BLACK'S GENERAL ATLAS:

COMPREHENDING SEVENTY MAPS.

ENGRAVED ON STEEL, IN THE FIRST STYLE OF ART,

BY SIDNEY HALL, WILLIAM HUGHES, F.R.G.S., &c.

NEW EDITION.

EMBRACING ALL THE LATEST DISCOVERIES OBTAINED FROM GOVERNMENT SURVEYS AND EXPEDITIONS, BOOKS OF RECENT TRAVEL, AND OTHER SOURCES.

WITH

INTRODUCTORY CHAPTERS ON THE GEOGRAPHY AND STATISTICS OF THE VARIOUS COUNTRIES OF THE WORLD, AND A COMPLETE INDEX OF 65,000 NAMES.

EDINBURGH:

ADAM AND CHARLES BLACK, NORTH BRIDGE.

M.DCCC.LII.

CONTENTS.

DESCRIPTIVE STATISTICS.

LIST OF MAPS.

PHYSICAL GEOGRAPHY.

	NO. OF MAP.
THE WORLD,	I.
THE WORLD ON MERCATOR'S PROJECTION,	II.
THE CHIEF PHYSICAL FEATURES OF THE WORLD—CURRENTS OF THE OCEAN—DISTRIBUTION OF WINDS, RAIN, AND SNOW.	
ETHNOGRAPHY—DISTRIBUTION AND VARIETIES OF THE HUMAN RACE.	II.—I.
ZOOLOGY — DISTRIBUTION OF SOME OF THE PRINCIPAL MEMBERS OF THE ANIMAL KINGDOM.	
BOTANY — DISTRIBUTION OF THE PRINCIPAL PLANTS—REGION OF CULTIVATION OF THE TEA, SUGAR, COFFEE, & COTTON PLANTS,	II.—II.
MAGNETIC CURVES,	III.—I.
ISOTHERMAL LINES,	III.—II.
MOUNTAINS AND RIVERS,	IV.
BOTANY — DISTRIBUTION OF PLANTS IN EQUINOCTIAL AMERICA, ACCORDING TO ELEVATION ABOVE THE LEVEL OF THE SEA,	V.
-NORTHERN AND SOUTHERN CELESTIAL EMISPHERES,	V.—I.
SOLAR SYSTEM—THEORY OF THE SEASONS AND TIDES—ECLIPSES—PHASES OF THE MOON—MARINER'S COMPASS—TWILIGHT & DAWN—SUMMER AND WINTER RAYS,	V.—II
EUROPE,	VI.
ENGLAND, (NORTH PART,)	VII.
ENGLAND, (SOUTH PART,)	VIII.
WALES, (NORTH & SOUTH,)	VIII.—I.
SCOTLAND, (NORTH PART,)—ORKNEY ISLES,	IX.
SCOTLAND, (SOUTH PART,)—SHETLAND ISLES,	X.
IRELAND IN PROVINCES,	XI.
IRELAND IN COUNTIES, (NORTH PART,)	XII.
IRELAND IN COUNTIES, (SOUTH PART,)	XIII.
FRANCE IN PROVINCES,	XIV.
FRANCE IN DEPARTMENTS, (NORTH PART,)	XV.
FRANCE IN DEPARTMENTS, (SOUTH PART,)	XVI.
SWITZERLAND,	XVII.
HOLLAND,	XVIII.
NETHERLANDS,	XIX.
INDEX MAP OF CENTRAL EUROPE,	XX.
GERMANY, (NORTH PART,)	XXI.
GERMANY, (SOUTH PART,)	XXII.
AUSTRIAN DOMINIONS,	XXIII.
PRUSSIA,	XXIV.
DENMARK,	XXV.
SWEDEN AND NORWAY,	XXVI.
RUSSIA, IN EUROPE, (NORTH PART,)	XXVII.
RUSSIA, IN EUROPE, (SOUTH PART,)	XXVIII.
SPAIN, (EAST PART,)—GIBRALTAR,	XXIX.
SPAIN, (WEST PART,)—PORTUGAL,	XXX.
ITALY, (NORTH,)—ENVIRONS OF ROME,	XXXI.
ITALY, (SOUTH,)—MALTA AND ITS DEPENDENCIES,	XXXII.
TURKEY IN EUROPE,—CANDIA—THE BOSPHORUS,	XXXIII.
HELLAS OR GREECE,—IONIAN ISLANDS,	XXXIV.
ASIA,	XXXV.
TURKEY IN ASIA,—RUINS OF BABYLON,	XXXVI.
PALESTINE,—THE PENINSULA OF MOUNT SINAI,	XXXVII.
PERSIA, CABOOL,—BELOOCHISTAN—BOKHARA,	XXXVIII.
INDIA,—THE PUNJAB—TIBET—CEYLON,	XXXIX.
EASTERN ISLANDS—BIRMAH,—ISLAND OF LABUAN, &c.	XL.
AUSTRALASIA,	XLI.
AFRICA,—MADEIRA—PORT OF ADEN,	XLII.
EGYPT,	XLIII.
AFRICA, (NORTH AND SOUTH,)	XLIV.
DO. SOUTHERN PORTION, LARGE SCALE,	XLIV.—I.
NORTH AMERICA,	XLV.
ARCTIC REGIONS AND BRITISH AMERICA—TERRITORIES DISCOVERED AND EXAMINED BY THE SEARCHING EXPEDITIONS UNDER CAPTAINS AUSTIN AND PENNY—1851,	XLV.—I.
CANADA—NEW BRUNSWICK—NOVA SCOTIA—PRINCE EDWARD'S ISLAND,	XLVI.
UNITED STATES, (NORTH PART,)	XLVII.
UNITED STATES, (SOUTH PART,)	XLVIII.
MEXICO—GUATIMALA—TEXAS,	XLIX.
WEST INDIES,—YUCATAN,	L.
SOUTH AMERICA,	LI.
COLOMBIA—PERU—NORTH BOLIVIA,	LII.
CHILI—LA PLATA—SOUTH BOLIVIA,	LIII.
BRAZIL—PARAGUAY—BANDA ORIENTAL,	LIV.
CHINA,—ISLANDS OF CHUSAN—AMOY—HONG-KONG,	LV.
NEW SOUTH WALES—SOUTH AUSTRALIA—NORFOLK ISLAND,	LVI.
NEW ZEALAND—WESTERN AUSTRALIA—VAN DIEMEN'S LAND,	LVII.
THE WORLD AS KNOWN TO THE ANCIENTS,	LVIII.
THE PRINCIPAL COUNTRIES OF THE ANCIENT WORLD, WITH THE ROMAN AND PERSIAN EMPIRES,	LIX.
COUNTRIES EMBRACING THE TRAVELS OF SAINT PAUL, THE JOURNEYINGS OF THE ISRAELITES, &c.	LX.

INDEX OF NAMES IN THE MAPS.

ALPHABETICAL LIST OF MAPS.

	NO. OF MAP.
1. AFRICA—Madeira—Port of Aden,	XLII.
2. AFRICA, (NORTH AND SOUTH,)	XLIV.
3. DO. SOUTHERN PORTION, Large Scale,	XLIV.—I.
4. AMERICA, (NORTH,)	XLV.
5. AMERICA (SOUTH,)	LI.
6. ARCTIC REGIONS AND BRITISH AMERICA — Territories Discovered and Examined by the Searching Expeditions under Captains Austin and Penny—1851,	XLV.—I.
7. ASIA,	XXXV.
8. AUSTRALASIA,	XLI.
9. AUSTRALIA SOUTH — NEW SOUTH WALES—NORFOLK ISLAND,	LVI.
10. AUSTRIAN DOMINIONS,	XXIII.
11. BRAZIL—PARAGUAY—BANDA ORIENTAL,	LIV.
12. CANADA — NEW BRUNSWICK — NOVA SCOTIA,	XLVI.
13. CHILI—LA PLATA—SOUTH BOLIVIA,	LIII.
14. CHINA—Islands of Chusan—Amoy—Hong-Kong,	LV.
15. COLOMBIA—PERU—NORTH BOLIVIA,	LII.
16. CONTINENT OF CENTRAL EUROPE,	XX.
17. DENMARK,	XXV.
18. EASTERN ISLANDS — BIRMAH—Island of Labuan, &c.,	XL.
19. EGYPT,	XLIII.
20. ENGLAND, (NORTH PART,)	VII.
21. ENGLAND, (SOUTH PART,)	VIII.
22. EUROPE,	VI.
23. FRANCE IN DEPARTMENTS (NORTH PART,)	XV.
24. FRANCE IN DEPARTMENTS, (SOUTH PART,)	XVI.
25. FRANCE IN PROVINCES,	XIV.
26. GERMANY, (NORTH PART,)	XXI.
27. GERMANY, (SOUTH PART,)	XXII.
28. GREECE,—Ionian Islands,	XXXIV.
29. HOLLAND,	XVIII.
30. IRELAND IN COUNTIES, (NORTH PART,)	XII.
31. IRELAND IN COUNTIES, (SOUTH PART),	XIII.
32. IRELAND IN PROVINCES,	XI.
33. ITALY, (NORTH,)—Environs of Rome,	XXXI.
34. ITALY, (SOUTH,)—Malta and its Dependencies,	XXXII.
35. INDIA—the Punjab—Tibet—Ceylon,	XXXIX.
36. MEXICO—GUATIMALA—TEXAS,	XLIX.
37. NETHERLANDS,	XIX.
38. NEW ZEALAND—WESTERN AUSTRALIA—VAN DIEMEN'S LAND,	LVII.
39. PALESTINE—The Peninsula of Mount Sinai,	XXXVII.
40. PAUL'S, ST, TRAVELS—The Journeyings of the Israelites, &c.,	LX.
41. PERSIA, CABOOL — Beloochistan — Bokhara,	XXXVIII.

PHYSICAL GEOGRAPHY.

	NO. OF MAP.
42. The Chief Physical Features of the World — Currents of the Ocean — Distribution of Winds, Rain, and Snow,	II.—I.
43. ETHNOGRAPHY — Distribution and Varieties of the Human Race,	II.—I.
44. ZOOLOGY—Distribution of some of the Principal Members of the Animal Kingdom,	II.—II.
45. BOTANY—Distribution of the Principal Plants—Region of Cultivation of the Tea, Sugar, Coffee, and Cotton Plants,	II.—II.
46. BOTANY—Distribution of Plants in Equinoctial America, according to Elevation above the Level of the Sea,	V.
47. MAGNETIC CURVES,	III.—I.
48. ISOTHERMAL LINES,	III.—II.
49. MOUNTAINS AND RIVERS,	IV.
50. STARS—Northern and Southern Celestial Hemispheres,	V.—I.
51. SOLAR SYSTEM—Theory of the Seasons and Tides—Eclipses—Phases of the Moon — Mariner's Compass — Twilight and Dawn—Summer and Winter Rays,	V.—II.
52. PRINCE EDWARD'S ISLAND,	XLVI.
53. PRUSSIA,	XXIV.
54. RUSSIA, IN EUROPE, (NORTH PART,)	XXVII.
55. RUSSIA, IN EUROPE, (SOUTH PART,)	XXVIII.
56. SCOTLAND, (NORTH PART,) — Orkney Isles,	IX.
57. SCOTLAND, (SOUTH PART,) — Shetland Isles,	X.
58. SPAIN, (EAST PART,)—Gibraltar,	XXIX.
59. SPAIN, (WEST PART,)—PORTUGAL,	XXX.
60. SWEDEN AND NORWAY,	XXVI.
61. SWITZERLAND,	XVII.
62. TURKEY IN ASIA—Ruins of Babylon,	XXXVI.
63. TURKEY IN EUROPE—Candia—The Bosphorus,	XXXIII.
64. UNITED STATES, (NORTH PART,)	XLVII.
65. UNITED STATES, (SOUTH PART,)	XLVIII.
66. WEST INDIES—Yucatan,	L.
67. WORLD,	I.
68. WORLD ON MERCATOR'S PROJECTION,	II.
69. WORLD AS KNOWN TO THE ANCIENTS,	LVIII.
70. WORLD—Principal Countries of the Ancient World, with the Roman and Persian Empires,	LIX.

INTRODUCTION.

MAP OF THE WORLD.

Ortelius and Mercator, in the 16th century, conceived the idea of dividing all known lands into three great divisions; the Old World, comprising Europe, Asia, and Africa; the New World, or America; and the Terra Australis or Magellanica, Austra, or Southern World; to which Varenius added the Arctic World. At a later period, when the Pacific became more extensively known, while the notion of a Southern or Antarctic continent still prevailed, De Brosses proposed the names of Australia for the island of New Holland and the surrounding groups; Polynesia for the groups of islands scattered over the Pacific; and Magellania for the supposed Southern Continent. Geographers have now agreed to consider the Island World of the Pacific Ocean as a third division, under the name of Oceania.

Adopting this classification, Walckenaer divides the land area of the globe into three great portions called worlds, which are completely separated from each other by the circumfluent ocean.

Old World, subdivided into Europe, Asia, and Africa.

New World, subdivided into North America and South America.

Maritime World or Oceania, subdivided into Malaysia, Australia, and Polynesia.

The ocean, with its inland bays and seas, covers an area of nearly 147,800,000 square miles, or about three-fourths of the surface of the globe. Laplace has calculated from the influence of the sun and moon upon our planet, that the depth of the sea cannot exceed 26,500 feet. If we suppose its mean depth to be about two miles, its cubic contents will be nearly 300,000,000 cubic miles.

The ocean forms in fact a single mass of fluid surrounding the land, and penetrating the continents with numerous indentures. But geographers generally divide it into five great basins: —

The Pacific Ocean, 11,000 miles in length from east to west, and 8,000 in breadth, covers an area of 50,000,000 square miles.

The Atlantic, 8,600 miles in length from north to south, and from 1,800 to 5,400 in breadth, covers about 25,000,000 square miles.

The Indian Ocean, lying between 40 degrees S. and 25 degrees N. lat. is about 4,500 miles in length, and as many in breadth, covering a surface of 17,000,000 square miles.

The Antarctic Ocean, lying round the South Pole, and joining the Indian Ocean in the latitude of 40 degrees S. and the Pacific in 50 degrees, embraces an area of about 30,000,000 square miles.

The Arctic Ocean surrounds the North Pole, lying to the North of Asia and America, and having a circuit of about 8,400.

The whole land area of the globe has been differently estimated; the most recent and most accurate calculations make it 50,200,000 square miles, distributed as follows: —

Divisions.		Square Miles.
Old World, or Eastern Continent,		31,230,000
Europe,	3,724,000	
Asia,	16,152,000	
Africa,	11,354,000	
New World, America, or Western Continent		14,800,000
North America,	8,000,000	
South America,	6,800,000	
Maritime World, or Oceania,		4 182,000

TABLE OF MOUNTAINS TO ILLUSTRATE PLATE No. IV.

AMERICA.

		Feet.	
1	Samara,	22,350	Andes of Peru and Bolivia.
2	Chimborazo,	21,422	——
3	Nevado de Sorata,	21,286	——
4	Nevado d'Illimani,	21,145	——
5	Antisana,	19,150	——
6	Cotopaxi,	18,880	——
7	Arequipa, volcano,	18,373	——
8	Descabezada,	18,000	——
9	Popocateptl,	17,716	Mexican Chain.
10	Ilinisa,	17,376	Andes, Bolivia.
11	Citlalpetl, or Peak of Orizaba,	17,371	Mexican Chain.
12	Tunguragua,	16,579	Andes, Bolivia.
13	Nevado de Merida,	16,420	Colombia.
14	Cerro de Potosi,	16,000	Andes, Bolivia.
15	Pichincha,	15,940	——
16	Nevado de Mexico,	15,700	Mexican Chain.
17	Coffre de Perote,	13,514	——
18	Bighorn, or Long's Peak,	13,430	Rocky Mountains.
19	Mount St Elias,	12,670	——
20	James's Peak,	11,500	——
21	Sierra de Cobré,	9,000	Cuba.
22	Serrania Grande,	9,000	Haiti.
23	Mount Fairweather,	8,970	——
24	Duida, volcano,	8,467	Colombia.
25	Blue Mountains,	7,498	Jamaica.
26	Mount Washington,	6,650	White Mounts. New Hampshire.
27	Gundarrama,	6,400	Colombia.
28	White Mountains,	6,234	New Hampshire.
29	Blaaserk,	6,000	East Greenland.
30	Werner Mountains,	6 000	——
31	Morne Garou,	5,110	St Vincent, West Indies.
32	Souffrière,	5,041	Guadaloupe, ditto.
33	Moose Hillock,	4,636	New Hampshire, United States.
34	Jorullo, volcano,	4,267	Mexico.
35	Pelée,	4,200	Martinique, West Indies.
36	Camel's Rump,	4,188	United States.
37	Saddle Mountain,	4,000	——
38	Kaatskill,	3,454	New York.
39	Killington Peak,	3,450	Vermont.
40	Grand Monadnock,	3,254	New Hampshire.
41	Appalachian Peak,	2,700	United States.
42	Cape Horn	1,870	Tierra del Fuego.

ASIA AND OCEANIA.

		Feet.	
1	Dhawalagiri,	26,862	Himalaya.
2	Jewahir,	25,749	——
3	Jamautri,	25,500	——
4	Dhaibun,	24,740	——
5	Hindoo Kho,	20,000	Afghanistan.
6	Mowna Kha,	18,400	Owhyhee, or Hawaii.
7	Elburz,	17,796	Caucasus.
8	Agri-dagh, or Ararat,	17,266	Armenia.
9	Klioutshevskoi, volcano,	16,512	Kamtschatka.
10	Mowna-Roa,	16,020	Owhyhee, or Hawaii.
11	Kazbec,	15,345	Caucasus.
12	Demavend,	15,000	Elburz, Persia.
13	Ophir,	13,842	Sumatra.
14	Arjish-dagh, Argæus,	13,100	Asia Minor.
15	Gunong Dempu, volcano,	12,465	Sumatra.
16	Egmont,	11,433	New Zealand.
17	Koriatskaia, volcano,	11,215	Kamtschatka.
18	Bielukha,	11,000	Altai, Siberia.
19	Peak,	10,895	Otaheite.
20	Italitskoi,	10,735	Altai.
21	Krionotskaia, volcano,	10,625	Kamtschatka.
22	Shivelutsh, volcano,	10,501	——
23	Parmesan,	10,050	Banca.
24	Lebanon,	9,520	Syria.
25	Awatska, volcano,	8,760	Kamtschatka.
26	Dodabetta,	8,760	Neilgherries, India.
27	Daneshken Kamen,	8,500 ?	Ourals.
28	Pedro-talla-galla,	8,280	Ceylon.
29	Me-lin,	8,200	Quantong, China.
30	Kirrigal Pota,	7,810	Ceylon.
31	Tottapella,	7,720	——
32	Peak of Iesso,	7,680	Island of Iesso.
33	Sinai,	7,500	Arabia Petræa.
34	Adam's Peak,	7,420	Ceylon.
35	Olympus,	6,500	Asia Minor.
36	Bettigo,	6,500	Western Ghauts.
37	Sea-view Hill,	6,500	New South Wales.
38	Quelpaert,	6,400	Quelpaert Island.
39	Subramani,	5,560	Western Ghauts, India.
40	Jebel Akral, or Cassius,	5,318	Syria.
41	Aboo,	5,100	Aravulli, India.
42	Ida,	4,960	Asia Minor.
43	Corean Mountains,	4,480	Corea.
44	Baskirian Ourals,	4,400	Siberia.
45	Beulomond	4,200	Van Diemen's Land.
46	Plain of Ispahan,	4,110	Irak, Persia.
47	Mount Wellington,	3,795	Van Diemen's Land.
48	Forest Hill,	3,776	New South Wales.
49	Mount York,	3,292	——
50	Mount Exmouth,	3,000	——
51	King's Table-land,	2,807	——
52	Sugar Loaf,	2,527	——
53	Chaisgour,	2,400	Vindhya Mountains, India.
54	Mount St Paul's,	2,400	Van Diemen's Land.
55	Carmel,	2,160	Syria.
56	Tabor,	1,950	——

AFRICA.

		Feet.	
1	Kilimanjaro,	20,000 ?	West of Zanzibar.
2	Mountains of Gesh,	15,000	Abyssinia.
3	Cameroons,	13,000	Biafra.
4	Peak,	12,236	Teneriffe.
5	Lamalmon,	11,400	Samen Mountains, Abyssinia.
6	Miltsin,	11,200	Marocco.
7	Clarence Peak,	10,655	Fernando Po.
8	Nieuveldt,	10,000	Beaufort, Cape of Good Hope.
9	Compassberg,	10,000	Graffreynet, ditto.
10	Volcano,	7,464	Fogo, Cape Verd Islands
11	Taranta,	7,000	Tigré, Abyssinia.
12	Volcano,	7,020	Isle de Bourbon.
13	Trigo,	7,400	Canaries.
14	Peak,	6,900	Pico, Açores.
15	Peak,	6,400	Tristan da Cunha.
16	Khamies,	5,300	Cape of Good Hope.
17	Ruivo,	5,162	Madeira.
18	Komberg,	5,000	Beaufort, Cape of Good Hope.
19	Table Mountain,	3,582	Cape of Good Hope.
20	Devil's Peak,	3,315	——
21	Green Mountain,	2,869	Ascension Island.
22	Diana's Peak,	2,692	St Helena.
23	Lion's Head,	2,166	Cape of Good Hope.
24	Cape of Good Hope,	1,000	——
25	Pyramid of Cheops,	720	Egypt.

EUROPE.

		Feet.	
1	Mont Blanc,	15,781	Alps.
2	Mont Rosa,	15,585	——
3	Ortler Spitze,	15,430	——
4	L'Alle Blanche,	14,775	Alps.
5	Louceira,	14,451	——
6	Loupilon,	14,144	——
7	Finster-aar-horn,	14,116	——
8	Furca,	14,040	——
9	Olan,	13,838	——
10	Jungfrau-horn,	13,720	——
11	Glockner,	13,713	——
12	Schreck-horn,	13,397	——
13	Orteles,	12,859	——
14	Breit-horn,	12,800	——
15	Nager-horn,	12,217	——
16	Hohen-Wartshohe,	11,676	——
17	Mulahacen,	11,673	Sierra Nevada, Spain.
18	Mont Cenis,	11,460	Alps.
19	Pico de Veleta,	11,398	Sierra Nevada, Spain.
20	Mont Perdu,	11,283	Pyrenees.
21	Great St Bernard,	11,006	Alps.
22	Simplon,	11,000	——
23	Monte Gibello, (Ætna,)	10,963	Sicily.
24	Maladetta,	10,857	Pyrenees.
25	Aiguille Noire,	10,505	Alps.
26	Pic Blanc,	10,305	Pyrenees.
27	Buet,	10,112	Alps.
28	Gross Kogl,	9,700	——
29	Little St Bernard	9,594	——
30	Canigou,	9,290	Pyrenees.
31	Lomnitz,	8,540	Carpathians.
32	Orbelus,	8,500	Greece.
33	Gundarrama,	8,500	Sierra de Guadarrama.
34	Velino,	8,397	Naples.
35	Pic d'Arbizon,	8,344	Pyrenees.
36	Parnassus,	8,000	Greece.
37	Taygetus,	7,200	Morea.
38	Pindus,	7,000	Albania.
39	Mont d'Or,	6,707	Puy de Dome.
40	Agion Oros, (Athos,)	6,700	Greece.
41	Olympus,	6,500	——
42	Brenner,	6,463	Tyrolese Alps.
43	Puy de Cantal,	6,355	Auvergne, France.
44	Puy de Sansi,	6,300	——
45	Oraefa Yökul,	6,240	Iceland.
46	Areskuten,	6,180	Jemptland, Sweden.
47	Rigi,	6,050	Schweiz.
48	Malhao,	6,000	Estremadura.
49	Sulitelma,	5,910	Norway.
50	Dole,	5,412	Mont Jura.
51	St Angelo,	5,300	Lipari Islands.
52	Rossberg,	5,134	Alps.
53	Gross Rader	4,972	Silesia.
54	Scheekopf,	4,950	Riesengebirge, Silesia.
55	Dovrefeldt,	4,875	Dovrefeldt, Norway.
56	Puy de Dome,	4,750	Puy de Dome, France.
57	Ochsenkop,	3,140	Fichtelgebirge, Bohemia.
58	Vesuvio,	3,978	Naples.
59	Erzgebirge,	3,721	Bohemia.
60	Brocken,	3,680	Hartzwald, Germany.
61	Montserrat,	3,300	Catalonia.
62	St Orestè,	2,271	States of the Church, Italy.
63	Gibraltar,	1,439	Andalusia.
64	Valdai Hills,	1,200	Novgorod, Russia.
65	Montmartre,	400	Department of La Seine, France

BRITISH ISLANDS.

		Feet.	
1	Greenwich Observatory,	214	Kent.
2	Holyhead,	709	Anglesea.
3	Carraton,	1,208	Cornwall.
4	Penmaen Maur,	1,540	Caernarvon.
5	Axedge,	1,751	Derby.
6	Pendlehill,	1,803	Lancashire.
7	Brown Clee,	1,805	Shropshire.
8	Holmemoss,	1,859	Derby.
9	High Pike,	2,101	Cumberland.
10	Camfell,	2,245	Yorkshire.
11	Whernside,	2,384	——
12	Hedgehope,	2,347	Northumberland.
13	Ingleborough,	2,361	Yorkshire.
14	Plinlimmon,	2,463	Cardiganshire.
15	Cradle Mountain,	2,545	Brecknockshire.
16	Coniston Fell,	2,577	Westmoreland.
17	Caermarthen Van,	2,596	Caermarthenshire.
18	Cheviot,	2,658	Northumberland.
19	Grassmere Fell,	2,753	Cumberland.
20	Arrenig,	2,809	Merionethshire.
21	Crossfell,	2,901	Cumberland.
22	Bowfell,	2,911	——
23	Cadir Idris,	2,914	Merionethshire.
24	Arran Fowddy,	2,969	——
25	Helvelyn,	3,055	Cumberland.
26	Skiddaw,	3,022	——
27	Carnedd, Dafydd,	3,427	Caernarvon.
28	Carnedd, Llewellyn,	3,467	——
29	Snowdon,	3,571	——
30	Cairngorm,	4,050	Inverness-shire.
31	Ben Macdui,	4,418	Aberdeenshire.
32	Ben Nevis,	4,416	Inverness-shire.
33	Ben Lawers,	3,945	Perthshire.
34	Bein More,	3,903	Sutherlandshire.
35	Ben More,	3,818	Perthshire.
36	Ben Gloe,	3,724	——
37	Ben Wyvis,	3,720	Ross-shire.
38	Ben Ledi,	3,654	Perthshire.
39	Schehallien,	3,613	——
40	Bein Deirg,	3,550	——
41	Ben Ferkinich,	3,482	——
42	Mount Battock,	3,450	Kincardineshire.
43	Macgillicuddy's Reeks,	3,410	Kerry, Ireland.
44	Scairsoch,	3,402	Aberdeenshire.
45	Ben Cruachan,	3,390	Argyleshire.
46	Ben Gurdy,	3,364	Perthshire.
47	Ben Aan,	3,301	——
48	Ben Voirlich,	3,270	——
49	Ben Lomond,	3,191	Stirlingshire.
50	Sleibh Dorin,	3,150	Derry.
51	Ben Venue,	3,000	Perthshire.
52	Black Larg,	2,890	Ayrshire.
53	The Cobbler,	2,863	Argyleshire.
54	Dollarburn,	2,840	Peeblesshire
55	Broad Law,	2,800	——
56	Croagh Patrick,	2,666	Mayo, Ireland.
57	Hartfell,	2,635	Dumfriesshire.
58	Lowther Hill,	2,522	Lanarkshire.
59	Morne Hills,	2,500	Downshire.
60	Paps of Jura,	2,470	Argyleshire.
61	Tintock,	2,306	Lanarkshire.
62	Croaghan,	1,850	Kinshelly.
63	Pentland Hills,	1,700	Mid-Lothian.
64	Campsie Hills,	1,500	Stirlingshire.
65	Eildon Hills,	1,390	Roxburghshire.
66	Arthur Seat,	822	Mid-Lothian.
67	Salisbury Craigs,	560	——
68	Edinburgh Castle,	434	——
69	Goatfell,	2,945	Isle of Arran.
70	Snaefell,	2,004	Isle of Man.
71	Dunnose,	810	Isle of Wight.
72	Ailsa Craig,	1,139	Firth of Clyde.
73	Bass Rock,	400	Firth of Forth.

CLIMATOLOGY.

The climate of a country comprehends whatever relates to the degree of heat and cold to which it is subject, the dryness and moisture of the air, its healthiness or insalubrity. The causes which affect and determine the climate of a place are nine: 1. The action of the sun upon the atmosphere; 2. The internal heat of the globe; 3. The height of the place above the level of the sea; 4. The general exposure of the region; 5. The position of the mountains relative to the cardinal points; 6. The neighbourhood of the sea and its relative position; 7. The geological character of the soil; 8. The degree of cultivation which it has received, and the density of the population collected upon it; and, 9. The prevalent winds.

These causes, acting together or separately, determine the character of a climate as moist and warm, dry and warm, mild and moist, mild and dry, cold and moist, cold and dry, &c.

The torrid zone has but two seasons; the wet and the dry. The latter is considered as the summer, and the former as the winter of the regions within this zone, but they are in direct opposition to the astronomical seasons, as the rains follow the sun. In some districts there are two rainy and two dry seasons every year. The temperature is uniform to the distance of 10 or 15 degrees from the equator; but in the neighbourhood of the tropics there is a great difference between the temperature when the sun is in the zenith and when he is in the opposite solstice of any place. The climate of the equatorial zone is more temperate than that of the tropical regions, in which extreme heats prevail during the presence of the sun.

In the temperate zones only is the year divided into the four seasons, exhibiting the agreeable vicissitude of heat and cold, the varied charms of spring and autumn, the tempered fires of summer, and the healthful rigours of winter. This regular succession of the annual changes can, however, hardly be considered to extend farther than from 35° to 60° of latitude.

In the frigid zones two seasons only are known; a long and severe winter is abruptly followed by the insupportable heats of a short but burning summer; this harsh transition and strong contrast are occasioned by the great length of the days in summer and the shortness of the days, or total absence of the sun in winter.

The decrease of heat as we recede from the equator follows the same laws in the two hemispheres, being no greater in the southern than in the northern, but varies according to the longitude. On the west of Europe the cold increases less with the latitude than in any other quarter. Under meridians which are 90° either east or west of London, the increase of cold, as we go northward, is more rapid than in England. According to Humboldt, continents and large islands are warmer on their western sides than on the eastern. The climate of Eastern Asia comes nearer to that of Eastern America than that of Western Europe. Thus, the latitudes of Naples, Pekin, and Philadelphia, are respectively 41°, 40°, and 40°, whilst their mean temperatures are 63.3°, 54.8°, and 53.4°. Such differences are rendered more sensible when we connect the places having the same mean temperature by lines which Humboldt denominates isothermal lines, or lines of equal heat. Thus, the isothermal line of 59° F. traverses the latitude of 43° in Europe, but descends to latitude 36° in America; the isothermal line of 41° F. passes from latitude 60° in Europe to latitude 48° in America; but since the western coast of North America is warmer than the eastern, the isothermal lines being traced round the northern hemisphere, would have concave summits at the east side of both worlds, and convex at the west.

The difference between the mean temperature of summer and winter amounts to nothing at the equator, but increases continually with the latitude. The extreme difference of the seasons is comparatively small in Western Europe, but is great where the mean annual temperature is low, as on the east coasts of Asia and America. If we draw a line in a north-east direction from Bordeaux to Warsaw, and continue it to the Wolga, in latitude 55°, then all places under this line, at the same elevation, will have nearly the same summer temperature of 69° or 70° F. The lines of equal winter temperature decline in an opposite direction. Thus a straight line drawn from Edinburgh to Milan almost at right angles to the former line, would pass over places which, if equally elevated, would have nearly the same winter temperature of 37° or 38° F.

The extremes of temperature are experienced chiefly in large inland tracts, and little felt in small islands remote from continents. In the United States intense cold is felt when the wind blows from the frozen regions round Hudson's Bay. From snow-clad mountains gusts of cold wind, called *snow winds*, rush down and cool the adjacent plains. The heat accumulates to an astonishing degree when the wind passes over extensive deserts of burning sand, which are said, in some instances in Africa, to be heated to the boiling point. This fine sand, or rather dust, sometimes rises in the air and obscures it like a fog, communicating to it an intolerable heat. In Arctic countries the temperature is very much regulated by the freezing of the water and the melting of the ice; by the freezing of the water great quantities of heat are given out, which moderate the severity of the winter's cold, and thus save from destruction the Arctic land animals and plants, while in summer the intensity of the heat, produced by the long continuance of the sun above the horizon, is moderated by the abstraction of a considerable portion of that heat by the water during the melting of the ice. Had the Arctic regions been entirely of land, neither plants nor animals could have existed in them; for during summer, owing to the sun remaining above the horizon for months, an elevation of atmospheric temperature would have been produced fatal to animals and plants; and in winter, the long darkness and intense cold would have proved equally fatal. The cold of the icy regions of the north has been alleged to reach the southern latitudes by currents of air, and thus to lower their temperature.

The following table contains a summary of the results of Humboldt's researches on this interesting subject. The temperatures have been reduced to Fahrenheit's scale, and the longitudes are reckoned from Greenwich.

Isothermal Bands.	Names of Places.	Position.			Mean Temperature of the Year.	Mean Temperature of				Mean Temperature of	
		Lat.	Long.	Height.		Winter.	Spring.	Summer.	Autumn.	Warmest Month.	Coldest Month.
		° ′	° ′	Feet.	°	°	°	°	°	°	°
Band from 32° to 41°.	Melville Island,	74 47	110 48 W.	0	— 2·00	—31·35	— 6·60	33·78	— 3·84	39·08	—35·52
	Nain,	57 8	61 20 W.	0	+26·42	— 0·60	23·90	48·38	33·44	51·80	—11·20
	Enontekies,	68 30	20 47 E.	1356	26·96	0·68	24·98	54·86	27·32	59·54	— 0·58
	Hospice de St Gothard,	46 30	8 23 E.	6390	30·38	18·32	26·42	44·96	31·82	46·22	+13·08
	North Cape,	71 0	25 50 E.	0	32·00	23·72	29·66	43·34	32·08	46·58	22·10
	Ulea,	65 3	25 26 E.	0	35·08	11·84	27·14	57·74	35·96	61·52	7·70
	Umea,	63 50	20 16 E.	0	33·26	12·92	33·80	54·86	33·44	62·60	11·48
	St Petersburg,	59 56	30 19 E.	0	33·84	17·06	38·12	62·06	38·66	65·66	8·60
	Drontheim,	63 24	10 22 E.	0	39·92	23·72	35·24	61·24	40·10	64·94	19.58
	Moscow,	55 45	37 32 E.	970	40·10	10·78	44·06	67·10	38·30	70·52	6·08
	Abo,	60 27	22 18 E.	0	40·28	20·84	38·30	61·88	40·64	——	——
Band from 41° to 50°.	Upsal,	59 51	17 38 E.	0	42·08	24·98	39·38	60·26	42·80	62·42	22·46
	Stockholm,	59 20	18 3 E.	0	42·26	25·52	38·30	61·88	43·16	64·04	22·82
	Quebec,	46 47	71 10 W.	0	41·74	14·18	38·84	68·00	46·04	73·40	13·81
	Christiania,	59 55	10 48 E.	0	42·80	28·78	39·02	62·60	41·18	66·74	28·41
	Convent of Peyseuberg,	47 47	10 34 E.	3066	42·98	28·58	42·08	58·46	42·98	59·36	30·20
	Copenhagen,	55 41	12 35 E.	0	45·68	30·74	41·18	62·60	48·38	65·66	27·14
	Kendal,	54 17	2 46 W.	0	46·22	30·86	45·14	56·84	46·22	58·10	34·88
	Falkland Islands,	51 25	59 59 W.	0	46·94	39·56	46·58	53·06	48·46	55·76	37·40
	Prague,	50 5	14 24 E.	0	49·46	31·46	47·66	68·90	50·18	——	——
	Gottingen,	51 32	9 53 E.	456	46·94	30·38	44·24	64·76	48·74	66·38	29·66
	Zurich,	47 22	8 32 E.	1350	47·84	29.66	48·20	64·04	48·92	65·69	26·78
	Edinburgh,	55 57	3 10 W.	150	46·56	38·66	46·40	58·28	48·56	59·36	38·30
	Warsaw,	52 14	21 2 E.	0	48·56	26·76	47·48	69·08	49·46	70·34	27·14
	Coire,	46 50	9 30 E.	1876	48·92	32·36	50·00	63·32	50·36	64·58	29·48
	Dublin,	53 21	6 19 W.	0	49·10	39·20	47·30	59·54	50·00	61·16	35·42
	Berne,	46 5	7 26 E.	1650	49·28	32.00	48·92	66·56	49·82	67·28	30·56
	Geneva,	46 12	6 8 E.	1080	49·28	34·70	47·66	64·94	50·00	66·56	34·16
	Manheim,	49 29	8 26 E.	432	50·18	38·80	49·64	67·10	49·82	68·72	33·44
	Vienna,	48 12	16 22 E.	420	50·54	32·72	51·26	69·26	50·54	70·52	26·60
Band from 50° to 59°.	Clermont,	45 46	3 5 E.	1260	50·00	34·52	50·54	64·40	51·26	66·20	28·04
	Buda,	47 29	19 1 E.	499	51·08	33.98	51·08	70·52	52·34	71·60	27·78
	Cambridge, U. S.	42 25	71 3 W.	0	50·36	33·98	47·66	70·70	49·82	72·86	29·84
	Paris,	48 50	2 20 E.	222	51·08	38·66	49·28	64·58	51·44	65·30	36·14
	London,	51 30	0 5 W.	0	50·36	39·56	48·56	63·14	50·18	64·40	37·76
	Dunkirk,	51 2	2 22 E.	0	50·54	38·48	48·56	64·04	50·90	64·76	37·76
	Amsterdam,	52 22	4 50 E.	0	51·62	36·86	51·62	65·84	51·62	66·92	35·42
	Brussels,	50 50	4 22 E.	0	51·80	36·68	53·24	66·20	51·08	67·28	35·60
	Francker	52 36	6 22 E.	0	51·80	36·68	51·08	67·28	54·32	69·08	32·90
	Philadelphia,	39 56	75 16 W.	0	53·42	32·18	51·44	73·94	56·48	77·00	32·72
	New York,	40 40	73 58 W.	0	53·78	29·84	51·26	79·16	54·50	80·70	25·34
	Cincinnati,	39 6	82 40 W.	510	53·78	32·90	54·14	72·86	54·86	74·30	30·20
	St Malo,	48 39	2 1 W.	0	54·14	42·26	52·16	66·02	55·76	66·92	41·74
	Nantes,	47 13	1 32 W.	0	54·68	40·46	54·50	68·54	55·58	70·52	39·02
	Pekin,	39 54	116 27 E.	0	54·86	26·42	56·30	82·58	54·32	84·38	24·62
	Milan,	45 28	9 11 E.	390	55·76	36·32	56·12	73·04	56·84	74·66	36·14
	Bordeaux,	44 50	0 34 W	0	56·48	42·08	56·48	70·88	56·30	73·04	41·00
Band from 59° to 68°.	Marseilles,	43 17	5 22 E.	0	59·00	45·50	57·56	72·50	60·03	74·66	44·42
	Montpellier,	43 36	3 52 E.	0	59·36	44·06	56·66	75·74	60·98	78·08	42·08
	Rome,	41 53	12 27 E.	0	60·44	45·86	57·74	75·20	62·78	77·00	42.26
	Toulon,	43 7	5 50 E.	0	62·06	48·38	60·80	75·02	64·40	77·00	46·40
	Nangasaki,	32 45	129 55 E.	0	63·80	39·38	57·56	82·94	64·22	86·90	37·40
	Natchez,	31 26	90 30 W.	180	64·76	48·56	65·48	79·16	66·02	79·70	46·94
68 to 77°.	Funchal,	32 37	16 56 W.	0	68·54	64.40	65·84	72·50	72·32	75·56	64·04
	Algiers,	36 48	3 1 E.	0	69·98	61·52	65·66	80·24	72·50	82·76	60·08
Band above 77°.	Cairo,	30 2	30 18 E.	0	72·32	58·46	73·58	85·10	71·42	85·82	56·12
	Vera Cruz,	19 11	96 1 W.	0	77·72	71·96	77·90	81·50	79·62	81·86	71·06
	Havanna,	23 10	82 13 W.	0	78·08	71·24	78·98	83·30	78·98	83·84	69·98
	Cumana,	10 27	65 15 W.	0	81·86	80·24	83·66	82·04	80.24	84 38	79·16

THE WORLD AS KNOWN TO THE ANCIENTS.

The oldest geographical record extant is the account given by Moses of the settlements of the descendants of Noah, after the Flood. These, however, with few exceptions, cannot be identified with the nations and countries made known to us by the Greeks and Romans, from whom we have derived all the other information we possess of the ancient world; and we are, therefore, compelled to descend at once, through the dark interval of many centuries, to inquire, What was the extent of the sacred Historian's personal acquaintance with the Earth's surface? This we shall find to have been extremely limited. The geography of the Hebrews, in the time of Moses, may be said to have been confined to Palestine, Egypt, the northern parts of Arabia, and Aram, the latter probably including both Syria and Assyria. Even in the later times of the kings and prophets of Israel and Judah, the Hebrew geography seems not to have extended beyond Assyria, Media, Persia, and Ethiopia, with, perhaps, some vague conceptions of Europe under the name of the Isles of the Gentiles. Solomon, indeed, sent ships to Tarshish and Ophir; but the navigators were Phœnicians, and the commerce thus begun was of too short continuance to enable the nation to acquire much knowledge of foreign countries.

The great geographers of those early ages, the most celebrated explorers of unknown regions, were the Phœnicians. This enterprising people being precluded by the nature of their country from extending their dominion by land, and invited by the numerous facilities for communication which were presented by the adjacent sea, seem early to have directed their attention to foreign commerce and maritime discovery. They established factories, and planted colonies, in almost every country along the shores of the Mediterranean, and possessed Cadiz and several other stations beyond the Western Straits. They likewise explored the western coasts of Africa to an extent now unknown; visited the British islands in quest of tin; and probably colonized Ireland. To the eastward, they appear to have carried on an equally extensive trade, which centered in Babylon, the greatest and most luxurious city of Western Asia; but the records of both Babylon and Phœnicia have perished, and we are indebted to a few imperfect notices by the Greek and the Hebrew writers for all our knowledge of this adventurous people.

Next to the writings of the Old Testament, the Iliad and Odyssey of Homer, with the poems of Hesiod, are the oldest geographical works which have descended to us. In the days of these early writers, the earth appears to have been regarded as a flat circular disk, surrounded by the ocean stream. The extent of the known world, according to Homer, reached only from Colchis (Imerita) on the east, to somewhere about Sicily on the west. Towards the south, he was acquainted with Egypt, and mentions also the Ethiopians; but, towards the north, his information was bounded by Thrace. Hesiod knew of the Lygyes, who dwelt beyond the Tyrrenhians, and of the river Eridanus (Rhine?) which flowed northward to the ocean. He also mentions the amber which was collected at its mouth, and the singing swans which frequented its waters and those of the ocean.

Between the time of Homer and that of Herodotus, a period of four centuries, the Greeks had spread themselves over several of the countries adjoining to the Mediterranean, and had planted colonies in Asia Minor, Libya, Italy, Sicily, and even Gaul and Spain; all of which kept up a constant intercourse with the mother country. The father of history, who had visited in person Egypt, Syria, Assyria, Babylon, Asia Minor, and Italy, has left us an account of the world as known in his time, the middle of the fifth century B. C. He describes the Indians as the people farthest east, and the country beyond them as a desert of sand (the Thur?); to the southward, he mentions Arabia and Ethiopia; he was acquainted with Libya as far as the Atlantes; but beyond them he seems not to have known the name of any place; he only tells us that there was a habitable country as far west as the pillars of Hercules, and even beyond them. His knowledge of the west of Europe was equally imperfect. He had heard of the river Eridanus, from which the Greeks obtained their amber, and of the Cassiterides, from which they procured their tin; but he had endeavoured, he says, without success, to meet with any one who, from personal observation, could describe to him the sea which washed that part of Europe. With the Ister (Danube) he appears to have been well acquainted; and he knew that the Caspian was a sea unconnected with any other.

For some time after the age of Herodotus, the knowledge of the world possessed by the Greeks appears to have been nearly stationary. Military enterprise at length opened up an extensive field of discovery. The wide regions of the East were made known by the conquests of Alexander the Great; numerous voyages and travels were undertaken in different directions; geographical knowledge abounded at the court of Ptolemy Euergetes; and it was there that Eratosthenes completed a system of geography about two centuries B. C. The limits of his positive knowledge terminated eastward at the Ganges. Of the sources of the Nile his knowledge was as extensive as that of the present day. To the west and north he was acquainted with Albion and Thulé; but with respect to the western part of Africa, he added nothing to the information left by Herodotus.

Our space prevents us from giving in detail the progress of geography down to the time of Strabo, at the beginning of the first century of the Christian era. The limits of his knowledge were, to the north, Iernê, or Ireland, and the mouth of the Elbe; to the north-east, the Tanais or Don; to the east, Ceylon and *Thinæ*? but to the south, he cut off the half of Africa, and supposed that the Atlantic and the Indian Oceans met under the equator.

Several other writers, nearly contemporaneous with Strabo, have left us accounts of the world, not differing materially from his; but all the information contained in them, along with the subsequent discoveries, have been embodied in the works of Ptolemy, the Alexandrian geographer, who flourished at the end of the first, and beginning of the second century of the Christian era. His knowledge extended from the Atlantic Ocean to the peninsula beyond the Ganges, and to the country of Serica, supposed to be China or Thibet; but owing to the enormous expansion of his measurements, he carries the limits of the world, in both of these directions, many degrees of longitude beyond their true position. To the north-east, he was acquainted with the Caspian Sea, and the countries between it and India; but not with their true extent and configuration. Europe, as delineated by him, is also considerably different from its real form; but it comprises Spain, France, Britain, and Ireland, the Western and Northern Isles of Scotland, Germany, and the Cimbric peninsula, adjoining which he places the four *Scanian* islands, which may be those of Denmark, or probably, the Scandinavian peninsula; and, farther east, he was acquainted with Sarmatia as far as the Rha or Volga. But the most interesting portion of his work is that which relates to central Africa. He there describes several mountains, lakes, and large rivers (Geir and Nigeir;) the situation and courses of which have completely puzzled, and continue to puzzle and perplex all modern geographers.

After the publication of Ptolemy's work, the geography of the world was considerably extended, and Germany, Sarmatia, and the countries round the Black Sea and the Caucasus, became better known. In the sixth century, *Ancient Geography* may be said to have reached its utmost extent by the addition of Sweden and Norway, or Scandinavia, the last advance which it made before the world sank into the darkness of the middle ages. During this dreary period, it is needless to trace its progress, or rather, for a while, its retrogression; but immediately preceding the great events of the fifteenth century, the geographical knowledge possessed by the nations of Western Europe, who had succeeded the Greeks and Romans, as the custodiers of lingering science and civilization, was very limited. In fact, the somewhat vague notions of the Far East, communicated by Marco Polo and succeeding travellers, were almost the only additions made to geography for many centuries. Iceland, indeed, was known, but no ship had sailed to the north-east beyond Norway; and all the countries to the east of the Black Sea and the Baltic, and to the southward of Egypt and Barbary, were still unexplored, though some of them were probably known by name. But all at once the face of the world was changed. The great father of modern maritime discovery sent out his first ship in A. D. 1412; and before the end of the century, America was discovered, and India reached by sailing round Africa. In less than thirty years after the first voyage of Columbus, the farthest east and the farthest west had met; and, for the first time since the Flood of Noah, the earth was proved to be, what geometers had suspected, a globe; and not, as Homer, and Hesiod, and other uninstructed people have imagined, a disk.

POPULATION OF THE WORLD.

"All the calculations," says Malte-Brun, "which have been made upon this subject are chimerical, and it is impossible to state any which shall even approximate to the truth." Notwithstanding this declaration, Malte-Brun himself, as well as other geographers and statists, have amused themselves with this chimera; and the result of their conjectures will be seen in the following tables:—

EXTENT AND POPULATION OF THE GREAT DIVISIONS OF THE WORLD.

	Balbi's Geography, 1838.			Weimar Almanack, 1840.		
	Area in Square English Miles.	Population.		Area in Square English Miles.	Population.	
		Absolute.	Relative.		Absolute.	Relative.
Europe,	3,700,000	227,700,000	61.5	3,807,195	233,240,043	61.2
Asia,	16,045,000	390,000,000	24.3	17,805,146	608,516,019	34.2
Africa,	11,254,000	60,000,000	5.3	11,647,428	101,498,411	8.6
America,	14,730,000	39,000,000	2.6	13,542,400	48,007,150	3.5
Oceanica,	4,105,000	20,300,000	4.9	3,347,840	1,838,194	0.4
Total,	49,834,000	737,000,000	14.8	50,150,009	993,099,817	19.8

It is difficult to state, with any degree of precision, the number of adherents belonging to each religion actually existing in the world. The following Table exhibits the estimates of the most distinguished statists, all of which may be regarded as nearly contemporaneous, since those of Malte-Brun and Graberg were published not farther back than from 1810 to 1813; MM. Walckenaer and Eyries, in their new edition of Pinkerton's Geography in 1827; that of Hassel in the same year; and Balbi's in 1837–8.

Religions.	Malte-Brun.	Graberg.	Pinkerton.	Hassel.	Balbi.
Christianity in all its branches,	228,000,000	236,000,000	235,000,000	252,566,000	260,000,000
Judaism,	5,000,000	5,000,000	5,000,000	3,930,000	4,000,000
Islam,	110,000,000	120,000,000	120,000,000	120,105,000	96,000,000
Brahminism,	60,000,000	60,000,000	60,000,000	111,353,000	60,000,000
Buddhism,	150,000,000	150,000,000	180,000,000	315,977,000	170,000,000
All other religions,	100,000,000	115,000,000	100,000,000	134,490,000	147,000,000
Total,	653,000,000	686,000,000	700,000,000	938,421,000	737,000,000

Balbi's estimate in detail is as follows:—

Christianity—The Latin or Romish Church,	139,000,000 ‡	
The Greek Church, and all its branches,	62,000,000 ‡ ‡	
The Protestant Churches and Sects,	59,000,000 ‡	
Total of Christianity,		260,000,000
Judaism,		4,000,000 ‡
Islam, or Mahometanism,		96,000,000 ‡ ‡
Brahminism,		60,000,000 ‡ ‡
Buddhism,		170,000,000 ‡ ‡
Religion of Confucius, Sintism, Mythological Naturalism, Nanekism, and Fetishism,		147,000,000 ‡ ‡
Total of all religions,		737,000,000 ‡ ‡

Balbi however appears, in the foregoing statements, to have under-rated the numbers of the followers of Brahma and Buddha, which we would estimate thus:—

Brahminism,	120,000,000
Buddhism,	320,000,000
All other religions (as in Balbi's estimate,)	507,000,000
Total,	947,000,000

Our reason for departing so widely from Balbi's estimate of the Brahminists and Buddhists is simply this: The population of India is believed by those best acquainted with the country, to fall very little short of 200,000,000* of which nine-tenths profess Brahminism. To keep within bounds, we have restricted our estimate to 120,000,000. The absolute population of the whole Chinese empire, which contains the bulk of the Buddhists, Balbi estimates by his approximative method at 150,000,000. Messrs Gutzlaff and Morrison give it, upon the authority of an actual census, at 367,000,000; and M. Gutzlaff declares himself to be "fully persuaded that the last imperial census is as near the truth as it can be ascertained."† Those parts of the empire which he visited are extremely populous. He took the trouble of examining some parts of the census, and numbering the houses of small districts, and invariably found that the population was under-rated. We have therefore made our estimate of the number of Buddhists correspond with what we believe to be the real amount of the population of the Buddhist countries.‡ With respect to Islam, we are not disposed to increase the estimate, because, from extreme misgovernment, and the immense extent of sandy deserts which occupy so great a part of the Mahometan world, the population of these countries is really very small in proportion to their size. The best estimates, however, upon the subject, are merely conjectural.

* Martin's British Colonies, vol. i.

† Gutzlaff's Sketch of Chinese History, vol. i.

‡ Professor Neuman of Munich, in an article on the nations and literature of the East, published in the Journal Asiatique, August, 1834, gives the following tabular estimate of the number of the Buddhists:

China,	200,000,000	Indo-China,	25,000,000
Mandchoos and Mongols,	5,400,000	Ceylon,	600,000
Japan and Loo-Choo,	25,000,000	Nepaul,	2,000,000
Thibet and Boutan,	6,000,000		
Cores,	5,000 000	Total,	269,000,000

The difference between Professor Neuman's estimate and our own arises chiefly from his having under-rated the population of China.

EUROPE.

Europe forms the north-western portion of the Eastern Hemisphere, or Old World, and is situate between 34° and 82° N. lat. if Spitzbergen be included, and between 24° W. and 71° E. long., including Iceland and Novaiya Zemlia. But the extremities of the continental portion are comprised within narrower limits; Cape Nord Kyn, the most northern point, being in lat. 71° 6′ N.; the two most southern points, Punta de Tarifa in Spain, in lat. 36°, and Cape Matapan in the Morea, in lat. 36° 17′ N.; the most western point, Cape St Vincent, in 9° W. long.; and the most eastern point, in the Ural Mountains, near Iekaterinburg, in 60° 20′ E. long. The greatest length of the Continent is in the direction of north-east and south-west, from the mouth of the river Kara, on the Arctic Ocean, to Cape St Vincent, in Spain, and is estimated at 3490 British miles. The greatest breadth, from Cape Matapan to Cape Nord Kyn, is about 2420 miles. The superficial area is estimated to contain about 3,900,000 square miles.

Europe is at present divided into eighty-two sovereign states; but of these a great proportion belong to the Germanic or the Swiss confederation, and can scarcely be considered as really independent. The following table exhibits, at one view, the names of the principal political divisions — the numbers and the religion of their population — and the names of their capital cities, the smaller German states being all classed as one under the name of "German States," and the Swiss Cantons under that of Switzerland.

Sovereign States.	Area in Geographical Square Miles.	Absolute Population.	Relative Population.	Religion.	Revenue in Pounds Sterling.	Army.	Capitals.	Population.	Distances from London in Miles.
United Kingdom of Great Britain and Ireland	90,950	28,000,000	257	Protestants of every sect, Catholics, Jews, &c.	45,000,000	109,000	London.	1,465,268	——
Republic of France,	154,000	37,000,000	208	Catholics and Protestants.	41,000,000	420,000	Paris.	909,126	210
Empire of Austria.	144,500	37,000,000	165	Catholics.	18,600,000	272,000	Vienna.	330,300	760
Empire of Russia.	1,535,700	67,000,000	37	Greek Church and Catholics.	16,495,000	710,000	St Petersburg.	450,000	1300
Kingdom of Prussia.	80,450	16,285,000	155	Catholics and Evangelicals.	8,066,000	199,452	Berlin	240,000	600
Kingdom of Spain.	137,400	13,900,000	101	Catholics.	——	——	Madrid.	175,000	730
Kingdom of Portugal.	29,150	4,000,000	121	Catholics.	——	——	Lisbon.	260,000	910
Kingdom of Holland.	9730	3,100,000	262	Calvinists.	3,400,000	26,000	Hague.	55,000	190
Kingdom of Belgium.	8750	4,330,000	453	Catholics.	3,600,000	47,000	Bruxelles.	106,000	190
Kingdom of Denmark.	16,500	2,300,000	119	Lutherans.	1,650,000	30,838	Copenhagen.	120,000	600
Kingdom of Sweden.	127,000	3,500,000	22	Lutherans.	1,732,000 (Sweden and Norway)	45,201	Stockholm.	80,000	890
Kingdom of Norway.	96,000	1,300,000	11	Lutherans.			Christiana.	21,000	720
German States.	68,500	15,000,000	193	Protestants and Catholics.	——	122,249	Frankfort, on the Maine.	60,000	430
Switzerland.	11,200	2,395,000	177	Protestants and Catholics.	——	33,758	Berne.	20,500	480
							Zurich.	11,000	——
							Lucerne.	5,000	——
Italian States: Kingdom of Sardinia.	21,000	4,650,000	205	Catholics.	2,800,000	46,857	Turin.	114,000	580
							Cagliari.	27,000	——
Duchy of Parma.	1660	500,000	264	Catholics.	190,000	1800	Parma.	30,000	670
Duchy of Modena.	1570	563,000	233	Catholics.	144,000	1780	Modena.	27,000	690
Grand Duchy of Tuscany.	6324	1,694,000	202	Catholics.	701,000	4000	Florence.	80,000	720
Kingdom of Two Sicilies.	31,460	8,423,000	236	Catholics.	3,464,000	51,510	Naples.	364,000	980
							Palermo.	168,000	1130
States of the Church.	13,000	2,908,000	199	Catholics.	1,800,000	7400	Rome.	154,000	910
Principality of Monaco.	38	7,000	171	Catholics.	17,000	——	Monaco.	1,250	——
Republic of St Marino.	17	8,500	265	Catholics.	2900	40	St Marino.	5,500	——
Ottoman Empire.	110,9?0	7,000,000	63	Mahommedans and Greeks.	——	——	Constantinople.	350,000	1490
Kingdom of Greece.	14,.00	750,000	51	Greek Church.	240,000	6000	Athens.	15,000	1460
Principality of Servia.	9000	390,000	42	Greek Church.	——	——	Semendria.	8,000	1080
Principality of Wallachia.	21,600	970,000	45	Greek Church.	——	——	Bukharest.	80,000	1230
Principality of Moldavia.	11,600	450,000	39	Greek Church.	——	——	Iassy.	28,000	1230
United States of the Ionian Islands.	754	180,000	234	Greek Church.	151,000	1200	Corfu.	17,000	1230
Republic of Andorre.	144	15,000	..4	Catholics.	——	——	Andorre.	2,000	——

ENGLAND AND WALES.

England and Wales occupy the southern, and by much the larger portion of the island of Great Britain, and are situate between 50° and 55° 50′ N. lat., and 2° E. and 5° 40′ W. long. They form an extensive triangular peninsula, bounded on three sides by the sea, and separated at the northern angle from Scotland by a line which extends from the north-eastern corner of the Solway Firth to the mouth of the river Tweed.

The following table contains the names of the counties of England and Wales, and their dependencies; their area in square miles and imperial acres; their population at the period of the last general census in 1851, the names of their chief, or, as they are called, county towns, and the number of their Parliamentary Representatives.

Name of County.	Represent.	Area in Square Miles.	Area in Acres.	Area of Arable, Pasture, and Meadow Land.	Population, by Census, in 1851.	County T[owns].
Bedford,	2	463	296,320	248,000	129,789	Bedford.
Berks,	3	752	481,280	380,000	199,154	Reading.
Buckingham,	3	738	472,320	440,000	143,670	Buckingham.
Cambridge,	3	857	548,480	500,000	191,856	Cambridge.
Cheshire,	4	1,052	673,280	594,000	423,438	Chester.
Cornwall,	4	1,330	851,200	550,000	356,662	Launceston.
Cumberland,	4	1,523	974,720	670,000	195,487	Carlisle.
Derby,	4	1,028	657,920	500,000	260,707	Derby.
Devon,	4	2,585	1,654,400	1,200,000	572,207	Exeter.
Dorset,	3	1,006	643,840	573,000	177,597	Dorchester.
Durham,	4	1,097	702,080	500,000	411,592	Durham.
Essex,	4	1,533	981,120	900,000	343,916	Chelmsford.
Gloucester,	4	1,258	805,120	750,000	419,475	Gloucester.
Hampshire,	4	1,489	953,000	820,000	402,033	Winchester.
Hereford,	3	863	552,320	495,000	99,112	Hereford.
Hertford,	3	630	403,200	310,000	173,963	Hertford.
Huntingdon,	2	372	238,080	220,000	60,320	Huntingdon.
Kent,	4	1,557	996,480	900,000	619,207	Maidstone.
Lancashire,	4	1,766	1,130,240	860,000	2,063,913	Lancaster.
Leicester,	4	806	515,840	480,000	234,938	Leicester.
Lincoln,	4	2,611	1,671,040	1,465,000	400,266	Lincoln.
Middlesex,	2	282	180,480	155,000	1,895,710	London.
Monmouth,	2	496	317,440	270,000	177,165	Monmouth.
Norfolk,	4	2,024	1,295,360	1,180,000	433,803	Norwich.
Northampton,	4	1,016	650,240	555,000	213,784	Northampton.
Northumberland,	4	1,871	1,197,440	900,000	303,535	Alnwick
Nottingham,	4	837	535,680	470,000	294,438	Nottingham.
Oxford,	3	756	483,840	403,000	170,286	Oxford.
Rutland,	2	149	95,360	89,000	24,272	Oakham.
Salop,	4	1,343	859,520	790,000	245,019	Shrewsbury.
Somerset,	4	1,645	1,052,800	900,000	456,237	Taunton.
Stafford,	4	1,184	757,760	560,000	630,506	Stafford.
Suffolk,	4	1,515	969,600	820,000	335,991	Ipswich.
Surrey,	4	759	485,760	400,000	681,805	Guildford.
Sussex,	4	1,466	938,240	625,000	339,428	Lewes and Chichester.
Warwick,	4	897	574,080	540,000	479,979	Warwick.
Westmoreland,	2	762	487,680	180,000	58,380	Appleby.
Wiltshire,	4	1,367	874,880	500,000	241,000	Salisbury.
Worcester,	4	723	462,720	400,000	258,762	Worcester.
Yorkshire,						
East Riding,	2	1,280	3,815,040 (three Ridings)	2,500,000 (three Ridings)	254,181	Beverley.
West Riding,	2	2,611			1,339,962	Wakefield
North Riding,	2	2,070			194,624	York.
Islands in the British Seas,	1				142,916	
WALES.						
North: Anglesea,	1	271	173,440	150,000	404,160 (North)	Beaumaris.
Carnarvon,	1	544	348,160	160,000		Carnarvon.
Denbigh,	2	638	405,120	300,000		Denbigh.
Flint,	1	244	156,160	130,000		Flint.
Merioneth,	1	663	424,320	340,000		Dolgelly.
Montgomery,	1	839	536,960	240,000		Montgomery.
South: Brecon,	1	754	482,560	300,000	607,1 6 (South)	Brecknock.
Cardigan,	1	675	432,000	245,000		Cardigan.
Caermarthen,	2	974	6 3,360	342,000		Caermarthen.
Glamorgan,	2	792	506,880	305,000		Cardiff.
Pembroke,	1	610	390,400	300,000		Pembroke.
Radnor,	1	426	27 ,640	235,000		New Radnor.
	159	58,328	37,329,920		18,065,684	

Note.—Hampshire (originally Southamptonshire) is now usually called Hants; Berkshire is called Berks; Buckinghamshire, Bucks; Hertfordshire, Herts; Nottinghamshire, Notts; Shropshire, Salop; and Wiltonshire, Wilts. The Isle of Wight, formerly a part of Hampshire, was made an independent county in 1832. The Isle of Man, the Norman Isles, the Scilly Isles, and Berwick-upon-Tweed, are dependencies of the Crown of England, not attached to any county. Berwick, however, is represented in the Imperial Parliament, and subject to the Laws and Supreme Courts of England; Man and the Norman Isles have laws, legislatures, and judiciary establishments of their own.

The greatest lineal extent of England is about 367 miles, between the Land's End in Cornwall, and the north-eastern coast of Norfolk; from the coast of Dorsetshire to Berwick-upon-Tweed, measured along the second meridian west, the length is 362 miles; from the Land's End to the North Foreland, the breadth is 330 miles; from St David's Head to Lowestoft in Suffolk, about 300 miles; from Lancaster Bay to Bridlington Bay in Yorkshire, the breadth is contracted to 110 miles; and from the head of the Solway Firth to Tynemouth, it is farther diminished to 64. The superficial extent amounts to about 57,812 square miles, or 36,999,680 English statute acres.

England and Wales are divided into shires or counties, most of which are subdivided into hundreds, and these, again, into parishes, which are both ecclesiastical and civil divisions. Yorkshire is divided into three unequal parts called Ridings, which are again subdivided into wapentakes. Cumberland, Westmoreland, Northumberland, and Durham, are divided into wards, Kent into lathes, and Sussex into rapes.

SCOTLAND.

Scotland occupies the northern portion of Great Britain, and has numberless islands along its western and northern coasts. The longest line which can be drawn on the mainland is 280 miles, from the Mull of Galloway to Dunnet Head. The greatest length, measured along the meridian, is 2? miles, from the Mull of Galloway to Cape Wrath. The breadth is very variable, the greatest being 146 miles, from Buchan-ness in Aberdeenshire, to the most westerly point of Ross-shire, but the country is so penetrated by inlets of the sea, that there is actually no place which is more than 40 miles inland. The area has been estimated at 32,164 square miles, or 20,586,930 imperial acres.

Scotland is divided into thirty-three shires or sheriffdoms, subdivided into parishes, which last are at once ecclesiastical and civil divisions. The following table contains the names and extent of the shires in square miles and acres, the area of the arable, pasture, and meadow land, the population in 1851, and the names of the ancient districts or provinces which make up the modern shires, names which are still in popular use, and are also employed in legal documents.

Shires.	Area in square miles.	Area in acres.	Area of arable, pasture, and meadow land.	Population in 1851.	Ancient Districts.
Aberdeen,	1985	1,270,740	750,000	214,658	Mar, Formartin, Garioch, Strathbogie, and Buchan.
Argyle,	3800	2,432,000	908,000	88,567	Argyll, Lorn, Cowall, Knapdale, Cantire.
Ayr,	1600	1,024,000	592,000	189,286	Carrick, Kyle, and Cunningham.
Banff,	500	320,000	250,000	53,935	Enzie, Boyne, Strathdoveran, Strathisla, Balveny, Strathaven, with parts of Moray and Buchan.
Berwick,	446	285,600	260,000	36,287	Merse, Lauderdale, Lammermuir.
Bute,	257	165,000	100,000	16,576	Bute, Arran, Cumbraes, Inchmarnock.
Caithness,	618	395,620	145,000	38,542	Caithness.
Clackmannan,	48	30,720	27,000	22,985	
Dumbarton,	230	147,200	120,000	44,923	Levenax, or Lennox.
Dumfries,	1800	1,152,000	532,000	78,057	Eskdale, Annandale, Nithdale.
Edinburgh,	360	230,400	201,000	2?8,824	Mid-Lothian and Wsedale.
Elgin,	840	537,600	320,000	38,671	Moray, Murray, or Murreff.
Fife,	504	322,560	285,000	153,011	Fife.
Forfar,	840	537,600	420,000	174,731	Angus, (including Strathmore, Glenisla, Glenesk, &c.)
Haddington,	250	160,000	130,000	36,386	East Lothian.
Inverness,	4600	2,944,000	1,250,000	96,328	Moray, Badenoch, Lochaber, Moydart, Glenelg, &c.
Kincardine,	317	202,870	160,000	34,743	Mearns.
Kinross,	83	53,120	40,000	8,913	
Kirkcudbright,	882	564,480	310,000	43,310	Galloway, Glenkens, &c.
Lanark,	870	556,800	415,000	532,114	Clydesdale, or Strathclyde.
Linlithgow,	112	71,680	60,000	30,044	West Lothian.
Nairn,	200	128,000	100,000	9,960	Part of Moray.
Orkney & Zetland,	1325	848,000	332,000	62,313	Orkney, and Hialtland or Yetland.
Peebles,	360	230,400	184,000	10,582	Tweeddale.
Perth,	2588	1,6??,320	1,050,000	139,216	Menteith, Strathearn, Gowrie, Stormont, Strathardle, Glenshee, Athol, Breadalbane, Rannoch, Balquhidder, Glenorchy.
Renfrew,	241	154,240	120,000	159,064	Strathgryfe.
Ross & Cromarty,	2836	1,815,040	971,000	82,625	Ardross, Blackisle, Kintail, Strathcarron, &c.
Roxburgh,	715	457,600	300,000	51,170	Teviotdale and Liddesdale.
Selkirk,	263	168,320	115,000	9,797	Ettrick Forest.
Stirling,	489	312,960	250,000	85,726	Stirling, Strathendrick, &c.
Sutherland,	1754	1,122,560	750,000	25 771	Sutherland, Strathnaver, Assynt, &c.
Wigtown,	451	288,960	200,000	43,253	West Galloway.
	32,164	20,586,930	11,547,000	2,870,78	

IRELAND.

IRELAND is situate to the west of Great Britain, from which it is separated by the Irish Sea and St George's Channel. It is of a rhomboidal form, having its longer side nearly in the direction of the meridian, and its shorter from north-east to south-west. In the direction of its greatest diagonal, from Browhead to Fairhead, Ireland measures 306 miles, but its greatest length on a meridian, is only 235. Its greatest breadth, from the extremity of the Mullet peninsula, in Mayo, to the mouth of Lough Strangford, is 182 miles; but from Dublin to Galway, the narrowest part, it is only 110. The island contains an area of 32,035 square miles, or 20,499,550 imperial acres; whereof 14,603,415 acres are cultivated, or capable of cultivation, the remainder being covered with mountains, bogs, and lakes. The sea which separates Ireland from Great Britain, varies considerably in breadth: the shortest distance between the two islands is from Fair Head in Antrim, to the Mull of Cantire in Argyllshire, which is 12 miles; from Port-Patrick in Galloway, to the nearest point of Antrim, it is 22 miles; from Holy Head, to Howth Head, it is 60 miles; and from Carnsore Point in Wexford, to St David's Head in South Wales, about 50 miles. The greatest width of the Irish Sea is 130 miles.

Ireland is divided popularly, but not officially, into four provinces,—*Leinster*, *Ulster*, *Connaught*, and *Munster*. The real administrative division is into thirty-two counties, which are subdivided into 252 baronies. Parishes likewise form both civil and ecclesiastical divisions; but their limits do not always correspond to those of the counties and baronies; some of them extending not only into different baronies, but even into different counties. The following Table contains the names of the counties arranged into provinces, their extent in square miles and imperial acres, and the names of the county towns.

Province	Counties.	[illegible]	Area in Square Miles.	Area in Acres.	Arable and Pasture Ground.	Population in 1851.	County Towns.
Leinster.	Carlow	2	344	219,863	196,833	68,157	Carlow.
	Dublin	2	356	248,631	237,819	402,356	Dublin.
	Kildare	2	613	392,435	325,966	96,627	Kildare.
	Kilkenny	2	806	513,686	417,117	160,217	Kilkenny.
	King's County	2	825	528,166	394,569	112,875	Tullamore.
	Longford	2	412	263,645	192,506	83,198	Longford.
	Louth	2	322	206,261	191,345	107,921	Dundalk.
	Meath	2	886	567,127	561,527	139,706	Trim.
	Queen's County	2	620	396,810	335,838	109,747	Maryborough.
	Westmeath	2	604	386,251	313,935	107,510	Mullingar.
	Wexford	2	882	564,479	545,979	180,170	Wexford.
	Wicklow	2	773	494,704	400,704	99,287	Wicklow.
Ulster.	Antrim	2	1,186	758,866	483,106	358,503	Carrickfergus.
	Armagh	2	513	328,183	267,317	196,420	Armagh.
	Cavan	2	740	473,449	421,462	174,303	Cavan.
	Donegal	2	1,820	1,165,107	520,736	254,288	Lifford.
	Down	2	955	611,404	502,677	317,778	Downpatrick.
	Fermanagh	2	736	471,348	320,509	116,278	Enniskillen.
	Londonderry	2	810	518,270	372,667	191,744	Derry.
	Monaghan	2	511	327,048	309,968	143,410	Monaghan.
	Tyrone	2	1,179	754,395	555,820	251,865	Omagh.
Connaught.	Galway	2	2,360	1,510,592	955,713	322,826	Galway.
	Leitrim	2	657	420,375	266,640	111,808	Carrick.
	Mayo	2	2,117	1,355,048	871,984	274,716	Castlebar.
	Roscommon	2	952	609,405	453,555	173,798	Roscommon.
	Sligo	2	679	434,188	257,217	128,769	Sligo.
Munster.	Clare	2	1,254	802,352	524,113	212,720	Ennis.
	Cork	2	2,765	1,769,563	1,068,803	637,637	Cork.
	Kerry	2	1,795	1,148,720	581,189	238,241	Tralee.
	Limerick	2	1,054	674,783	582,802	256,887	Limerick.
	Tipperary	2	1,583	1,013,173	819,698	323,829	Clonmel.
	Waterford	2	736	471,281	353,247	162,503	Waterford.
		64	31,874	20,399,608	14,603,473	6,515,794	

FRANCE.

FRANCE is situate nearly in the middle of the northern temperate zone, between 42° 20′, and 51° 5′ N. lat., and 8° 25′ E., and 4° 43′ W. longitude. Its greatest length, from the most westerly point of Finistere to Antibes in the Department of the Var, is out 665 British miles; and the greatest breadth, from Givet in Ardennes to Mont Horumba, near Saint Jean Pied de Port in the Lower Pyrenees, 576. The superficial area, as stated in the *Statistique de la France*, is 52,768,618 hectares—equal to 185,515 English square miles, or 118,729,600 English acres.

Before the Revolution of 1789, France was divided into 33 Governments, or Provinces of very unequal extent, which were sub-divided into generalities, and sub-delegations. It is now divided into 86 Departments, or Prefectures, named generally after their principal river, mountain, or some other natural feature. These Departments are divided into 363 Sub-Prefectures, or Arrondissements; these into 2845 Cantons, and these into 38,623 Communes. Each Department is under the charge of a Prefect; each Arrondissement of a Sub-Prefect; and each Commune of a Maire; besides other officers of various ranks and duties.

Departments.	Ancient Provinces.	Area in Sq. G. M.	Population in 1846.	Chief Towns, with their Population.
Ain	Bourgogne	1700	367,362	Bourg-en-Bresse 10,308.
Aisne	Ile de France, Picardie, Champagne	2179	557,422	Laon 8185.
Allier	Bourbonnois	1689	329,540	Moulins 15,419.
Alps (Low)	Provence	2122	156,675	Digne 4036.
Alps (High)	Provence and Dauphine	1586	133,100	Gap 7567.
Ardeche	Languedoc	1595	379,614	Privas 4703.
Ardennes	Champagne	1474	326,823	Mezieres 3893.
Ariege	Foix, Gascogne	1635	270,535	Foix 4378.
Aube	Champagne, Bourgogne	1760	261,881	Troyes 24,702.
Aude	Languedoc	1837	289,661	Carcassone 18,837.
Aveyron	Guienne	2566	389,121	Rhodez 9175.
Bouches du Rhone	Provence	1474	413,918	Marseille 167,872.
Calvados	Lower Normandy	1662	498,385	Caen 40,352.
Cantal	Auvergne	1576	260,479	Aurillac 9609.
Charente	Angoumois, Saintonge	1711	379,031	Angouleme 18,433.
Charente Inferieure	Aunis, Saintonge	1769	468,103	Rochelle 14,136.
Cher	Berry, Bourbonnais	2075	294,540	Bourges 21,670.
Correze	Limousin	1674	317,569	Tulle 10,769.
Corsica	Corsica	2852	230,271	Ajaccio 10,409.
Cote d'or	Bourgogne	2551	396,524	Dijon 27,543.
Cotes du Nord	Bretagne	2164	628,526	Saint Brieuc 11,720.
Creuse	Marche	1548	285,680	Gueret 4760.
Dordogne	Guienne	2730	503,557	Perigueux 11,458.
Doubs	Franche-Comté	1502	292,347	Besançon 33,798.
Drome	Dauphiné	1911	320,075	Valence 11,484.
Eure	Normandy	1690	423,247	Evreux 10,974.
Eure and Loire	Orleanais, Perche	1753	292,337	Chartres 15,562.
Finistere	Bretagne	2017	612,151	Quimper 9839.
Gard	Languedoc	1744	400,381	Nimes 49,443.
Garonne (Haute)	Languedoc, Gascogne	1954	481,938	Toulouse 83,489.
Gers	Gascogne	1780	314,885	Auch 9474.
Gironde	Guienne	2891	602,444	Bordeaux 120,203.
Herault	Languedoc	1815	386,020	Montpellier 40,105.
Ille and Vilaine	Bretagne	1849	562,958	Rennes 33,232.
Indre	Berry, Touraine	2041	263,977	Chateauroux 13,712.
Indre and Loire	Touraine, Anjou, &c.	1871	312,400	Tours 27,120.
Isere	Dauphiné	2419	588,492	Grenoble 24,994.
Jura	Franche-Comté	1464	316,150	Lons-le-Saulnier 8117.
Landes	Gascogne	2645	298,220	Mont de Marsan 4380.
Loir and Cher	Orleanais	1861	256,833	Blois 15,900.
Loir	Lyonnais	1344	453,786	Montbrison 5863.
Loire (Haute)	Languedoc, &c.	1442	307,161	Le Puy 13,794.
Loire (Inferieure)	Bretagne	1773	517,265	Nantes 88,250.
Loiret	Orleanais	2081	331,633	Orleans 41,941.
Lot	Guienne	1825	294,566	Cahors 12,020.
Lot and Garonne	Guienne, Gascogne	1305	346,260	Agen 14,091.
Lozere	Languedoc	1482	143,331	Mende 5191.
Maine and Loire	Anjou	2094	504,963	Angers 40,828.
Manche	Normandy	1754	601,024	Saint Lo 8565.
Marne	Champagne	2388	367,309	Chalons sur Marne 13,733.
Marne (Haute)	Champagne	1812	262,079	Chaumont 5924.
Mayenne	Maine, Anjou	1507	368,439	Laval 16,560.
Meurthe	Lorraine	1691	445,091	Nancy 38,795.
Meuse	Lorraine	1780	325,710	Bar le Duc 12,673.
Morbihan	Bretagne	2073	472,773	Vannes 11,356.
Moselle	Lorraine	1955	448,087	Metz 42,976.
Nievre	Nivernois, &c.	1997	322,262	Nevers 15,723.
Nord	Flanders	1632	1,132,980	Lille 67,775.
Oise	Ile de France	1716	406,028	Beauvais 12,356.
Orne	Normandy	1633	442,107	Alençon 13,533.
Pas de Calais	Artois, Picardy	1949	685,756	Arras 24,321.
Puy de Dome	Auvergne	2356	601,594	Clermont Ferrand 30,851.
Pyrenees (Basses)	Bearn, Navarre	2223	457,832	Pau 13,920.
Pyrenees (Hautes)	Gascogne	1347	251,285	Tarbes 11,938.
Pyrenees (Orientales)	Rousillon, &c.	1197	180,794	Perpignan 19,503.
Rhin (Bas)	Alsace, &c.	1214	580,373	Strasbourg 62,094.
Rhin (Haut)	Alsace, &c.	1120	487,208	Colmar 19,112.
Rhone	Lyonnais	814	545,635	Lyon 161,763.
Saone (Haute)	Franche-Comté	1497	347,096	Vesoul 5941.
Saone and Loire	Bourgogne	2403	565,019	Macon 11,781.
Sarthe	Maine	1860	474,876	Le Mans 24,153.
Seine	Ile de France	138	1,364,953	Paris 945,721.
Seine Inferieure	Normandy	1732	340,212	Rouen 6822.
Seine and Marne	Ile de France, &c.	1734	474,955	Melun 28,311.
Seine and Oise	Ile de France, Orleanais	1600	738,852	Versailles 91,046.
Sevres (Deux)	Poitou	1702	320,685	Niort 17,251.
Somme	Picardy	1758	570,529	Amiens 46,096.
Tarn	Languedoc	1668	360,679	Alby 12,452.
Tarn and Garonne	Guienne, Gascogne	1043	242,498	Montauban 22,712.
Var	Provence	2122	349,859	Draguignan 8678.
Vaucluse	Avignon, Provence	963	259,154	Avignon 31,029.
Vendee	Poitou	1964	376,184	Bourbon Vendee 5680
Vienne	Poitou	2010	308,391	Poitiers 23,606.
Vienne (Haute)	Limousin	1666	314,739	Limoges 34,180.
Vosges	Lorraine	1451	427,894	Epinal 10,250.
Yonne	Bourgogne, Champagne	2095	374,803	Auxerre 12,464.
			35,401,761	

DEUTSCHLAND OR GERMANY.

GERMANY, situate in the centre of Europe, extends across the continent from the Baltic Sea to the Gulf of Venice, and comprises a superficial area of about 185,282 square geographical miles. Its greatest length, from the western frontier of Luxembourg to the eastern extremity of Silesia, is about 588 miles; and its greatest breadth, from the southern extremity of the Tyrol to the northern border of Holstein, about 520. Population in 1850, 42,000,000.

	CONFEDERATED STATES.	Area in Square Geographical Miles.	Population, 1850.	Revenue in Florins.	Contingent* To the Fed. Army.	Contingent* To the Federal Revenue. Florins.	Kreut.	Votes in the Plenum.	Divisions of the Federal Army.	CAPITALS, With their Populations.
1.	Austrian German States	80,208	11,893,182	70,500,000	94,822	9,430	50	4	1.2.3	Vienna 430,000
2.	Prussian German States	53,805	12,249,126	50,000,000	79,484	7,965	21½	4	4.5.6	Berlin 350,000
3.	Kingdom of Bavaria	23,636	4,504,874	25,014,000	35,600	3,540	42½	4	7	Munich 100,000
4.	——— Saxony	4,346	1,836,433	7,200,000	12,000	1,193	30	4	9	Dresden 70,000
5.	——— Hanover	11,190	1,758,856	9,200,000	13,054	1,298	15	4	10	Hanover 28,000
6.	——— Wurtemberg	5,720	1,743,827	9,414,000	13,955	1,387	55	4	8	Stutgard 32,000
7.	Grand duchy of Baden	4,480	1,362,774	10,860,000	10,000	994	35	3	8	Karlsruhe 20,000
8.	Electorate of Hesse	3,344	732,073	4,970,000	5,679	564	47½	3	9	Cassel 26,000
9.	Grand duchy of Hessé	2,836	859,679	5,480,000	6,195	616	10	3	8	Darmstadt 20,000
10.	——— Holstein and Lauenburg	2,768	896,850	2,400,000	3,600	358	2½	3	10	Gluckstadt 5000
11.	——— Luxemburg	1,729	389,319	1,900,000	2,556	254	15	3	9	Luxemburg 11,000
12.	Duchy of Brunswick	1,190	268,943	1,654,000	2,096	208	27½	2	10	Brunswick 36,000
13.	Grand-duchy of Mecklenburg Schwerin	3,582	534,394	2,300,000	3,580	356	5	2	10	Schwerin 13,000
14.	Duchy of Nassau	1,446	418,627	1,810,000	3,098	301	7½	2	9	Wiesbaden 7000
15.	Grand-duchy of Saxé-Weimar	1,070	261,094	1,954,000	2,010	199	55	1	Reserve.	Weimar 10,000
16.	Duchy of Saxé-Coburg-Gotha	571	147,195	1,200,000	1,116	111		1		Gotha 12,000
17.	——— Saxé-Meiningen	691	163,323	1,100,000	1,150	114	22	1		Meiningen 5000
18.	——— Saxé-Altenburg	397	129,589	682,000	982	97	39	1		Altenburg 12,000
19.	Grand-duchy of Mecklenburg Strelitz	576	85,257	500,000	718	71	22½	1	10	New Strelitz 6000
20.	——— Oldenburg, Lordship of Kniphausen	1,823	278,909	1,500,000	2,829	216	35	1	10	Oldenburg 6000, Kniphausen
21.	Duchy of Anhalt-Dessau	272	63,700	300,000	529	52	40	1	Reserve Division.	Dessau 10,000
22.	——— Anhalt Bernburg	256	48,844	375,000	370	38	50	1		Bernburg 5000
23.	——— Anhalt Koethen	240	43,120	375,000	325	32	17½	1		Koethen 6000
24.	Principality of Schwartzburg Sondershausen	262	60,002	240,000	451	44	52½	1		Sondershausen 3600
25.	——— Schwartzburg Rudolstadt	305	69,650	325,000	539	53	40	1		Rudolstadt 4000
26.	——— Hohenzollern Hechingen	104	6,351	120,000	145	14	25	1		Hechingen 3000
27.	——— Lichtenstein	40	21,718	17,000	55	5	30	1		Lichtenstein 1000
28.	——— Hohenzollern Sigmaringen	292	58,753	300,000	356	35	22½	1		Sigmaringen 1600
29.	——— Waldeck	347	43,856	350,000	519	51	35	1		Corbach 2200
30.	——— Reuss (elder branch)	108	33,808	140,000	223	22	7½	1		Greitz 7000
31.	——— Reuss (younger branch)	337	77,016	470,000	522	51	55	1		Schleitz 5000
32.	——— Schaumburg Lippé	153	28,837	215,000	240	23	52½	1		Buckeburg 2100
33.	——— Lippé-Detmold	321	108,236	490,000	691	68	40	1		Detmold 2000
34.	Landgraviate of Hessé Homburg	190	24,208	180,000	200	19	55	1		Homburg 3000
35.	Free City of Lubeck	108	47,197	432,000	407	40	25	1	10	Lubeck 26,000
36.	——— Frankfort	60	68,240	633,000	479	47	35	1	Res.	Frankfort 50,000
37.	——— Bremen	60	72,820	832,000	485	48	15	1	10	Bremen 41,000
38.	——— Hamburg	113	188,054	1,500,000	1,298	129	5	1	10	Hamburg 122,000
		185,822	41,212,759	217,032,000	302,288	29,980	000	70		

* The Revenue is reckoned in *florins* and *kreutzers*. Each florin is worth two francs, 59.7 cents, French; or about 2s. 2½d. sterling; and contains 60 kreutzers.

SWITZERLAND.

Switzerland is situate in Western Europe, having France on the west, Germany on the north, Austria on the east and south-east, and Savoy and Piedmont on the south-west. Its area is estimated to contain about 11,000 square geographical miles. Population in March 1850, 2,395,178.

STATISTICAL TABLE OF SWITZERLAND.

CANTONS.	Area in Square Geographical Miles.	Citizens of the Cantons.	Citizens of other Cantons.	Strangers.	Total Population, 1850.	Roman Catholics.	Protestants.	Contingent to the Federal Revenue.*	Contingent to the Federal Army.	CAPITALS.
Aargau	379	189,556	7,289	2,968	199,853	91,096	107,104	48,900	2410	Aarau.
Appenzell, Ausserrhoden	115	10,723	229	74	11,272	11,230	42	7,720	772	Trogen and Herisau.
—— Innerrhoden		39,999	3,216	474	43,621	283	43,746	1,500	300	Appenzell.
Basel City	139	11,944	11,473	6,819	29,698	5,506	24,083	22,960	918	Basel or Bâle.†
— Country,		38,044	7,071	1,782	47,885	9,052	38,818			Liechstall or Liestall.
Berne	1933	433,108	16,163	6,763	456,235	54,044	402,698	104,080	5824	Berne.
Freyburg	374	91,184	7,373	1,325	99,890	87,752	12,133	18,600	1240	Freyburg, or Fribourg.
Geneva	60	39,756	9,141	15,142	64,146	29,764	34,212	22,000	880	Genf, or Geneva.
Glarus	211	28,989	978	346	30,213	3,932	26,281	3,635	482	Glarus, or Glaris.
Grisons	1836	84,477	3,220	2,100	89,895	38,039	51,855	12,000	1600	Chur, or Coire.
Lucerne	443	128,051	4,196	399	132,646	131,274	1,372	26,000	734	Luzern, or Lucerne.
Neuchatel	211	44,315	21,131	4,960	70,753	5,370	64,952	19,200	960	Neuenburg, or Neuchatel.
St Gall	565	150,924	15,410	3,358	169,625	105,370	64,192	39,450	2630	St Gallen, or St Gall.
Schaffhausen	88	31,645	2,273	1,382	35,300	1,411	33,880	10,820	466	Schaff hausen.
Schweitz	256	42,379	1,432	198	44,168	44,013	155	3,010	602	Schweitz, or Schwytz.
Soleure	192	64,044	4,652	933	69,674	61,586	8,097	13,560	904	Solothurn, or Soleure.
Tessin	781	109,422	517	7,807	117,759	117,707	50	18,060	1804	Bellenz, or Bellinzona.
Thurgau	203	81,220	5,748	1,903	88,908	21,921	66,984	22,800	1520	Frauenfeld.
Unterwald, Obwalden	198	12,982	676	20	13,719	13,783	16	1,105	221	Sarnen.
——— Nidwalden		10,667	550	22	11,339	11,327	12	805	161	Stanz.
Uri	318	13,626	695	40	14,505	14,498	12	1,180	236	Altorf.
Valais	1254	79,893	1,167	1,680	84,050	83,494	480	9,600	1280	Sitten, or Sion.
Vaud	893	177,038	17,215	5,293	199,585	6,962	192,225	89,280	2964	Lausanne.
Zug	64	14,923	2,301	106	17,463	17,324	129	1,250	250	Zug.
Zurich	517	233,919	11,184	5,373	250,698	6,690	243,928	74,000	3700	Zurich.
	11,039	2,163,000	157,236	71,563	2,390,178	974,167	1,417,621	540,795	32,758	

* The amount of the Revenue is stated in Swiss francs, each worth about 15d. sterling.

† Switzerland being both a German and a French country, most of the principal places have both a German and a French name. Sometimes, however, there is also an Italian name, as *Bellinzona*, and some of them have even three forms, as, *Chiavenna*, *Cleven*, *Cleve.*, the first of which is the Italian, the second the German, and the third the French form of the same name.

HOLLAND AND BELGIUM.

The kingdom of Holland comprehends the northern provinces of the late kingdom of the Netherlands, which was established by the Congress of Vienna in 1815, and dissolved in consequence of the revolution which broke out at Brussels in September, 1830.

STATISTICAL TABLE OF THE KINGDOM OF HOLLAND.

Provinces.	Area in Square Miles.	Population, 1st January 1850.	Religions. Protestants.	Religions. Catholics.	Religions. Jews.	Capitals.	Population
North Holland	928	476,665	317,819	130,858	27,699	Amsterdam	224,235
South Holland	1166	562,354	413,712	138,264	10,366	Hague	72,467
Zealand	506	160,073	117,169	42,031	706	Middleburg	13,934
Utrecht	542	149,347	91,536	56,269	1,506	Utrecht	47,927
Guelderland	2018	370,560	226,758	139,317	4,185	Arnheim	16,671
Overyssel	1293	216,274	143,261	60,477	3,274	Zwolle	16,212
Drenthe	780	83,269	76,782	4,440	1,938	Assen	4,395
Groningen	778	188,806	170,989	13,912	3,771	Groningen	33,695
Friesland	1131	246,967	223,081	21,757	2,027	Leuwarden	24,305
North Brabant	1653	396,845	46,815	348,172	1,846	Bois-le-Duc	21,789
Limburg		203,431	4,773	199,445	1,270		
Total	10,905	3,056,591	1,832,638	1,164,142	58,518		

By census, 1st January, 1840, the total population of the kingdom was,—males, 1,399,680; females, 1,459,431; total, 2,859,111.

COLONIES AND FOREIGN POSSESSIONS.

	Whites.	Free Coloured.	Slaves.	Total.
Asia, Java	50,000	4,738,300	12,400	4,800,700
Amboyna	400	44,000	600	45,000
Banda	400	43,000	600	44,000
Ternate	300	169,500	200	170,000
Macassar	500	358,500	1000	360,000
Sumatra	500	1,038,500	1000	1,040,000
Timor	600	84,000	400	85,700
Africa, Forts in Guinea				
America, Surinam	6,050	7,100	74,500	57,040
St Eustatia				13,710
Curaçoa				12,380
St Martins				4,100
Saba				450
	58,750	6,502,900	90,700	6,632,350

Besides these, the Dutch claim the islands of Oruba and Orubilla, that of Bonaire, or Buenos Ayres, with the Bird Islands, all on the northern coast of South America. These, however, have few or no resident inhabitants, but a few persons occasionally resort to them to take turtles, or to collect salt.

Belgium, or the kingdom of the Belgians, is composed of the southern provinces of the late kingdom of the Netherlands.

DIVISIONS, &c.

Provinces.	Area in Sq. Miles.	Population, 1849.	Capitals.	Population.
South Brabant	1298	711,332	Brussels	103,200
East Flanders	1168	781,143	Ghent	83,783
West Flanders	1278	636,847	Bruges	42,198
Antwerp	1128	413,824	Antwerp	77,199
Hainault	1474	723 519	Mons	23,010
Namur	1423	263,143	Namur	21,871
Liege	1421	460,663	Liege	58,000
Limburg*	1129	185,621		
Luxemburg*	1194	187,978	Arlon	3,300
	11,529	4,359,090		

* Rather more than a third part of each of these two provinces, with their chief towns, Luxemburg and Maestricht, has been confirmed to Holland by the recent treaty. Luxemburg is one of the federal fortresses of the Germanic Confederation, though the civil possession of the town and district has been assigned to the King of Holland, as Grand Duke of Luxemburg.

EMPIRE OF AUSTRIA.

The Empire of Austria is situate in the centre of Europe, between 42° and 51° N. lat., and 9° and 27° E. long. Its greatest length, from Sesto Calende on the Ticino, in the Duchy of Milan, to the confluence of the Podhorze and the Dniester, at the eastern extremity of Galicia, is 750 geographical miles; and its breadth, from Trau, on the Adriatic Sea, in Dalmatia, to the northern extremity of Bohemia, 442 miles. It is formed by the union of different countries, inhabited by people differing in race, language, religion, form of government, manners, customs, and institutions, who have no natural connection with each other, and are held together by the single tie of a common sovereign and a central government.

The German geographers agree in dividing into four great portions all the countries of which the Empire is composed, viz.:—1. The German provinces; 2. The Polish provinces; 3. The Hungarian provinces, among which they reckon not only Hungary, Transylvania, and the Military borders, but also the kingdom of Dalmatia; 4. The Italian provinces, in which they include only the Lombardo-Venetian kingdom. But the Empire is actually divided into fifteen governments, which are subdivided into circles, provinces, counties, districts, &c. The population, in July 1850, amounted to 36,050,467.

NAMES OF THE FIFTEEN GOVERNMENTS.	Area in square Geographical Miles. Total.	In the German Confederacy	Out of the German Confederacy	Population in 1851. Total.	In the German Confederacy.	Out of the German Confederacy.	Population per Square Mile.	CAPITALS.
1. Kingdom of Hungary, with its dependencies	67,033	—	67,083	10,158,939	—	10,158,939	160	Buda and Pesth.
2. Kingdom of Galicia,	25,273	1,398	23,875	4,936,301	350,000	4,586,301	184	Lemberg.
3. Grand Principality of Transylvania	16,133	—	16,133	2,073,737	—	2,073,737	129	Klausenburg.
4. Kingdom of Bohemia	15,243	15,243	—	4,409,900	4,409,900	—	273	Prague.
5. Military Borders	11,454	—	11,454	1,009,109	—	1,009,109	105	Peterwardein.
6. The Tyrol	8,285	8,285	—	859,706	859,706	—	101	Innsbruck.
7. Moravia and Silesia	7,731	7,731	—	2,238,424	2,238,424	—	290	Brunn.
8. Kingdom of Venice	6,803	—	6,803	2,281,732	—	2,281,732	314	Venice.
9. Kingdom of Lombardy	6,321	—	6,321	2,725,740	—	2,725,740	403	Milan.
10. Duchy of Styria	6,541	6,541	—	1,006,971	1,006,971	—	149	Graetz.
11. Carinthia and Carniola	5,936	5,936	—	783,180	783,180	—	127	Laybach.
12. The Littoral, or Government of Trieste	2,331	720	1,611	508,016	150,521	357,495	206	Trieste.
13. Lower Austria	5,769	5,769	—	1,538,047	1,538,047	—	244	Vienna.
14. Upper Austria and Salzburg	5,584	5,584	—	852,323	852,323	—	153	Linz.
15. Kingdom of Dalmatia	3,822	—	3,822	393,715	—	393,715	103	Zara.
	194,390	137,192	137,192	35,775,840	12,189,072	23,586,768	180	Vienna, Capital of the Empire.
Military,				738,624				
				36,514,464				

KINGDOM OF PRUSSIA.

The kingdom of Prussia is situate, like Austria, nearly in the centre of Europe, and, like it, is composed of various countries, provinces, and districts, inhabited by people of different races and languages, and who have no other bond of union than that of being placed under a common sovereign. Exclusive of Neufchatel, and some small isolated districts in Saxony, the kingdom is formed of two large, unequal, and perfectly distinct tracts of country, separated from each other by the German States of Hanover and Brunswick, Hesse, Nassau, and the kingdom and duchies of Saxé. The outline is extremely irregular; and it would be difficult to guess with any degree of certainty at the length and breadth. We may, however, mention that the distance between the north-eastern and south-western extremities of the kingdom is upwards of 700 miles. The area of the kingdom is reckoned at about 5077 German, or 81,232 geographical square miles.

The kingdom is now divided into eight provinces, which are subdivided into twenty-five *Regierungs bezirke*, (governments or arrondissements,) and again portioned out into 328 circles. The canton of Neufchatel is not comprised in any of these divisions, nor in the following Table, but will be found in the illustration of the Map of Switzerland. The Princes of Hohenzollern ceded the sovereignty of their states to the King of Prussia in 1851.

Names of Provinces and Governments.	Area of Governments in Square Geographical Miles.	Area of Provinces in Square Geographical Miles.	Population end of 1849.	Evangelical.	Roman Catholics.	Capitals.	Population of Capitals.
I. Province of Prussia—		18,848					
1. Government of Koenigsberg	6,530		847,533	1,138,842	158,625	Koenigsberg	67,941
2. Government of Gumbinnen	4,771		614,047			Gumbinnen	5,635
3. Government of Dantzic	2,436		404,667	416,664	400,730	Dantzic	61,102
4. Government of Marienwerder	5,111		621,046			Marienwerder	4,929
II. Province of Posnania—		8,574		352,564	742,912		
5. Government of Posen	5,147		807,330			Posen	28,484
6. Government of Bromberg	3,437		454,675			Bromberg	7,554
III. Province of Brandenburg—		11,695					
7. Government of Potzdam	6,120		1,268,935			Berlin	236,830
8. Government of Frankfort	5,575		860,087			Frankfort	16,066
IV. Province of Pomerania—		9,191					
9. Government of Stettin	3,790		562,127			Stettin	32,191
10. Government of Coeslin	4,137		448,516	3,909,831	41,024	Coeslin	4,869
11. Government of Stralsund	1,264		187,058			Stralsund	15,869
V. Province of Saxé—		7,371					
12. Government of Magdéburg	3,363		691,374			Magdéburg	51,046
13. Government of Merséburg	3,020		742,644			Merséburg	8,823
14. Government of Erfurt	988		347,279	222,640	88,627	Erfurt	25,127
VI. Province of Silesia—		11,868		1,412,886	1,241,999		
15. Government of Breslau	3,970		1,174,679			Breslau	90,000
16. Government of Oppeln	3,889		965,912			Oppeln	4,806
17. Government of Liegnitz	4,009		921,009			Liegnitz	9,617
VII. Province of Westphalia—		5,978		1,019,330	1,115,993		
18. Government of Munster	2,108		421,935			Munster	17,970
19. Government of Minden	1,531		463,229			Minden	8,959
20. Government of Arnsberg	2,249		579,757			Arensberg	2,970
VIII. Province of the Rhine—		7,794		191,974	1,503,193		
21. Government of Cologne	1,158		497,330			Cologne	65,441
22. Government of Dusseldorf	1,573		907,151			Dusseldorf	28,710
23. Government of Coblentz	1,754		502,981			Coblentz	14,888
24. Government of Treves	2,098		492,181			Treves	15,318
25. Government of Aix-la-Chapelle	1,211		411,125			Aix-la-Chapelle	36,609
	81,319	81,319	16,285,013	8,604,748	5,294,003		

RUSSIAN EMPIRE.

This vast empire extends along the shores of the Arctic Ocean from the 21st meridian E. of Greenwich, to the 140th W., or through 199 degrees of longitude; equal, in the latitude of the Arctic circle, to 6,577 geographical, or 7,590 English miles. This immense extent of country is divided by Behring's Straits into two perfectly distinct portions, the smaller of which forms the north-western extremity of America. Of the larger, or European and Asiatic portion, the breadth varies from 1900 English miles in long. 45° E., to 400 in long. 160°; giving a superficial area of 3,409,000 square geographical miles, or about 4,740,000 square English miles, with an average population of less than 15 to the square mile.

STATISTICAL TABLE OF THE RUSSIAN EMPIRE.

Provinces	Area in Square Geographical Miles.	Population in 1836.
1. Baltic Provinces.		
St Petersburg	11,360	509,004
Esthonia	5,040	290,612
Livonia	13,216	740,089
Courland	7,616	503,010
Finland	102,496	1,372,122
2. Great Russia.		
Moscow	8,800	1,240,283
Smolensk	15,264	1,031,466
Pskof	10,720	693,727
Tver	17,952	1,207,947
Novgorod	33,120	735,170
Olonetz	37,664	236,070
Arkhangel	243,392	240,896
Vologda	110,000	732,223
Iaroslav	12,912	930,180
Kostroma	23,008	972,102
Vladimir	13,296	1,127,471
Nishnei-Novgorod	14,048	1,076,363
Tambov	18,432	1,580,250
Rosan	11,312	1,211,223
Tula	8,464	1,074,687
Kalouga	8,656	917,537
Orel	12,080	1,342,912
Kursk	12,704	1,503,028
Voronetz	21,084	1,402,323
3. Little Russia.		
Kiev	12,768	1,459,782
Chernigof	14,368	1,312,502
Poltava	11,092	1,621,583
Kharkof	13,520	1,171,456
Iekaterinoslaf	18,076	774,768
Kherson	17,584	607,949
Taurida	32,640	543,020
Bessarabia	12,704	503,666
Don Cossacks	81,408	527,472
4. Western Russia.		
Vilna	18,592	1,315,781

Provinces.	Area in Square Geographical Miles.	Population in 1836.
Grodno	9,120	761,880
Vitepsk	12,448	702,266
Mohilev	13,184	902,100
Minsk	31,728	955,714
Volhynia	17,168	1,314,117
Podolia	9,216	1,548,155
Bialistock	10,592	261,014
5. Kingdom of Casan.		
Casan, or Kazan.	17,664	1,309,432
Viatka	39,952	1,504,097
Perm	43,536	1,488,800
Simbirsk	18,256	1,198,576
Pensa	10,784	988,179
6. King. of Astrakhan.		
Astrakhan	65,152	103,288
Saratov	55,568	1,543,477
Orenburg	104,560	1 595,843
7. Siberia.	1,790,208	1,827,935
Tobolsk		
Tomsk		
Ieniseisk		
Irkutsk		
Omsk		
Iakutsk		
Okhotsk		
Kamchatka		
8. Caucasian Provinces,	79,136	1,808,044
9. Russian America,	280,000	60,963
10. Poland.		
Cracow	3,382	489,000
Sandomir	4,516	384,000
Kalish	5,139	740,000
Lublin	5,076	484,000
Plock	4,640	458,000
Masovia	6,737	770,000
Podlakhia	3,648	350,000
Augustowo	5,152	478,000
	3,600,302	56,641,689

The annual increase of the population is calculated to amount to 1½ per cent.; at that rate it should, after the lapse of fourteen years from 1836, now (1850) exceed 68,000,000.

According to another report, the population of the Russian Empire, not including the regular army, amounts to 60,136,902, viz.:—

503,806	Clergy of the Greek or national church, } with their wives and children.
34,502	Clergy of the tolerated religions, } with their wives and children.
538,860	Nobles by birth.
133, 193	Nobles by merit.
424, 490	Commoners, (*Tiers Etat.*)
37,329	Foreigners.
1,932,165	Military colonists, Cossacks, corps upon the Don, in Tchernomeria, Ural, Caucasus, troops of the line in Siberia, irregular detachments of Baskirs, Calmucks, &c.
4,175,569	Population of towns.
44,826,588	Population of the country, (peasants or serfs.)
507,697	Nomade people, (Calmucks, Kirghiz, &c.)
1,378,297	In the Trans-Caucasian provinces.
4,188,222	In the late kingdom of Poland.
1,372,122	In the Grand Duchy of Finland.
60,963	In the Russian American territory.
60,136,902	Total population of the empire, besides army.

SWEDEN AND NORWAY.

These two countries form together a large peninsula, lying between the Atlantic Ocean on the west, and the Baltic Sea and Gulf of Bothnia on the east. The greatest length, from Falsterbo, in the province of Malmo, to Cape Nord Kyn in Finmark, exceeds 1000 geographical miles, and the superficial area is about 292,700 square English miles, of which 170,150 belong to Sweden, the remainder to Norway.

Though forming only one geographical region, and subject to the same sovereign, Sweden and Norway are, nevertheless, two perfectly distinct states, with separate governments, legislatures, and financial and judicial establishments. Sweden is divided into twenty-four *lan* or shires, each of which is subdivided into *fogderier* or districts. Norway is divided into seventeen *amts* or bailiwicks, according to the following table:—

I. SWEDEN—

Sweden Proper contains the *lans* of Stockholm, Upsala, Westeras, Nykoping, Oerebro, Carlstad, Stora-kopparberg, Gefleborg; corresponding to the ancient provinces of Upland, Sodermanland, Westmanland, Nerike, Warmeland, Delarne, Gestrikland, and Helsingland.

Gothia contains the *lans* of Linkoping, Calmar, Jonkoping, Kronoberg, Blekinge, Skaraborg, Elfsborg, Gotheborg and Bohus, Halmstad, Christianstad, Malmohus, Gottland; corresponding to the ancient provinces of Ostergothland, Smaland, Blekinge, Westergothland, Dasland, Halland, Skane, and the islands of Gottland and Oeland.

Nordland contains the *lans* of Nordbotten, Westerbotten, Westernorrland, Jamtland; corresponding to the ancient provinces of Wester Bothnia and Lapmark, Medelpadia and Angermanland, Jamtland and Herjeadalen.

II. NORWAY—

Sondenfields contains the *amts* of Aggershuus, Smaalekene, Hedemarken, Christian, Buskerud, Bratsberg, Nedenoes and Raabygdelaget, Lister and Mandal, Stavanger, Jarlsberg, and Laurvig.

Nordenfields contains the *amts* of Soudre-Bergenhuus, Nordre-Bergenhuus, Romsdal, Soudre-Trondheim, Nordre-Trondheim.

Norlandens contains the *amts* of Nordland and Finmarken.

In 1751, the population of Sweden amounted to 1,785,727; in 1800 to 2,347,303; and in 1845 to 3,316,536. Norway, in 1825, contained 1,051,318 inhabitants; and in 1840, the population was 1,243,700, shewing an increase of nearly 200,000 during the preceding 15 years. In Sweden, the annual number of births is 1 in 28 of the population; in Norway, 1 to 34. In Sweden, the marriages are 1 in 112; in Norway, 1 in 130; but in Sweden the mortality is 1 in 34½, in Norway, only 1 in 48. The standing army amounts to 33,000 men, but in time of war it may be raised by conscription to 240,000.

In 1825, the inhabitants of the towns of Sweden amounted to 279,645, or about one-tenth of the population. Stockholm had then a population of 79,183; Gothenburg, 26,702; Carlskrona, 11,943; all the other towns are little better than villages. In Norway, the three principal towns, Christiania, Bergen, and Trondheim, contain respectively, 23,121; 22,839; and 12,731. In the end of 1848 the population of Sweden amounted to 3,309,341; and in the end of 1845 that of Norway to 1,328.471.

ITALY.

Italy is situate in the middle of the southern region of Europe, and consists chiefly of a long narrow peninsula, projected into the Mediterranean Sea, and separated on the north-west and north from France, Switzerland, and Germany, by the Alps, which form, in most places, an almost impassable barrier. Including Sardinia and Sicily, but without Corsica, which belongs to France, the superficial extent of Italy exceeds 120,000 square English miles.

Since the downfall of the Roman Empire, Italy has never formed one state. It has always been parcelled out among numerous Princes and Lords, and now contains eight Sovereign states, one of which indeed forms an integral part of the Austrian empire, while the others are all politically subject to the predominating influence of Austria.

NAMES OF THE STATES.	Area in Sq. English Miles.	Population, 1850.	CAPITALS.
Kingdom of Lombardy and Venice	18,450	5,007,472	Milan and Venice.
Kingdom of Sardinia* (1848)	30,534	4,916,987	Turin and Cagliari.
Kingdom of Naples and Sicily (1845)	43,052	8,439,316	Naples and Palermo.
Grand-duchy of Tuscany (1845)	9,193	1,216,483	Florence.
States of the Church	17,372	2,808,115	Rome.
Duchy of Parma	2,253	494,737	Parma.
Duchy of Modena	2,145	593,458	Modena.
Republic of St Marino	44	8,600	St Marino.
	122,743	24,021,168	

* This includes the *Duchy of Savoy*, which lies beyond the limits of Italy, on the north-west side of the Alps. It includes also the *Principality of Monaco*, a sort of mediatised State of very small extent on the sea-coast.

DENMARK.

Denmark is situate at the mouth of the Baltic Sea, between 53° and 58° N. Lat., and 7° and 13° E. Long., and is composed of a large peninsula and a number of islands, the total superficial area of which is supposed to amount to about 21,000 square English miles. The *Kingdom of Denmark*, properly so called, comprises only the peninsula of *North Jutland*, *the islands* between Jutland and Sweden, and the island of *Bornholm*. To these possessions have been added at different times the *duchy of Schleswick*, or *South Jutland*, the *Faroe Islands* in the Atlantic Ocean, the *duchies of Holstein* and *Lauenburg*, with the *lordship of Pinneberg*, the *county of Ranzau*, and the *city of Altona*, which originally formed part of the German empire; and as sovereign of which the king now ranks as a member of the Germanic confederation.

The *Kingdom of Denmark* has been for a long time divided into *bailiwicks*, the administration of which is entirely separated from the judicial department; but in the *duchies*, which are also divided into bailiwicks, the bailies are at once ministerial and judicial officers. In the following table, the first column contains the names of the bailiwicks, and the second, the countries or islands in which they are situate.

Bailiwicks.	Countries—Islands.	Bailiwicks.	Countries—Islands.
I. Kingdom of Denmark.		Ærø.	Ærø Island.
Copenhagen.	Zealand.	Nordborg.	Als Island.
Frederiksborg.	—— and Samsoe.	Sonderborg.	——
Holbeck.	——	Femeren.	Femeren.
Soro.	——	Separate Districts of Eckernforde & Frederiksort, Cappeln, &c.	Schleswig.
Presto.	—— and Moen.		
Bornholm.	Bornholm.		
Maribo.	Falster and Laaland.		
Odense.	Fyen.	Steinborg.	Holstein.
Svendborg.	Fyen and Langeland.	Ditmarsh.	——
Hioring.	North Jutland.	Rendsburg.	——
Aalborg.	——	Ratzeau.	——
Thisted.	——	Pinneberg.	——
Viborg.	——	Altona.	——
Randers.	——	Rheinbeck, Trittau, and Trembuttel.	——
Aarhuus.	——	Rethviach, Reinfeld, and Travendal.	——
Skanderborg.	——	Segeberg.	——
Veile.	——	Neumunster.	——
Ringkiobing.	——	Ploen and Arensbroek.	——
Riba.	——	Bordesholm, Kiel, and Kronhagen.	——
Faroe.	Faroe Islands.	Cismar.	——
II. Duchies.		Separate Districts of Preetz, &c.	——
Gottorp.	Schleswig.	Ratzeburg.	Lauenburg.
Flensborg.	——	Lauenburg.	——
Tondern.	——	Steinhorst.	——
Apenrade and Lygumkloster.	——	Schwarzenberg.	——
Haderslev.	——	Separate District of Mosin.	——
Hytten and Stapelholm.	——		
Husum, Bredsted, and Eidersted.	——		

PRINCIPAL TOWNS, WITH THEIR POPULATION.

Copenhagen,	120,000
Altona,	27,000
Aalborg,	9,000
Odense,	7,000
Flensborg,	16,000
Schleswig,	8,000
Tonningen,	4,000
Rendsburg,	8,000
Kiel,	8,000
Elsinore,	7,000

The following is a general summary of the population of the kingdom, as at 1st February 1850.

Zealand, Moen, and Samsoe,		508,460
Funen, Langeland, and Thaasinge,		187,818
Laaland and Falster,		79,017
North Jutland,		604,525
Bornholm,		27,927
		1,407,747
Schleswig,	363,000	
Holstein, in 1845,	479,364	
Lauenburg, in 1845,	46,486	
Faroe Islands,	8,150	
		897,000
Foreign Possessions—		
Iceland,	60,000	
Greenland,	9,400	
The Islands of Santa Cruz, St Thomas, and St John, West Indies,	39,614	
Nicobar Islands (about)	5,000	
		114,014
Total Population of the Monarchy,		2,418,761

SPAIN AND PORTUGAL.

These two countries, though politically independent, form one geographical region, and cannot well be described separately. They form together a large and compact peninsula situate at the south-western extremity of Europe, and containing about 167,000 square geographical miles; of which the *Kingdom of Spain* contains 137,400, and the *Kingdom of Portugal*, 29,600.

KINGDOM OF SPAIN.

By a royal decree, dated 30th November, 1833, the Spanish territory in the Peninsula and adjacent islands, was divided into forty-nine provinces, taking their names from their respective capitals, except Navarre, Biscay, Alava, and Guipuscoa, which retain their ancient denominations; but for military purposes, these are arranged into twelve Captain-generalships.

STATISTICAL TABLE OF SPAIN.

Provinces.	Area in Square Geographical Miles.	Population in 1848.	Provinces.	Area in Square Geographical Miles.	Population in 1848.
I. New Castille.			VI. Granada.	7,945	
1. Madrid	900	400,137	29. Granada		427,260
2. Guadalajara	1,465	199,716	30. Almeria		299,334
3. Toledo	6,860	330,000	31. Malaga		438,000
4. Cuenca	6,844	232,732			
5. Ciudad Real	5,679	309,594	VII. Valencia.		
II. Old Castille.			32. Valencia	5,786	500,000
6. Burgos	5,778	234,022	33. Alicant		363,219
7. Logrono		185,515	34. Castellon de la Plana		247,741
8. Santander		190,000	35. Murcia	5,931	400,000
9. Avila	1,935	132,936	36. Albacete		198,531
10. Segovia	2,570	155,000	VIII. Catalunia.	9,171	
11. Soria	3,060	140,000	37. Barcelona		533,695
12. Valladolid	2,439	210,000	38. Tarragona		200,000
13. Palencia	1,335	180,000	39. Lerida		197,445
14. Leon	4,836	268,833	40. Gerona		267,564
15. Salamanca	4,330	240,000			
16. Zamora	2,982	160,000	IX. Aragon.	11,066	
17. Oviedo	5,775	510,000	41. Zaragoza		280,000
			42. Huesca		247,165
III. Galicia.	11,969		43. Teruel		250,000
18. Coruna		511,492			
19. Lugo		419,437	X. Navarra.		
20. Orense		380,000	44. Navarra	1,043	280,000
21. Pontevedra		420,000			
			XI. Guipuscoa.		
IV. Estremadura.	10,760		45. Alava	814	81,327
22. Badajos		336,136	46. Vizcaya (Biscay)	954	150,000
23. Caceres		264,386	47. Guipuscoa	488	141,752
V. Andalucia.			XII. Majorca.	1,323	253,000
24. Sevilla		420,000	48. Majorca, Minorca, Iviça, Formentera, &c.		
25. Huelva	6,768	153,462	49. The Canary Islands	2,425	257,719
26. Cadiz		358,146			
27. Cordova	3,120	348,966			
28. Jaen	3,348	307,410		137,469	14,216,219

* Many Spanish names are spelled indifferently with j or x, both of which letters have exactly the same sound; both being pronounced as gutturals, without the slightest resemblance to the sound of the same letters in English. For example—Mexico, Truxillo, Ximenes, Guadaiazara, Xucar, Loxa, are also spelled Mejico, Trujillo, Jimenes, Guadalajara, Jucar, and Loja; but in both cases the pronunciation is the same, viz. Meh-hico, Trooh-hillyo, Hhimenes, Guadalah-hara, Hhucar, Loh-hha. *Ch* is pronounced invariably the same as in the English words chair, cheese, child, choke, chase, never hard like the Italian *ch*. The Spaniards have also a letter which they call *n*, *con tilde*, the sound of which is liquid, like the *gn* in French and Italian. The double *ll* is also liquid, like the Italian *gl*.

Colonies and Foreign Possessions.—These have dwindled away, till only a few scattered islands in different parts of the world are all that now remain to the Queen of Spain and the Indies. In the West Indies, the Islands of *Cuba* and *Port-Rico* contain an area of 35,400 square geographical miles, and a population of 1,000,000. In Asia, the Spaniards possess *Luçon*, and some of the smaller *Philippine* Islands, with part of *Mindanao* and *Paraqua* and the *Marianne* Islands. In Africa, the Spaniards possess *Ceuta*, opposite Gibraltar, and the *Presidios* of *Penon-de-Velez*, *Alhucemas*, and *Melilla*, on the coast of Barbary; and the *Canary Islands*, in the Atlantic.

STATISTICAL TABLE OF THE PORTUGUESE DOMINIONS.

	Area in Square Geographical Miles.	Population in 1841.		Area in Square Geographical Miles.	Population in 1841.
I. Europe.					
Entre-Douro-e-Minho	2016	1,206,628	Cape Verd Islands	2,354	80,000
Tras-os-Montes	3068	360,840	Coast of Guinea	312	10,000
Upper Beira	6480	989,038	Angola	236,000	400,000
Lower Beira		326,300	Mozambique	216,000	320,610
Estremadura	6967	782,675	St Thomas Island, &c.	396	16,000
Alem-tejo	7740	276,550		455,388	902,310
Algarva	1584	130,329			
Açores	900	214,300	III. Asia.		
	28,464	3,686,860	Government of Goa		381,720
			—— of Diu and Timor		216,510
II. Africa.			—— of Macao,		4,900
Madeira and Porto Santo	296	116,200			603,130

TURKEY, OR OTTOMAN EMPIRE.

The Ottoman Empire, in its present diminished state, still comprehends a portion of the three divisions of the old world. In Europe, it includes *Rumelia*, or the countries lying between the Danube and the frontier of Greece; in Asia, it includes *Asia-Minor*, a portion of *Armenia*, *Syria*, *Hedjas*, and the countries watered by the *Euphrates* and *Tigris*; and in Africa, *Tripoli* and *Barca*, which are all under the absolute sovereignty of the *Padishah*, or Emperor. Besides these, *Egypt*, though possessed by a sovereign Pasha, is still considered as a part of the Empire. Of the superficial area of this wide spread Empire, no proper estimate can be made; inasmuch as the African and Asiatic portions of it extend into sandy deserts, where they have no determinate boundaries. Its extreme limits, however, the north-western, and the south-eastern, are nearly 2000 miles asunder; and the breadth of the Empire stretches through 25° of lat., or about 1700 miles. It is scarcely possible to form an estimate of the population; if known to the officers of government, they do not think proper to publish it; and all that can be affirmed of it is, that it is very thinly scattered, and that the bulk of the inhabitants are every where sunk in the lowest state of ignorance and poverty. The Ottoman Turks are a branch of the great Toorkee family from Central Asia; but their proper designation is Osmanlee or Othmanlee, so called from Osman or Othman, the founder of the Empire, and the ancestor of the Imperial Family. Their total number is believed not to exceed 4,000,000; the rest of the population of the Empire consists of Greeks, Arabs, Armenians, Turkomans, Kurdes, Druses, Maronites, Jews, &c.

The Turkish dominions in Europe and Asia were, till lately, divided into two great portions, each of which was under the charge of a *Beghlerbegh* (Lord of Lords.) The one of these officers resided either at Monastir or Sophia, in Rumelia; the other sometimes at Angora, sometimes at Kutahya. Besides this general division, there were smaller governments called *eyalet*, or principalities, which were subdivided into *liras* and *sanjaks* (banners.) The *eyalets* were under the superintendence of viziers or pashas of three tails, and the *liras*, of mirmirans, or pashas of two tails. At the commencement of the seventeenth century, the Empire contained 44 eyalets, and 220 liras; but, at present, scarcely more than half of these remain; and, besides, the limits of the provinces have been and are continually changing.

In Africa. Egypt was possessed for several years by Mehemet Ali, an Albanian, who, after having massacred or expelled the Mameluke *Beys*, who so long domineered over the country, resisted all the open or secret attempts of his master to supplant him, and ruled the whole region of the lower Nile as sovereign prince. He is now dead, but the Government has been established in his family as an hereditary possession, with a nominal acknowledgment of the Emperor's supremacy. *Tripoli* and *Barca* were possessed for more than a century by a family of hereditary *Beys* or *Bashaws*,* who were entirely independent of the Sultan; but at last, in 1835, they were restored to the empire, and the Beys supplanted by the Capitan Pasha; so that Tripoli is again a province of Turkey.

Wallachia and Moldavia extend along the north side of the Danube, from the Pruth to the borders of Hungary and Transylvania; the former containing an area of 21,600 square geographical miles, with a population of less than 1,000,000; the latter an area of 11,600 miles, with a population of about 450,000. These countries were formerly provinces of the Turkish Empire, governed by princes called Hospodars, who were chosen by the Sultan from the Greeks of Constantinople, and invested with regal authority — the attainment of the office being dependent upon the price offered for it. By the treaty of Buckharest, in 1812, the Czar acquired the right of interfering in matters connected with the religion of the people; and by the treaty of Adrianople, in 1829, this power of interference was so greatly extended, that they may now be considered as virtually provinces of Russia. To the Sultan, indeed, they still pay a small annual tribute, as an acknowledgment of his sovereignty; and he continues to appoint the Hospodar, selecting him from a list presented by the boyars (nobles), a class who are completely subject to the domineering influence of Russia. The Hospodar, when once elected, holds his office for life. The government, however, is of the worst possible kind; every thing is in the most wretched disorder; and the people are divided into the two classes of tyrants and slaves.

Servia is a small province of about 9000 square geographical miles, with a population of about 380,000. In the early part of the present century it was governed by Czerni Georges, a native, who had served in the Austrian army, and who, enraged at the atrocities committed on his countrymen by the Turks, had rebelled, and expelled them. The Sultan, deeming it hopeless to recover the absolute dominion of the province, resolved to resign it to a native governor, who should have the entire management of the internal administration, on payment of a certain tribute; while the fortresses should be garrisoned by Turks, and the external relations remain under the Imperial control. Georges being dead before this arrangement took place, Milotsch Obrenovich, a person who had risen to distinction during the troubles, was chosen Prince, and the dignity was guaranteed to him and his heirs by Turkey and Russia; but he has been recently deposed and expelled, and the government remains in an unsettled state.

* This is the old English spelling of *Pasha*, or, as the French call it, *Pacha*.

KINGDOM OF HELLAS, OR GREECE.

This kingdom forms the south-eastern extremity of Europe, and is nearly peninsular, being bounded on three sides by the Archipelago and the Mediterranean Sea. Its greatest length, from north to south, is about 172 miles, and the greatest breadth of its continental portion about 150; comprising an area of about 14,000 square geographical miles. It comprises the ancient Peloponnesus or Morea; the Turkish province of Livadia, and part of those of Carlilli and Lepanto, or Eastern and Western Hellas; Eubea, or Negropont; the Cyclades, and a part of the Sporades, or *scattered* islands of the Archipelago. Greece formed part of the Turkish empire till 1821, when the people revolted. After a long and severe struggle they succeeded, with the assistance of the European powers, in achieving their independence. In 1832, the country was formed into the new kingdom of Hellas, and Otho, a son of the king of Bavaria, appointed king. *Greece* is only the Western-European name of the country. The natives call it *Hellas*, and themselves *Hellenes*.

The population of the kingdom, according to the latest accounts, amounts to 1,032,900, distributed thus:—

Hellas proper, formerly Livadia,	257,000
Island of Eubea, formerly Negropont,	70,000
Peloponnesus, or Morea,	530,000
The Sporades, or scattered islands,	55,100
The Cyclades,	120,800
	1,032,900

The kingdom has been divided into shires, or departments, of which Hellas proper contains 9; Eubea, 2; Peloponnesus, 14; and the Cyclades, 4; viz.,

I. Hellas:—Attica, Thebes, Beotia, Phthiotis, Phocis, Euritania, Trichonia, Acarnania, Etolia.
II. Eubea:—Eubea, Karystos.
III. Peloponnesus:—Argolis, Corinth, Hydra, Achaia, Cyllené, Elis, Triphyllia, Pylia, Messenia, Mantinea, Gortynia, Cymiria, Lacedemon, Laconia.
IV. Cyclades:—Tinos, Syros, Naxos, Melos, Thera.

UNITED STATES OF THE IONIAN ISLANDS.

These States consist of the islands of Corfu, Paxo, Antipaxo, Fano, Santa Maura, Theaki, Cephalonia, Zante, Cerigo, and Cerigotto, with several other islets and rocks, lying along the western and southern coasts of Turkey and Greece. They were formerly a portion of the foreign possessions of Venice; but, after the downfall of that ancient republic, they came into the possession of the French, who were, in turn, expelled by the British; and, by the peace of Paris, in 1814, the Ionian Islands were left in possession of the latter. They form a sort of Republic, or rather what has been called a Constitutional Monarchy, the supreme authority being vested in a Senate, and a Lord High Commissioner, appointed by the Queen of Great Britain, and representing her as Sovereign. The fortresses are garrisoned by British troops; and the city of Corfu, in the island of that name, is the seat of government. The population, in 1844, amounted to 219,797.

ASIA.

Asia is situate entirely in the Northern Hemisphere, between 1° and 77° N. lat., and 26° and 170° E. long.; and forms one continuous mass of land, the greatest length of which, from Suez to Behring's Strait, is about 7370 geographical miles; and the breadth from Cape Comorin, in India, to Cape Taimura, in Siberia, about 4320. The superficial area is estimated at upwards of 12,000,000 square geographical, or 16,000,000 square English miles. Asia is bounded on the north, by the Arctic Ocean; on the east and south-east, by the Pacific; on the south, by the Indian Ocean; and on the west, by the Urals, Caspian Sea, Caucasus, Black Sea, Archipelago, Mediterranean Sea, Isthmus of Suez, and Red Sea.

POLITICAL DIVISIONS.

Ottoman Empire, comprising *Asia-Minor* and *Syria*, with part of *Armenia*, and the countries watered by the Euphrates and Tigris, or the ancient *Assyria*, *Babylonia*, and *Chaldæa*. — *Chief Towns:* Smyrna, Kutahya, Erzroum, Antioch, Aleppo, Damascus, Jerusalem, Baghdad, Bussrah.

Arabia, possessed generally by numerous independent tribes; but the north-western part, and nearly the whole coast of the Red Sea, with the holy cities of Mecca and Medina, are under the dominion of the Ottoman Sultan. In the south-western corner is situate the considerable territory of the *Imam of Sana*; while the south-eastern corner and all the coast is under the dominion or influence of the powerful Sultan, usually miscalled the *Imam of Muskat*, who even extends his sway along the coast of Africa as far as Zanzibar.

The Kingdom of Iran or Persia. *Chief towns:* Tehran, Ispahan, Tauris, Shiraz, Meshed.*

Turkestan, possessed by numerous independent khans, the principal of whom are the khans of Bokhara, Khiva, Kokand, &c. *Chief towns:* Bokhara, Khiva, Samarkand, Khojand, Tashkend, Balkh.

Afghanistan, possessed by the numerous tribes of a warlike people who call themselves *Pustannesh*, but whom the Persians call *Afghanes*. They were recently subject to the kingdom of Cabul, established about the middle of last century by Ahmed Shah Abdallee, but are at present in a state of anarchical independence. *Chief Towns:* Cabul, Candahar, Ghizni, Peshawar. Herat and a small adjoining district form an independent kingdom.

Beloochistan, a desert country possessed by the Beloochees, a nomade people, most of whom acknowledge the supremacy of the Khan of Kelat or Kulat.

India. See separate table.

Eastern Peninsula, containing the kingdoms of *Burmah* and *Siam*, the *Empire of Annam*; the Malay states of *Quedah*, *Perak*, *Salangore*, *Johore*, *Pahang*, *Kemamang*, *Tringano*, *Calantan*, *Patani*; the British provinces of *Tennasserim*, *Wellesley*, and *Malacca*, with the adjacent islands of *Penang* and *Sincapore*; and the country of the *Laos*, called also *Shyans* or *Shans*.

Chinese Empire, comprising *China*, *Corea*, *Loochoo*, *Formosa*, *Manchooria*, *Mongolia*, *Thibet*, *Soongaria*, and *Little Bukharia*, with a population variously estimated between 130 and 372 millions! See separate table.

Russian Empire, comprising *Siberia*, *Georgia*, *Mingrelia*, *Imeritia*, and portions of *Armenia*, *Azerbijan*, and *Ghilan*; the *Caucasus*, and the *Steppes of Astrakhan* and the *Kirghiz*. See illustrations of Russian Empire, in Europe.

Little Thibet. A mountainous region possessed by independent chieftains or princes, some of whom claim descent from Alexander the Great.

The Empire of Japan, consisting of a cluster of large islands to the north-east of China

* The vowels in Asiatic names are pronounced like those of the *Italian*, and not of the *English* alphabet. For example, Iran, Tehran, Ispahan, Shiraz, Cabul, Ghilan, Mazanderan, are pronounced—Eerawn, Tehirawn, 'Espahawn, Sheerawa Kawbul, Gheelawn, Mazand'rawn.

INDIA.

India is situate in the Northern Hemisphere, between 7° 57′ and 35° N. lat., and between 66° 58′ and 95° E. long., measuring 1870 English miles in its greatest length from north to south, and nearly as much in its greatest breadth, in lat. 26° north, from the western border of Sinde to the eastern border of Assam. The natural boundaries of India are clearly defined. On the north it is bounded by the long range of the Himalayas; on the south, by the Indian Ocean; on the east, and south-east, by the range of mountains which separates Assam and Arracan from the Birman Empire, and terminates at Cape Negrais; and on the west, by the Suleiman mountains, which extend from the Sufeid Koh, near Cabul, to Ras Monree, and are connected, at their northern extremity with the protruding spurs of the Himalayas. The whole country within these extensive limits is, with partial exceptions, either directly governed by the British East India Company, or more or less connected with it as tributary or allied. The superficial area exceeds 1,200,000 square miles.

India has never formed one empire, and has therefore not been subjected to any general system of administrative divisions. Different parts of the country, however, have obtained certain popular and geographical names, which are of frequent occurrence, and must therefore be mentioned as a necessary illustration of the geography of the country. 1. The mountainous region between the Sub-Himalayas and the great chain, has been called Northern India, and the British portion is known familiarly as The Hills. Northern India comprises the beautiful valley of *Cashmere*, drained by the River of Jylum; the districts of *Kunnawar*, *Gurweal*, *Kumaoon*; the Kingdom of *Nepaul*; the territory of *Sikim*; and *Boutan*, or the country of Deb Rajah. 2. The Punjab or Punjaub (the country of the Five waters.) is the region watered by the Indus and its great tributaries, the Vehut, Chenab, Ravee, Gurrah, Beeas, and Sutlege. It is divided into two portions by the *Salt Range*, a chain of hills extending across the bed of the Indus, and forming a table-land of considerable elevation on its northern side. 3. Rajpootana, called also Rajwara and Rajahstan, (the country of the Rajpoots) occupies the middle space between the Indus and the Ganges, on both sides of the Aravulli mountains, and extends southwards to the Runn. 4. Hindoostan is the popular name of the whole country which extends from the Hills, the Punjaub, and Rajwara, to the frontiers of Bengal, and comprises the Mogul subahs or provinces of *Delhi*, *Agra*, *Allahabad*, *Oude*, and *Bahar*; and the districts or regions of *Hurrianee*, *Rohilcund*, *Doab*, and *Bundelcund*. 5. Bengal, the alluvial plain at the mouths of the Ganges and Brahmapootra, intersected in all directions by their innumerable branches. 6. Malwah, or Central India, a table-land, supported by the Vindhya and Aravulli mountains, about 2000 feet above the level of the sea, and sloping to the north-east. 7. Gujrat or Guzerate, the country on both sides of the Gulf of Cambay, including also the large peninsula of *Kattywar* or *Cattiewar*, which lies between the Gulf of Cutch and the Gulf of Cambay. 8. Cutch or Kach'h, a small peninsula to the west of Gujrat, between the Runn and the sea. 9. Sinde, the region at the mouth of the Indus. 10. The Deccan, Dekkan, or Dukkhun, extending from the Nerbuddah on the north, to the Kistnah and Tumbudrah rivers on the south: comprising the old Mogul provinces of *Khandeish*, *Berar*, *Aurungabad*, *Bejapoor or Visiapoor*, *Beder*, *Nandere*, and *Hydrabad*. The name, however, is now generally restricted to that province of the Bombay Presidency, of which Poonah is the capital, and which lies between the Ghauts and the western border of the Nizam's territories. 11. The Carnatic, is divided into two regions, styled respectively Payen-ghaut and Bala-ghaut,* or the Lower and the Upper; the former comprehending the low maritime plains along the coast of Coromandel, from the Kistnah to Cape Comorin; the latter comprehending the elevated table-land between the Eastern and the Western Ghauts, including Mysore. 12. Malabar, a long narrow strip between the Western Ghauts and the sea, extending 350 miles to the north-west of Cape Comorin, and including Travancore, Cochin, and the British province of Malabar. 13. Canara, a similar strip, to the north of Malabar. 14. The Concan or Konkan, a similar strip extending northward from Canara to Gujrat, and formerly included in the Mogul provinces of Aurungabad and Bejapoor. 15. Gundwana and Orissa, a wild, and in some parts still unexplored, region, between Bengal, the Deccan, and Carnatic; the maritime portion being Orissa, the inland Gundwana, but with no well defined boundaries between them, or in any other direction, except the sea-coast. The south-western part of Orissa has been known by the name of the Northern Circars, since it was acquired by the Presidency of Madras in the year 1766. 16. Assam, the valley of the Brahmaputra, to the north-east of Bengal. 17. Arracan, a narrow strip of country, to the south-east of Bengal, between the Anapectomiou mountains and the sea.

The political divisions of India may be arranged into nine classes:—1. Territories directly subject to the officers of the British East India Company; 2. Princes, with whom the British government have treaties of alliance, offensive and defensive, who have a right on their part to claim protection, external and internal, from the British government, and grant to the latter the right of interference in their internal affairs; 3. Princes with whom the British government have treaties of alliance, offensive and defensive, but without the right of internal interference, except when required by the princes themselves; 4. Princes mostly tributary, who acknowledge the supremacy of the British government, and are bound to co-operate with them, but who are supreme rulers in their own dominions; 5. Princes, with promise of guarantee and protection from the British government, but supreme in their own dominions; 6. Princes with whom the British government have relations of amity and friendship; 7. Princes protected by the British government, with right to the latter to control their internal affairs; 8. Independent native states; 9. Possessions of foreign powers. The following table exhibits the estimated extent and population of these various territories:—

* The first of these names signifies literally, "Below the passes;" the other, "Above the passes." *Ghaut* means a mountain pass, or, generally, an ascending or descending road or stair; but the name is usually, though improperly, applied by Europeans to the mountains themselves, which are traversed by the *Ghauts*.

I. BRITISH TERRITORY.	Area in Square English Miles.	Estimated Population.
1. Presidency of Fort-William, Bengal,—		
Government of Bengal, Bahar, and Orissa; with Assam and Arracan,	181,182	60,000,000
Government of Agra, or north-western provinces, with ceded districts on the Nerbuddah, &c.	139,695	20,000,000
2. Presidency of Fort St George, Madras,	121,982	15,000,000
3. Presidency of Bombay,	65,142	6,251,000
	507,701	101,251,000
II. CLASS.		
Padishah (king) of Oude,	20,028	2,392,000
Rajah of Mysore,	27,999	2,799,000
Rajah of Berar or Nagpoor,	56,723	5,672,300
Rajah of Travancore,	4,574	457,400
Rajah of Cochin,	1,988	198,800
III. CLASS.		
The Nizam, or chief of Hydrabad,	88,884	8,888,400
The Guickowar, or chief of Baroda, in Gujrat,	24,950	2,495,000
IV. CLASS.		
Holkar Rajah of Indore, in Malwah,	4,245	424,500
The Rajpoot princes of Oudipoor, Jeypoor, Joodpoor, Kotah, Bondi, Alwar, Bikaneer, Jeysulmere, Kishengurh, Banswarra, Pertaubgurh, Dungarpoor, Keroli, Sirohi or Serowi, and others,	107,625	10,762,500
The Rajah of Bhurtpoor,	1,946	194,600
The Nawaub of Bhopal,	6,772	677,200
The Rao of Cutch or Kach'h,	7,396	350,000
The Rajahs of Dhar and Dewas,	1,466	146,600
The Rana of Dholpur, Barree, and Rajah-kairah,	1,626	162,600
The Rajah of Rewah, } in Bundelcund,	10,310	1,031,000
The Rajahs of Dhattea, Jhansi, and Terhi, &c. } in Bundelcund,	16,173	1,617,300
The Rajah of Sawuntwaree, in the Deccan,	935	93,500
V. CLASS.		
Ameer Khan, chief of Tonk, Seronge, Nimbhera,	1,633	163,300
Petty Seikh, and other chieftains, along the left bank of the Sutlege,	16,602	1,660,200
VI. CLASS.		
The Maharajah Scindia, in Central India,	32,944	3,294,400
VII. CLASS.		
The Rajah of Sattara, } both in the Deccan,	7,943	794,300
The Rajah of Kolapoor, } both in the Deccan,	3,184	318,400
VIII. CLASS.		
The kingdom of Lahore and Moultan, &c. (late Runjeet Singh's,)	160,000	4,000,000
The Ameers of Sinde, *	40,000	2,000,000
Bhawul Khan, chief of the Daoudputra,	10,000	500,000
The kingdom of Nepaul,	36,000	2,000,000
Bootan, or the country of the Deb-Rajah, (dependent on China,)	20,000	1,000,000
IX. CLASS.		
French possessions:—Pondicherry, Chandernagore, &c.	500	209,000
Danish do. Serampore, Tranquebar, &c.	90	35,000
Portuguese do. Goa, Diu, &c.	2,500	500,000
	*1,217,632	165,089,500

* These numbers are only approximations, and those of the population are almost entirely conjectural. The Rajah of Mysore has, for some years, been suspended from his regal functions on account of misgovernment, and his states administered by an agent or commissioner of the Madras Presidency. The Rajahs of Sattara and Sawuntwaree, and some others, have been nearly falling into the same predicament; and the Ameers of Sinde have been recently (1843) deposed, and their dominions, except that of Khyrpoor, have now become a British province. Daoudputra has also been recently added to the list of protected states. Lahore has been divided into the two states of Lahore and Jamoo, the latter politically dependant on the British Empire, and the former, directly subject.

DEPENDENCIES OF BRITISH INDIA.

Ceylon. — This magnificent island, "the gem of the Eastern seas," as it has been called, is situate near the southern extremity of the Carnatic, and separated from it by the Strait of Manaar, the navigation of which is completely obstructed by Adam's Bridge, a ridge of rock and sand which extends across it. The greatest length of Ceylon is about 270 miles from north to south; the greatest breadth from east to west, about 140; the superficial area is about 25,000 square miles. The population, according to the census of 1836, amounted to 1,098,828. The interior of the island is formed of ranges of elevated table-land and lofty mountains, while nearly all round the coast there is a broad belt of rich alluvial soil, well watered by numerous streams. Ceylon is completely under the influence of the monsoons; the north-east prevailing from November to February, and the south-west from April to September, the intervening months having variable winds or calms. The eastern side of the island, is generally hot and dry, the western temperate and humid, and the climate of the southern coast is more congenial to Europeans than, perhaps, any part of the continent of India. In Ceylon, as in India, they have taken advantage of the interior highlands to form delightfully cool and invigorating retreats. Ceylon is entirely a crown colony, unconnected with the East India Company, the governor and officers of government being appointed directly by the sovereign of Great Britain. The revenue, in 1836, amounted to L.400,533, and the civil and military expenditure to L.325,275. For several years every thing in the island has experienced the most rapid and beneficial improvement; excellent roads, as good as the best in Britain, have been formed to facilitate communication; and Ceylon promises to be, at no distant date, one of the most splendid possessions of the crown.

Pulo-Penang,* or Pinang, (officially Prince of Wales Island,) is situate two miles off the western coast of the Malayan peninsula, between 5° 15′ and 5° 29′ N. lat., and 100° E. long., and forms an irregular four-sided area of 160 square miles, with a group of lofty hills in the centre. Connected with Penang there is, on the opposite mainland, a territory called Wellesley Province, extending 35 miles along the coast and four inland. The total population of the two settlements amounted, in 1828, to 60,153.

The city of Malacca, situate on the south-west coast of the peninsula, in lat. 2° 14′ N. is the capital of a territory extending 40 miles along the shore and 30 inland, containing, however, only about 800 square miles, and a population of 34,333. At the southern extremity of the peninsula is the small island of Sincapore, or Singapore, containing an area of 270 square miles, where a settlement was formed in 1818, and has since risen to a considerable degree of importance as an *entrepot* for the trade of the eastern islands. Population in 1834, 26,349, of whom only 130 were whites, the rest being Malays, Chinese, and natives of the other eastern countries.

The provinces of Martaban, Re or Ye, Tavoy, and Mergui, to the south-east of the Birman Empire, were acquired from the Birmans in 1826, and comprise an area of about 32,800 square miles, with a very scanty population, scarcely exceeding 50,000 souls. The principal town is *Moulmein, Maulmain, Moelmin*, or *Maulamyaing*, a very thriving settlement on the south or left bank of the Saluen River, opposite Martaban, the frontier town of Birmah.

Penang, Malacca, Sincapore, the island of Labuan, on the north-west coast of Borneo, and the Birman provinces, are political dependencies of the Government of British India.

* The word *Pulo*, prefixed to this and many other names in the East Indian Archipelago, is the common Malay word for *island*. Pulo-Penang, in particular, means "Betel-nut Island," the Malays conceiving its form to bear some resemblance to that vegetable production.

CHINA.

China proper is divided into eighteen provinces, which are subdivided into *Foo, Chow*, and *Heen*. The extent and population of these provinces are stated in the following table:

Provinces.	Area in Square Eng. Miles.	Population in 1813. Absolute.	Population in 1813. Relative.	Chief Towns.
Pe-che-lee	58,949	27,990,874	474	Peking.
Shan-tung	65,104	28,958,764	443	Tsi-nan-foo.
Shan-si	55,268	14,004,210	253	Tai-yuen-foo.
Kiang-nan { Kiang-su	92,961	37,843,501	774	Kiang-nan-foo, (Nan-king.)
Kiang-nan { Gan-hwy		34,168,059		Gan-khing.
Che-kiang	39,150	26,256,784	671	Hang-chew-foo, *Ning-po-foo*.
Kiang-si	72,176	30,426,999	422	Nan-chang-foo.
Ho-nan	65,104	23,037,171	354	Ho-nan-foo.
Hou-quang { Hou-pee	144,770	27,370,098	318	Woo-chang-foo.
Hou-quang { Hou-nan		18,652,507		Chang-cha-foo.
Fokien	53,480	14,777,410	276	Foo-chew-foo, *Amoy*, Chin-chew.
Quang-tung	79,456	19,174,030	242	Quang-chew-foo, (Canton.)
Quang-si	78,250	7,313,895	93	Kwei-lin-foo.
Yun-nan	107,969	5,561,320	51	Yun-nan-foo.
Kwei-chew	64,554	5,288,219	82	Kwei-yang-foo.
Setchuen	166,800	21,435,678	128	Ching-too-foo.
Shen-si	154,008	10,207,256	165	Si-ngan-foo.
Kan-suh		15,193,125		Lan-chew-foo.
Total	1,297,999	367,632,901	283	Pe-king.

The maritime cities opened to European commerce are Canton, Amoy, Fow-chew-foo, Shang-hae, and Ning-po.

AFRICA.

Africa is situate in both the Northern and Southern Hemispheres, between 37° 20′ north, and 34° 50′ south latitude; and between 51° 22′ east, and 17° 32′ west longitude. The greatest length from Cape Serrat, in Tunis, to Cape Lagullhas, its southern extremity, exceeds 5000 English miles; and its greatest breadth, from Cape Verde to Cape Gardafui, is about 4800. The superficial area amounts to 8,902,000 square geographical, or nearly 12,000,000 of square English miles.

Africa is usually divided by geographers into two great sections, called North Africa and South Africa, separated by the Equator, or rather, perhaps, by a line drawn obliquely from Cape Gardafui to Biafra. North Africa comprehends two great regions, which may be named the Region of the Nile and Moghreb;* the former comprising *Abyssinia, Nubia, and Egypt*; and the latter divided by the Arabs into four parts, viz. 1. Beled-ul-Beraber,* the country of the Berabers, or Barbary; which is subdivided into *Barka, Afrikiyeh*, (Tunis and Tripoli,) *Moghreb-ul-Ausat* (the Middle-west, or Algiers,) and *Moghreb-ul-Acksa*, (the Far west, including Marocco, Fez, Tafilelt, and Sigilmessa;) 2. Beled-ul-Jerid,* (the Date-stick Country,) a long narrow tract between the Atlas mountains and the Desert; 3. Es-Sahara, (the Desert;) and, 4. Beled-es-Soudan, (the Black Country, or the Country of the Blacks, called also by Europeans *Nigritia* or *Negroland.*) The last of these portions may be farther subdivided into four parts:—1. *Eastern Soudan*, or the basin of the Tchad, and other great lakes; 2. *Western Soudan*, or the basin of the Joliba-Quorra; 3. *Guinea*, the maritime region between the sea and the mountains of Kong; and, 4. *Senegambia*, the country watered by the rivers Senegal and Gambia, and their branches. None of these divisions have any well defined boundaries, except where they border upon the sea.

South Africa comprehends *Congo, Loango, Angola*, and *Benguela*, on the west coast; *Ajen, Zanguebar* or *Zanzibar, Mozambico, Sofala*, and *Caffraria* or *Kafferland*, on the east coast; and the *Colony of the Cape of Good Hope*, or *South Africa*, at the southern extremity. The whole of the interior is unknown, and none of the countries above mentioned, except the last, have definite boundaries. To these divisions may be added the islands, viz., *Madagascar, Bourbon, Mauritius, Comora, Socotra*, and others, on the east coast; *Madeira* and *Porto Santo*, the *Canary Islands, Cape Verd Islands, St Helena, Ascension, Fernando-po, Principé, St Thomas*, and *Annobon*, on the west.

* *Moghreb* signifies the *West*; and all the people of Western Africa are called by the Eastern Arabs *Moghrebine* or *Moggrubbins* (*i. e.* Westmen or Westlanders.) *Beled* is variously expressed in Roman letters.—Beled, Belled, Biled, Blad, Bled. *Jerid* is the name of the dry branches of the date tree, used as javelins.

EGYPT.

Egypt is situate in the north-eastern corner of Africa, and in the lower part of the region of the Nile; but of the large area of 150,000 square miles comprised within its nominal limits, little more than a tenth part is occupied by cultivated soil, the remainder consisting of salt-marshes, sandy plains, and rocky and barren mountains. The cultivable lands of Egypt consist of the long narrow valley of the Nile, which extends more than 500 miles along the course of the river, with a breadth varying from two miles and a half to ten; and a large triangular plain, measuring about 150 miles along the sea-coast, and about 100 inland, to the point where it joins the valley. Besides these there is likewise the province of Faioum, which is watered by a branch of the Nile, and comprises about 340 square miles.

The inhabitants may be classed as Arabs, Copts, Turks, Syrians, Jews, Greeks, Armenians, Franks, and other foreigners. The Arabs form the great body of the people; the Copts are the reputed descendants of the ancient native Aiguptioi or Egyptians; and the Turks are the dominant race. The numbers of each class are nearly as follows:—

Arabs,	1,750,000
Copts,	150,000
Turks,	10,000
Syrians,	5,000
Greeks,	5,000
Armenians,	2,000
Jews.	5,000
Franks and other foreigners,	70,000
	1,927,000

SOUTH AFRICA, CAPELAND, OR CAPE COLONY.

This territory is situate at the southern extremity of Africa. It was originally possessed by the Hottentots and Caffres. In the seventeenth century it was colonized by the Dutch, and, in 1806, was taken possession of by the British Government, and confirmed to Britain by the treaty of Vienna in 1815. The territory is divided into two provinces, named the Western and the Eastern; and these are subdivided into districts, as stated in the following Table:—

Provinces.	Districts.	Area in Sq. Miles.	White Population.	Black Population.	Total Population.	Chief Towns.
Western.	Capetown,	94	14,041	5,702	19,743	Capetown.
	Cape District,	2,584	8,270	4,910	13,180	Simon'stown.
	Stellenbosch,	2,280	7,120	9,886	17,694	Stellenbosch.
	Worcester,	24,100	6,025	3,489	9,514	Worcester.
	Clanwilliam,	18,011	7,000	1,015	8,015	Clanwilliam.
	Swellendam,	9,000	13,346	3,314	21,869	Swellendam
	Beaufort,	20,000	2,916	2,872	5,908	[illegible]
	George,	4,545	3,676	4,517	9,193	Georgetown.
Eastern.	Colesberg,	—	2,100	—	2,100	Colesberg.
	Albany,	1,792	11,500	298	11,798	Bathurst.
	Somerset,	7,168	11,900	1,760	13,660	Somerset.
	Graffreynet,	22,000	7,531	7,407	14,938	Graffreynet.
	Uitenhage,	9,000	4,628	6,391	11,019	Uitenhage.
			100,053	51,463	158,741	

AMERICA.

The continent of America extends from the 54th degree of south latitude to the 71st degree of north latitude; its extreme length, from the Straits of Magellan to Behring's Straits, being 10,500 English miles. Beyond these limits, the islands of Tierra del Fuego extends one degree farther south; and, on the North-east, Greenland and the Arctic Islands, have been traced to 78° of latitude. The extent of the continent, and the islands connected with it, is estimated as follows:—

North America,	7,400,000
South America,	6,300,000
West Indies, Tierra Del Fuego, and islands in the east and west coasts,	150,000
Greenland, and Arctic islands to the north of Hudson's Strait,	900,000
Square English Miles,	14,750,000

NORTH AMERICA.

North America lies between 8° and 72° north latitude, and 55° and 168° west longitude. The greater part of it forms a compact mass, but the outline of its coasts is exceedingly irregular, and nearly one-third of its entire length consists of a long narrow tract between the Atlantic and the Pacific Oceans. The longest straight line which can be drawn overland, extends from Cape Lisburn, in Russian America, to Cape Florida, a distance of 4260 miles; but the length of a somewhat winding line, stretching from the Isthmus of Panama, to the Arctic Ocean, west of Mackenzie's river, falls little short of 5000. Its greatest breadth, between 62° and 54° north latitude, is nearly 3000 miles; while to the south of the 30th parallel it becomes gradually narrower, till at Panama it is not more than 30 miles across.

Although a large portion of North America is still occupied by the aboriginal tribes, and there are extensive tracts unfitted for the residence of civilized man, yet the whole continent has been, at least nominally, divided by lines of demarcation among certain European powers, and their colonists.

1. *Danish America* comprises Iceland, Greenland, and the islands of Santa Cruz, St Thomas, and St John, in the West Indies.

2. *Russian America* consists of the north-western peninsula, with a strip of coast reaching to the most southerly point of Prince of Wales' Island. The only establishments, however, besides the capital, within this vast territory, are a few factories and forts of the Russian American Fur Company. The capital is *New Arkhangel*, on Sitka Island, a town with [illegible] inhabitants. The company have also a fortified factory at Bodega, on the coast of California.

3. *British America* comprises all that immense region which lies between the Polar Basin and the United States. The boundary between the territories of Great Britain and the United States, is, by the convention of 1846, continued westward along the 49th parallel of north latitude to the middle of the channel which separates the continent from Vancouver's Island, and by the Straits of Fuca. The British territory is divided into Hudson's Bay and North-western territory, Labrador, Upper Canada, Lower Canada, New Brunswick, Nova Scotia, and the islands of Newfoundland, Cape Breton, Prince Edward, Anticosti, Bermudas, and Bahamas; several West India Islands, and Honduras in Central America.

4. *The United States of North America* occupy the middle region of the continent, extending from the Atlantic to the Pacific. It also comprehends that large territory which was lately the republic of Texas.

5. *The Republic of Mexico* occupies the peninsular region south-west of the United States.

6. *The Republic of Guatimala*, or *United States of Central America*, occupies the long narrow tract between the Caribbean Sea and the Pacific Ocean. The greater part of the territory is yet a wilderness.

7. *The Republic of Hayti*, comprising the island formerly named Hispaniola and San-Domingo.

8. *Spanish America*, now consisting only of the islands of Cuba and Porto Rico.

9. *French North America* comprehends the islands of St Pierre and Miquelon in the Gulf of St Lawrence, and Guadalupe and Martinique, with their dependencies in the West Indies.

10. *Dutch North America* comprehends the islands of St Eustatius, and Saba, and part of St Martin in the West Indies.

11 *Swedish America*, which is limited to the small island of St Bartholomew in the West Indies.

* For this very awkward and indistinctive name, Washington Irving has proposed to substitute *Appalachia* or *Allephania* as the national appellation; the latter, in its English form, *Allegheny*, seems to be the preferable name.

UNITED STATES OF NORTH AMERICA.

The confederacy consists at present of thirty-one States, four territories, and one district. Since the date of last census in 1840, the following States have been added, viz.: Florida, Texas, California, Wisconsin, and Iowa; and the territories of Oregon, Minesota, Utah, and New Mexico.

States and Territories, in 1846.	Area in Square Miles.	Total Population. 1790.	1800.	1810.	1820.	1830.	1840.	1850.	Slave Population. 1800.	1810.	1820.	1830.	1840.	Seats of Government.	Distance from Washington.
Maine,	35,000	96,540	151,719	228,705	298,335	399,955	501,973	583,018	0	0	0	0	0	Augusta,	595 miles.
New Hampshire,	9,490	141,899	183,762	214,360	244,161	269,328	284,574	317,999	8	0	0	0	1	Concord,	474
Vermont,	10,000	85,416	154,465	217,713	235,764	280,652	291,948	314,322	0	0	0	0	0	Montpelier,	524
Massachusetts,	7,800	378,717	423,245	472,040	523,287	610,408	737,699	994,665	0	0	0	0	0	Boston,	432
Rhode Island,	1,225	69,110	69,122	77,031	83,059	97,199	108,830	147,543	381	103	48	17	5	Providence and Newport,	394,403
Connecticut,	4,764	238,141	251,002	262,042	275,202	297,665	309,978	371,947	951	310	97	25	17	Hartford and Newhaven,	335,301
New York,	48,000	340,120	586,756	959,049	1,372,812	1,918,608	2,428,921	3,098,818	20,343	15,017	10,088	75	4	Albany,	376
New Jersey,	7,276	184,139	211,949	249,555	277,575	320,823	373,306	489,381	12,422	10,851	7,657	2,254	674	Trenton,	166
Pennsylvania,	46,000	434,373	602,365	810,091	1,049,458	1,348,233	1,724,033	2,311,897	1,706	795	211	403	64	Harrisburg,	110
Delaware,	2,100	59,098	64,273	72,674	72,749	76,748	78,085	90,407	6,153	4,177	4,509	3,292	2,605	Dover,	114
Maryland,	13,500	319,728	341,548	330,546	407,350	447,040	470,019	575,150	105,635	111,502	107,398	102,994	89,737	Annapolis,	37
Virginia,	70,000	748,308	880,200	974,622	1,065,379	1,211,405	1,239,797	1,424,863	345,796	392,518	425,153	469,757	448,987	Richmond,	122
North Carolina,	50,000	393,751	478,103	555,500	638,829	737,987	753,419	868,870	133,296	168,824	205,017	245,601	245,817	Raleigh,	286
South Carolina,	33,000	249,073	345,591	415,115	502,741	581,185	594,398	668,217	146,151	196,365	258,475	315,401	327,038	Columbia,	500
Georgia,	62,000	82,548	162,101	252,433	340,987	516,823	691,392	868,726	59,404	105,218	149,656	217,531	280,944	Milledgeville,	642
Alabama,	50,000	—	—	20,845	127,901	309,527	590,756	779,001	0	—	41,879	117,541	253,532	Tuscaloosa,	858
Mississippi,	46,500	—	8,850	40,352	75,448	136,621	375,651	605,488	3,489	17,088	32,814	65,659	195,211	Jackson,	1035
Louisiana,	48,500	—	—	76,556	153,407	215,739	352,411	523,094	0	34,660	69,064	109,588	168,452	New Orleans,	1203
Tennessee,	45,000	35,791	105,602	261,727	422,813	681,904	829,210	1,005,213	13,584	44,535	80,107	141,603	183,059	Nashville,	714
Kentucky,	40,500	73,077	220,955	406,511	564,317	687,917	779,828	993,344	4,084	80,561	126,732	165,213	182,258	Frankfort,	551
Ohio,	45,000	—	45,365	230,760	581,434	937,903	1,519,467	1,981,910	0	—	—	0	3	Columbus,	396
Indiana,	36,000	—	4,875	24,520	147,178	343,031	685,866	990,258	135	237	190	0	5	Indianapolis,	573
Illinois,	54,000	—	—	12,282	55,211	157,455	476,183	855,384	—	168	917	747	331	Vandalia,	781
Missouri,	68,000	—	—	20,845	66,586	140,445	383,702	682,907	—	3,011	10,222	25,081	58,240	Jefferson City,	980
Michigan,	58,000	—	—	4,762	8,896	31,639	212,267	402,041	—	24	—	92	0	Detroit,	526
Arkansas,	54,000	—	—	—	14,273	30,388	97,574	198,796	—	—	1,617	4576	19,935	Little Rock,	1063
Florida T.	55,000	—	—	—	—	34,730	54,477	89,459	—	—	—	15,501	25,717	Tallahassee,	896
Wisconsin T. } Iowa T. }	270,000	—	—	—	—	—	30,945	305,538	—	—	—	—	11	Madison,	850
		—	—	—	—	—	43,112	192,497	—	—	—	—	16	Burlington,	
New Mexico T.	210,744	—	—	—	—	—	—	61,594	—	—	—	—	—	Santa Fe,	
Utah T.	187,923	—	—	—	—	—	—	20,000	—	—	—	—	—	Salt Lake City,	
California,	188,981	—	—	—	—	—	—	214,000	—	—	—	—	—	San Jose,	
Oregon T.	341,463	—	—	—	—	—	—	10,000	—	—	—	—	—	Oregon City,	
Minnesota T.	83,000	—	—	—	—	—	—	6,077	—	—	—	—	—	St Pauls,	
District of Columbia,	63	—	14,093	24,023	33,039	39,858	43,712	51,670	3,244	5,395	6,377	6,119	4,696	WASHINGTON,	
	2,282,823	3,919,829	5,305,941	7,265,559	9,638,191	12,861,192	17,069,453	23,247,884	856,732	1,191,359	1,538,228	2,005,310	2,487,355		

BRITISH AMERICA.

The British dominions in North America are divided into the four provinces of Canada, New Brunswick, Nova Scotia, Prince Edward's Island, and Newfoundland; besides the Hudson's Bay and north-west territory, and the Bermudas or Somers' Islands, in the Atlantic Ocean. To each of these provinces a constitution has been granted, founded on that of the mother country; and each has a governor, or lieutenant-governor, a legislative council appointed by the Crown, and a house of commons or representatives chosen by the people.

PROVINCES.	Area in Square Miles.	Population in 1846.	CHIEF TOWNS.
Canada { Lower Canada,	194,815	499,739	Kingston.
Canada { Upper Canada,	147,000	993,925	
New Brunswick,	27,704	119,457	Frederickton and St Andrews.
Nova Scotia,	18,742	142,548	Halifax.
Prince Edward's Island,	2,131	32,292	Charlottetown.
Newfoundland,	35,913	60,088	St John's.
Bermudas,	19	8,862	Georgetown.
	426,324	1,256,911	

WEST INDIES.

These islands are divided into four principal groups, as follows:—

1. The Greater Antilles, Cuba, Hayti, Jamaica, Porto-Rico.

2. The Caribee Islands, consisting of Tobago, and all the islands between it and Porto-Rico; subdivided into, 1. The *Leeward Islands*, consisting of Dominica, and all the islands to the north of it; and, 2. The *Windward Islands*, consisting of Martinique, with the islands which lie to the south of it. St Thomas, St John, Santa Cruz, Tortola, Virgin-Gorda, and their dependencies, are also called the *Virgin Islands*.

3. The Bahamas or Lucayos, consisting of all the low islands to the north of Cuba.

4. The Smaller Antilles, consisting of the islands along the coast of South America, viz. Trinidad, Margarita, Tortuga, Salada, Orchilla, Buen-Aire, Curaçoa, and Oruba.

STATISTICAL TABLE OF THE ISLANDS.

Islands.	Area in Square Miles.	Population. White.	Black.	Total.	Belong to
Cuba,	54,000	311,051	393,436	704,487	Spain.
Hayti,	30,000			935,335	Independent.
Jamaica,	6,400	36,000		311,962	Britain.
Porto-Rico,	4,140	162,311	161,527	323,838	Spain.
Bahamas,	5,500	4,657	13,916	18,573	Britain.
St Thomas,	40	550	4,500	5,050	Denmark.
St John,	40	180	2,250	2,430	—
Santa Cruz,	100	2,223	29,164	31,387	—
Tortola,	90	477	6,488	6,965	Britain.
Virgin-gorda,	80	1,500	6,500	8,000	—
Anguilla,	30	265	2,735	3,080	—
St Martin,	90	—	—	6,100	France & Holland.
St Bartholomew,	60	—	—	8,000	Sweden.
Saba,	10	—	—	1,600	Holland.
Barbuda,	90	—	—	1,500	Britain.
St Eustatia,	22	5,000	15,000	20,000	Holland.
St Christopher's,	70	1,612	23,660	25,272	Britain.
Nevis,	20	700	10,722	11,422	—
Antigua,	93	1,980	33,432	35,412	—
Montserrat,	78	330	7,329	7,659	—
Guadalupe,	675	—	—	116,031	France.
Deseada,	25	—	—	900	—
Mariegalante,	90	—	—	12,385	—
Dominica,	290	840	17,990	18,830	Britain.
Martinique,	370			127,574	France
St Lucia,	225	881	17,267	18,148	Britain.
St Vincent,	131	1,301	25,821	27,122	—
Barbadoes,	166	14,659	87,953	102,912	—
Grenada,	109	801	27,322	28,123	—
Tobago,	104	280	14,621	14,901	—
Trinidad,	1,700	4,201	41,083	45,284	—
Margarita,	354	5,500	6,500	12,000	Venezuela.
Curaçoa,	600	1,200	7,300	13,712	Holland.

MEXICO.

The Republic of Mexico was divided, by the constitution of 1824, into 19 States, 4 Territories, and the Federal District; but a decree of 1835 provided for a new division of the country into departments. Before the declaration of independence, February 24, 1821, Mexico or New Spain, was a viceroyalty of Spain, and was divided into 12 intendencies and 3 provinces, and now contains a population of about 7,687,000.

TEXAS.*

This lately independent republic is situate on the north-west side of the Gulf of Mexico. As a republic, it claimed the whole country from the south-western frontier of the United States, to the Rio Bravo del Norte, and along that river to its sources in the 42° north latitude, comprising altogether an area of between 400,000 and 500,000 square miles. The superficial extent, as comprised within the limits defined by the first Texan Congress, extends to 397,319 square miles. It was formed by a number of citizens of the United States, who obtained grants of land from the Mexican government, and in 1835 declared themselves independent. A convention of delegates, in 1836, adopted a constitution closely resembling that of the United States. In 1845, by an arrangement entered into at Austin between the American government and that of Texas, it became one of the confederacy of the United States. The executive authority is vested in a governor, and in other respects its internal government is similar to that of the other states. It is divided into eight judicial districts. Its public debts amount to 9,949,007 dollars, and its yearly revenue in 1840 amounted to 802,554 dollars. The population is differently stated, but may probably amount to 350,000, chiefly Anglo-Americans.

* The Anglo-Americans, according to the analogy of their language, pronounce this name Teekass; the Mexicans, according to the analogy of theirs, pronounce it Tegias, or Teh has.

CENTRAL AMERICA.

This country, which was formerly a province of Spain, and styled the Captain-Generalship of Guatemala, was declared independent by the people on the 15th of December, 1821, and was incorporated with Mexico; but on the fall of Iturbide, it disconnected itself from Mexico, and was formed into a separate independent republic under the title of Federal Republic of Central America. It is now divided into five Independent States, viz.:—1. *Guatemala*, population 635,000; 2. *San Salvador*, population 363,000; 3. *Nicaragua*, population 363,000; 4. *Costa Rica*, population 198,000; 5. *Honduras*, population 308,000.

SOUTH AMERICA.

This extensive continent is a peninsula, connected with North America by the narrow isthmus of Panama or Darien, which in one part is only thirty miles across, and not more than 633 feet above the level of the Pacific Ocean. The greatest length of the peninsula from north to south is 4550 miles, and its greatest breadth 3200. It covers an area of 6,500,000 square miles, about three-fourths of which lie between the tropics, and the other fourth within the southern temperate zone.

Divisions.—New Granada, Venezuela, Equador or Ecuador, Peru, Bolivia, or Upper Peru, Chili, the Argentine Republic, or United States of Rio de la Plata, Paraguay, Uruguay, Brazil, Guyana, Patagonia, and the Archipelago of Tierra del Fuego.

Soon after the invasion of Spain by the French in 1808, a revolutionary spirit began to manifest itself in the Spanish colonies; and in a short time all these colonies successively declared themselves independent, and formed republican constitutions, most of which were modelled, in a great measure, upon the constitution of the United States. The people, however, were little accustomed to free institutions, and were ill prepared, by character, education, and habits, to sustain a republican government; and their condition, since the declarations of independence, has been, for the most part, a state of revolution, disorder, and misrule. But the history and statistics of these republics are very imperfectly known.

OCEANIA.

The islands to the south-east of Asia have been usually considered as appendages of that continent; but they are now classed by the Continental geographers along with the islands of the Pacific Ocean, as a fifth division of the World, under the name of Oceania or Oceanica. Oceania is divided into Western Oceania, or Malaysia; Central Oceania, or Australasia; and Eastern Oceania, or Polynesia.

MALAYSIA.

This division derives its name from the Malays, a peculiar variety of the human race, to which the dominant people of the Archipelago belong; and may be subdivided into the following groups, viz.:—

1. The *Sumatran group*, comprising Sumatra, Banca, Billiton, Lingan, Panjour, and other islands on the east and west coasts of Sumatra.
2. The *Javan group*, comprising Java, Madura, Bali, Lombock, &c.
3. The *Sumbava-Timor group*, comprising Sumbava, Flores, Solor, Sabrao, Lomblem, Panter, Ombay, Timor, Simao, Rotti, Dao, Savou, Sumba, or Sandlewood, &c.
4. The *Moluccas*, comprising Amboyna, Ceram, Booro, Goram, Banda, Lonthoir, Pulo Ali, Letti, Moa, Lackar, Sermatta, Kissir, Wetter, Grand Kay, Timorlaut, Gilolo, Ternate, Tidor, Batchian, Pulo Obi, Mysol, Popo, &c.
5. The *Celebes group*, comprising Celebes, Sangir, Siao, Banca, Xoulla, Bouton, Salayer, &c.
6. The *Group of Borneo*, comprising Borneo, Natuna, and other islands.
7. The *Philippines*, consisting of about a thousand islands, the principal of which are Luçon, Mindanao, Palawan, &c.

AUSTRALASIA.

This name signifies "South Asia," and was originally intended for New Holland, but is now so extended as to include not only that great island, but also Papua, or New Guinea, Wageeoo, Arroo, Louisiade, New Britain, New Ireland, the Solomon Isles, New Hebrides, New Caledonia, Norfolk Island, New Zealand, Van Diemen's Land, and a number of smaller islands between and adjoining to these.

POLYNESIA,

Or the "Many Islands," is the name given to the innumerable islands scattered over the Pacific Ocean to the south of the 40° of north latitude, and west of the 188° meridian west. Many of them are arranged in groups or clusters, while others occur at solitary distances. The principal groups are:—

The *Hawaiian Archipelago* (*Sandwich Islands;*) the *Georgian* and *Society Islands*, including *Tahiti* (*Otaheite;*) the *Low Islands;* the *Marquesas*, and *Washington Islands;* the *Harvey Islands;* the *Navigator's Islands; Dangerous Archipelago; Tonga, Friendly*, and *Feejee Islands;* the *Caroline Islands;* the *Marian* or *Ladrone Islands;* the *Bonin Islands; Easter Island*, &c. &c.

The Polynesian Islands and New Zealand are inhabited by various tribes, all referrible to the Malay variety of mankind, who speak various dialects of one common language. Of these the New Zealanders are the finest race, though some others have made greater progress in civilization, particularly the Hawaiians, who form a very enterprising commercial nation, under a monarchical government.

Of the Malaysian islands, Java, Madura, Banca, Billiton, Lingan, Tanjong-pinang, Padary, Palembang, and their dependencies in Sumatra; most of the Moluccas, Macassar, and other portions of Celebes; and part of Timor, belong either mediately or immediately to the King of Holland, whose Governor-General resides at the city of Batavia, in Java. The Portuguese possess a part of Timor. The Spaniards possess portions of Luçon, Mindinao, and others of the Phillippines; their capital is the city of Manilla, in Luçon. The rest of Malaysia is possessed by numerous independent princes and tribes. The dominant people are chiefly of the tawny or brown variety of mankind; but several of the smaller islands, the interior of Borneo and Sumatra, and all Australasia, except new Zealand, are occupied by people of the Ethiopic or Negro race.

Australia is now, in Britain at least, the generally received name of the large island formerly called New Holland, which contains a superficial area of more than 3,000,000 of square miles. Within the last half century, various British colonies, distinguished by the names of New South Wales, North Australia, South Australia, and Western Australia, have been planted on its shores.

New South Wales was discovered by Cook, who sailed along the whole coast, from Cape Howe to Cape York, in the year 1770. In January, 1788, a convict settlement was established at Port Jackson; but for many years the progress of discovery and improvement was very slow. It was only in 1813, that the first passage across the Blue Mountains, a range which runs parallel to the coast, was effected; but since that time, colonists have flocked to the settlement, and its progress has been unusually rapid. The country around Sydney, the capital, is divided into twenty counties, named, Argyle, Bathurst, Bligh, Brisbane, Camden, Cook, Cumberland, Durham, Georgiana, Gloucester, Hunter, King, Macquarrie, Murray, Northumberland, Phillip, Roxburgh, St Vincent, Wellington, Westmoreland. The Crown lands beyond the limits of the counties are divided into nine districts, named, Port Macquarrie, New-England, Liverpool Plains, and Bligh, along the northern borders, between the sea and the Macquarrie river; Wellington, between the Macquarrie and the Lachlan; Lachlan, between the Lachlan and the Morrumbidgee; Morrumbidgee, between that river and the Murray; Maneroo on the East coast; and Victoria, "comprising the whole of the lands lying to the south of the main range, between the rivers Avens and Goulburn, and adjacent to Port-Phillip."

In 1841, the total population of the territory amounted to 130,856. Of these 87,298 were male, and 43,558 female. There were 4477 landed proprietors, merchants, bankers, and men of liberal professions; 1774 shopkeepers and retailers; 10,715 mechanics and artificers; 12,948 shepherds; 9825 domestic servants; all others, not classified, 72,317. Of the males, 18,602 were married, and 68,396 single; of the females, 17,551 married, and 26,007 single. The number of free males was 61,527; of free females, 40 425. There were 35,690 Roman Catholics; 13,153 Presbyterians; 8236 Methodists; 1857 other dissenters; 856 Jews; 207 Moslems and Pagans; all others, reputed to belong to the Church of England, 73,727. The number of houses was 19,776, of which 6375 were of stone or brick, and 10,401 of wood; in 1851, the population of N. S. W., exclusive of Port-Phillip, was 192,000.

North Australia extends westward from the Gulf of Carpentaria. The only settlement yet established is at Port Essington, on the north side of Coburg peninsula, where a new town, named Victoria, was founded in 1838.

South Australia comprises that portion of New Holland which is situate between the 132° and 141° of east longitude and the tropic of Capricorn, and the south coast. It has been recently erected into a colony, and the first settlements have been formed upon the east side of the Gulf of St Vincent. The capital has been fixed at the town of *Adelaide*, which already contains 15,000 inhabitants. At 31st December 1848, the population of the colony amounted to 36,666.

Western Australia.—The first settlers in this colony arrived at the Swan River in 1829. The limits of the colony are between 31° and 35° south latitude, and between the west coast and 129° east longitude, comprising a territory 1280 miles in length, from north to south, and 800 in breadth. The principal settlements are at the Swan river, but settlers have also spread to a considerable distance inland and along the coast, and fifteen counties have been already formed, viz. Twiss, Perth, Murray, Wellington, Nelson, Sussex, Lanark, York, Grantham, Wicklow, Goderich, Stirling, Hay, Plantagenet, Kent. The principal towns are *Perth* and *Freemantle*, on the Swan river, in Perth county; and *Albany*, on King George's Sound, in Plantagenet county. The population at 31st December 1848, amounted to no more than 4464.

Tasmania, or Van Dieman's Land, is a large island separated from N. S. Wales by Bass' Strait. It is about 210 miles in length from north to south, and about 150 from east to west, comprising an area of 24,000 square miles, or 15,000,000 of acres. The southern part of the island was discovered in 1642, by Abel Tasman, a Dutchman, who gave it its present name in honour of Anthony Van Dieman, the Governor-General of the Dutch East Indies. Its insularity was proved by Messrs Bass and Flinders, who sailed round it in 1799. A small penal settlement for convicts was established in 1803; and early in 1804, Governor Collins arrived in the river Derwent, took formal possession of the country, and founded Hobart Town, now the capital of the island. The population at 1st March 1851, amounted to 70,130, viz. free population, 53,031; convict population 17,099.

Norfolk Island, 900 miles E.N.E. of Sydney, is a penal settlement reserved exclusively for convicts.

New Zealand consists of two large islands, nearly adjoining each other, which extend 800 miles in length, with an average breadth of only 100, and a smaller island at the southern extremity. Along its great extent of coast there are numerous harbours of unrivalled excellence, into some of which fine rivers enter, after having passed through districts of great extent and fertility. The insular position of the country, and the lofty mountains which intersect it, insure a perpetual supply of moisture, and hence the country abounds in beautiful forests. The climate is one of the finest and most equable in the world; and, indeed, no other country possesses so many requisites for becoming a great commercial and naval power. The natives are subdivided into very small communities or families, without any individual who possesses the slightest political authority, and are excessively jealous of each other. They are thus likely to become an easy prey to the European colonists, who are intruding themselves upon them; and it is not unlikely that this, the finest of the Polynesian races, may ere long become extinct, or at best, the hewers of wood and the drawers of water to their powerful invaders. These islands were discovered in 1642 by Abel Tasman, a Dutch navigator, who bestowed upon them their present name, in honour of the province of Zealand, in Holland. They were more fully explored by Cook, whose name is attached to the strait which he discovered between the two great islands. The northmost island is named *Eaheinomawee*, the middle one *Tawai-Poennamo*, and the southmost *Stewart's Island*. To the two former have been latterly attached the names of New Ulster and New Munster.

In May, 1840, the sovereignty of Britain over these islands was declared by Captain Hobson, the first governor appointed by the Crown. He has founded his capital at Auklaud, on Waitemata Harbour, one of the most eligible places in New Zealand. An English company has founded the settlement of Wellington, at Port Nicholson, on Cook's Strait; New Plymouth, on the S.W. coast of the North Island; and Nelson, on the south side of Cook's Strait; and the tide of emigration is flowing strongly towards these islands.

THE WORLD.

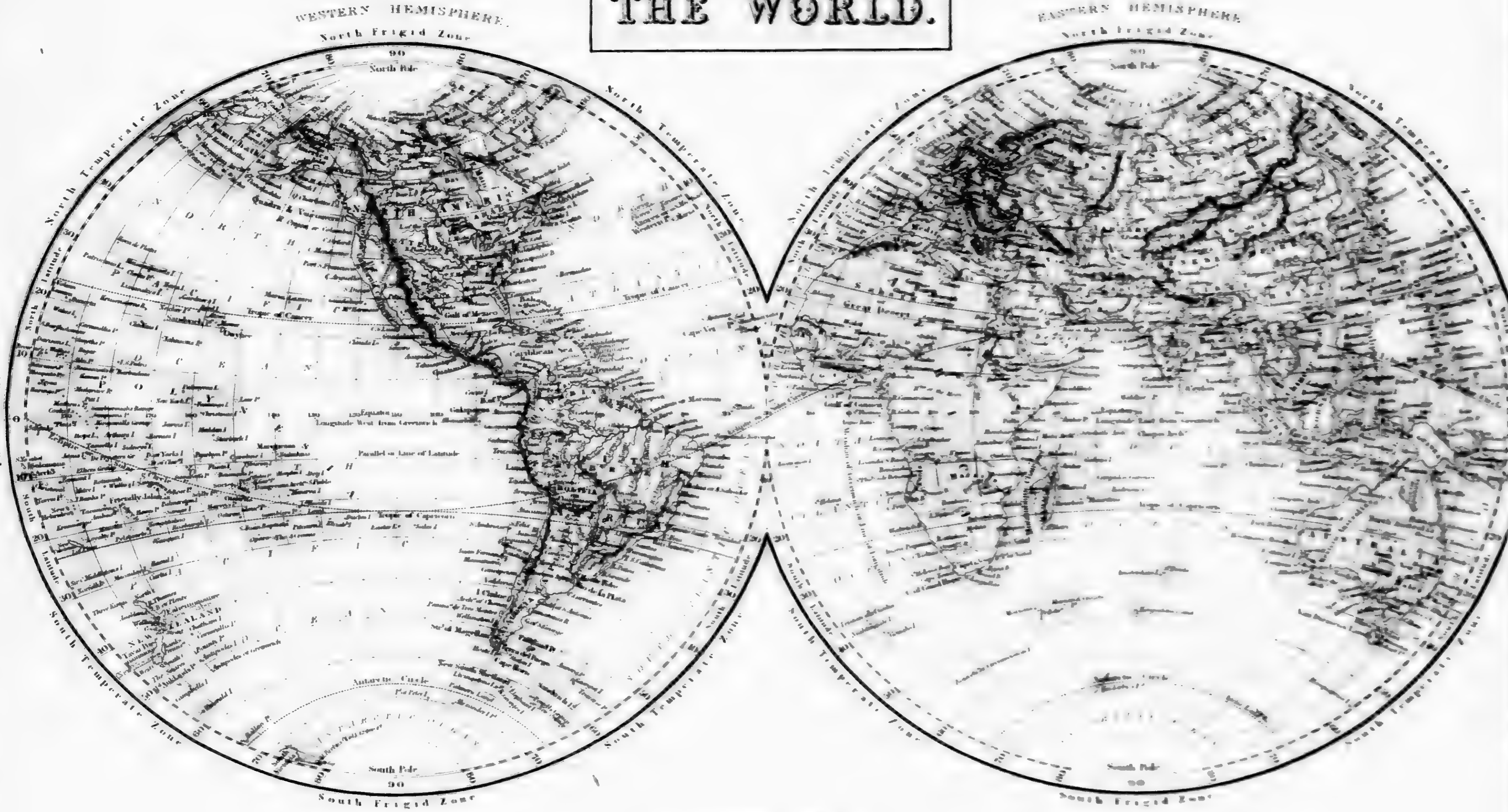

Engraved by S. Hall Bury St. Bloomsbury

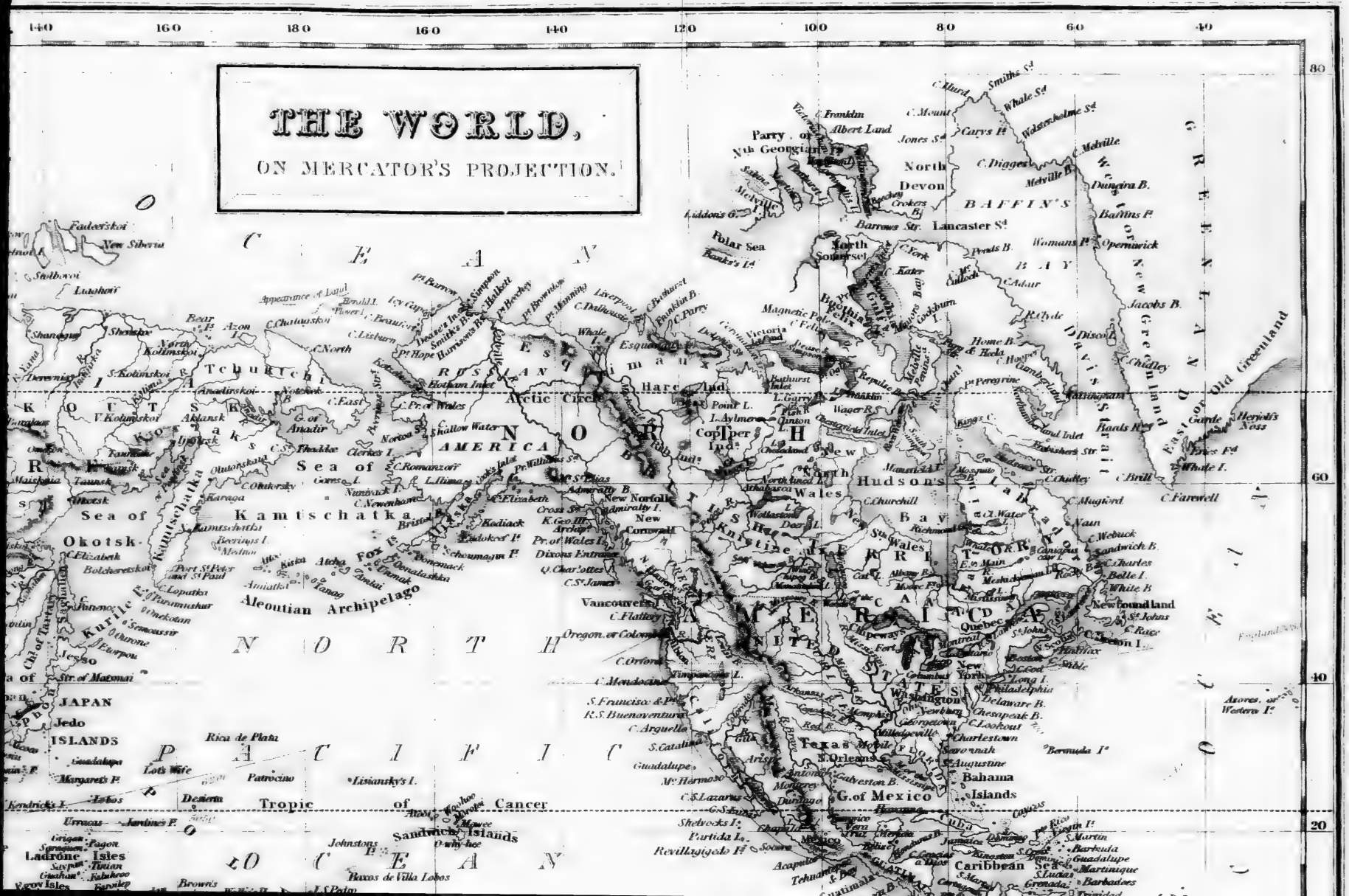
THE WORLD,
ON MERCATOR'S PROJECTION.
NORTH PACIFIC OCEAN
Sea of Okotsk
Sea of Kamtschatka
Aleoutian Archipelago
Kurile Isles
JAPAN
ISLANDS
Tropic of Cancer
Sandwich Islands
Ladrone Isles
Caribbean Sea
G. of Mexico
Bahama Islands
Texas
Vancouver I.
Newfoundland
Hudson's Bay
Arctic Circle
Polar Sea
Baffin's Bay
Greenland
Old Greenland
New Siberia
Aleutian Archipelago
Tchukotskoi
Kamtschatka
Sea of Okotsk
Vancouver I.
Newfoundland
Hudson's Bay
Baffin's Bay
Greenland
Old Greenland
Polar Sea
Tropic of Cancer
Sandwich Islands
Ladrone Isles
Caribbean Sea
G. of Mexico
Bahama Islands
Texas
Arctic Circle

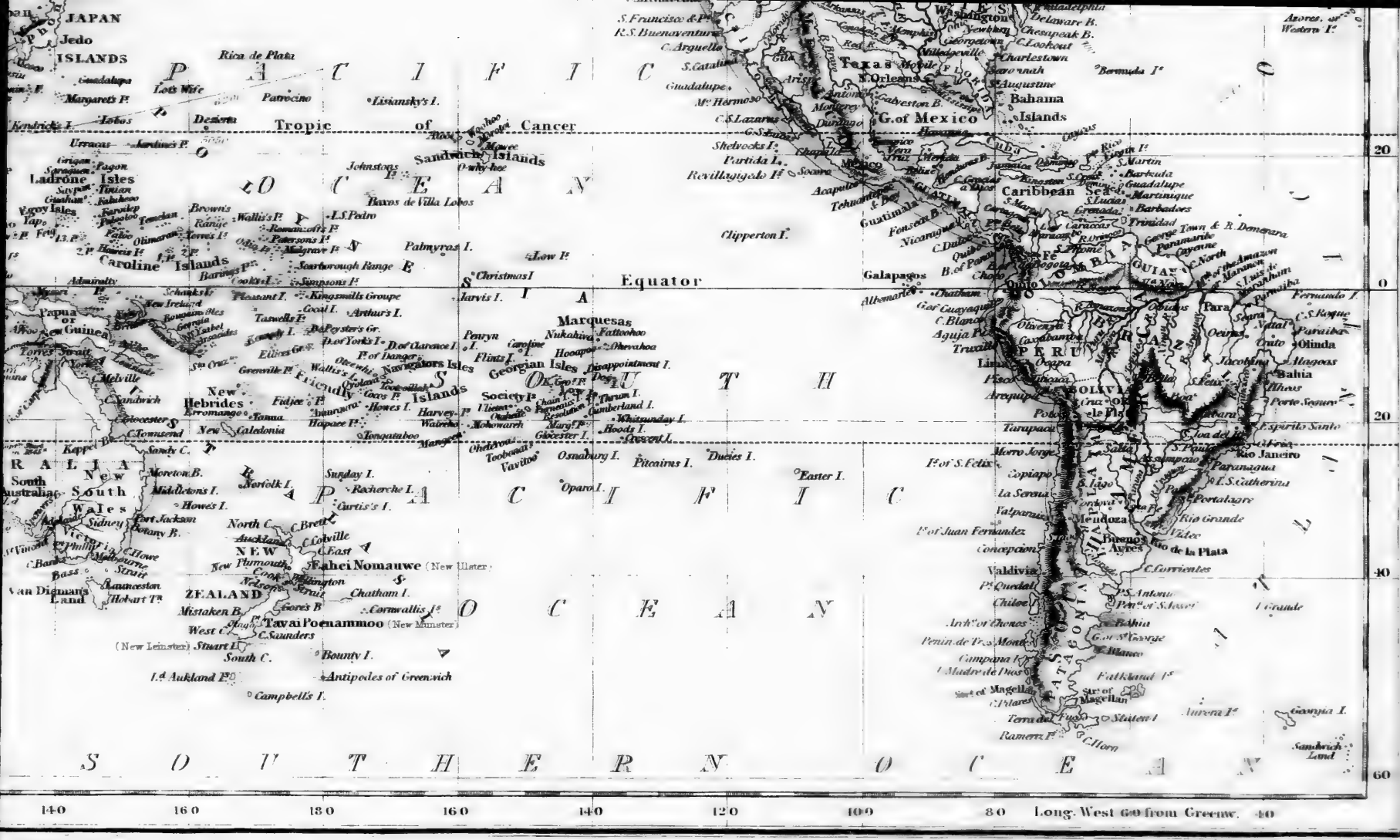

Edinburgh. Published by A. & C. Black.

Engd by C. Arkman, Edin.

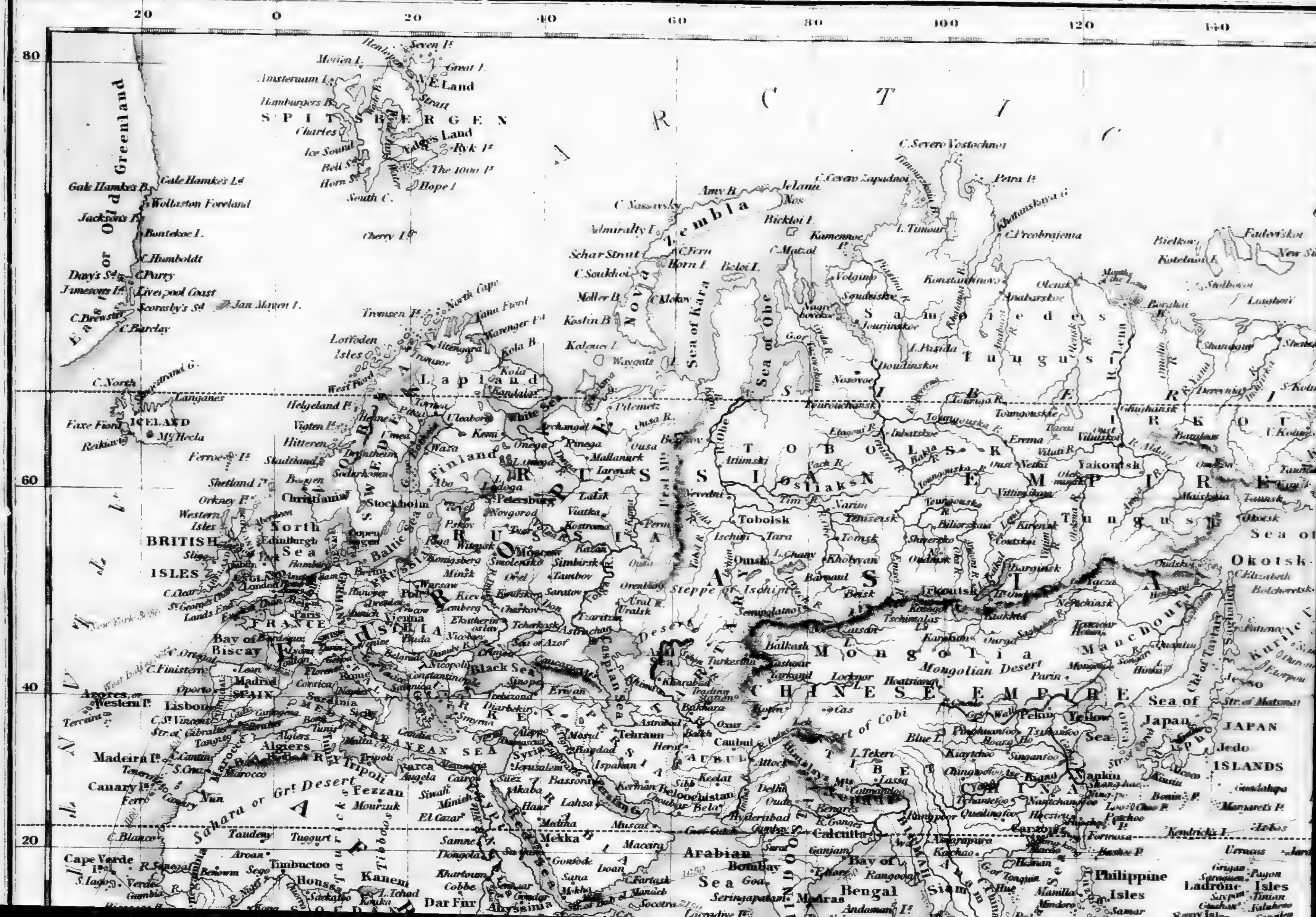

ARCTIC
SPITSBERGEN
Old Greenland
ICELAND
BRITISH ISLES
North Sea
Lapland
Finland
SWEDEN
Nova Zembla
Sea of Kara
Sea of Obe
RUSSIA
FRANCE
SPAIN
Bay of Biscay
Black Sea
Caspian Sea
PERSIA
Arabian Sea
Bay of Bengal
Steppe of Ischim
Mongolia
Mongolian Desert
CHINESE EMPIRE
Sea of Japan
JAPAN ISLANDS
Sea of Okotsk
Manchouria
Philippine Isles
Sahara or Grt Desert
Tunguses

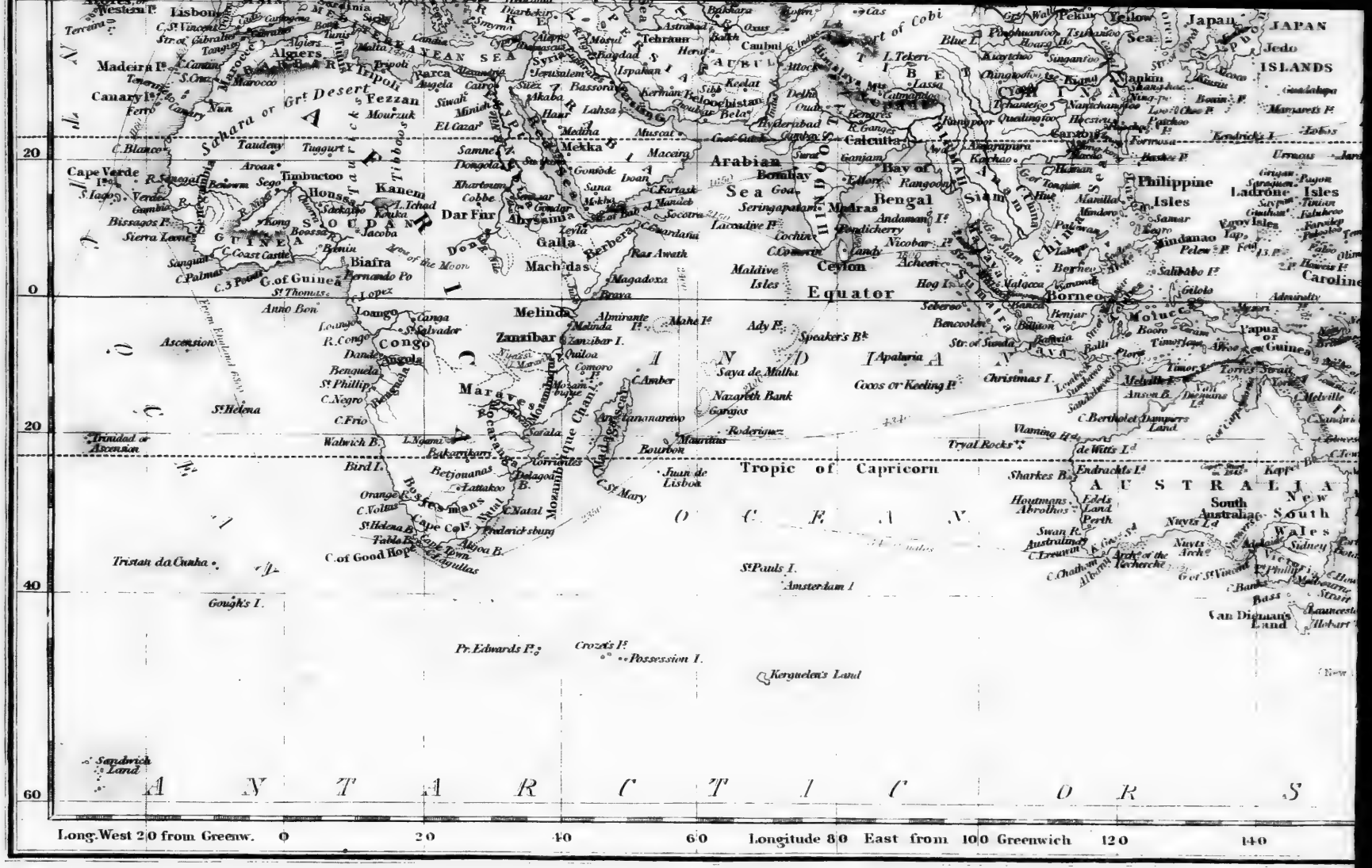
Western Is.
Lisbon
Madeira Is.
Canary Is.
Cape Verde Is.
Algiers
Tripoli
Fezzan
Sahara or Grt Desert
Timbuctoo
Kanem
Dar Fur
Abyssinia
Galla
Biafra
G. of Guinea
Congo
Angola
Ascension
St. Helena
Trinidad or Ascension
Tristan da Cunha
Gough's I.
Cape Colony
C. of Good Hope
Natal
Madagascar
Zanzibar
Melinda
Mecca
Medina
Muscat
Arabian Sea
Bombay
Madras
Calcutta
Bay of Bengal
Ceylon
Maldive Isles
Equator
Tropic of Capricorn
Cocos or Keeling I.
Christmas I.
Philippine Isles
Ladrone Isles
Japan
JAPAN ISLANDS
Nankin
Pekin
Yellow Sea
Siam
Borneo
Molucca
Papua or New Guinea
AUSTRALIA
South Australia
New South Wales
Van Diemans Land
Sandwich Land
Kerguelen's Land
Pr. Edwards Is.
Crozet's Is.
Possession I.
St. Pauls I.
Amsterdam I.
Long. West 20 from Greenw. 0 20 40 60 Longitude 80 East from 100 Greenwich 120 140

CHART OF THE WORLD

EXHIBITING ITS CHIEF PHYSICAL FEATURES.

CURRENTS OF THE OCEAN &c.

Explanation

Isothermal Lines, connecting places having the same mean Annual temperature represented thus
Mountain Chains — Volcanoes ○
Table lands or Plateaux tinted Brown
Plains and Lowlands Green
Currents of the Ocean
The Arrows show their direction, and the Figures the velocity in Nautical miles in 24 hours.

Spitzbergen
Baffins Bay
Hudsons Bay
Arctic Circle
Iceland
Prolongation of the Gulf Stream
Arctic Current
Sarmatian Plain
Black Sea
Caspian Sea
Sahara or Great Desert
Sudan
Gulf of Mexico
Cuba West Indies
Caribbean Sea
Tropic of Cancer
Kilauea
Sandwich I.
PACIFIC
OCEAN
Counter Curr.
Warmth Equator
Equatorial Current
Ohivahoa
Tahiti
Tobreopon
Tropic of Capricorn
Mountains of Brazil
Drift Current of S.E. Trade Wind
South Connecting Current
Antarctic drift current
Falkland I.
Table land of S. Africa
Lupata Mts.
Mts. of the Moon

CHART SHEWING THE DISTRIBUTION OF RAIN & SNOW.

Highest Mountain 28,178 feet
Greatest measured depth 27,800 feet (5¼ Miles)
Assumed depth from tidal undulations 42,920 ft. or 8 miles

Limit of constantly Frozen Ground
Arctic Circle
Nth Zone of Variable Rains
Equatorial Line of the Fall of Snow at the Level of the Sea
Tropic of Cancer
Rainless District
Zone of the Periodical Rains
Equatorial Line of the Fall of Snow at the Level of the Sea
Sth Zone of Variable Rains

The Arrows indicate the direction of the Wind
Region
N. Region of Var
Tropic of Cancer
Region of the No
Zone of Variable Winds &
Region of the South
S. Region of Var
Region

ESTIMATED POPULATION OF THE WORLD.

Europe contains	249 millions
Asia	625
Africa	70
America	44
Oceanic	2

Permanent Habitation

Indo European
Indo European mixed
Mongolian
American
Negro
Malay

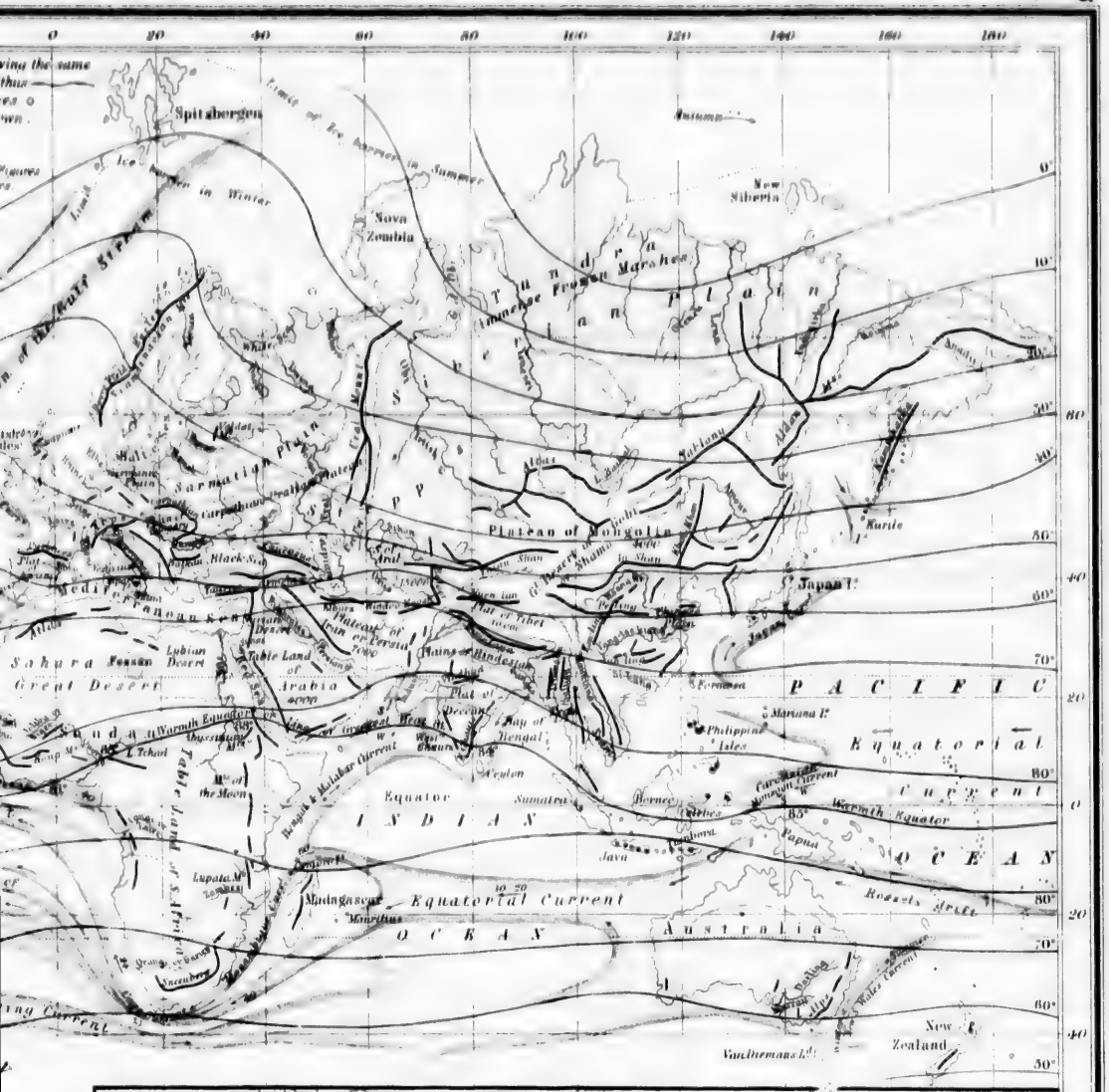
Spitzbergen
Nova Zembla
New Siberia
Tundra
Siberian Plain
Sarmatian Plain
Plateau of Mongolia
Japan I.
Kurile
Sahara
Great Desert
Nubian Desert
Table Land of Arabia
Plain of Tibet
Plain of Hindostan
Plat. of Deccan
Bay of Bengal
Ceylon
Sumatra
Borneo
Java
Philippine Isles
Marianas I.
Formosa
PACIFIC
Equatorial
Current
Warmth Equator
INDIAN
OCEAN
Equator
Madagascar
Mauritius
Equatorial Current
Australia
Roaring Forties
New Zealand
Van Diemans L.d
Tropic of Cancer
Tropic of Capricorn

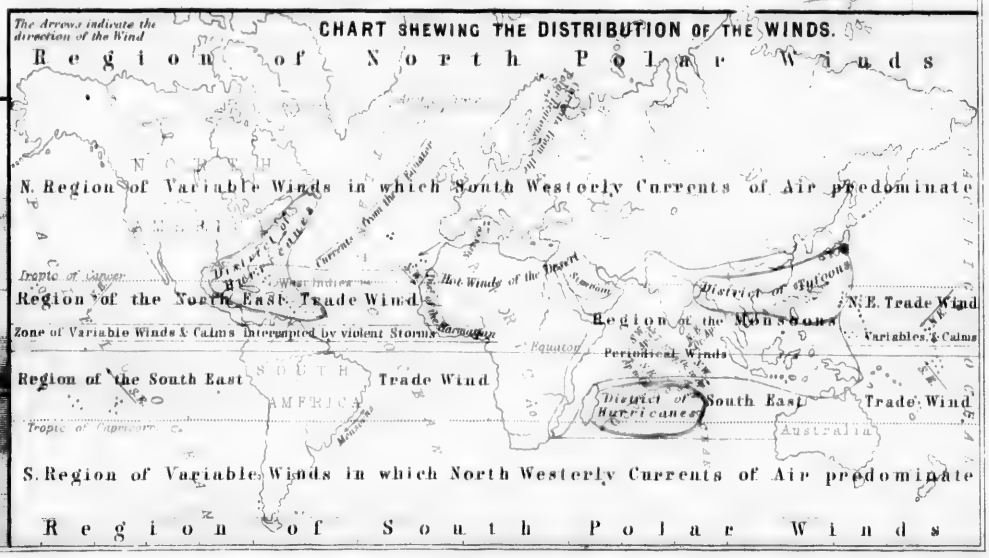
The Arrows indicate the direction of the Wind
CHART SHEWING THE DISTRIBUTION OF THE WINDS.
Region of North Polar Winds
N. Region of Variable Winds in which North Westerly Currents of Air predominate
Tropic of Cancer
Region of the North East Trade Wind
Hot Winds of the Desert
Simoom
Harmattan
Zone of Variable Winds & Calms Interrupted by violent Storms
Region of the Monsoons
N.E. Trade Wind
Variables & Calms
Equator
Periodical Winds
Region of the South East Trade Wind
District of South East Hurricanes
Tropic of Capricorn
Australia
S. Region of Variable Winds in which North Westerly Currents of Air predominate
Region of South Polar Winds


Indo European
Indo European mixed
Mongolian
American
Negro
Malay
LANGUAGES.
There are 860 distinct Languages, besides 5000 Dialects.
of these 53 belong to Europe
153 Asia
114 Africa
123 America

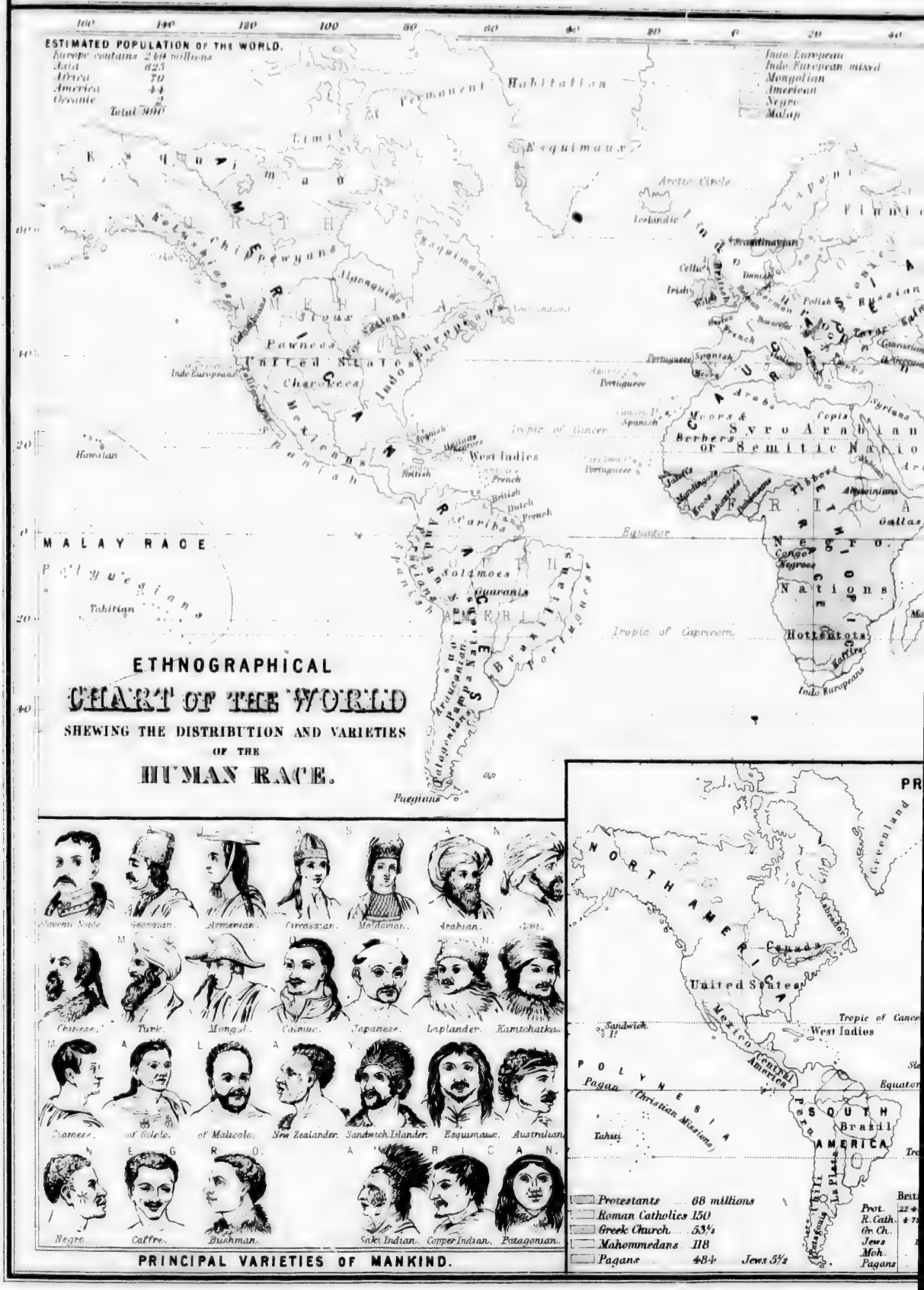

Edinburgh. Published by A. & C. Black.

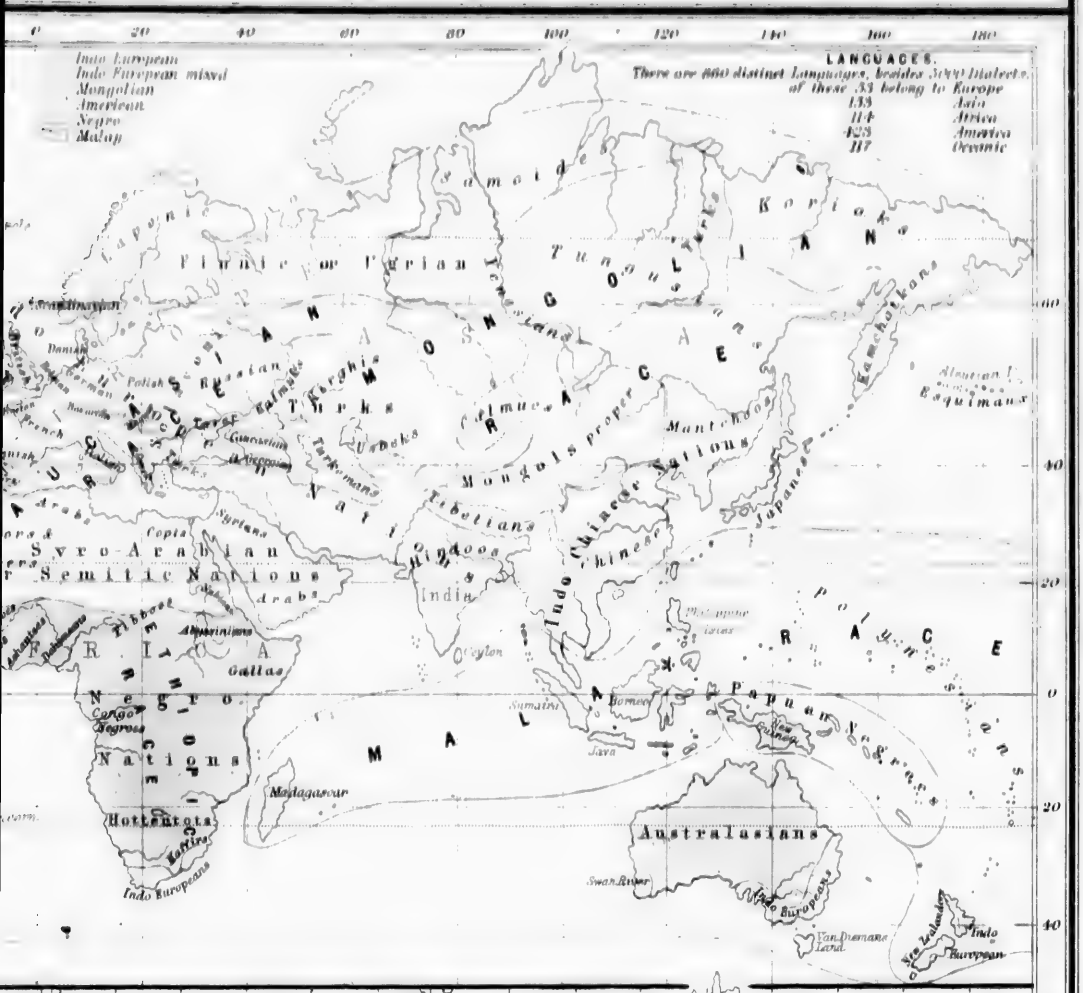

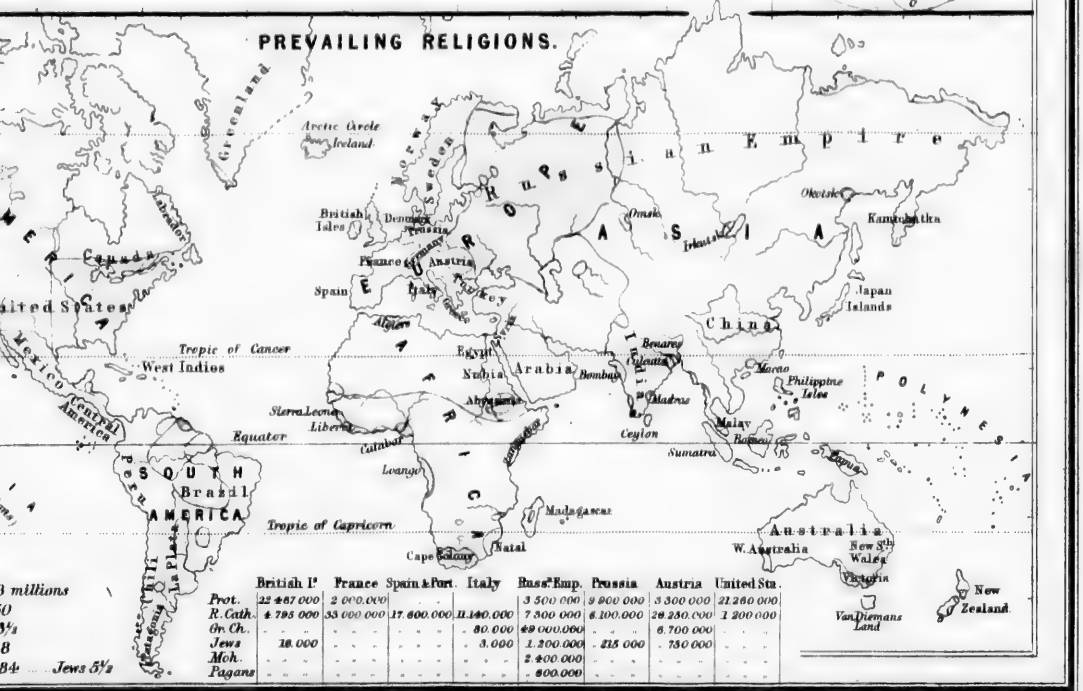

	British I.	France	Spain & Port.	Italy	Russ. Emp.	Prussia	Austria	United Sta.
Prot.	22 487 000	2 000.000	.	.	3 500 000	9 900 000	3 300 000	21 260 000
R. Cath.	4 795 000	33 000 000	17 600.000	11.140.000	7 300 000	6.100.000	28 250.000	1 200 000
Or. Ch.	.	.	.	.	80.000	49 000.000	6.700 000	.
Jews	18.000	.	.	.	3.000	1.200.000	215 000	130 000
Moh.	.	.	.	.	.	2 400.000	.	.
Pagans	.	.	.	.	.	600.000	.	.

3 millions
0
3½
8
84 Jews 5½

J. Bartholomew, Edin.

h. Published by A. & C. Black.

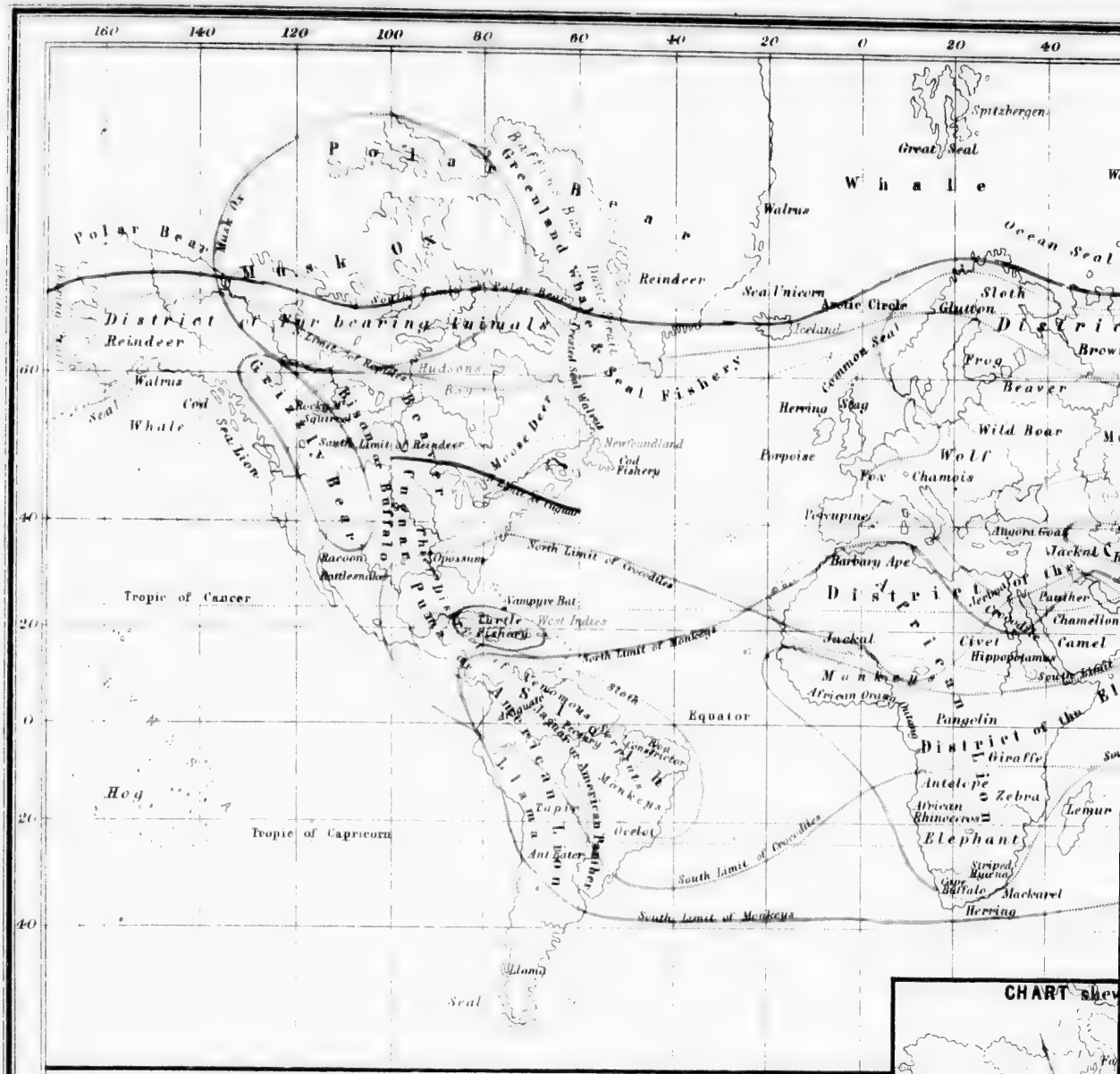

DISTRIBUTION of ANIMALS in a VERTICAL DIRECTION.



CHART OF THE WORLD

SHEWING THE DISTRIBUTION OF THE

PRINCIPAL PLANTS.

ZOOLOGICAL CHART OF THE WORLD

SHEWING THE DISTRIBUTION OF SOME OF THE PRINCIPAL MEMBERS OF THE

ANIMAL KINGDOM.

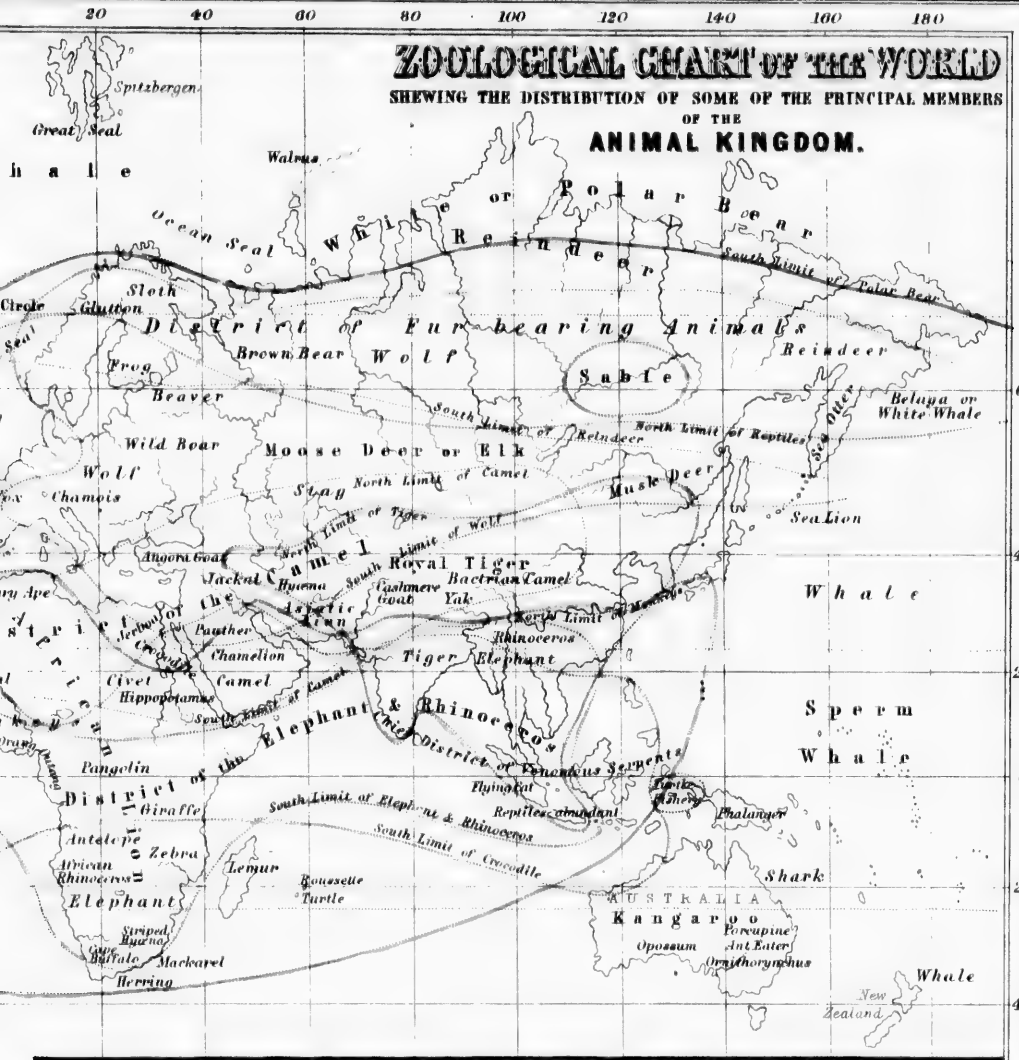

CHART shewing the DISTRIBUTION of the PRINCIPAL BIRDS.

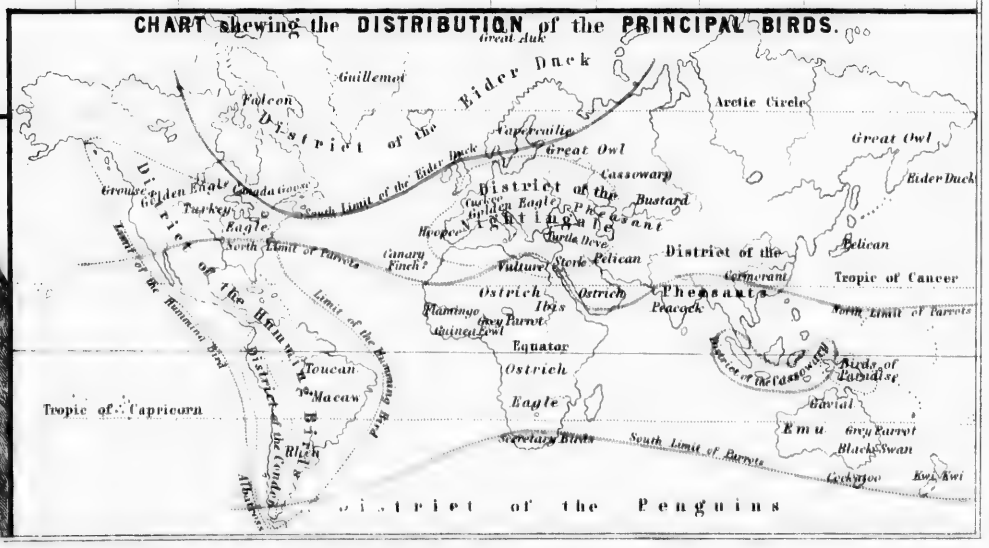

CHART OF THE WORLD

SHEWING THE DISTRIBUTION OF THE

PRINCIPAL PLANTS.

Polar Zone of Alpine Plants

Arctic Zone of Rhododendrons

Region of Mosses, Lichens & Saxifrages

Sub Arctic Zone of Fir, Pine

Cold Temperate Zone of Oak, Beech

Warm Temperate Zone of Vine, Olive

Sub Tropical Zone of Mulberry

Tropical Zone of Tree Ferns

Equatorial Zone of Palms

also the Region of Spices &

Tropical Zone of Tree

Sub Tropical Zone of Myr

Warm Temperate Zone of E

Greenland

Spitzbergen

Arctic Circle

Tropic of Cancer

Equator

Tropic of Capricorn

Sahara or Great Desert

Region of the Nut

North Limit of Cultivation of Wheat

North Limit of the Vine

South Limit of Palm trees

South Limit of the Vine

Bread fruit trees, Cocoa nuts, Bananas, Yams, Papaw

Range of Bananas, Mandioc, Sweet Potatoes, Yam, Cheese and Pine Apple

Range of Cultivation of Sugar Cane, Tobacco, Cotton & Indigo

Range of Apple, Pear & Plum

Oak, Walnut, Cotton, Tobacco, Rice, Vine, Olive, Cypress, Cork, Chestnut, Orange, Lemon, Mulberry, Fig, Cedar, Olive, Chestnut, Almond, Apricot, Wheat, Barley, Maize, Rice, Vine, Fig, Olive, Gum tree, Cocoa tree, Mangoe, Banana, Tamarind, Pomegranate, Palm, Orange, Andansonia, Oil-Palm, Maize, Tamarind, Fig, Date, Coffee tree, Butter tree, Rice, Banana, Tamarind, Melon, Orange, Heath, Vine, Ebony, Mahogany, Potatoes, Barley, Rye, Oats, Horse Chestnut, Oak, Beech, Ash, Pine, Birch, Rhododendron, Wheat, Vine, Oak, Palms & Bananas, Sugar Cane, Rice, Fig, Cotton, Indigo

DISTRIBUTION of PLANTS in a VERTICAL DIRECTION.

AMERICA

AFRICA

EUROPE

ASIA

Barley, Maize, Pine, Oak, Peruvian Bark, Quinchona, Great Trees, Wheat, Birch, Cedar, Sugar, Cotton, Rice, Palms & Bananas, Tobacco, Cotton, Rice, Pine, Vine, Palms & Bananas, Pine, Vine, Barley, Scotch Fir, Wheat, Pine, Barley, Rhododendron, Pine, Wheat, Vine, Oak, Palms & Bananas, Sugar Cane, Rice, Fig, Cotton, Indigo

CHART shewing the RE

NORTH AMERI

United State

Cuba

Central America

Edinburgh, Published by A. S. Black.

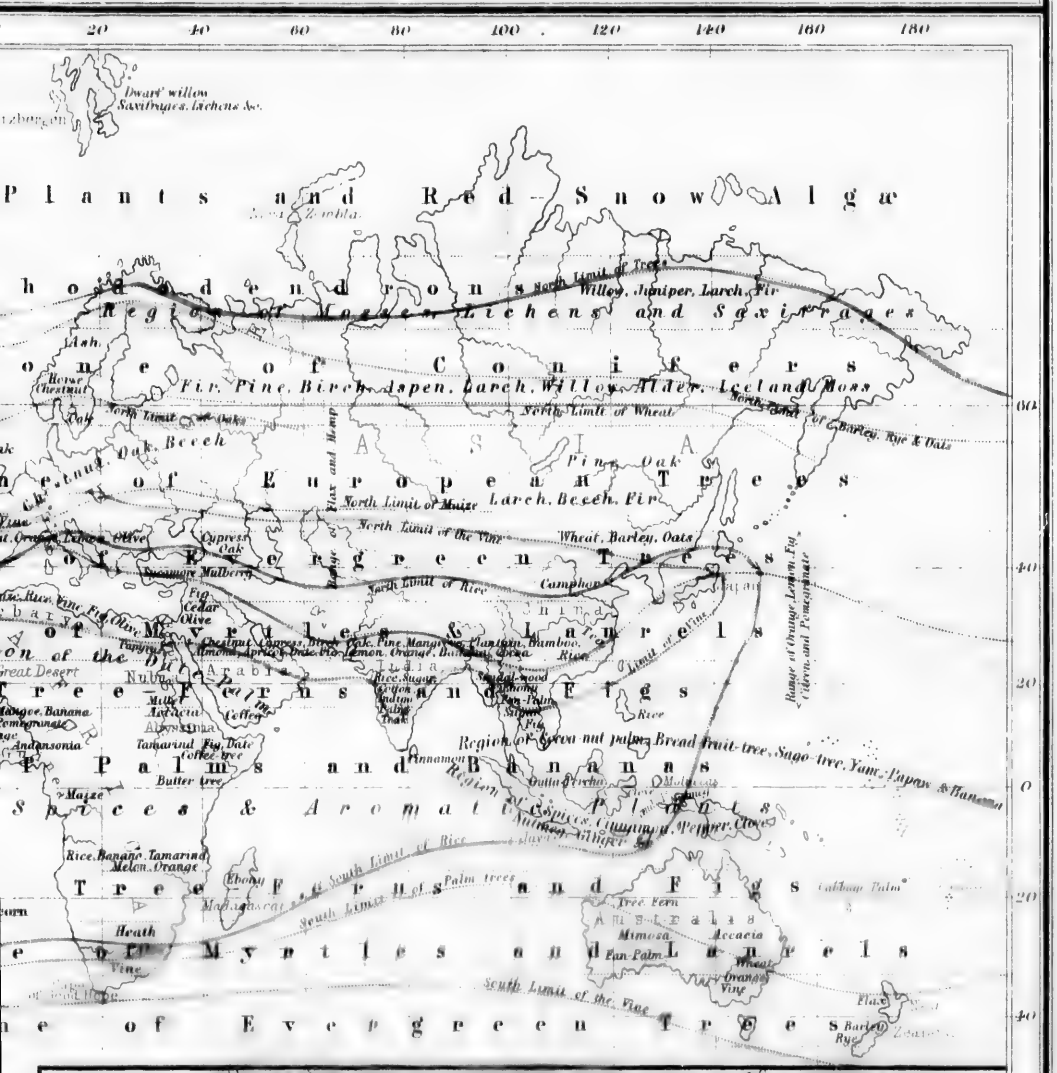

CHART shewing the REGION of the CULTIVATION of the TEA, SUGAR, COFFEE & COTTON PLANTS.

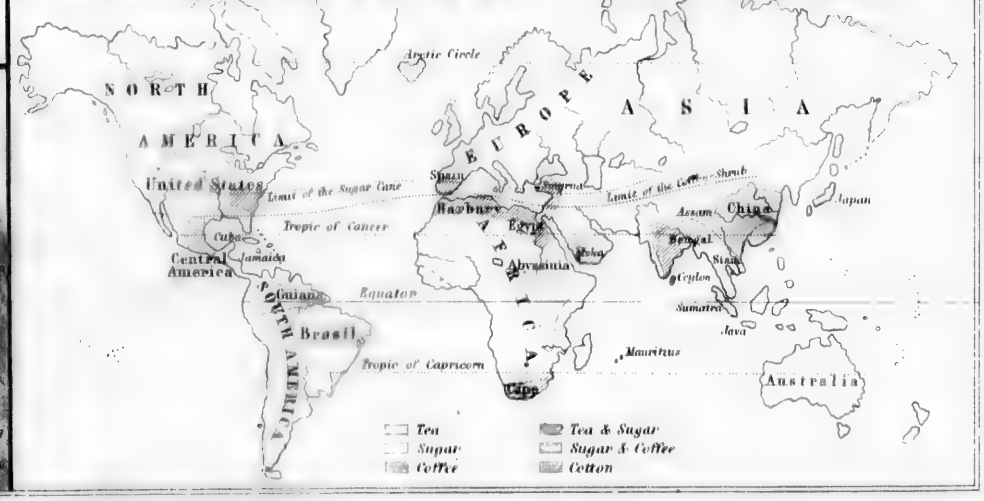

J. Bartholomew Edin.

Published by A. & C. Black.

IMAGE EVALUATION
TEST TARGET (MT-3)

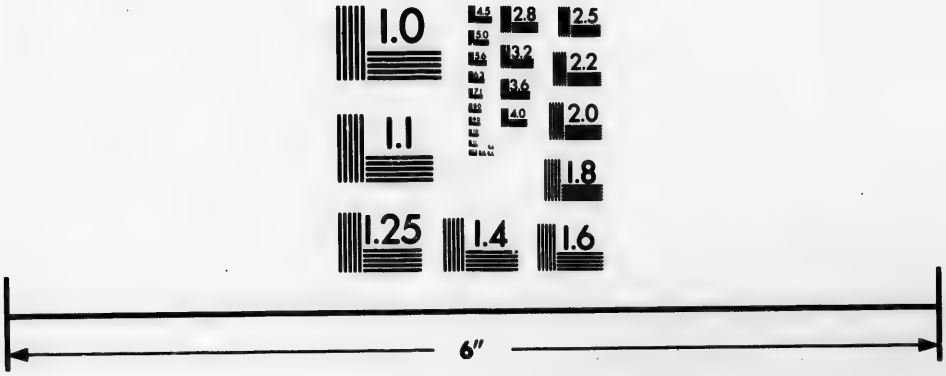

Photographic
Sciences
Corporation

23 WEST MAIN STREET
WEBSTER, N.Y. 14580
(716) 872-4503

2.8
3.2
2.5
2.2
2.0
1.8
1.1
1.0

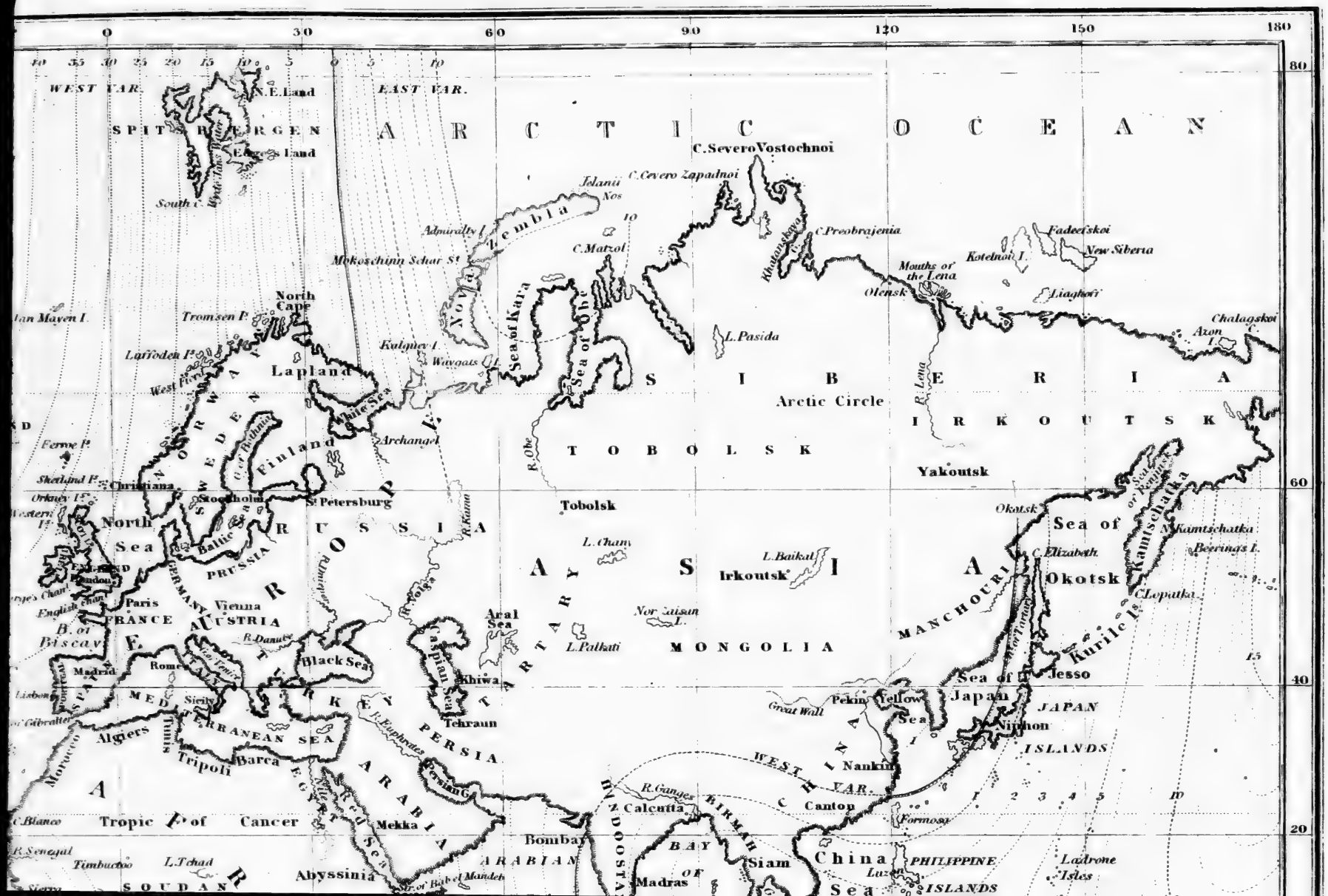
ARCTIC OCEAN
WEST VAR.
EAST VAR.
N.E. Land
SPITZBERGEN
E. Land
South C.
North Cape
Tromsen I.
Lofoden Is.
Lapland
NORWAY
SWEDEN
Finland
White Sea
Archangel
Kolguev I.
Waygats I.
Nova Zembla
Sea of Kara
Sea of Obe
Admiralty I.
Mokoschinn Schar St.
C. Matzol
Jelanii Nos
C. Severo Zapadnoi
C. Severo Vostochnoi
C. Preobrajenia
Khatanskaya C.
L. Pasida
Mouths of the Lena
Olensk
Kotelnoi I.
Fadeeiskoi
New Siberia
Liaghori
Chalagskoi C.
Azon I.
SIBERIA
Arctic Circle
IRKOUTSK
TOBOLSK
Yakoutsk
Tobolsk
R. Obe
R. Lena
Christiania
Stockholm
St Petersburg
North Sea
Baltic Sea
RUSSIA
PRUSSIA
GERMANY
Vienna
AUSTRIA
FRANCE
Paris
London
English Chan.
B. of Biscay
Madrid
Rome
Sicily
Lisbon
Gibraltar
Algiers
Tunis
Tripoli
Barca
MEDITERRANEAN SEA
Black Sea
R. Danube
R. Volga
Caspian Sea
Aral Sea
Khiwa
Tehraun
R. Euphrates
Persian G.
TURKEY
PERSIA
TARTARY
L. Chamy
L. Baikal
Irkoutsk
Nor Zaisan L.
L. Palkati
MONGOLIA
MANCHOURIA
Okotsk
Sea of Okotsk
Kamtschatka
C. Elizabeth
Beerings I.
C. Lopatka
Kurile Is.
Jesso
Sea of Japan
Nipon
JAPAN
ISLANDS
Pekin
Yellow Sea
Great Wall
Nankin
Canton
Formosa
CHINA
Sea of China
PHILIPPINE ISLANDS
Luzon
Ladrone Isles
WEST VAR.
Tropic of Cancer
C. Blanco
R. Senegal
Timbuctoo
L. Tchad
SOUDAN
Abyssinia
Mekka
Red Sea
ARABIA
ARABIAN SEA
Bombay
HINDOOSTAN
R. Ganges
Calcutta
BAY OF BENGAL
Madras
Siam
BIRMAH
Mouths of Babel Mandeb

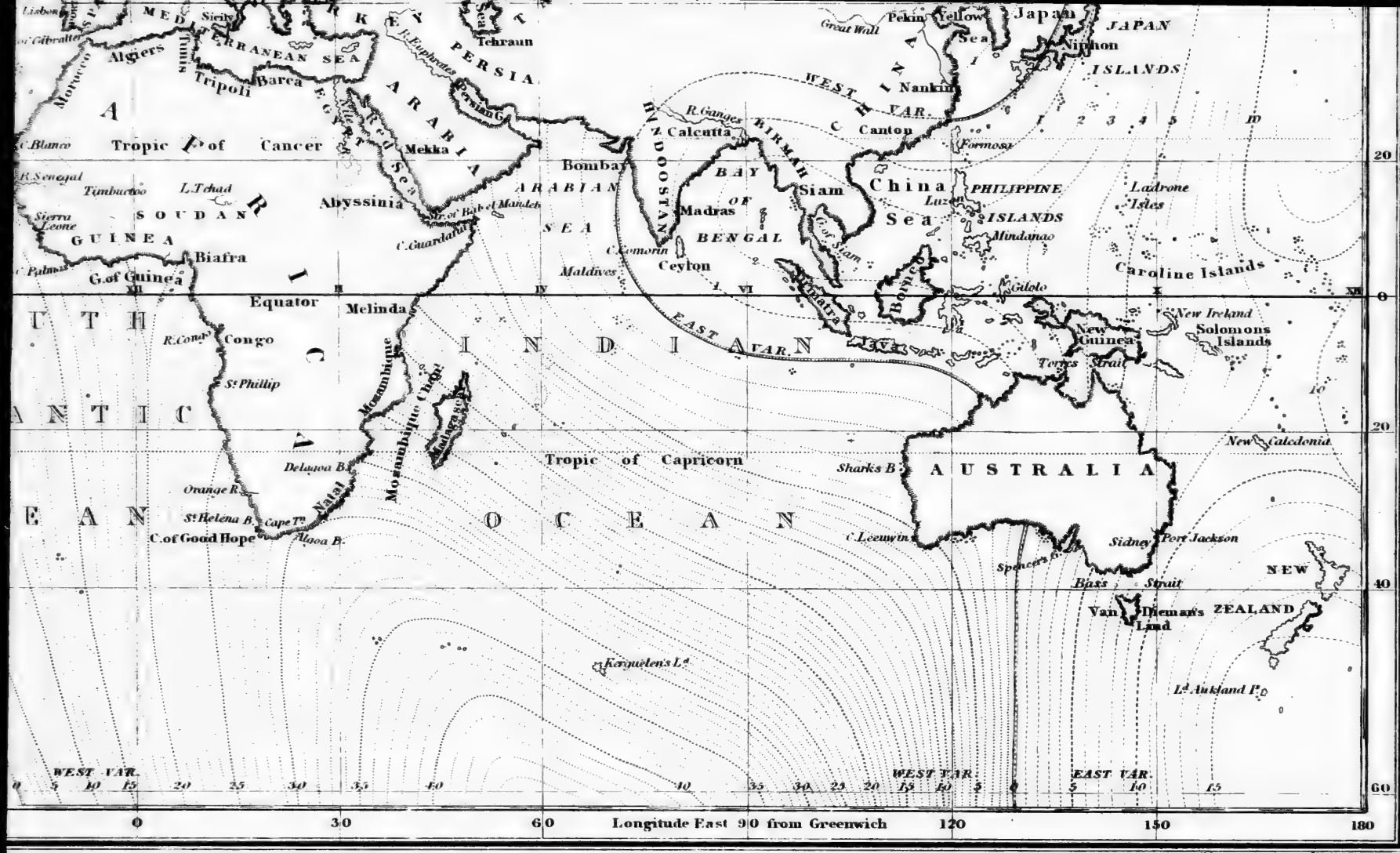

Edinburgh, Published by A. & C. Black

Engd by G. Aikman.

III-1.

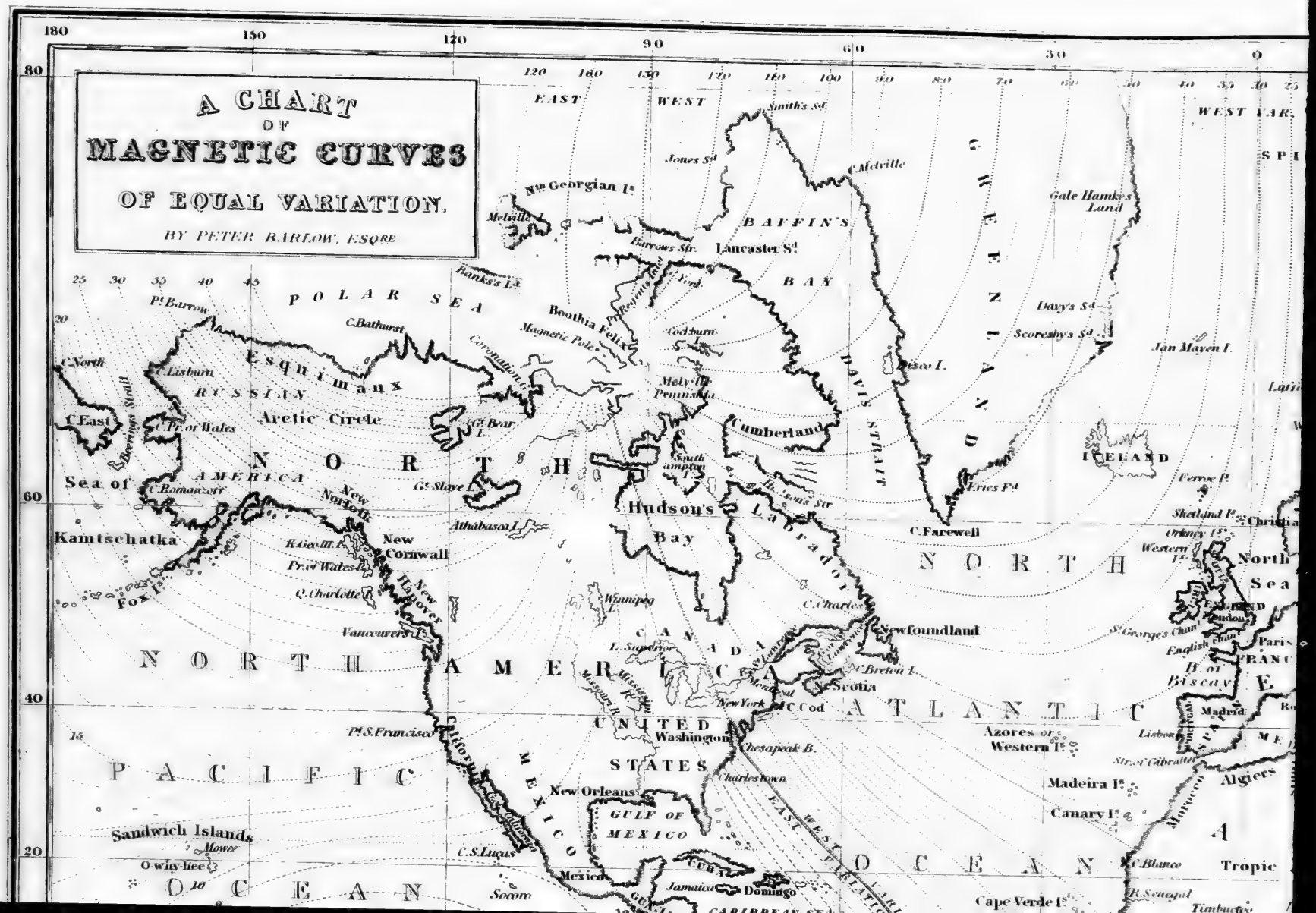
A CHART
OF
MAGNETIC CURVES
OF EQUAL VARIATION.
BY PETER BARLOW, ESQRE
EAST
WEST
POLAR SEA
RUSSIAN
Aretic Circle
Esquimaux
NORTH
AMERICA
Sea of
Kamtschatka
Fox I.
Hudson's Bay
BAFFIN'S BAY
GREENLAND
DAVIS STRAIT
ICELAND
Cumberland
Melville Peninsula
Boothia Felix
Magnetic Pole
Coronation
Banks's L.
Barrows Str.
Lancaster Sd.
Jones Sd.
Smith's Sd.
Melville
Gale Hamkes Land
Days's Sd.
Scoresby's Sd.
Jan Mayen I.
Disco I.
Frics Fd.
C. Farewell
Newfoundland
C. Breton I.
Scotia
C. Cod
New York
Montreal
Washington
Chesapeak B.
Charlestown
New Orleans
GULF OF MEXICO
CUBA
Jamaica
Domingo
Mexico
CANADA
UNITED STATES
MEXICO
NORTH AMERICA
PACIFIC OCEAN
ATLANTIC OCEAN
Sandwich Islands
Owhyhee
Mowee
Socoro
C. S. Lucas
Pt. S. Francisco
California
Vancouver's I.
Queen Charlotte
Prince of Wales
New Cornwall
New Norfolk
Hudson's Bay
Athabasca L.
Great Slave L.
Great Bear L.
Winnipeg L.
L. Superior
Pt. Barrow
C. Bathurst
C. Lisburn
C. North
C. East
Pr. of Wales
C. Romanzoff
Behrings Strait
Pt. Regents Inlet
Cockburn I.
Jones Sd.
Melville
Nw Georgian Is
Melville
Ferroe Is
Shetland Is
Orkney Is
Western Is
North Sea
Christia
Paris
FRANCE
Bay of Biscay
Madrid
Lisbon
Str. of Gibraltar
Algiers
Morocco
Azores or Western Is
Madeira Is
Canary Is
C. Blanco
Tropic
R. Senegal
Timbuctoo
Cape Verde Is
St George's Chan
English Chan
Lawrence
Missouri R.
Mississippi R.
Colorado R.
Gila R.
Columbia R.
Hudson's Str.
Davis's Str.
Behrings Str.
Fox Is.
Hs. Hower
Nootka Sd.
Q. Charlotte
Pr. of Wales
K. Geo. III. R.
Pt. Barrow
C. Bathurst
C. Lisburn
C. North
C. East
Pr. of Wales
C. Romanzoff
Behrings Strait
Pt. Regents Inlet
Cockburn I.
Jones Sd.
Melville
Nw Georgian Is
Melville
Ferroe Is
Shetland Is
Orkney Is
Western Is
North Sea
Christia
Paris
FRANCE
Bay of Biscay
Madrid
Lisbon
Str. of Gibraltar
Algiers
Morocco
Azores or Western Is
Madeira Is
Canary Is
C. Blanco
Tropic
R. Senegal
Timbuctoo
Cape Verde Is
St George's Chan
English Chan
Lawrence
Missouri R.
Mississippi R.
Colorado R.
Gila R.
Columbia R.
Hudson's Str.
Davis's Str.
Behrings Str.
Fox Is.
Hs. Hower
Nootka Sd.
Q. Charlotte
Pr. of Wales
K. Geo. III. R.
Pt. Barrow
C. Bathurst
C. Lisburn
C. North
C. East
Pr. of Wales
C. Romanzoff
Behrings Strait
Pt. Regents Inlet
Cockburn I.
Jones Sd.
Melville
Nw Georgian Is
Melville
Ferroe Is
Shetland Is
Orkney Is
Western Is
North Sea
Christia
Paris
FRANCE
Bay of Biscay
Madrid
Lisbon
Str. of Gibraltar
Algiers
Morocco
Azores or Western Is
Madeira Is
Canary Is
C. Blanco
Tropic
R. Senegal
Timbuctoo
Cape Verde Is
St George's Chan
English Chan
Lawrence
Missouri R.
Mississippi R.
Colorado R.
Gila R.
Columbia R.
Hudson's Str.
Davis's Str.
Behrings Str.
Fox Is.
Hs. Hower
Nootka Sd.
Q. Charlotte
Pr. of Wales
K. Geo. III. R.

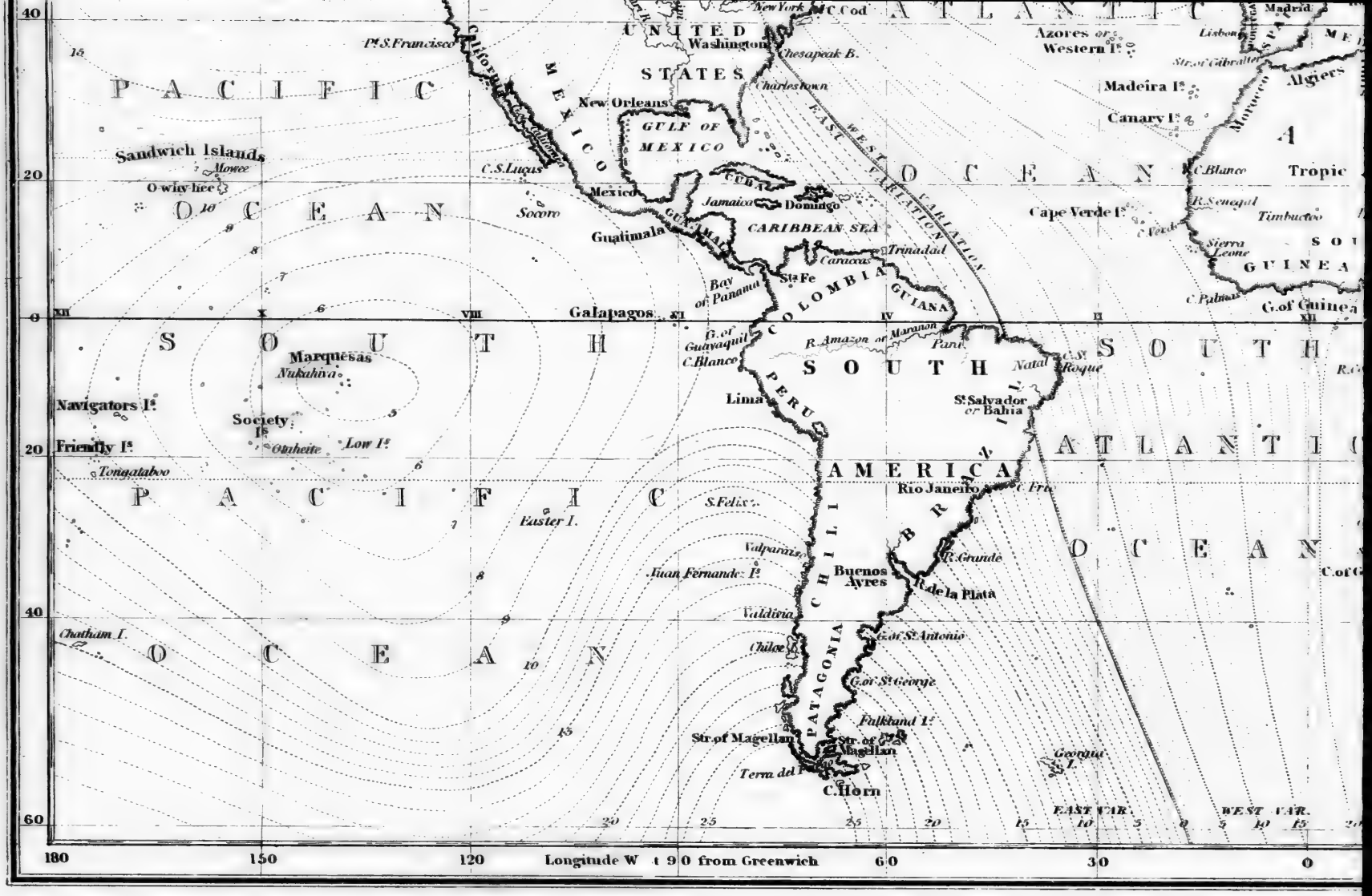

Edinburgh, Published by

NNUAL TEMPERATURE OF THE DIFFERENT PARTS OF THE EARTH'S SURFACE.

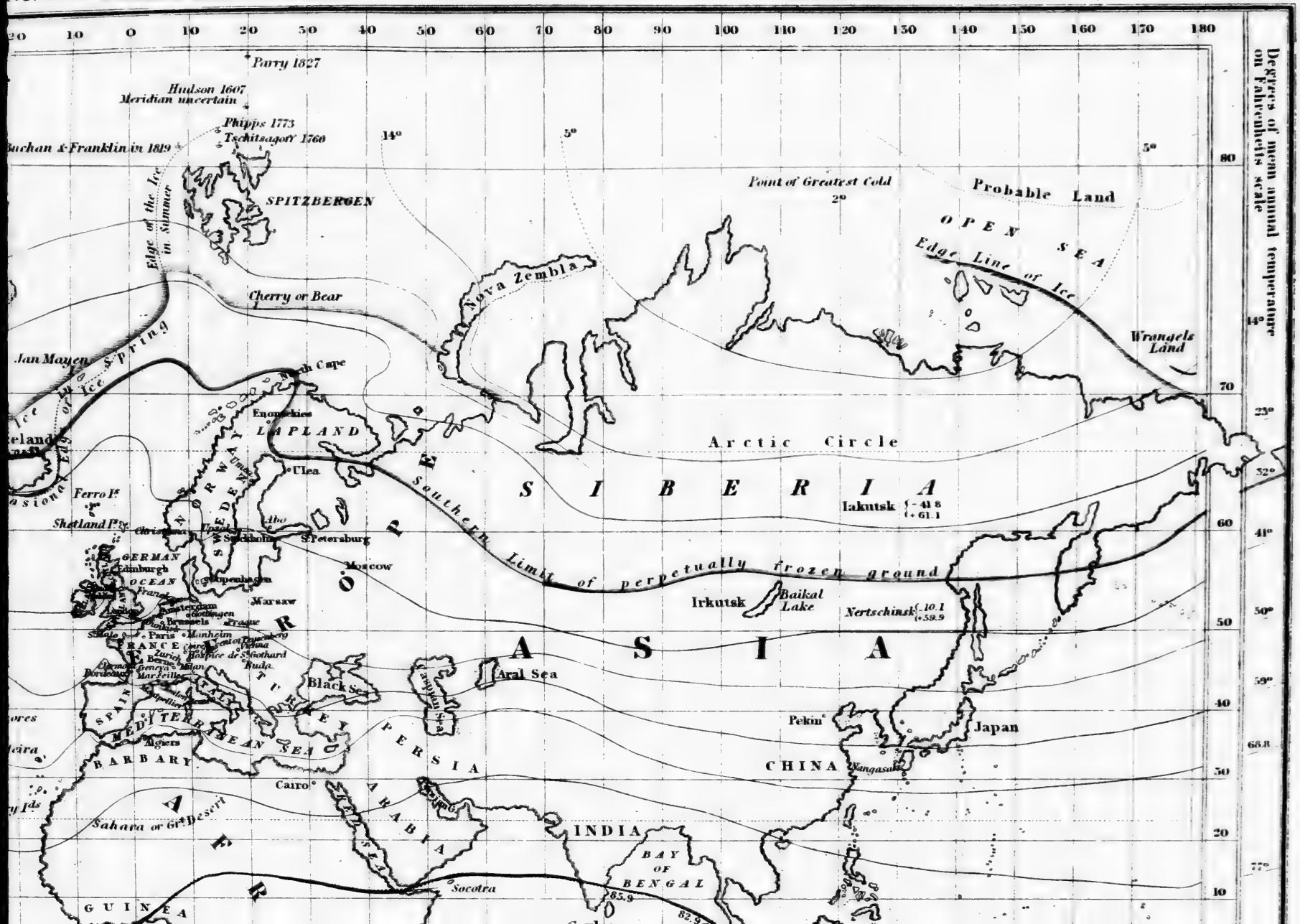

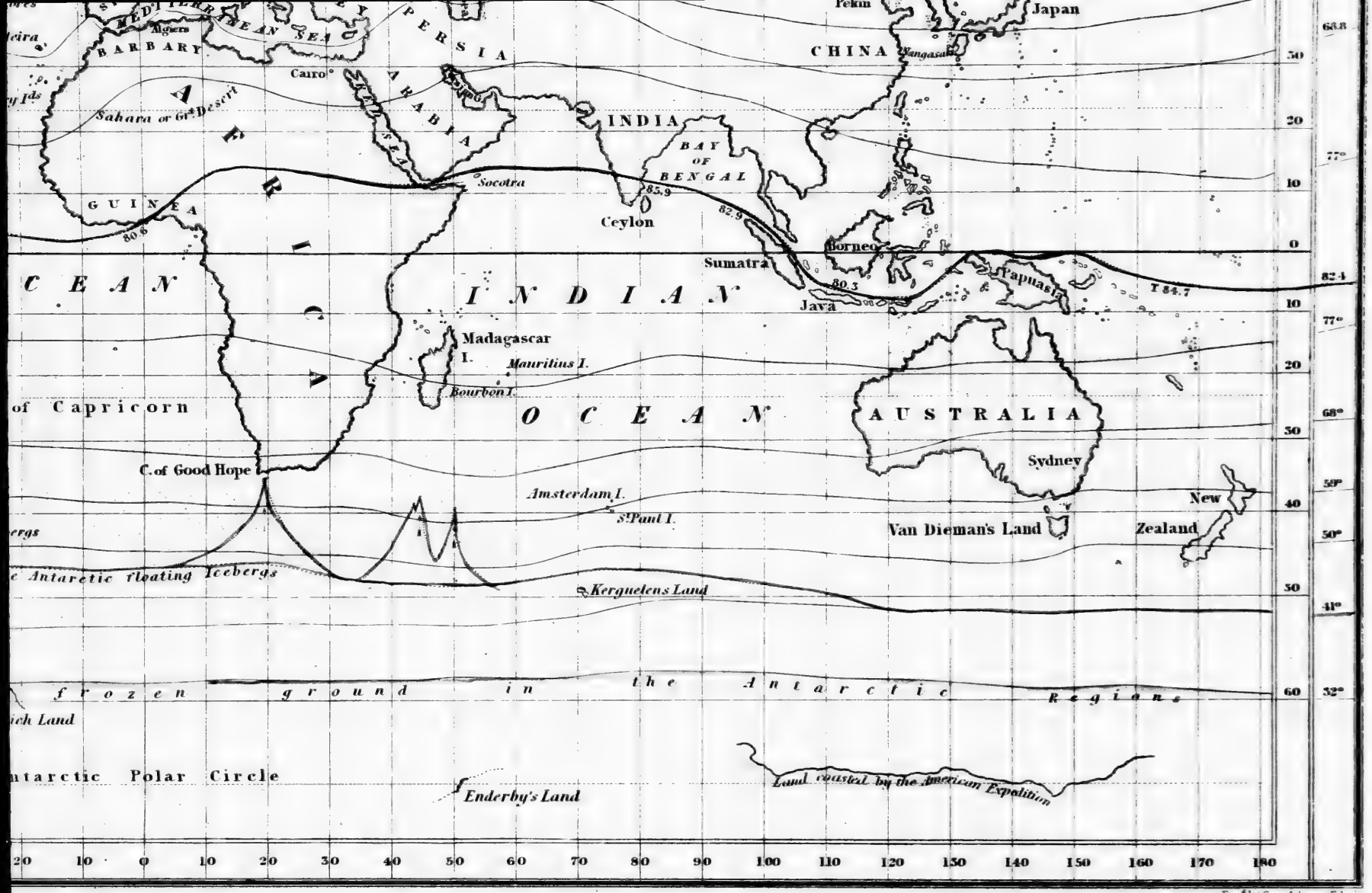

Edinburgh, Published by A. & C. Black

Engd by Geo Aikman Edin.

CHART OF ISOTHERMAL LINES, SHEWING THE MEAN ANNUAL TEMP

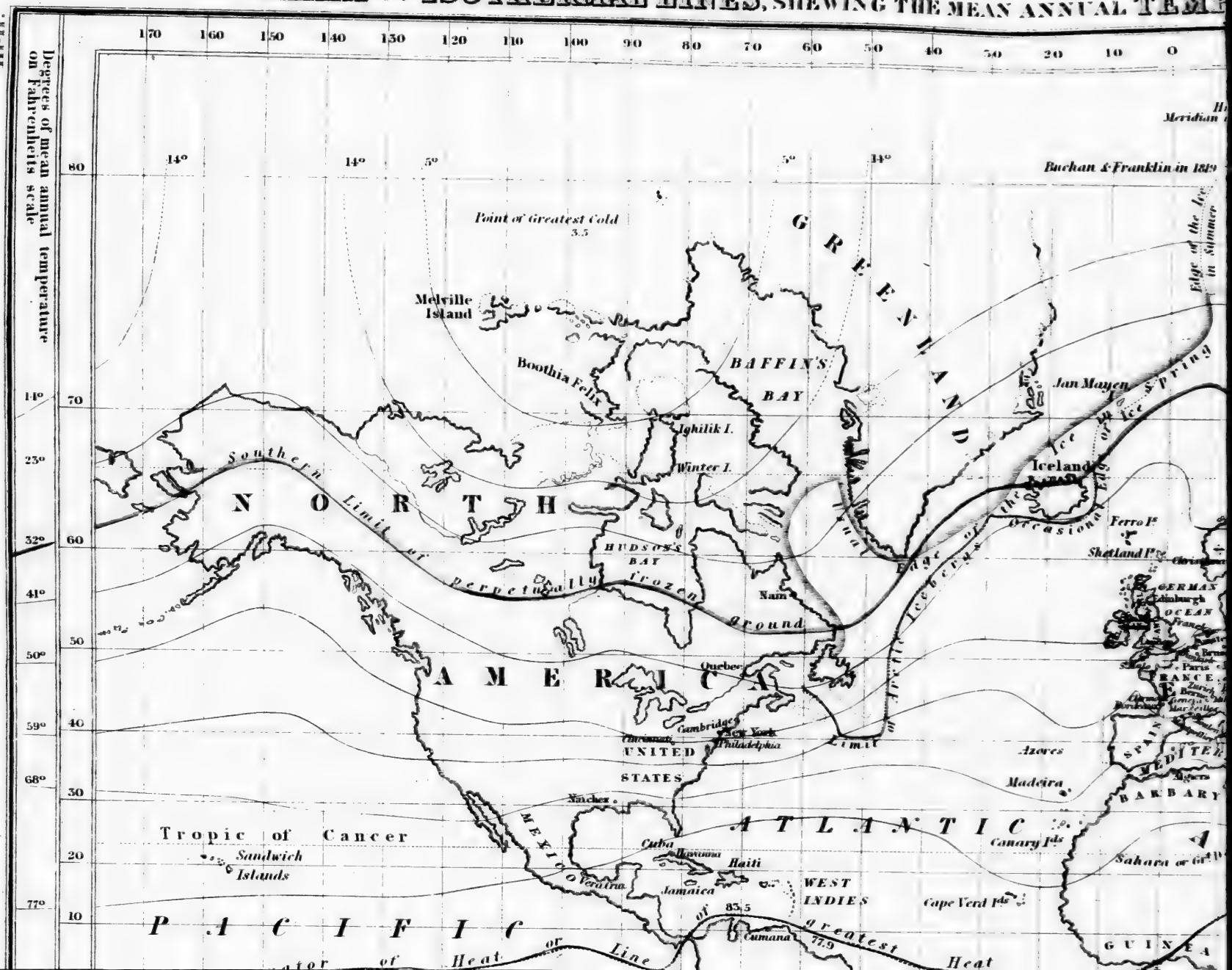

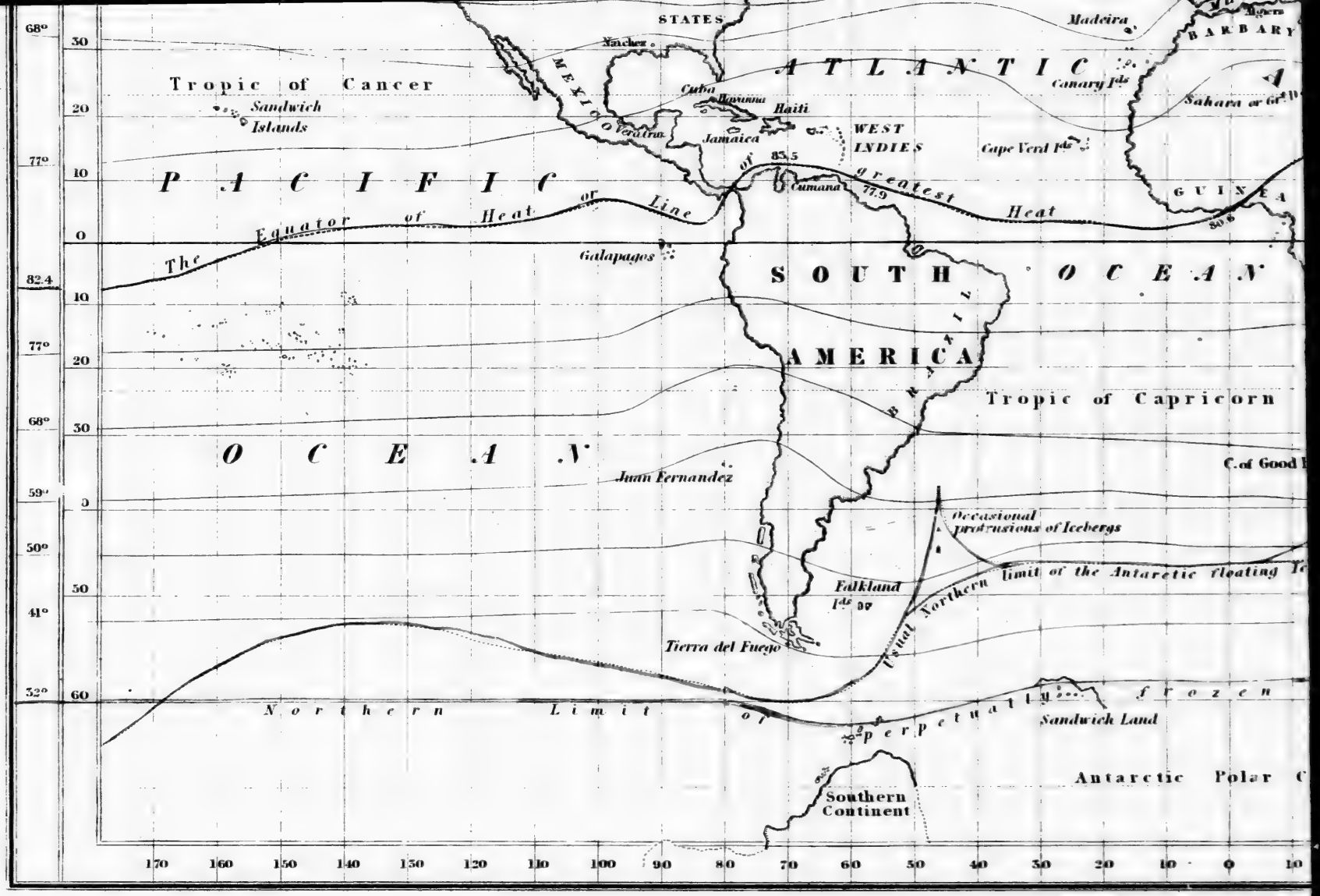

Edinburgh Published by A & C


ASIA AND OCEANICA
AMERICA
HIMALAYA
AFRICA
Cape Horn

HUMBOLDT'S DISTRIBUTION OF PLANTS IN EQUINOCTIAL AMERICA, ACCORDING TO ELEVATION ABOVE THE LEVEL OF THE SEA.

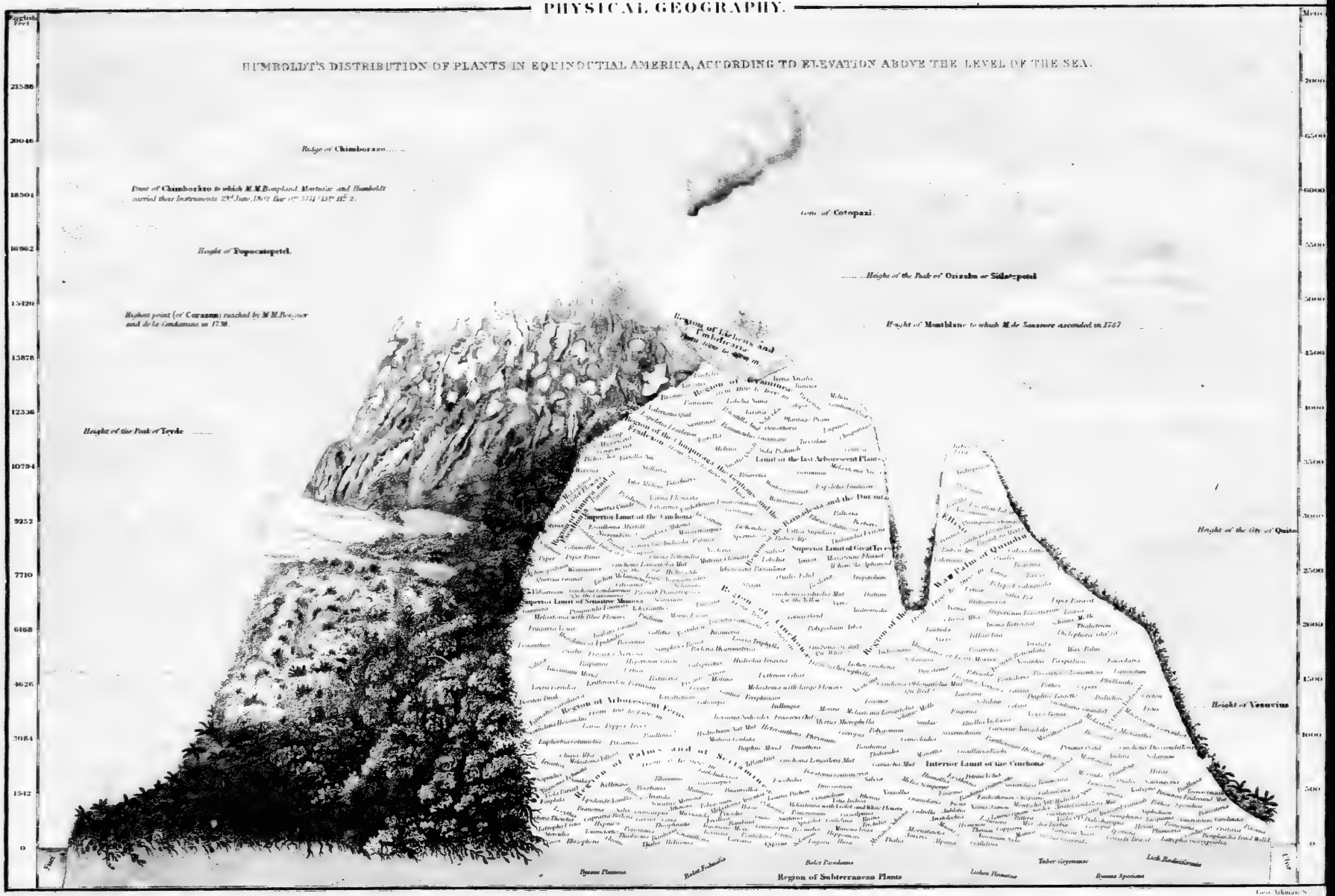

SOUTHERN CELESTIAL HEMISPHERE.

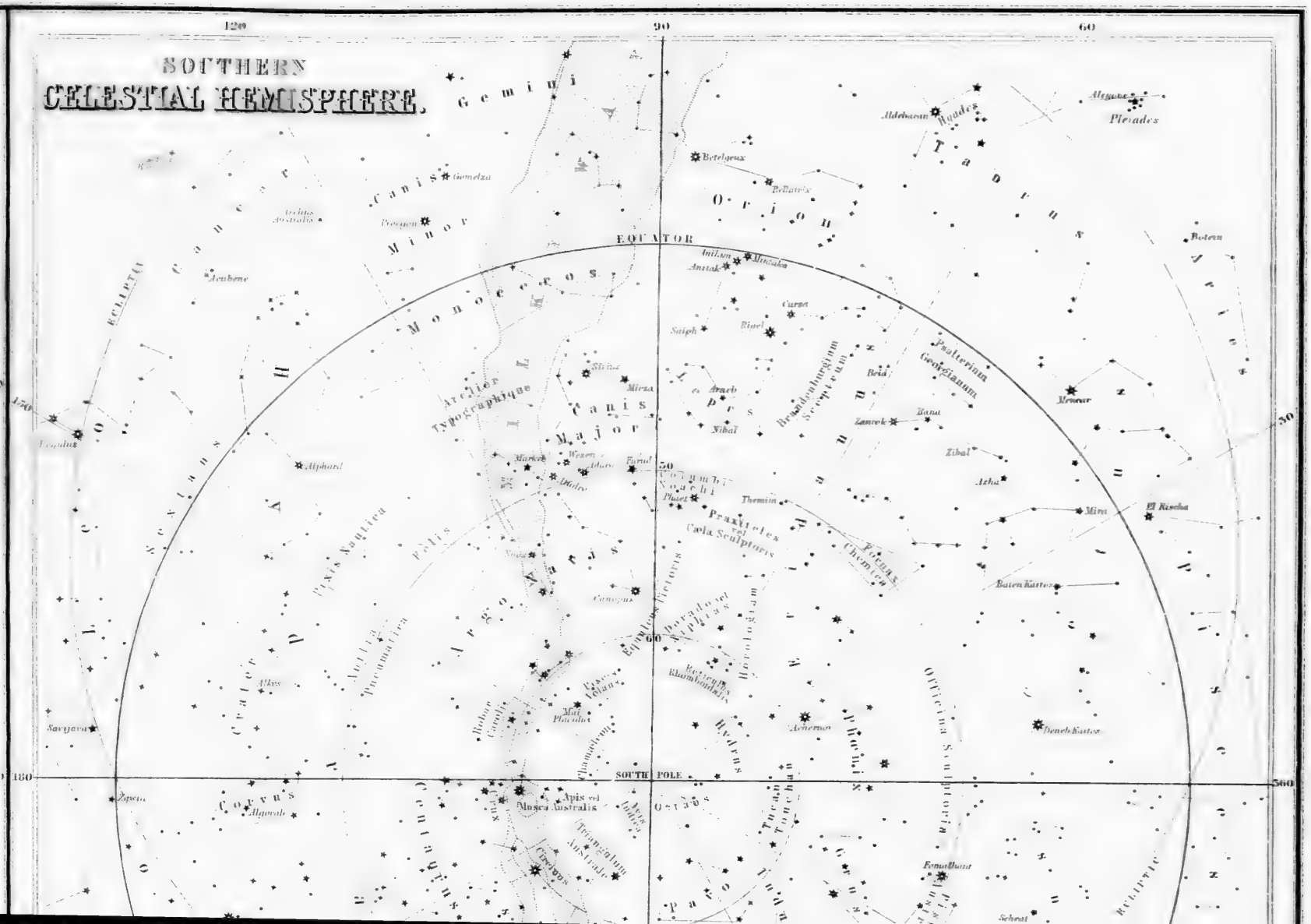

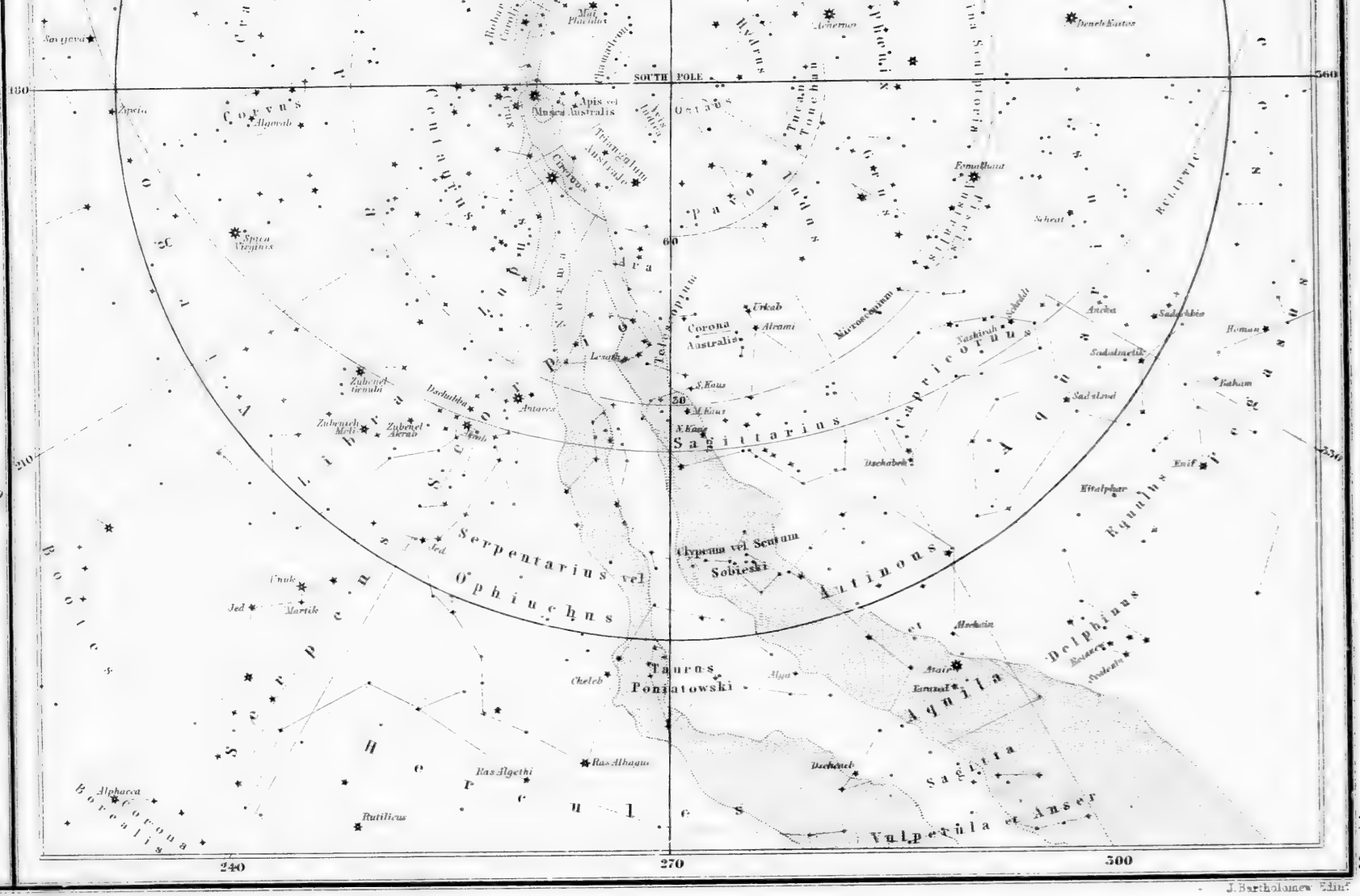

V.—I.

J. Bartholomew Edinr.

Published by A. & C. Black

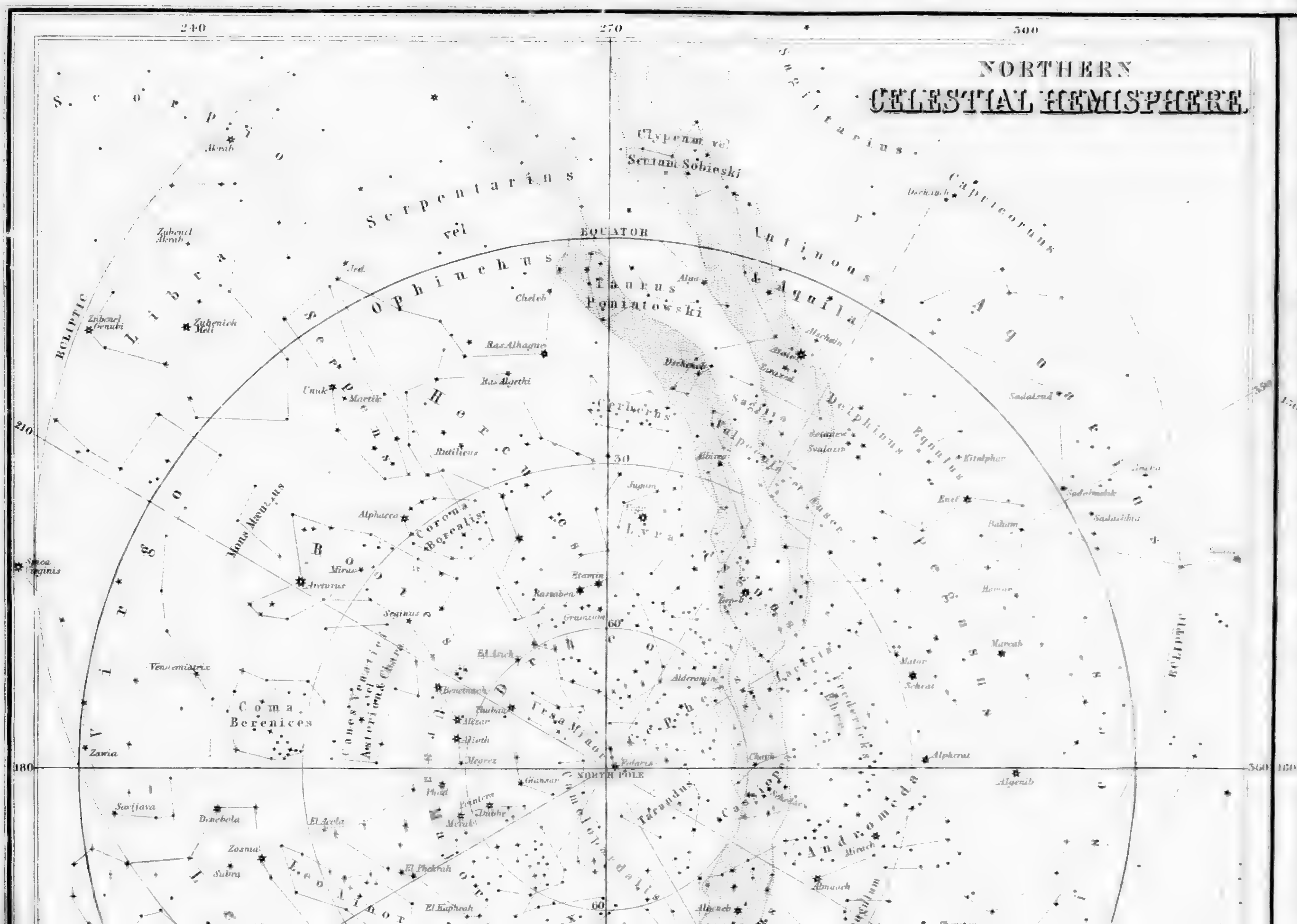
NORTHERN
CELESTIAL HEMISPHERE.
240
270
300
210
180
360
EQUATOR
NORTH POLE
ECLIPTIC
Scorpio
Libra
Virgo
Serpentarius vel Ophiuchus
Serpens
Hercules
Corona Borealis
Bootes
Coma Berenices
Canes Venatici vel Asterion & Chara
Mons Maenalus
Clypeum vel Scutum Sobieski
Sagittarius
Capricornus
Antinous & Aquila
Taurus Poniatowski
Cerberus
Lyra
Sagitta
Vulpecula et Anser
Delphinus
Equuleus
Aquarius
Pegasus
Cygnus
Draco
Ursa Minor
Cepheus
Lacerta
Frederick's Ehre
Cassiopea
Andromeda
Camelopardalis
Tarandus
Ursa Major
Leo Minor
Leo
Arcturus
Alphacca
Ras Alhague
Ras Algethi
Vega
Polaris
Spica Virginis
Zubenich Meli
Zubenel Genubi
Unuk
Cheleb
Rutilicus
Mirach
Alpherat
Algenib
Markab
Scheat
Enif
Dubhe
Merak
Alioth
Mizar
Megrez
Thuban
Denebola
Zosma
Zawia
Savijava
Vendemiatrix
Seginus
Rastaben
Etamin
Alderamin
Alwaid
Dschabeh
Sadalsud
Kitalpha
Sualocin
Albireo
Alchain
El Phekrah
El Kaphrah
El Acola
El Asich
Giansar
Schedar
Almaach

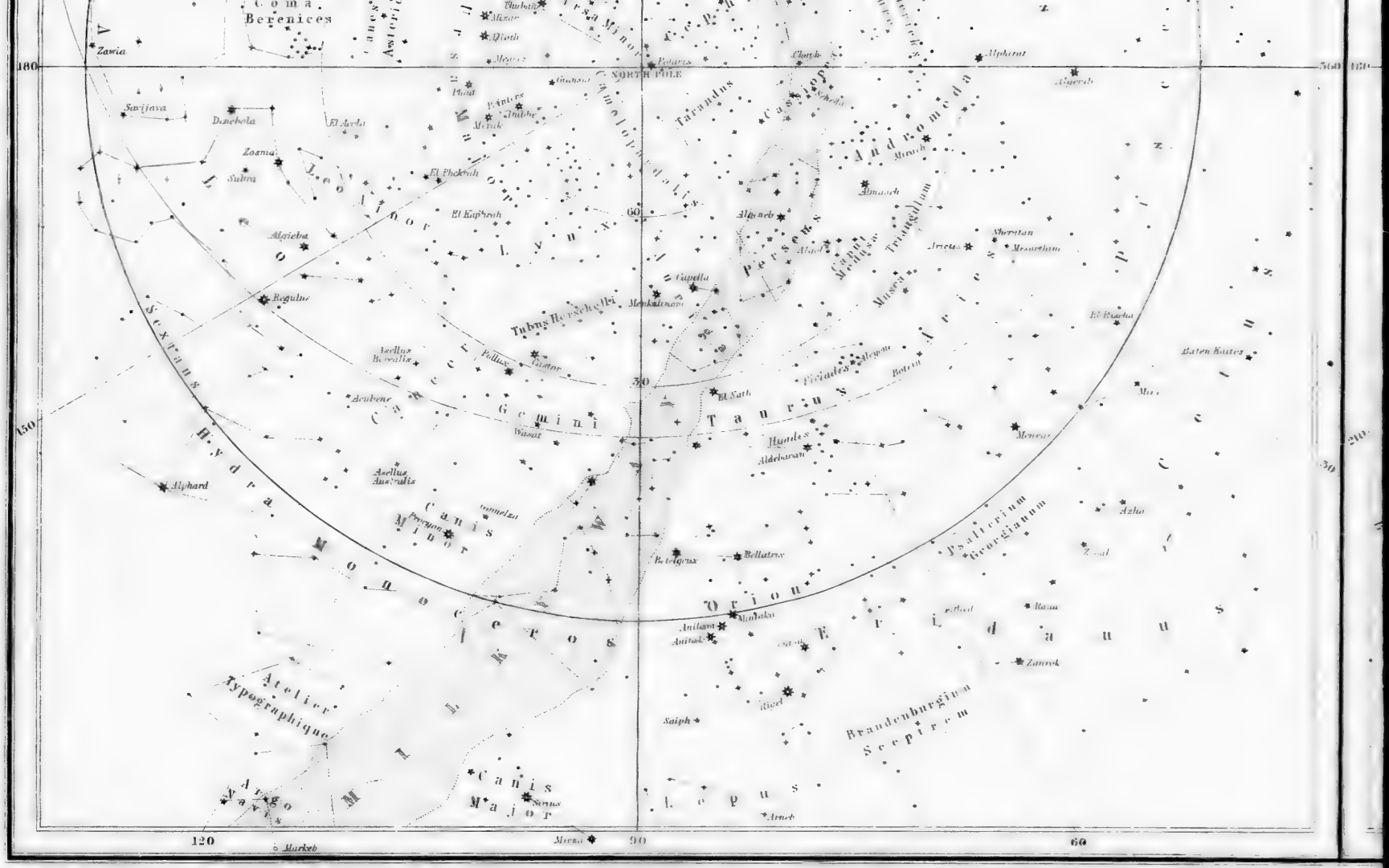
Coma Berenices
Zavia
180
NORTH POLE
Savijava
Denebola
Zosma
Subra
Leo Minor
Algieba
Regulus
Sextans
Hydra
Monoceros
Alphard
Canis Minor
Procyon
Atelier Typographique
Argo Navis
Canis Major
Sirius
Markeb
Mirzam
120
90
60
Tarandus
Cassiopeia
Andromeda
Perseus
Capella
Tubus Herschelii
Gemini
Taurus
Hyades
Aldebaran
Orion
Eridanus
Lepus
Arneb
Rigel
Saiph
Bellatrix
Betelgeux
Mintaka
Anilam
Anitak
Zaurak
Brandenburgium Sceptrum
Psalterium Georgianum
Azha
Alpheratz
Algenib
Mirach
Almach
Algol
Alcyone
Pleiades
Aldebaran
Menkalinan
Mesarthim
Sheratan
Aries
El Nath
Aldebaran
Aculeus
Castor
Pollux
Wasat
Aculeus Borealis
Aculeus Australis
Procyon
Regulus
Algieba
Zosma
Denebola
El Kaphrah
El Phekdah
Alpharat
Mirach
Almach
Algenib
Alpheratz
Capella
Menkalinan
Mesarthim
Sheratan
Arneb
Rigel
Saiph
Bellatrix
Betelgeux
Mintaka
Anilam
Anitak
Zaurak
Azha
Alphard
Sirius
Mirzam
Markeb
90
60
30
150
210
330

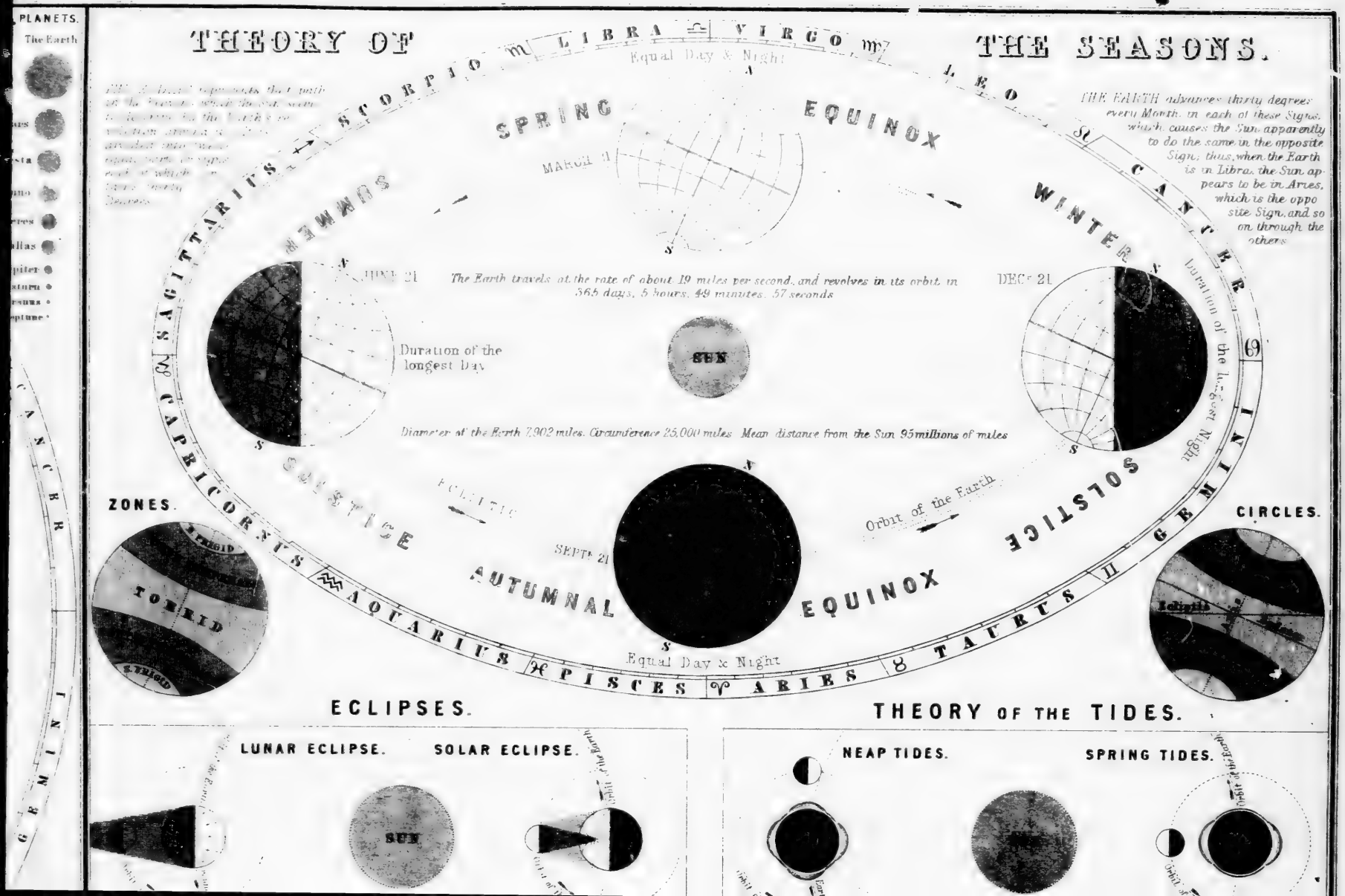
PLANETS.
The Earth
Vesta
Juno
Ceres
Pallas
Jupiter
Saturn
Uranus
Neptune
THEORY OF THE SEASONS.
LIBRA
VIRGO
LEO
SCORPIO
SAGITTARIUS
CAPRICORNUS
AQUARIUS
PISCES
ARIES
TAURUS
GEMINI
CANCER
Equal Day & Night
SPRING EQUINOX
MARCH 21
SUMMER SOLSTICE
WINTER SOLSTICE
JUNE 21
DEC. 21
Duration of the longest Day
Duration of the longest Night
The Earth travels at the rate of about 19 miles per second, and revolves in its orbit in 365 days, 5 hours, 49 minutes, 57 seconds
SUN
Diameter of the Earth 7,902 miles. Circumference 25,000 miles. Mean distance from the Sun 95 millions of miles
ECLIPTIC
Orbit of the Earth
SEPT. 21
AUTUMNAL EQUINOX
Equal Day & Night
THE EARTH advances thirty degrees every Month, in each of these Signs, which causes the Sun apparently to do the same in the opposite Sign; thus, when the Earth is in Libra, the Sun appears to be in Aries, which is the opposite Sign, and so on through the others
ZONES.
FRIGID
TORRID
FRIGID
CIRCLES.
Ecliptic
ECLIPSES.
LUNAR ECLIPSE.
SOLAR ECLIPSE.
SUN
THEORY OF THE TIDES.
NEAP TIDES.
SPRING TIDES.

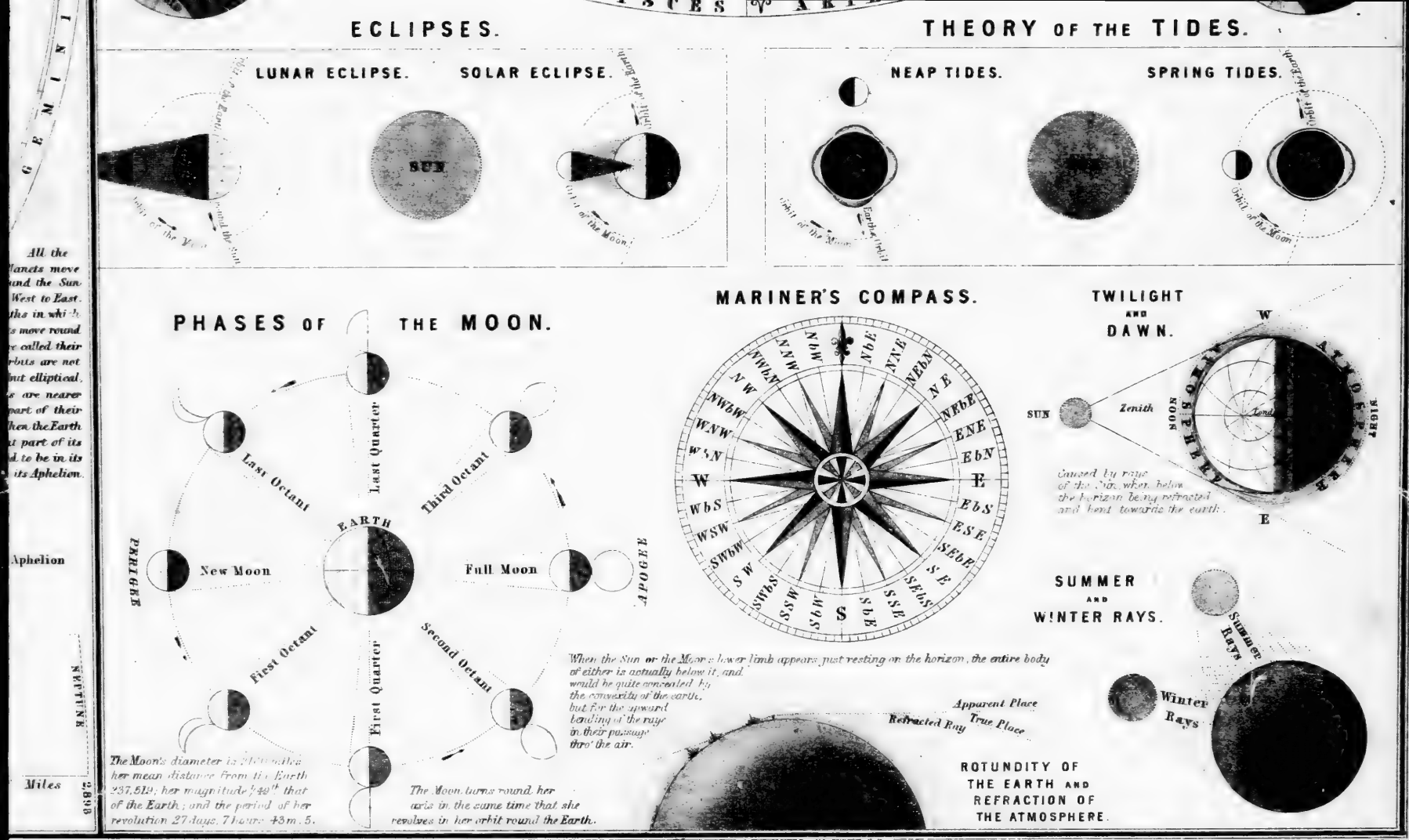

All the Planets move round the Sun West to East, this in which they move round are called their orbits are not but elliptical, are nearer part of their when the Earth part of its to be in its its Aphelion.

Aphelion

Miles

Engraved by J. Bartholomew Edinr.

urgh, Published by A. & C. Black.

THE SOLAR SYSTEM.

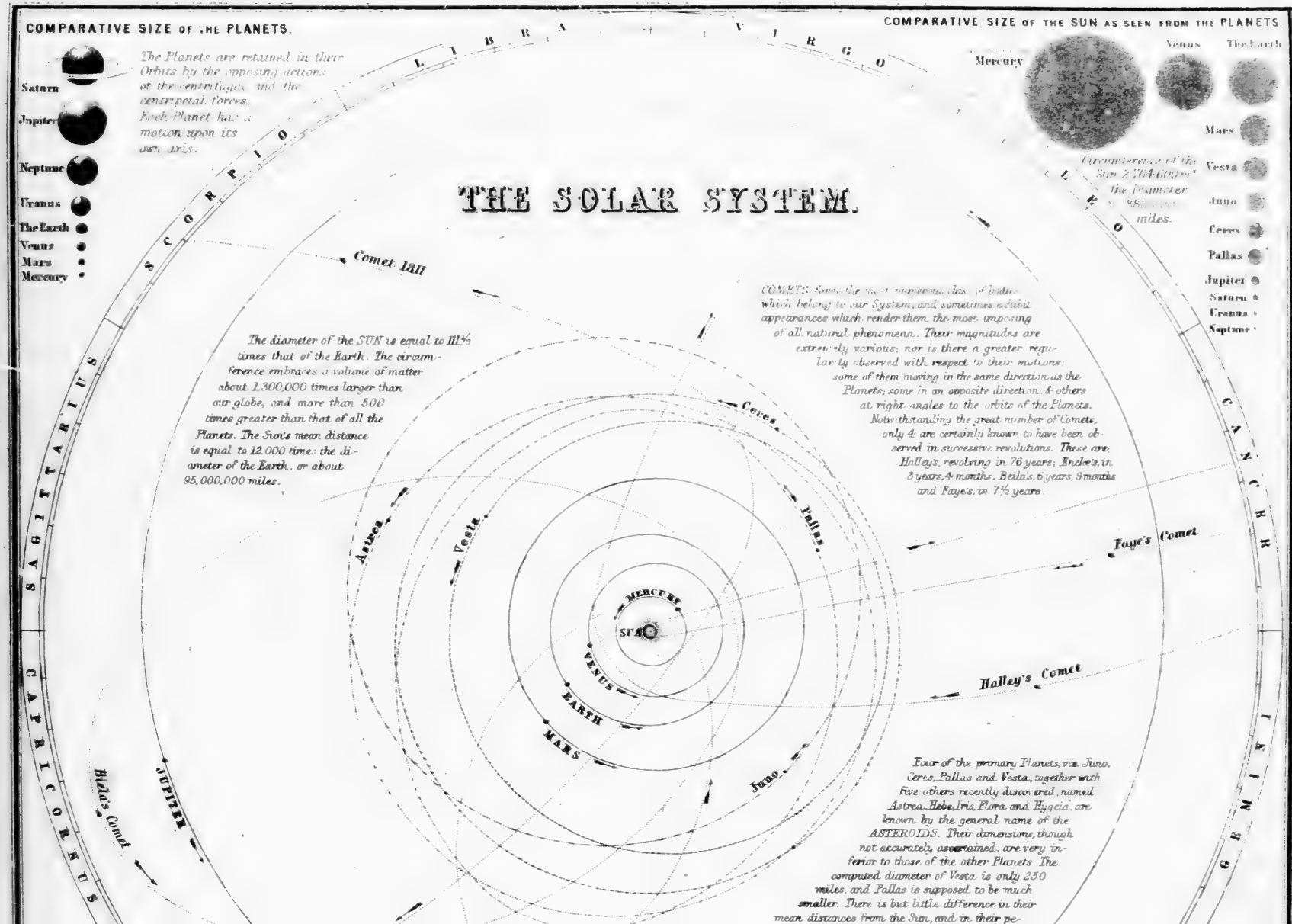

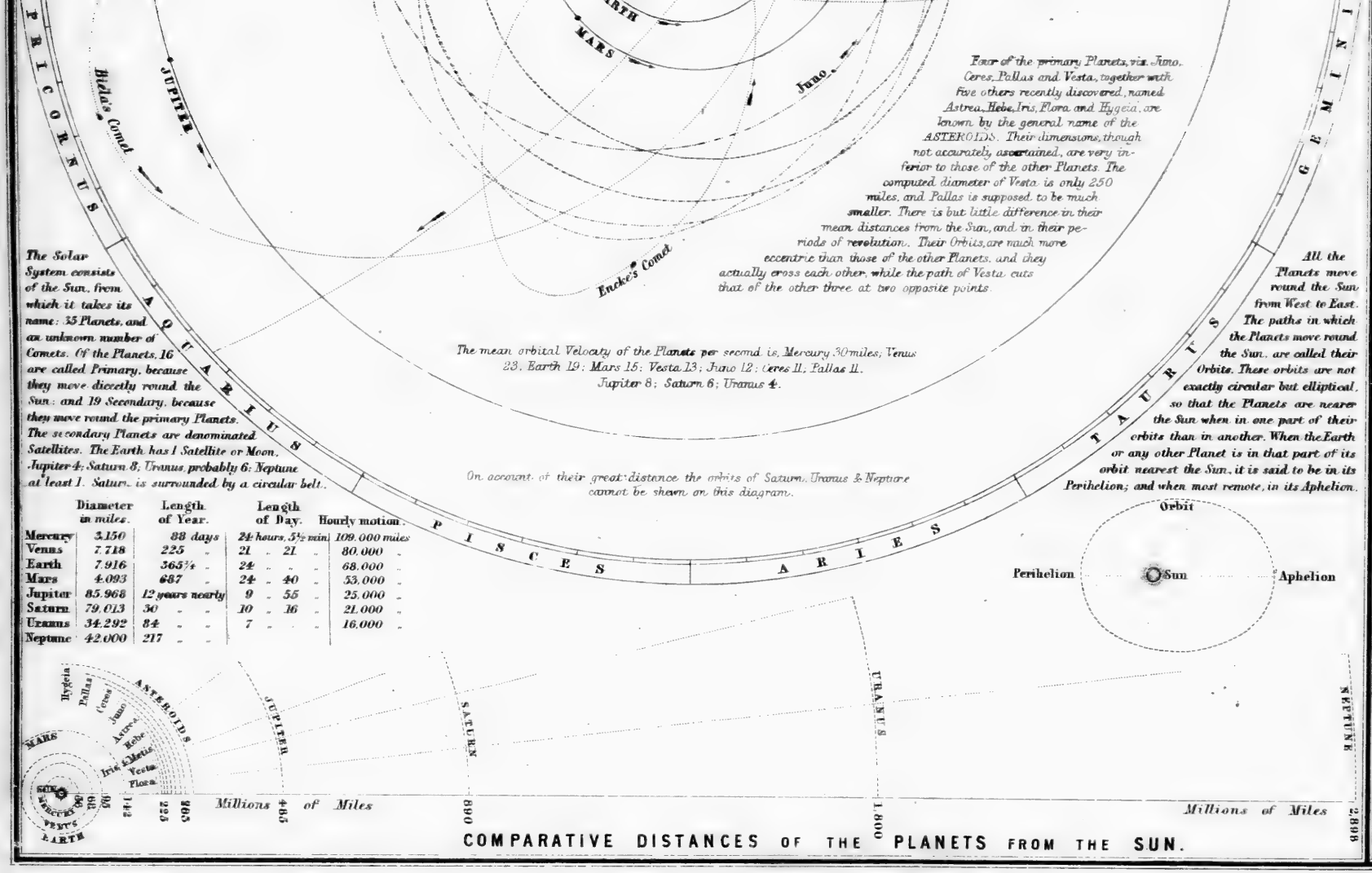

	Diameter in miles.	Length of Year.	Length of Day.	Hourly motion.
Mercury	3.150	88 days	24 hours, 5½ min	109.000 miles
Venus	7.718	225 "	21 " 21 "	80.000 "
Earth	7.916	365¼ "	24 " " "	68.000 "
Mars	4.093	687 "	24 " 40 "	53.000 "
Jupiter	85.968	12 years nearly	9 " 55 "	25.000 "
Saturn	79.013	30 " "	10 " 16 "	21.000 "
Uranus	34.292	84 " "	7 " " "	16.000 "
Neptune	42.000	217 " "		

COMPARATIVE DISTANCES OF THE PLANETS FROM THE SUN.

Edinburgh, Published by

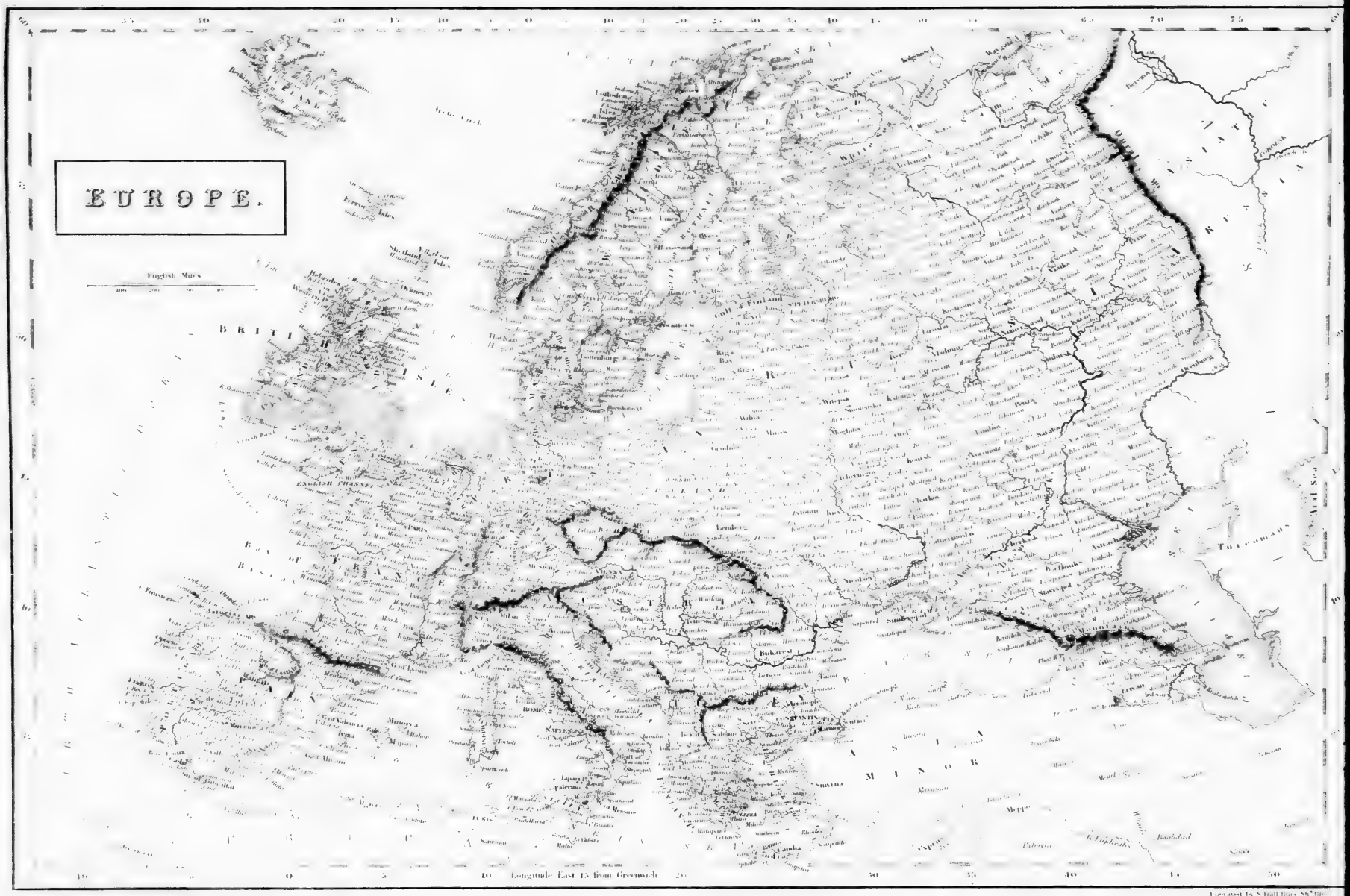

Engraved by S. Hall Bury Mt. Blo

IMAGE EVALUATION
TEST TARGET (MT-3)



Photographic
Sciences
Corporation

23 WEST MAIN STREET
WEBSTER, N.Y. 14580
(716) 872-4503

2.8
3.2
3.6
4.0
2.5
2.2
2.0
1.8
1.1
1.0

5
4
56
55
L. Lomond
STIRLING
Allos
STIRLING
DUMBARTON
GREENOCK
Port Glasgow
Kirkintilloch
LINLITHGOW
RENFREW
GLASGOW
Paisley
Airdrie
Bathgate
Calder
Larg
Shotts
Hamilton
Dalziel
Wishaw
Strathaven
Ardrossan
Kilmarnock
Irvine
Carnwath
LANARK
Lesmahagow
Biggar
Douglas
Mauchline
Drummelzier
AYR
Cumnock
New Cumnock
Maybole
Sanquhar
Dalmellington
Ailsa Craig Rock
Moffat
Beattock
Girvan
Carsphairn
Thornhill
Ballantrae
L. Ryan
KIRKCUDBRIGHT
Cockerby
DUMFRIES
WIGTOWN
New Luce
Newtown Stewart
Stranraer
Castle Douglas
PORTPATRICK
Glenluce
WIGTON
Wigton Bay
KIRKCUDBRIGHT
Whithorn
Kirkcudbright Bay
SOLWAY FIRTH
Mull of Galloway
Burrow Head
IRELAND
Bowness
Drumburgh
Stanburness
Abbey Holme
Dundraw
Blencogo
Broomfield
Allonby
Cross Canonby
Maryport
Flimby
Workington
Harrington
Whitehaven
St. Bees Head
Isle of Arran
Ballymoor I.
Kirk Andrew
Stilby
Rathlin I.
R. Calder
Dundry

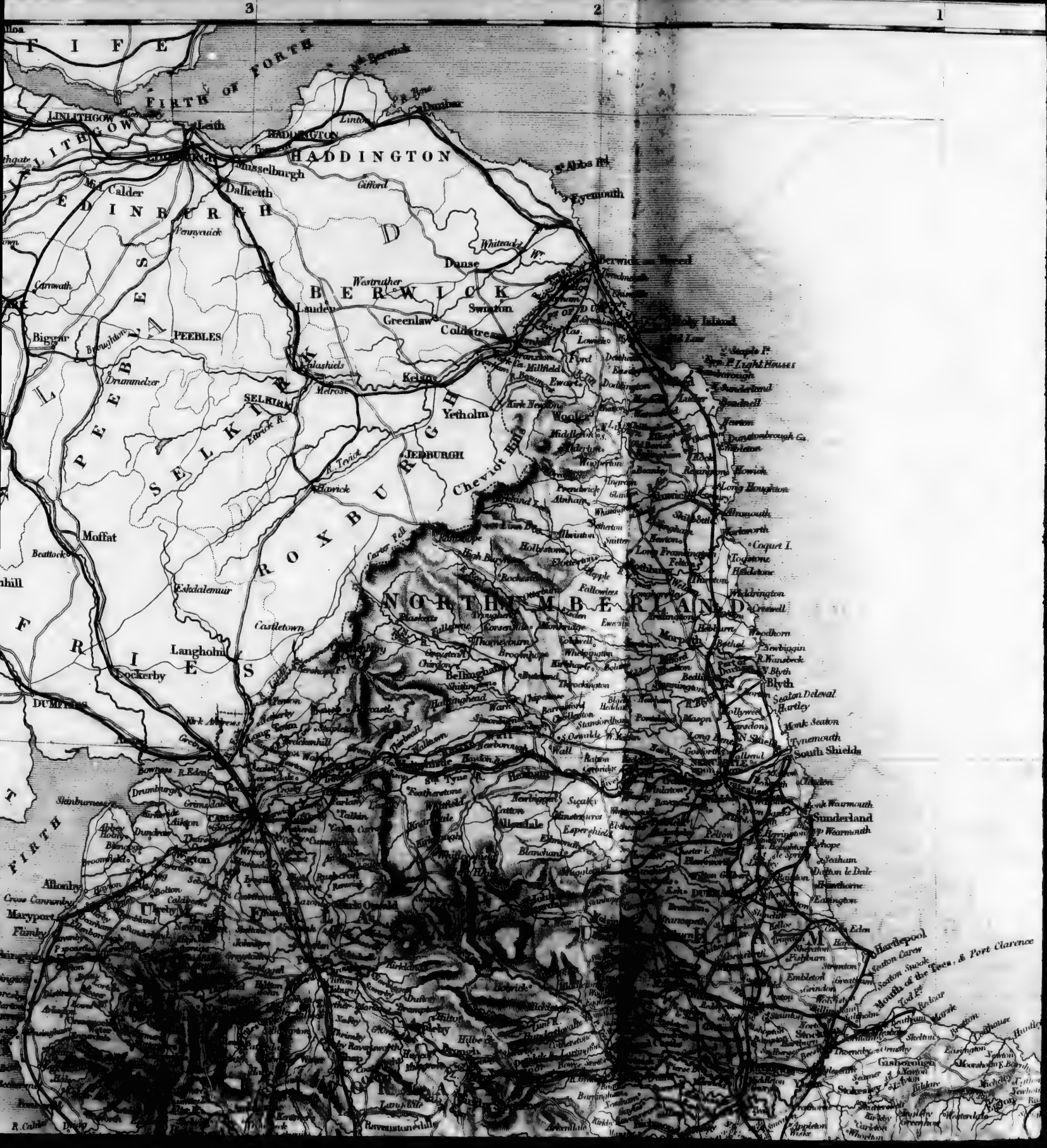
3
2
1
FIFE
FIRTH OF FORTH
LINLITHGOW
Leith
Dunbar
HADDINGTON
Musselburgh
Dalkeith
Calder
EDINBURGH
Penicuick
Gifford
St Abbs Hd
Eyemouth
Dunse
Whitadder Wr.
Berwick on Tweed
Westruther
BERWICK
Lauder
Swinton
Greenlaw
Coldstream
Carnwath
Biggar
PEEBLES
Galashiels
Kelso
Drummelzier
Melrose
SELKIRK
Yetholm
Ettrick R.
R. Tweed
JEDBURGH
Chevyot Hills
Hawick
Moffat
Beattock
Eskdalemuir
ROXBURGH
NORTHUMBERLAND
Castletown
Langholm
Lockerby
DUMFRIES
Blyth
Tynemouth
South Shields
Sunderland
Hartlepool
Mouth of the Tees & Port Clarence
Maryport
Allonby
Ulverston
Ravenstonedale
FIRTH

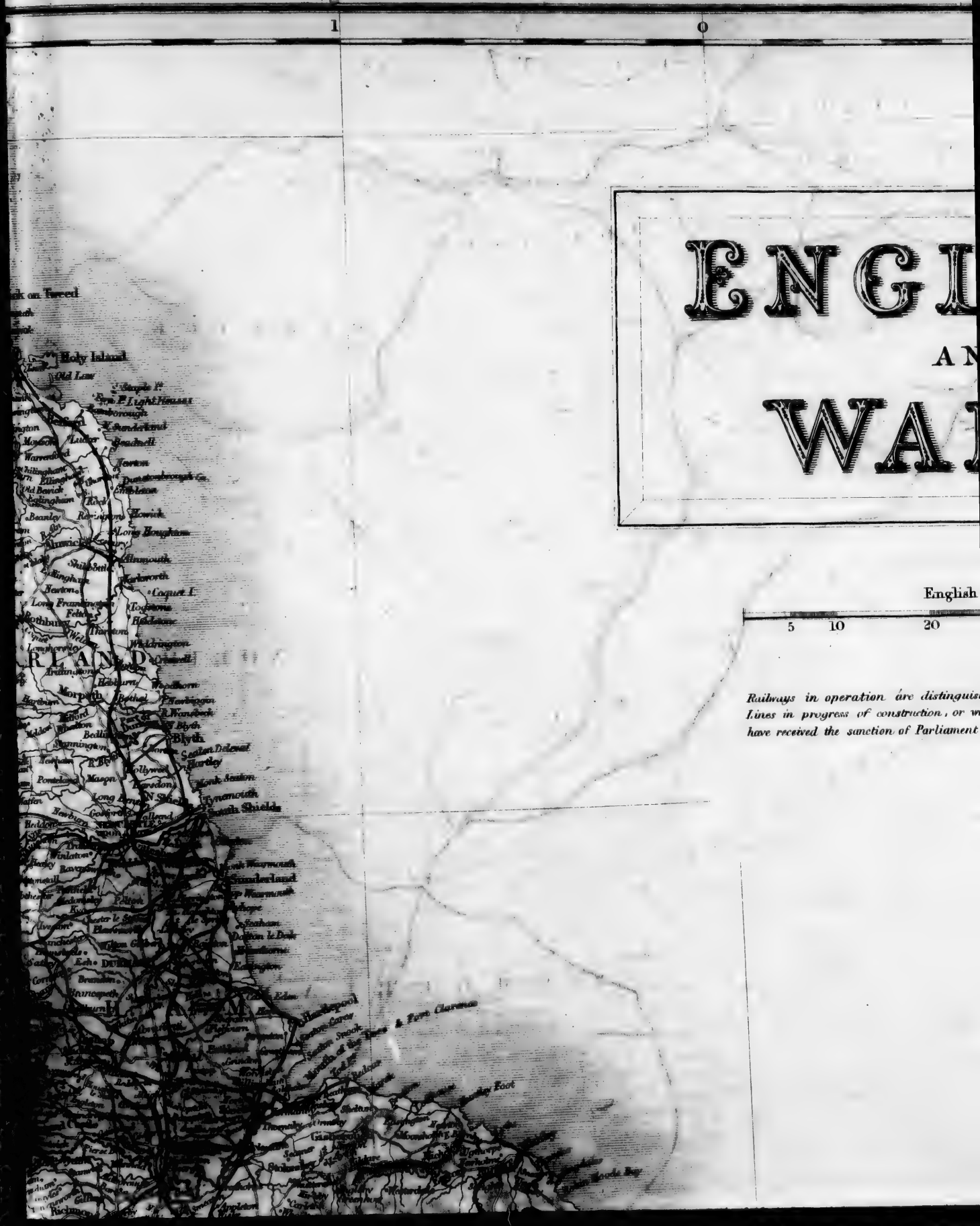
ENGL
AN
WA
English
5 10 20
Railways in operation are distinguis
Lines in progress of construction, or w
have received the sanction of Parliament
Holy Island
Old Law
Bamburgh
Seahouses
Alnwick
Morpeth
Blyth
Tynemouth
North Shields
Sunderland
Hartlepool
Bay Foot

1

56

NGLAND
AND
WALES.

English Miles.

5 10 20 30 40 50

s in operation are distinguished thus.....
n progress of construction, or which
eived the sanction of Parliament.....

Station

55

IRELAND
ISLE OF MAN
Pt of Ayre
Jurby Pt
Ramsay
Maughold Hd
Kirk Michael
Snaefield
Peel
Contrary Hd
Dalby Pt
DOUGLAS
Douglas Hd
Castletown
Port Erin
Derby Harbour
Calf of Man
Longness Pt
54
IRISH SEA
St Bees Head
Ravenglass
Duddon Mouth
Walney Isd
Floating Light
Holyhead Bay
Amlwch
Beaumaris
ANGLESEY
Llangefni
Newborough
Aberffraw
BANGOR
CAERNARVON
CAERNARVON BAY
Gt Ormes Hd
Conway
Strait of Menai
Nevin
Pwllheli
Harlech
Bala
Corwen
Ruthin
DENBIGH
53
5
4

Edinburgh. Published by A. & C. Black.

Scarborough
Filey Pt.
Filey Bay
Flamborough Head
Bridlington
Bridlington Bay
Malton
Pocklington
Market Weighton
Beverley
Kingston upon Hull
Hedon
Patrington
Sunk Isle
Spurn Head
Floating Light
Donna Nook
Saltfleet
Theddlethorpe
Louth
Alford
Horncastle
Wainfleet
Boston
Spalding
Crowle
Thorne
Selby
Doncaster
Epworth
Kirton
Caistor
Grimsby
Barton
Brigg
Gainsborough
Lincoln
Market Rasen
Wragby
Spilsby
Burgh
Skegness
Sutton
Downham
Swaffham
Dereham
Fakenham
Cromer
Sheringham
Mundesley
Yarmouth
Lowestoft
Southwold
Aldeburgh
Orford
Woodbridge
Ipswich
Harwich
Colchester
Maldon
Chelmsford
Bury St. Edmunds
Newmarket
Cambridge
Ely
Wisbeck
Peterborough
Stamford
Grantham
Bedale
Richmond
Leeds
Wakefield
Pontefract
Doncaster
Sheffield
Rotherham
Barnsley
Huddersfield
Halifax
Bradford
Keighley
Skipton
Ripon
Harrogate
Knaresborough
Thirsk
Northallerton
Darlington
Durham
Newcastle
Morpeth
Berwick
Alnwick
Hexham
Carlisle
Penrith
Appleby
Kendal
Lancaster
Preston
Blackburn
Bolton
Manchester
Salford
Stockport
Macclesfield
Congleton
Nantwich
Chester
Wrexham
Ruthin
Denbigh
Bangor
Caernarvon
Pwllheli
Aberystwyth
Cardigan
Carmarthen
Swansea
Cardiff
Newport
Monmouth
Hereford
Ludlow
Shrewsbury
Oswestry
Welshpool
Bala
Dolgellau
Llandrindod
Brecon
Merthyr Tydfil
Pontypridd
Bridgend
Swansea
Tenby
Pembroke
Haverfordwest
Fishguard
Cardigan
Aberystwyth
Machynlleth
Welshpool
Shrewsbury
Bridgnorth
Kidderminster
Worcester
Tewkesbury
Gloucester
Cheltenham
Stroud
Cirencester
Swindon
Marlborough
Devizes
Trowbridge
Frome
Wells
Bath
Bristol
Clifton
Bedminster
Keynsham
Chippenham
Calne
Malmesbury
Tetbury
Cheltenham
Tewkesbury
Pershore
Evesham
Stratford
Warwick
Leamington
Coventry
Rugby
Daventry
Northampton
Towcester
Buckingham
Aylesbury
Tring
Hertford
Ware
Hoddesdon
Enfield
Barnet
Hendon
Kensington
Chelsea
Fulham
Hammersmith
Brentford
Kew
Richmond
Twickenham
Hampton
Kingston
Surbiton
Epsom
Dorking
Guildford
Farnham
Alton
Winchester
Southampton
Lymington
Ringwood
Christchurch
Poole
Wareham
Dorchester
Weymouth
Bridport
Lyme Regis
Axminster
Honiton
Exeter
Tiverton
Barnstaple
Ilfracombe
Bideford
Torrington
Okehampton
Tavistock
Plymouth
Saltash
Liskeard
Launceston
Bodmin
Wadebridge
Padstow
Truro
Falmouth
Penzance
Helston
Redruth
Camborne
St. Ives
Hayle
Bude
Stratton
Holsworthy
Hartland
Ilfracombe
Barnstaple
Bideford
Torrington
Okehampton
Tavistock
Plymouth
Saltash
Liskeard
Launceston
Bodmin
Wadebridge
Padstow
Truro
Falmouth
Penzance
Helston
Redruth
Camborne
St. Ives
Hayle
Bude
Stratton
Holsworthy
Hartland
THE WASH
Light Vessel
Hunstanton
Heacham
Snettisham
Wisbeck
Ely
Cambridge
Newmarket
Bury St. Edmunds
Stowmarket
Ipswich
Woodbridge
Aldeburgh
Orford
Southwold
Lowestoft
Yarmouth
Cromer
Sheringham
Mundesley
Swaffham
Dereham
Fakenham
Downham
Sutton
Spalding
Boston
Horncastle
Louth
Alford
Spilsby
Burgh
Skegness
Wainfleet
Saltfleet
Donna Nook
Grimsby
Barton
Brigg
Caistor
Market Rasen
Wragby
Lincoln
Gainsborough
Doncaster
Selby
Thorne
Crowle
Epworth
Kirton
Grantham
Stamford
Peterborough
Wisbeck
Ely
Cambridge
Newmarket
Bury St. Edmunds
Stowmarket
Ipswich
Woodbridge
Aldeburgh
Orford
Southwold
Lowestoft
Yarmouth
Cromer
Sheringham
Mundesley
Swaffham
Dereham
Fakenham
Downham
Sutton
Spalding
Boston
Horncastle
Louth
Alford
Spilsby
Burgh
Skegness
Wainfleet
Saltfleet
Donna Nook
Grimsby
Barton
Brigg
Caistor
Market Rasen
Wragby
Lincoln
Gainsborough
Doncaster
Selby
Thorne
Crowle
Epworth
Kirton
Grantham
Stamford
Peterborough

1 by A & C. Black.

N O R T H
S E A
Spurn Head
Light Ho.
Floating Light
Donna Nook
Saltfleet
Theddlethorpe
Trusthorpe
Dudgeon Light
Light Vessel
THE WASH
Hunstanton
Burnham Westgate
Wighton
Morston
Binham Abbey
Hole
Holkham
Thornham
Ringstead
Heacham
Docking
Creake
Walsingham
Sedgeford
Sydestone
Snettisham
Gt. Bircham
Fakenham
Snoring
Edgefield
Melton Constable
Aldborough
Saxthorpe
Thurgarton
Plumstead
Thorpe Market
Gt. Bircham
Cromer L. Ho.
Overstrand
Sidestrand
Trimmingham
Paston
Happisburgh L. Ho.
Walcot
Wells
Burnham Deepdale
Brancaster
Thornham
Holme
Blakeney
Cley
Salthouse
Weybourne
Sheringham
Runton
54
53
1

5
4
52
CARDIGAN BAY
CAERMARTHEN BAY
BRISTOL CHANNEL
Swansea Bay
St Brides Bay
Milford Haven
Fishguard
Cardigan
Aberystwith
Barmouth
Towyn
Llandeilofawr
Llandovery
Llanelli
Swansea
Neath
Pembroke
Haverfordwest
Narberth
Carmarthen
Newquay
Ramsey I.
Skomer I.
Skokham I.
Lundy Island
Bideford
Bridgewater
Burry River
Burry Holmes I.
Worms H.
Mumbles H.
St Anns H.
Lights
Caldy I.
Tenby
Llanstephan
Llanybydder
Lampeter
Llandilo
Llandovery
Llanwrtyd
Llangadock
Llandeilofawr
Llanelli
Swansea
Neath
Pontypridd
Cowbridge
Bridgewater
Bideford

3
2
1
WARWICK
MONMOUTH
BRECKNOCK
OXFORD
READING
Bridgewater
Bay
Flat Holmes
Steep Holmes
Barry I.
Cardiff
Cowbridge
Chepstow
Caldicot
Newent
Malvern
Kington
Knighton
Llandrindod
Hay
Talgarth
Crickadarn
Gwenddwr
Coventry
Rugby
Kenilworth
Southam
Kineton
Banbury
Woodstock
Witney
Burford
Northleach
Cirencester
Cricklade
Highworth
Faringdon
Abingdon
Wallingford
Wantage
Lambourn
Hungerford
Marlborough
Devizes
Ludgershall
Andover
Whitchurch
Kingsclere
Thatcham
Newbury
Bicester
Brill
Thame
Tetsworth
Watlington
Henley
Chippenham
Weston
Portishead
Clevedon
Wells
Cheddar
Axbridge
Frome
Nuneaton
Atherstone
Lutterworth
Hinckley
Market Bosworth
Stratford
Shipston on Stour
Chipping Norton
Long Compton
Deddington
Buckingham
Wrington
Yatton
River Severn
Kennet and Avon Canal

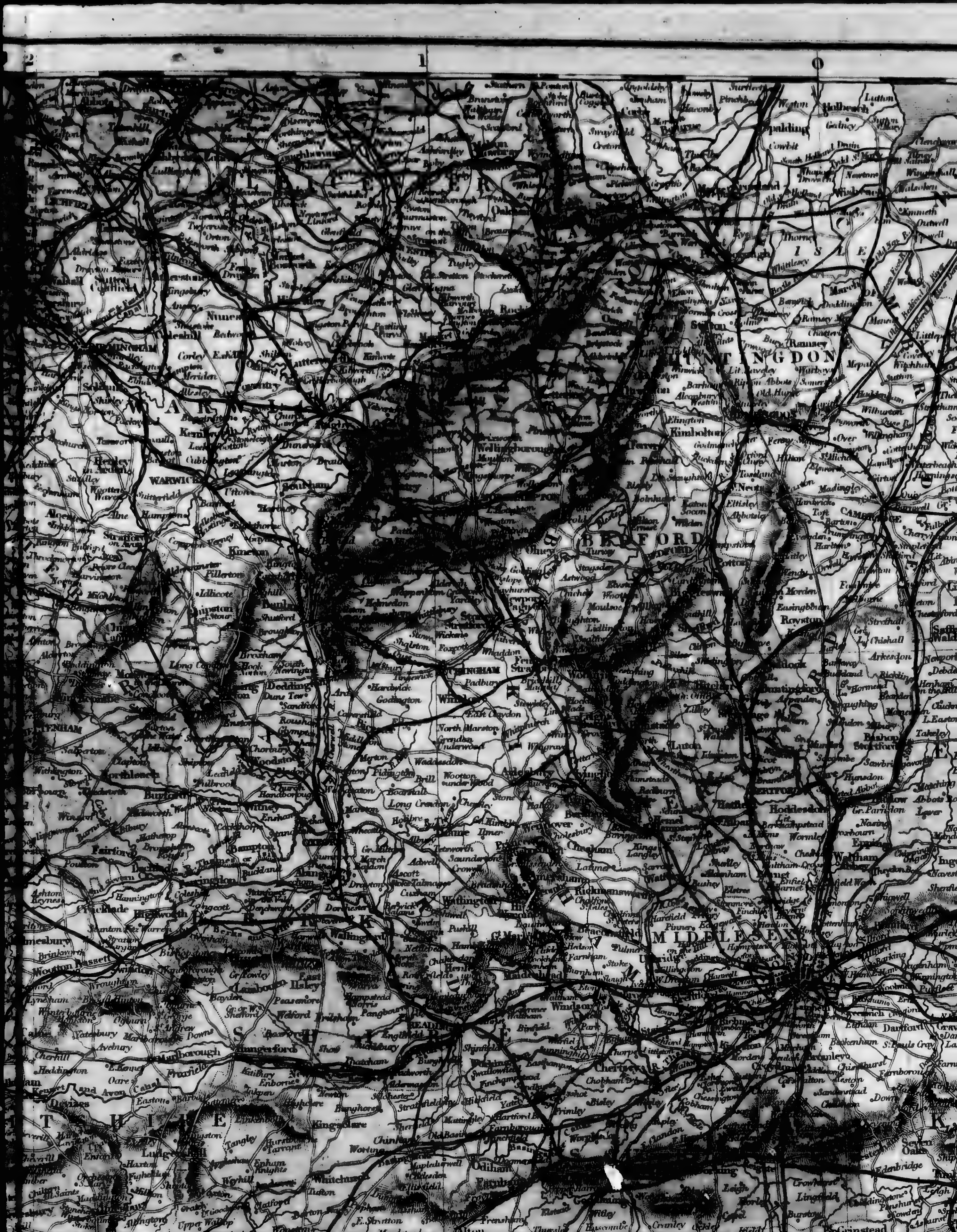

2
1
0
HUNTINGDON
BEDFORD
MIDDLESEX
WARWICK
ISLE
Spalding
Cowbit
Holbeach
Outwell
Whittlesey
Ramsey
Warboys
Somersham
Kimbolton
Ellington
Wellingborough
Olney
Turvey
Astwood
Stagsden
Moulsoe
Lidlington
Eltisley
Madingley
Royston
Easingbourn
Arkesdon
Chrishall
Strethall
Barkway
Buntingford
Takeley
Stortford
Hunsdon
Sawbridgeworth
Hoddesdon
Waltham
Enfield
Barnet
Watford
Bushey
Elstree
Stanmore
Finchley
Pinner
Harefield
Rickmansworth
Chesham
Kings Langley
Berkhampstead
Hemel Hempstead
Luton
Tring
Aylesbury
Wendover
Thame
Tetsworth
Watlington
Wallingford
Abingdon
Witney
Burford
Northleach
Fairford
Lechlade
Highworth
Swindon
Wootton Bassett
Brinkworth
Malmesbury
Lyneham
Calne
Devizes
Avebury
Marlborough
Hungerford
Lambourn
Ilsley
Newbury
Reading
Windsor
Staines
Chertsey
Richmond
Kingston
Croydon
Bromley
Chislehurst
Dartford
Farnborough
Sevenoaks
Edenbridge
Penshurst
Lingfield
Crowhurst
Grinstead
Farnham
Frensham
Odiham
Basingstoke
Whitchurch
Andover
Weyhill
Ludgershall
Kingsclere
Burghclere
Thatcham
Tadley
Frimley
Bisley
Cobham
Ewell
Dorking
Wallingford
Banbury
Deddington
Woodstock
Chipping Norton
Long Compton
Shipston on Stour
Stratford on Avon
Alcester
Henley in Arden
Warwick
Kenilworth
Coventry
Nuneaton
Atherstone
Tamworth
Lichfield
Birmingham
Coleshill
Meriden
Solihull
Southam
Daventry
Towcester
Brackley
Buckingham
Winslow
Stony Stratford
Newport Pagnell
Woburn
Ampthill
Bedford
St Neots
Huntingdon
St Ives
Cambridge
Ely
March
Chatteris
Oundle
Thrapston
Higham Ferrers
Kettering
Northampton
Market Harborough
Lutterworth
Rugby
Hinckley
Leicester
Loughborough
Melton Mowbray
Oakham
Stamford
Peterborough
Wisbech
Crowland
Bourn
Kimbolton
Bicester
Oxford
Brill
Waddesdon
Wingrave
Ivinghoe
Dunstable
Hitchin
Stevenage
Baldock
Biggleswade
Potton
Gamlingay
Caxton
Bassingbourn
Saffron Walden
Newport
Epping
Ongar
Romford
Barking
Dagenham
Woolwich
Greenwich
Eltham
Bexley
Crayford
Erith
Dartford
Gravesend
Eynsford
Orpington
Beckenham
Addington
Banstead
Epsom
Leatherhead
Guildford
Godalming
Woking
Ripley
Send
Pyrford
Weybridge
Walton
Esher
Chessington
Hampton
Hounslow
Brentford
Uxbridge
West Drayton
Colnbrook
Slough
Burnham
Farnham Royal
Stoke
Beaconsfield
Amersham
High Wycombe
Marlow
Henley
Nettlebed
Hambleden
Great Marlow
Maidenhead
Cookham
Bray
Wargrave
Twyford
Wokingham
Finchampstead
Eversley
Hartford Bridge
Hartley Row
Shinfield
Swallowfield
Mortimer
Aldermaston
Padworth
Bradfield
Pangbourne
Basildon
Streatley
Goring
Compton
Hampstead Norris
Peasemore
Welford
Shefford
Ogbourne
Aldbourne
Ramsbury
Baydon
Chiseldon
Wroughton
Broad Hinton
Winterbourne
Cherhill
Heddington
Bishops Cannings
Potterne
Urchfont
Chirton
Everleigh
Collingbourne
Tidworth
Amesbury
Wylye
Shrewton
Tilshead
Orcheston
Upavon
Pewsey
Burbage
Bedwin
Froxfield
Oare
Eastcott
Erlestoke
Chitterne

0
1
52
NORFOLK
SUFFOLK
ESSEX
NORWICH
Great Yarmouth
Lowestoft
Southwold
Aldborough
Orford
Orford Ness
IPSWICH
Woodbridge
Harwich
Landguard Fort
Felixstow
COLCHESTER
Walton le Soken
Gallopper Light
Bury St. Edmunds
Stow Market
Newmarket
Thetford
Mildenhall
Brandon
Halesworth
Harleston
Bungay
Beccles
Framlingham
Saxmundham
Debenham
Eye
Sudbury
Hadleigh
Haverhill
Saffron Walden
Thaxted
Dunmow
Braintree
Coggeshall
Halstead
Witham
Maldon
Rochford
Rayleigh
Ingatestone
Waltham
Epping
Hoddesdon
Bishop Stortford
CAMBRIDGE
Royston
East Dereham
Attleborough
Wymondham
Hingham
Southend
Shoebury Ness
RIVER THAMES
The Nore Lt.
SHEPPEY ISLE
Sheerness
Herne Bay
I. of Thanet
Margate
Ramsgate
Sandwich
Deal
The Downs
Goodwin Sands
South Foreland Lt.
Dover
Faversham
Milton
Chatham
Gravesend
Dartford
Farnborough
Seven Oaks
Edenbridge
Tonbridge
Lingfield
Grinstead
Cranbrook
Elham
Tilbury
Allhallows
Burnham
Crouch R.
Blackwater R.
Tollesbury
Goldhanger
Mersea
Clacton
St. Osyth
Holland
Wivenhoe
Manningtree
Stratford
Lavenham
Long Melford
Clare
Wisbech
Spalding
Ramsey
Whittlesey
Ely
Littleport
March

Lundy Island
Bideford
Bay
Hartland Pt.
Ilfracombe
Barnstaple
Torrington
Lit. Torrington
South Molton
Chumleigh
Bude Haven
Widemouth B.
Stratton
Hatherleigh
Okehampton
Crediton
Exeter
Launceston
Tintagell
Camelford
Padstow
Trevose Hd.
Wadebridge
Bodmin
Liskeard
Lostwithiel
West Looe
East Looe
Tavistock
Chagford
Moreton Hampstead
Bovey Tracey
Newton Bushel
Torquay
Tor Bay
Totness
Dartmouth
Kingsbridge
Start B.
Start Point
Modbury
Plympton Earle
Eddystone Lt. Ho.
St. Austell
Tregony
Redruth
Penryn
Falmouth
Falmouth Harbour
Helstone
Marazion
Mounts Bay
Lands End
C. Cornwall
St. Ives Bay
Dodman Pt.
Lizard Hd. Lights
St. Agnes
Mullion
Landewednack
Gunwalloe
St. Keverne
SCILLY ISLES
Bryer I.
St. Martins I.
Eastern Is.
Sampson I.
St. Marys I.
Old Town
Annet I.
St. Agnes I.
Rosevean
Corregan
Crebawethan
C. Cornwall
St. Just
Lands End
Sennen
51
50
6
5
4
D
E
V
O
G
N
E

Edin..., Published by A. & C. Black

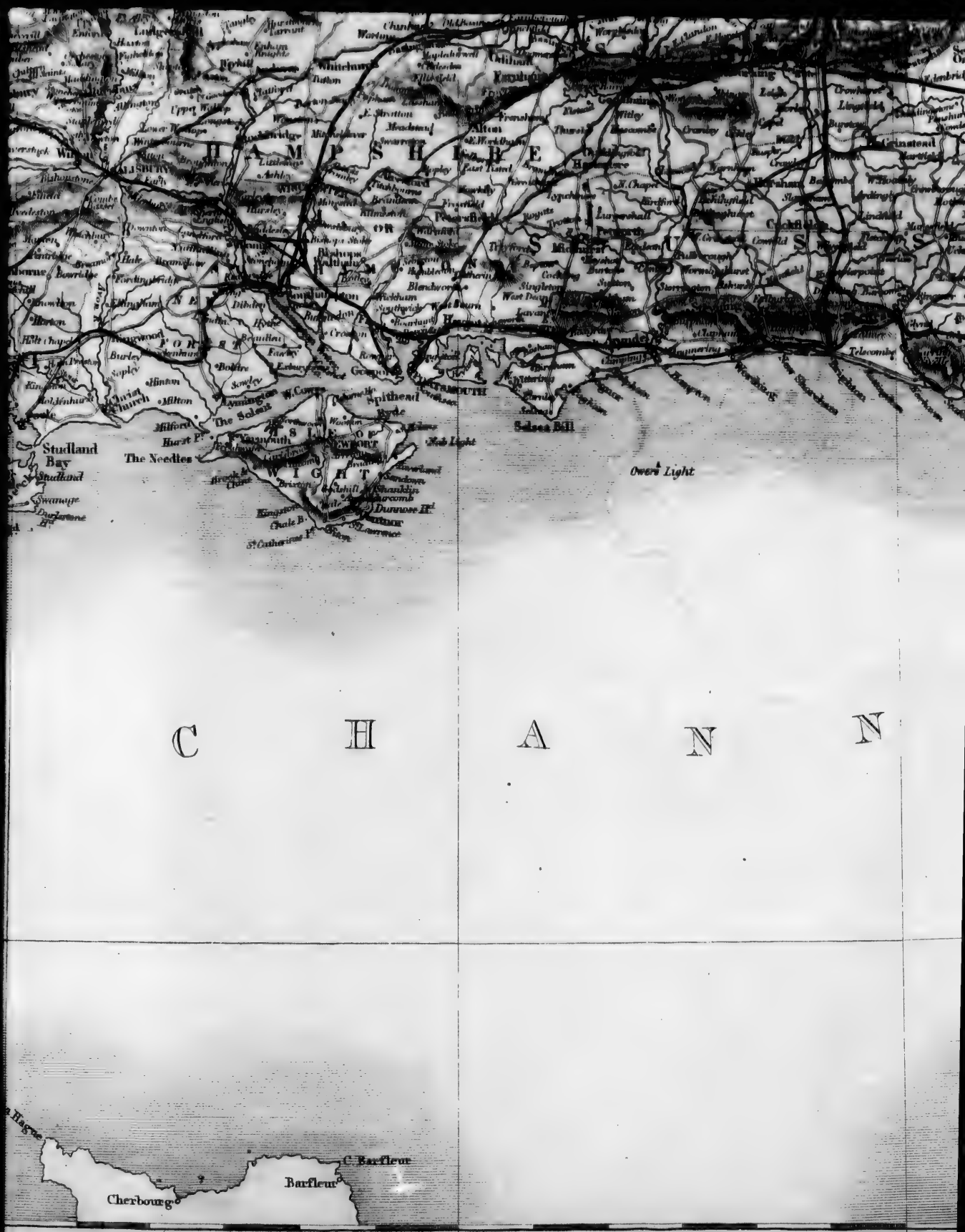
C H A N N
Studland Bay
The Needles
Hurst P.
Yarmouth
The Solent
Lymington
Milford
Hythe
Southampton
Bitterne
Fareham
Gosport
Portsmouth
Spithead
Ryde
Newport
Sandown
Shanklin
Bembridge
Ventnor
Dunnose Hd
Selsea Bill
Owers Light
Hayling
Chichester
Arundel
Worthing
Brighton
Lewes
Eastbourne
Hastings
Winchester
Basingstoke
Reading
Guildford
Dorking
Epsom
Kingston
Croydon
Sevenoaks
Tonbridge
Tunbridge Wells
Maidstone
Canterbury
Ashford
Dover
Folkestone
Hythe
Rye
Hastings
Cherbourg
Barfleur
C. Barfleur
Published by A. & C. Black

Engraved by S Hall, Bury St. Bloomsbury.

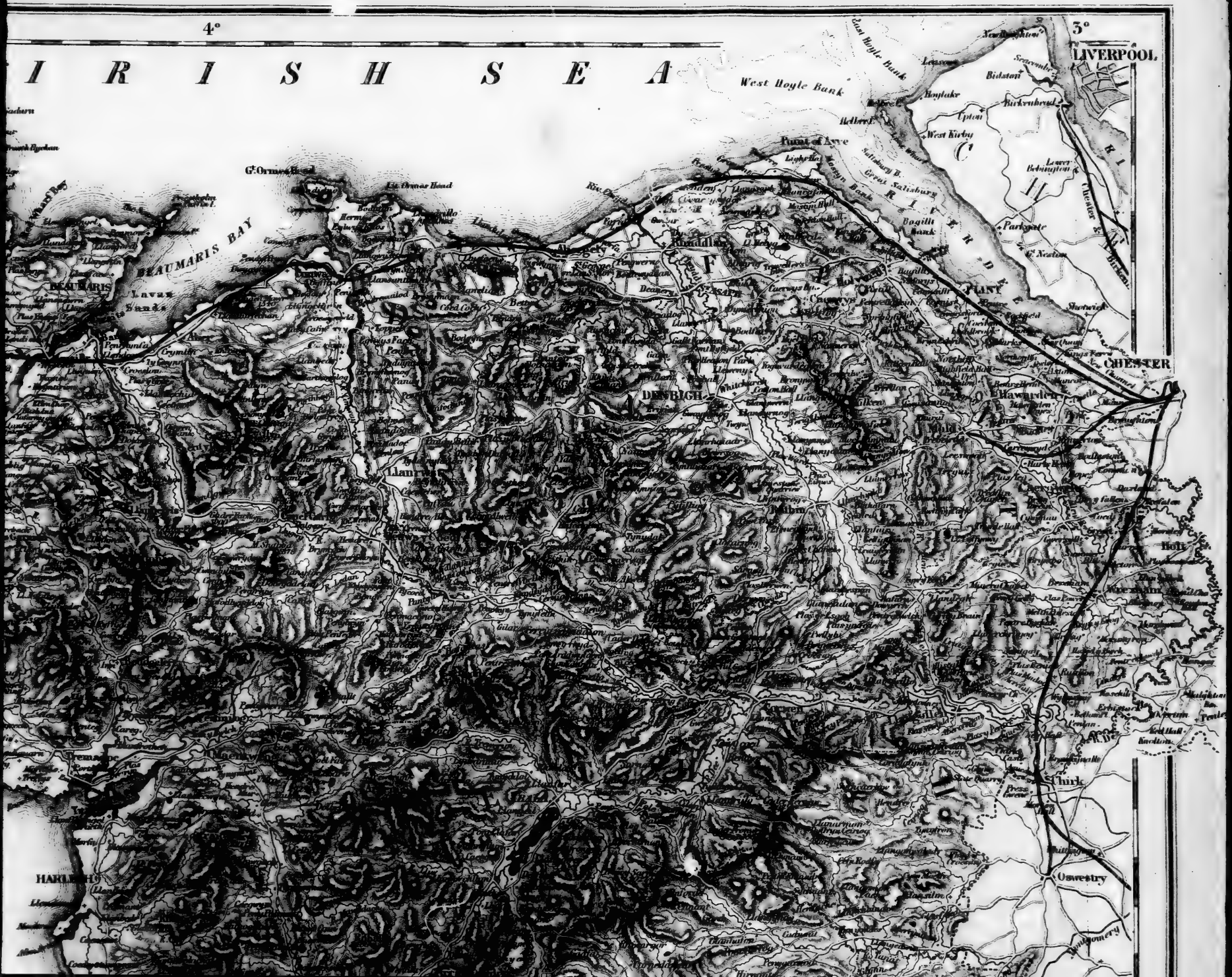
4°
3°
IRISH SEA
West Hoyle Bank
East Hoyle Bank
LIVERPOOL
Point of Ayre
Great Salisbury
Bagillt Bank
Parkgate
West Kirby
Bidston
Birkenhead
Leasowe
Hoylake
Thurbaston
Great Ormes Head
Little Ormes Head
BEAUMARIS BAY
BEAUMARIS
Lavan Sands
Rhuddlan
FLINT
CHESTER
DENBIGH
Hawarden
Mold
Llanrwst
Nefyn
Wrexham
Holt
Thirk
Oswestry
HARLECH
Tremadoc
Llandrillo
Llangollen
Corwen
Bala
Dolgellau
Machynlleth
Aberystwyth
Cardigan
Tenby
Pembroke
Haverfordwest
Carmarthen
Llandeilo
Llandovery
Brecon
Hay
Builth
Rhayader
Llanidloes
Newtown
Welshpool
Llangynog
Llanfyllin
Oswestry
Shrewsbury
Ellesmere
Whitchurch
Malpas
Tarporley
Northwich
Nantwich
Knutsford
Macclesfield
Congleton
Stockport
Manchester
Bangor
Caernarvon
Pwllheli
Aberdaron
Holyhead
Amlwch
Beaumaris
Llandudno
Conway
Abergele
Denbigh
Ruthin
Corwen
Llangollen
Wrexham
Mold
Holywell
Flint
Chester
Liverpool
Birkenhead
Bangor
Caernarvon
Pwllheli
Aberystwyth
Machynlleth
Dolgellau
Bala
Llangynog
Llanfyllin
Welshpool
Newtown
Llanidloes
Rhayader
Builth
Brecon
Hay
Llandovery
Llandeilo
Carmarthen
Haverfordwest
Pembroke
Tenby
Cardigan
Tremadoc
Llandrillo
Llangollen
Corwen
Bala
Dolgellau
Machynlleth
Aberystwyth
Cardigan
Tenby
Pembroke
Haverfordwest
Carmarthen
Llandeilo
Llandovery
Brecon
Hay
Builth
Rhayader
Llanidloes
Newtown
Welshpool
Llangynog
Llanfyllin
Oswestry
Shrewsbury
Ellesmere
Whitchurch
Malpas
Tarporley
Northwich
Nantwich
Knutsford
Macclesfield
Congleton
Stockport
Manchester
Bangor
Caernarvon
Pwllheli
Aberdaron
Holyhead
Amlwch
Beaumaris
Llandudno
Conway
Abergele
Denbigh
Ruthin
Corwen
Llangollen
Wrexham
Mold
Holywell
Flint
Chester
Liverpool
Birkenhead
Thirk
Oswestry
HARLECH


Oswestry
Clun
Kington


52°

Drawn & Engraved by J. Bartholomew, F.R.G.S.

n, Published by A. & C. Black.

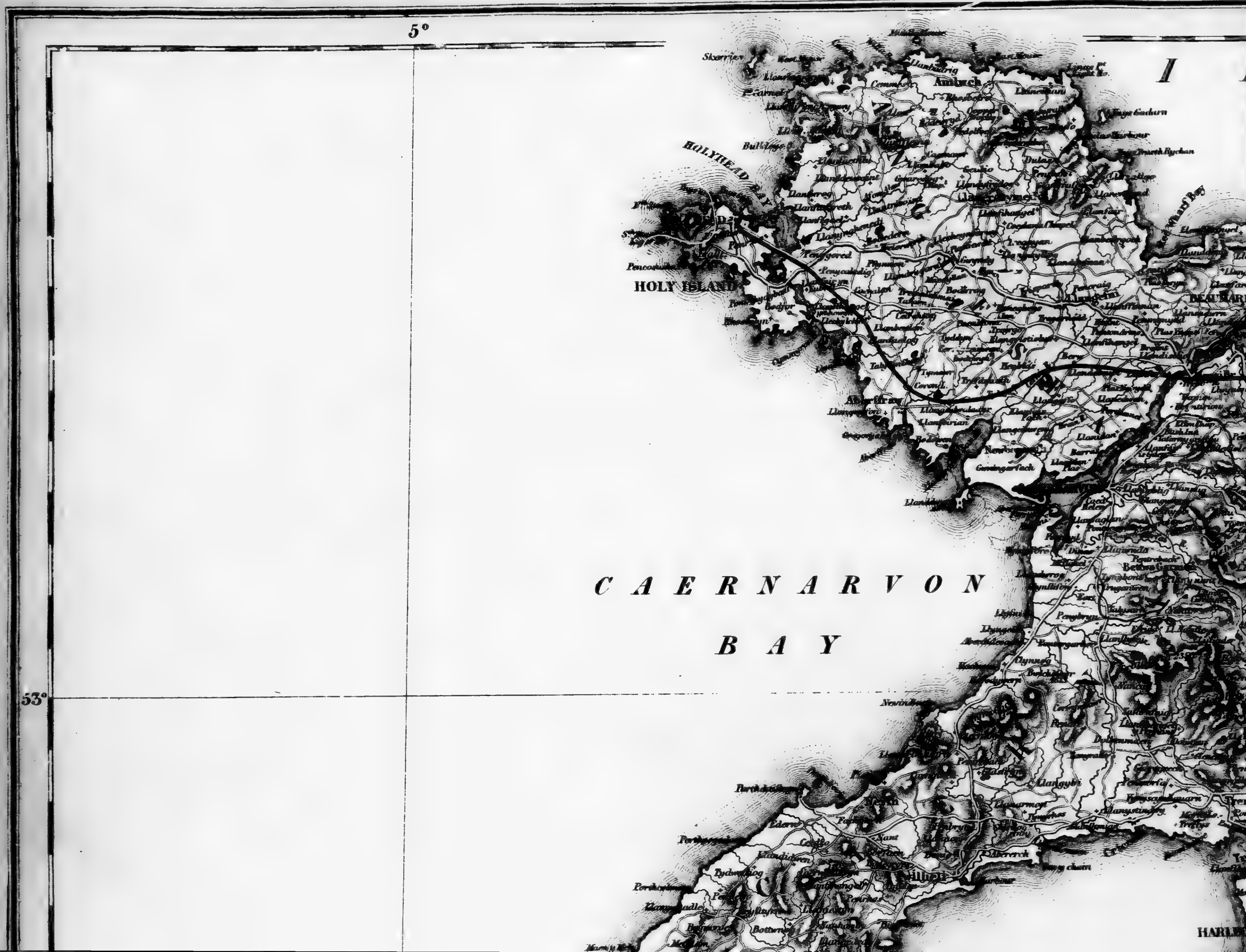

5°
53°
CAERNARVON
BAY
HOLYHEAD BAY
HOLY ISLAND
Skerries
Amlwch
Pencoed
Newborough
BEAUMARIS
Nevin
HARLECH

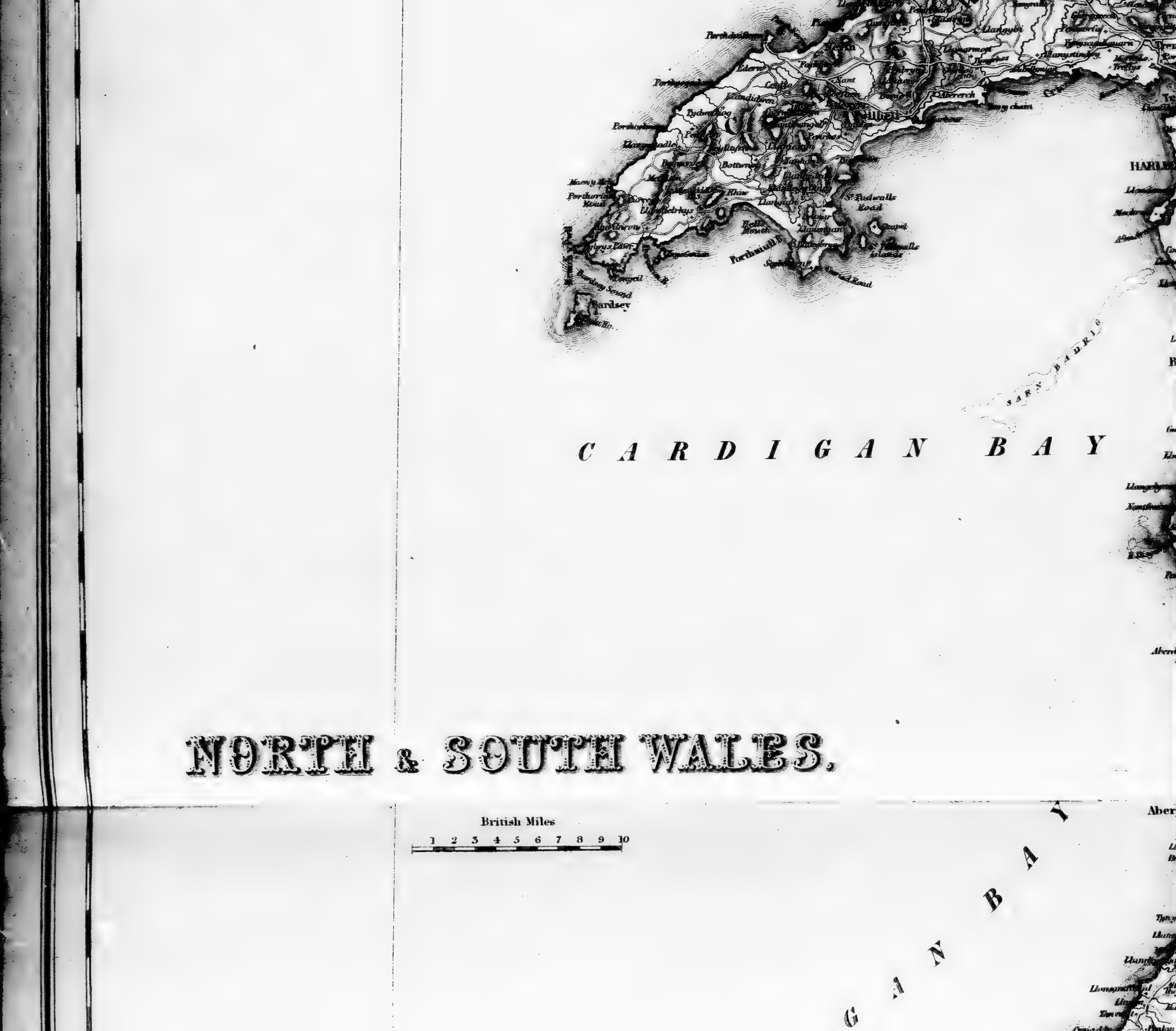
NORTH & SOUTH WALES.
CARDIGAN BAY
SARN BADRIG
British Miles
1 2 3 4 5 6 7 8 9 10
Bardsey
Pwllheli
Aberdaron
Nevin
Abererch
HARLECH
St. Tudwalls Road
St. Tudwalls Islands
Aberystwith

C A R D I G A
Aberaeron

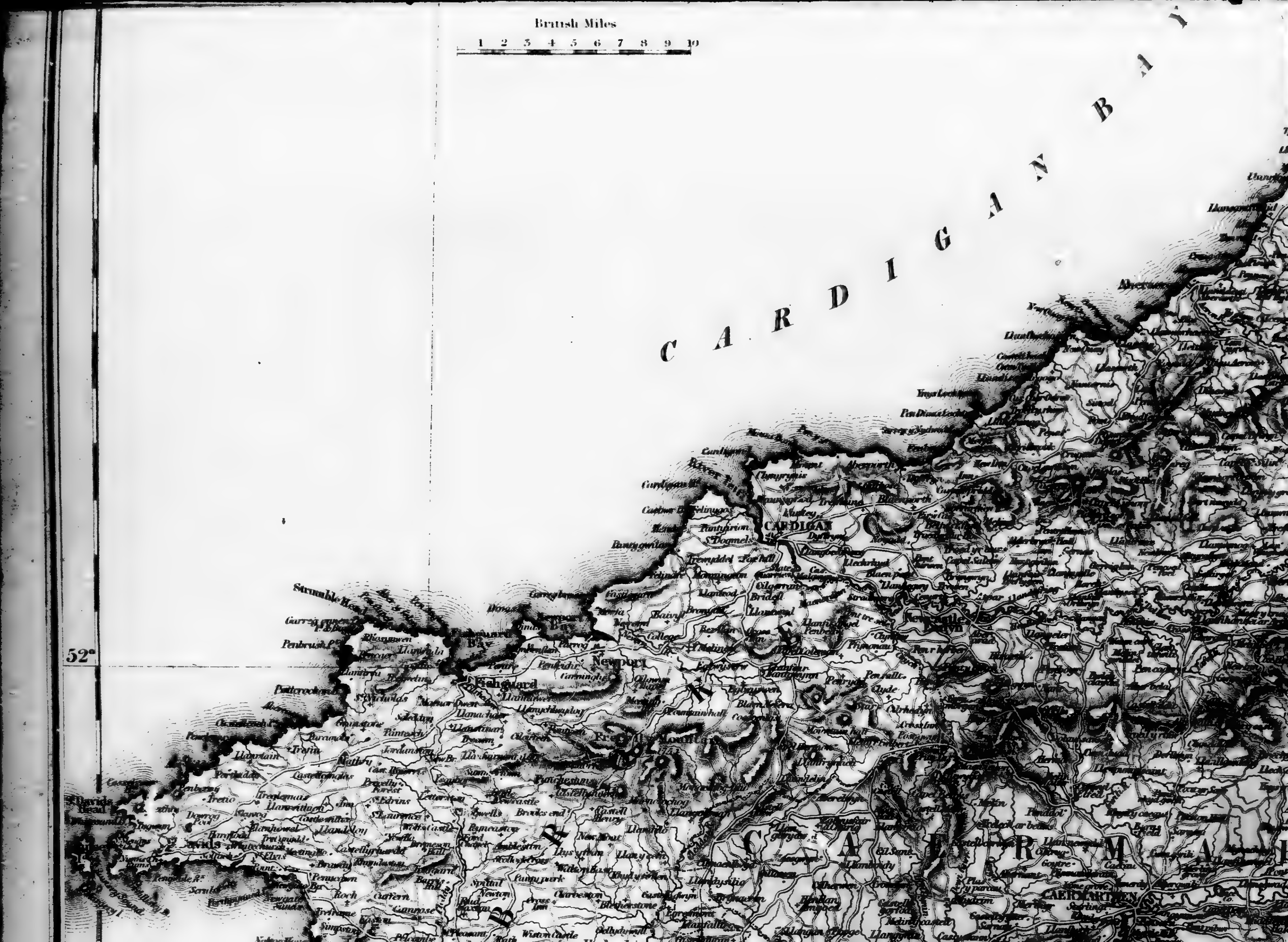
British Miles
1 2 3 4 5 6 7 8 9 10
C A R D I G A N B A Y
CARDIGAN
Newport
Fishguard
CAERMARTHEN
52°

Edinburgh, Published by A

SCOTLAND

English Miles.
5
10
20
30
40
50
Borrera
St Kilda
Flannin Is or 7 Hunters
Butt of Lewis
Ness Hd
Dale
Garlston
Borve
Shader
Barvas
Dolbeg
Dolmen
Shabost
Vaig
Gravir
Carloway
L. Carloway
Shenerin
Lit Barnera
Loch Barnera
Loch Roag
Barnera
Pubbay
Gallen Hd
Bosta
Bayble
Uig Bay
Uig
Carishader
Carnish
Mangersay
Islarig
Brenish
Molista Is
Gisay
Skaliscro
Skeog
Loch Resort
Scarp Is
Bendishorn
Huskendigh
Govick
Loseva
West Loch Tarbet
Taransay Isd
Sound of Taransay
Shillay I.
Pabbay I.
Bornera
Ensay I.
Killigra
Borera
Sound
Loch Seaforth
Loch Langavat
Ben Stoer
Morsgail
Barvas Hills
Stornoway
Seaforth Lodge
Arnish
Loch Stornoway
Gurnoch
Balmacleod
Bragar
Aline
Loch Erisgeir
Loch Leurbost
Loch Kepose
Loch Langavat
Brenigat
Scoalodin
Ardarpurie
Scallasdell
Mounrig
Bunavanadar
Anaby
Tarbet
Uruga
Cardigrick
Luskentyre
Drimsadder
Scarrivick
Nisishee
Dermohoind
Obb Inn
Finnis B.
Fladda Huna
Longa I.
Ness Hd
Swordbost
Dunistan
Shezgasly
Quishader
Tolsta
Tolsta Hd
Ben Stoer
Morsgail
Eneep Hd
Barvas
Gravir
Walsker
Ouil
Tonguo
I. Tua or Broad Bay
Chumpan Hd
Laird
Sheshader
Ordil
Chicken Hd
Seaforth Lodge
Arnish
Loch Stornoway
Gurnoch
Bragar
Aline
Loch Erisgeir
Loch Leurbost
L. Grimshader
L. Leurbust
Locks R.
Grosmore
Gallbost
L. Hourn
Kobock Hd
Newert
L. Shell
Ru Husinish
L. Brohum
Garvelan
Shiant Isles
Akilly
L. Seaforth
L. Trolomarig
Scalpa Id
Light Ho.
East Loch Tarbet
L. Groosalbach
Stockinish
L. Stockinish
L. Lodwall
Finnis B.
Fladda Huna
Longa I.
THE MINCH

58

6
5
4
N O R T
M I N C H
Sandwick Bay
Kerwick
Ben Dearg
Sandwick
Parph Forest
Kyle of Durness
Kyle of Tongue
Whiten Hd.
Eilean Nan Ron?
Farr Kirk
Bettyhill
Strathy
Tongue
B. Hope
B. Stomino
Strath Naver
L. Inchard
Loch Laxford
Foinagmore
Handa I.
Scourie
Edderachylis
Bradowe
Kyle Scow
Store Pt.
Ballochlattock
S U T H E R L A N D
L. Assynt
Assynt
Loch Inver
Loch Enard
Ru. Mone
Summer Is.
L. Cama
Crook
L. Maddie
Altnaharra Inn
L. Naver
Syre
Rossal
L. Baden
The Balloch
Strath Brora
Dalchork
Lairg
Rogart
Strath Fleet
Loch Broom
Priest I.
PART OF
CROMARTY
Ullapool
L. Greinord
Ru. more
Loch Ewe
Longa I.
Rose Hall
Invershin
Oykel River
Bonar Br. Inn
Creech
DORNOCH
Tain Bay
Glen More
Strath Oykel

4
PENTLAND FIRTH
Hoy Hd
Rackwick
Briggs
Flota
Tarness
Dunnet Hd
Dunnet Bay
Duncansby Hd
Stroma
Freswick
Castletown
Thurso
Keiss or Sinclair Bay
Sinclair Cas.
Wick B.
Old Wick Cas.
Latheron
Lybster
Ord of Caithness
Helmsdale
Helmsdale Water
Strath Halladale
Strathy Hd
Whiten Hd
L. Eriboll
Kyle of Tongue
Tongue
B. Hope
Strath More
L. Naver
Ben Griam
Kildonan
Strath Brora
Clyne
Brora
Rogart
Golspie
Dunrobin Castle
Mound of Fleet
Embo
Dornoch Firth
Tarbat Ness
Tain Bay
Lairg
Greech
FIRTH

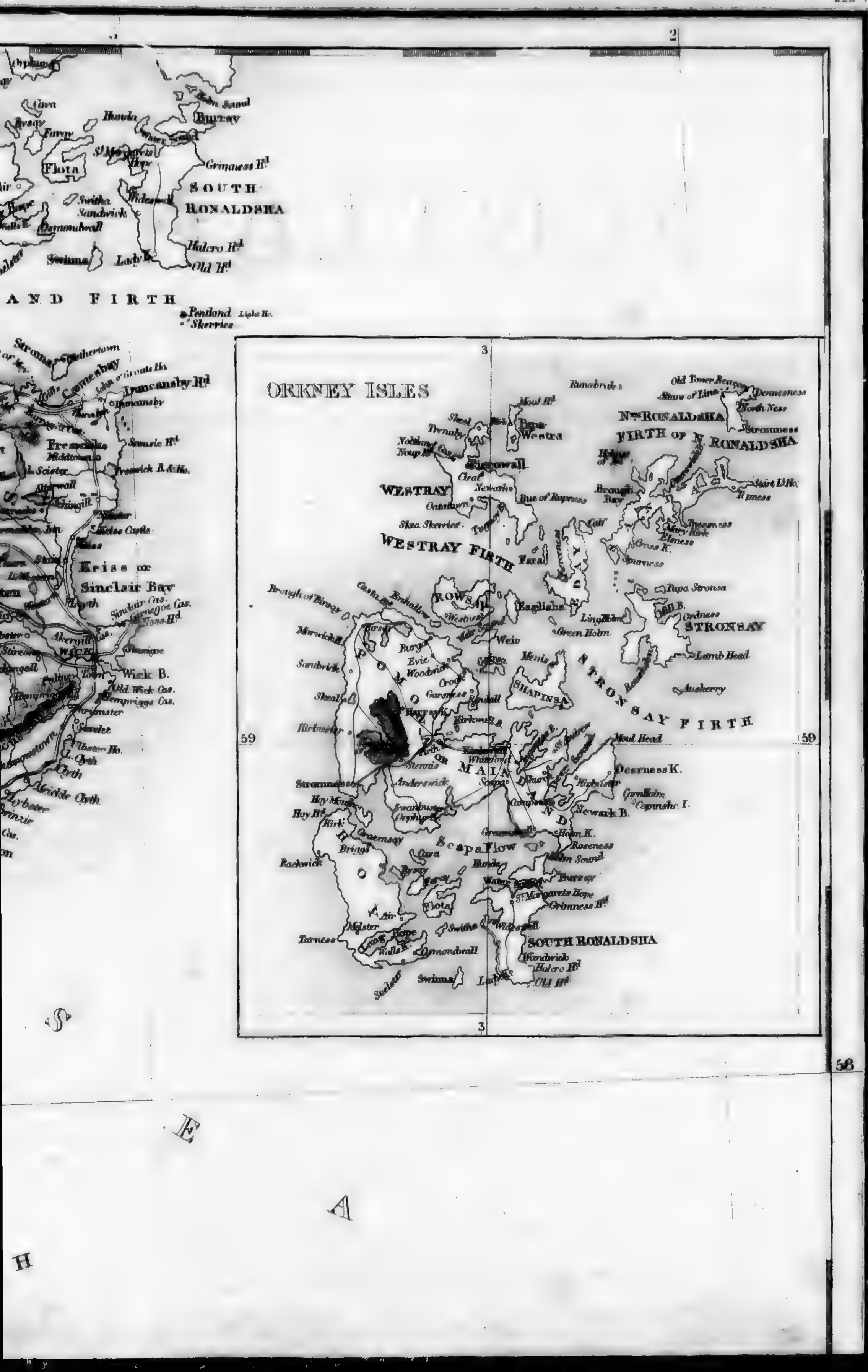
ORKNEY ISLES
WESTRAY
WESTRAY FIRTH
STRONSAY
STRONSAY FIRTH
SHAPINSA
POMONA OR MAINLAND
HOY
SOUTH RONALDSHA
Scapa Flow
FIRTH OF N. RONALDSHA
Nth RONALDSHA
Papa Westra
Kirkwall
Stromness
Deerness K.
Newark B.
Lamb Head
Auskerry
Papa Stronsa
Moul Head
Keiss or Sinclair Bay
Wick B.
Duncansby Hd
Pentland Light Ho.
Skerries
PENTLAND FIRTH
SOUTH RONALDSHA
Flota
Swinna
S
E
A
H

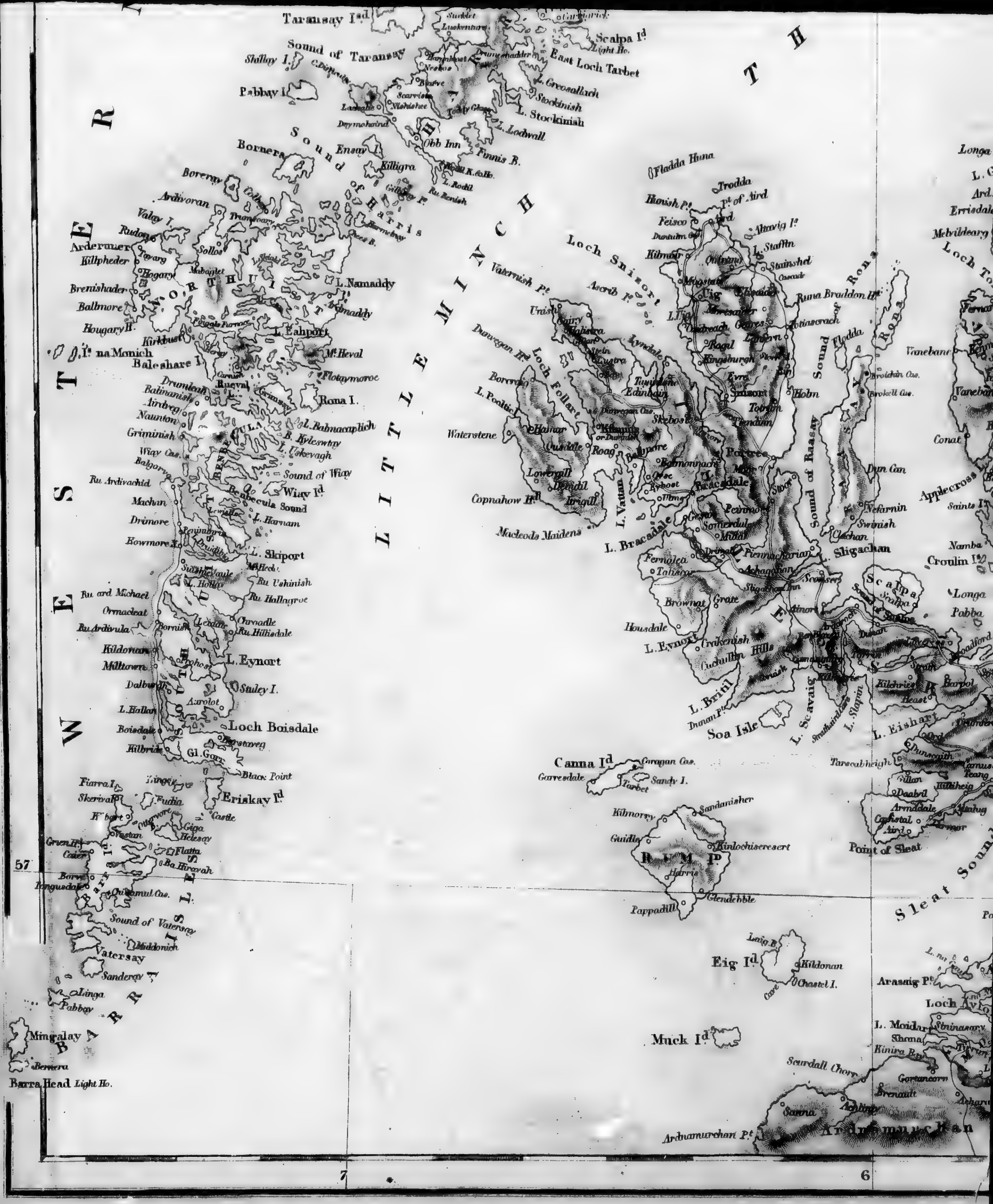

W E S T E R
T H
L I T T L E   M I N C H
Taransay Id.
Sound of Taransay
Pabbay I.
Scalpa Id.
East Loch Tarbet
L. Stockinish
L. Lodwall
Finnis B.
Obb Inn
Ensay I.
Killigra
Sound of Harris
Borneray
Boreray
Ardivoran
Valay I.
Aderunner
Killpheder
Brenishader
Ballmore
Hougary H.
L. Namaddy
L. Eahport
Mt. Heval
Baleshare I.
Rona I.
L. Bahnacaplich
Sound of Wiay
Wiay Id.
Benbecula Sound
L. Skiport
L. Eynort
Loch Boisdale
Eriskay Id.
Drimore
Howmore
Machan
Ormacleat
Milltown
Kildonan
Kilbride
Vatersay
Sandray
Linga
Pabbay
Mingalay
Bernera
Barra Head Light Ho.
Sound of Vatersay
57
7
6
Loch Snizort
Vaternish Pt.
Duvegan Hd.
Loch Follart
Waterstene
Copnahow Hd.
Macleods Maidens
L. Bracadale
Fladda Huna
Trodda
Pt. of Aird
Kilmuir
Uig
Kingsburgh
Portree
Snizort
Dunvegan
Sound of Raasay
Sound of Rona
Rona
Sligachan
Scalpa
Longa
Pabba
Applecross
Croulin Id.
Housdale
L. Eynort
Cuchullin Hills
L. Scavaig
L. Slapin
L. Eishart
Soa Isle
Canna Id.
Sandy I.
Kilmorry
Guidle
Kinlochiseresert
RUM Id.
Pappadill
Point of Sleat
Sleat Sound
Eig Id.
Kildonan
Chastel I.
Muck Id.
Arasaig Pt.
Loch Aylort
L. Moidart
Ardnamurchan Pt.
Ardnamurchan

Edinburgh, Published by A & C.Black.

MORAY FIRTH
Spey Bay
Burgh Head
Lossiemouth
Duffus
Findhorn
Speymouth
Fochabers
Orbistown
Port Gordon
Cromarty
Fort George
Fortrose
Avoch
Moray Firth
Loch Beauly
Beauly
Inverness
Castletown
Petty
Dulnain
Cromdale
Granton
Ben Rinnes
Dufftown
Mortlach
Achendoun
Glen Avon
Kingussie
Ruthven
Blair Athol
Ben Avler
Loch Laggan
East Bridge
Glen Gairn
Dalnacardoch
Dalnaspidal
Struan
Tomintoul
Kirkmichael
Glen Livet
Braemar
Garry
4
3

y A. & C. Black.

Spey Bay
Fraserburgh
Aberdeen
Banff
Buchan Hd.
Keith Inch
Peterhead
Inverugie Cas.
Cruden Bay
Cruden Scars
Slains Cas.
Ellon
Tarves
Old Deer
New Deer
Turriff
Huntly
Banchory
Stonehaven
Dunnotar Castle
Laurencekirk
Montrose
Brechin
Arbroath
Forfar
Kirriemuir
Alyth
Blairgowrie
Coupar Angus
Dundee
Perth
Crieff
Aberfeldy
Kinross
Dunfermline
Kirkcaldy
Cupar
St Andrews
Anstruther
Pittenweem
Leven
Kirkcaldy
Dalkeith
Haddington
Dunbar
Berwick
Coldstream
Kelso
Jedburgh
Hawick
Selkirk
Peebles
Lanark
Biggar
Moffat
Dumfries
Annan
Lochmaben
Castle Douglas
Kirkcudbright
Dalbeattie
Gatehouse
Newton Stewart
Wigtown
Whithorn
Stranraer
Ayr
Kilmarnock
Dalmellington
Girvan
Maybole
Dalry
Ardrossan
Saltcoats
Largs
Rothesay
Dunoon
Inveraray
Oban
Tobermory
Bowmore
Campbeltown
Lochgilphead
Ardrishaig
Tarbert
Lochmaddy
Stornoway
Portree
Dingwall
Tain
Dornoch
Golspie
Lybster
Wick
Thurso
Kirkwall
Lerwick
Fraserburgh
Peterhead
Banff
Aberdeen
Stonehaven
Montrose
Arbroath
Brechin
Forfar
Dundee
Perth
Dunfermline
Edinburgh
Haddington
Berwick
Kelso
Jedburgh
Hawick
Selkirk
Peebles
Lanark
Biggar
Moffat
Dumfries
Annan
Castle Douglas
Kirkcudbright
Newton Stewart
Wigtown
Whithorn
Stranraer
Ayr
Kilmarnock
Girvan
Maybole
Dalry
Ardrossan
Saltcoats
Largs
Rothesay
Dunoon
Inveraray
Oban
Tobermory
Bowmore
Campbeltown
Lochgilphead
Ardrishaig
Tarbert
Lochmaddy
Stornoway
Portree
Dingwall
Tain
Dornoch
Golspie
Lybster
Wick
Thurso
Kirkwall
Lerwick
Fraserburgh
Peterhead
Banff
Aberdeen
Stonehaven
Montrose
Arbroath
Brechin
Forfar
Dundee
Perth
Dunfermline
Edinburgh
Haddington
Berwick
Kelso
Jedburgh
Hawick
Selkirk
Peebles
Lanark
Biggar
Moffat
Dumfries
Annan
Castle Douglas
Kirkcudbright
Newton Stewart
Wigtown
Whithorn
Stranraer
Ayr
Kilmarnock
Girvan
Maybole
Dalry
Ardrossan
Saltcoats
Largs
Rothesay
Dunoon
Inveraray
Oban
Tobermory
Bowmore
Campbeltown
Lochgilphead
Ardrishaig
Tarbert
Lochmaddy
Stornoway
Portree
Dingwall
Tain
Dornoch
Golspie
Lybster
Wick
Thurso
Kirkwall
Lerwick
57
3
2

IMAGE EVALUATION
TEST TARGET (MT-3)

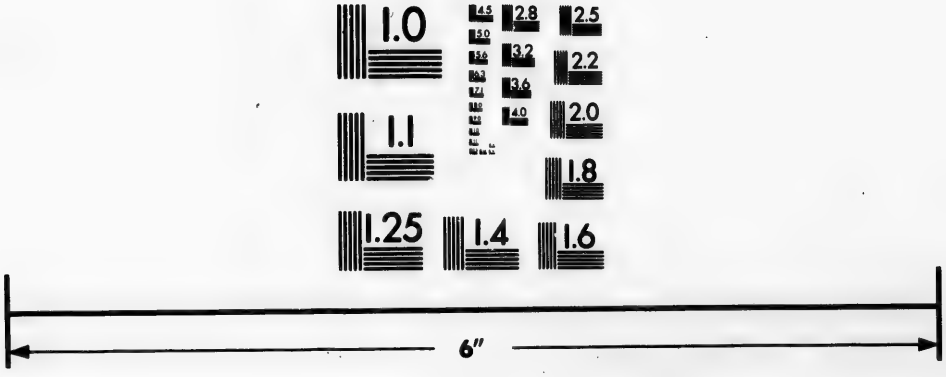

Photographic
Sciences
Corporation

23 WEST MAIN STREET
WEBSTER, N.Y. 14580
(716) 872-4503

2.8
3.2
3.6
4.0
2.5
2.2
2.0
1.8
1.1
1.0

7
G
56
Tarastan
Ellanmore
Ballhough
Grisapol
Fall
Ardhasig
Ketis
Sna Ardinish
Gunna I.
TIREE
Runa Kelis
Ivoker
Kirkpool
Sandaig
Sourvish
Ballinhail
Crossipol
Ben Heynish
Boinsby
Skerry Vore Light Ho.
Breakers
COLL
Loch Sunart
Loch Tua
Eagle P.
Bachnore
Bachbeg
Gometray
Luna Keal
Inch Kennech
Scallal
Ballimanoch
Icolmkill or Iona
Soay
Erraid
Mare P.
Gulf of Corryv
COLONSAY
Ballinahow
Kiltarsan
Oronsay
Naruan I.
Sound of Islay
Loch Indal
Mull of Islay
Point of Nisbet
Nearer P.
Chenzirl
Bare P.

G
5
Ardnamurchan
Sunart
G. Treig
Schichallion
Tummel
Lismore
Lyon
Glen Lochy
Killin
Loch
Spelve
Callander
INVERARY
Scarba I.
Gulf of Corryvreckan
L. Tarbert
River Clyde
Dumbarton
FIRTH OF CLYDE
Inch Marnoch
Rothesay
L. Cumbray
Ardrossan
Brodick Bay
Hamilton
Strathaven

4
3
Lyon
Glen Lochy
Glen Almond
Kinnoul
Burntisland
Leith
River Clyde
Loanhead
Strathaven
Hamilton

3
2
56
Montrose
Arbroath
Bell Rock Light
Button Ness
Fort on Craig Ferry
DUNDEE
St. Andrews Bay
St. Andrews
FIRTH OF TAY
Anstruther
Pittenweem
Lof May Light
FIRTH OF FORTH
Dysart
Kirkcaldy
Burntisland
Inch Keith Light
North Berwick
Dunbar
Leith
EDINBURGH
MIDDLOTHIAN
St Abbs Hd
BERWICK
Kirk Newton

SHETLAND ISLES
Mull of Islay
Mull of Cantire
Rathlin
NORTH IRELAND
BELFAST
St Magnus Bay
Papastour
Bay of Scalloway
Lerwick
Whalsay I.
Bressay Sound
Sumburgh Hd
Fair Isle
Foula
Mousa
Noss I.
Out Skerries
Vie Skerries
Muckle Skerry
Yell
Unst
Fetlar
Mainland
Bressay
Burra
Trondra
Papa Stour
Foula
Fair Isle
55
60
7
6

Edinburgh, Published by A. & C. Black.

Troon
Kilmarnock
Dalmellington
Ayr
Dalry
Gatehouse
Whitehaven
Wigton Bay
Solway Firth
Cumberland
Wigton
Alnwick
Maryport
Ireby
Cockermouth
Workington
Bassenthwaite Water
Derwent R.
Dumfries
Lochmaben
Lockerbie
Annan
Dornoch
Douglas
Kirkcudbright
Castle Douglas
Newton Stewart
Stranraer
Portpatrick
Port Williams
Whitehaven
Longitude West from Greenwich

by A. & C. Black.

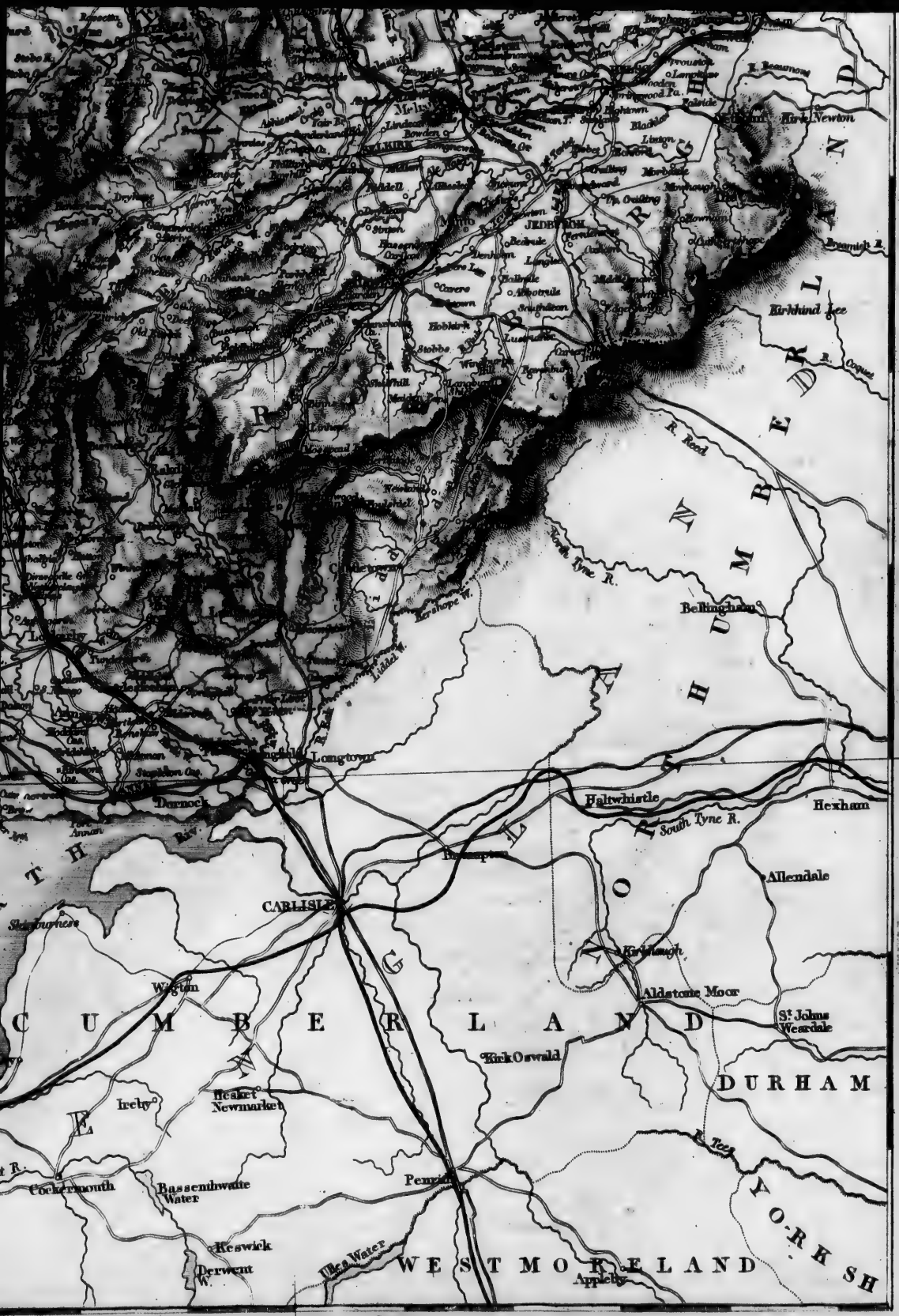

Engraved by S Hall Bury Str. Bloomsbury.

Engraved by S. Hall, Bury Str. Bloomsb.

8
7
6
55
Malin Head
Trawbreaga Bay
Inishowen Head
Rathlin Is.
Ballycastle
Bushmills
Coleraine
Ballymoney
Ballycastle
Cushendun B.
Cushendall
Garron Pt.
Glenarm
Larne
Carrickfergus
Belfast Lough
Donaghadee
Newtown Ards
Ballywater
Portaferry
Strangford R.
Ardglass
Dundrum Bay
Newcastle
Maidens
Ballyquin Pt.
Longh Larne
Port Muck
Black I.
Magee I.
Black Hd.
C. Chichester
Belfast
Lisburn
Moira
Lurgan
Portadown
Tandragee
Newry
Rathfriland
Banbridge
Dromore
Hillsborough
Ballynahinch
Ballyclare
Antrim
Ballymena
Ballymoney
Bushmills
Portrush
Coleraine
Magherafelt
Maghera
Kilrea
Garvagh
Dungiven
Limavady
Londonderry
Strabane
Omagh
Pettigoe
Enniskillen
Lough Erne
Lough Neagh
Lough Foyle
Lough Swilly
Sheep Haven
Mulroy Bay
Ballyshannon
Donegal
Killybegs
Ballyconneely
Clifden
Roundstone
Galway
Ballinasloe
Athlone
Mullingar
Kilkenny
Waterford
Dungarvan
Youghal
Cork
Bantry
Dingle
Tralee
Ennis
Limerick
Nenagh
Roscrea
Tullamore
Kilbeggan
Mullingar
Navan
Kells
Cavan
Belturbet
Clones
Monaghan
Castleblayney
Carrickmacross
Kingscourt
Bailieborough
Cootehill
Ballyjamesduff
Kilmore
Ballymahon
Longford
Granard
Ballinamore
Manorhamilton
Sligo
Ballyshannon
Donegal
Letterkenny
Buncrana
Moville
Malin
Carndonagh
Ballycastle
Ballycastle
Ballycastle

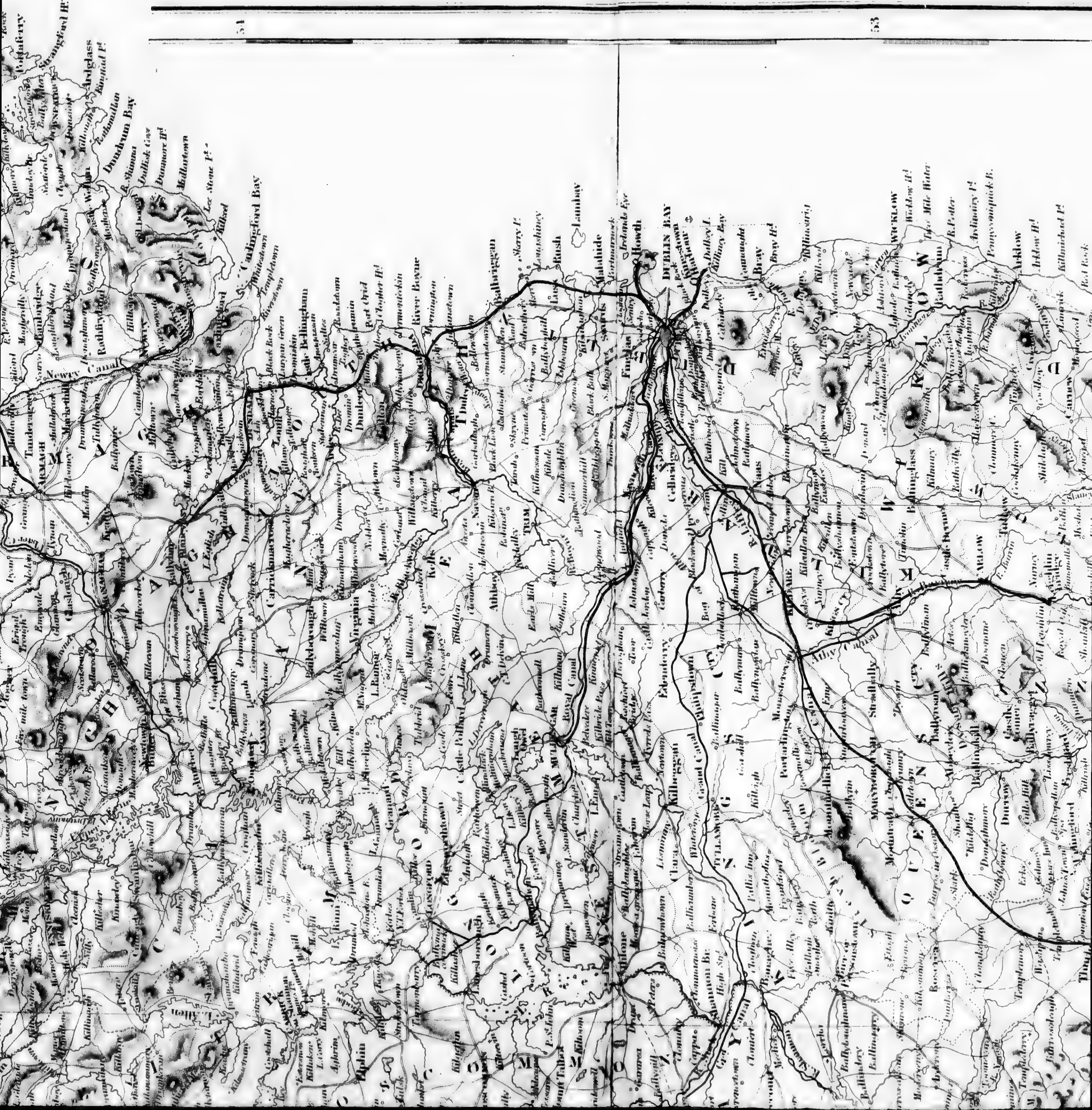
54
53
DUBLIN BAY
Carlingford Bay
Dundrum Bay
Newry Canal
Royal Canal
Athy Canal
Grand Canal
Howth
Wicklow Hd
Arklow
Bray
Trim
Drogheda

XII.

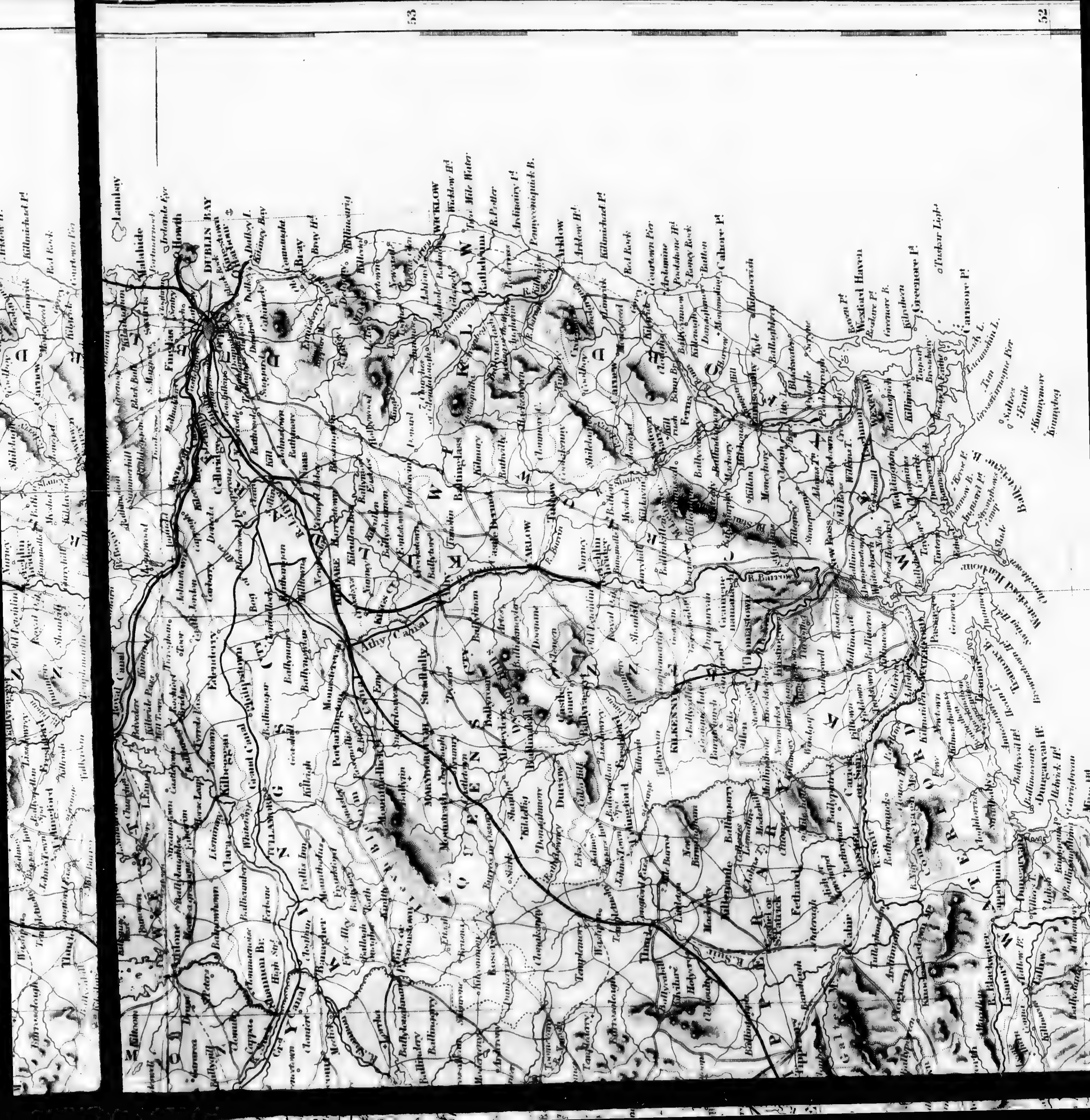

53
52
DUBLIN BAY
WICKLOW
Arklow
Wexford Haven
Carnsore Pt
R. Barrow
New Ross
WATERFORD
Waterford Harbour
KILKENNY
Athy Canal
Grand Canal
Royal Canal
Dungarvan Hd

…gh, Published by A. & C. Black

Engraved by S. Hall Bury Str. Bloomsbury.

IRELAND.
English Miles
5 10 20 30
Railways in Operation
Dº for which Acts are obtained
10
9
8
55
Tory I.
Bloody Foreland
Gola Is.
Aranmore I.
Glen Columbkill
Rossan Pt.
Slieve League
DONEGAL BAY
Ballyshannon
SLIGO BAY
Killala Bay
Erris Hd.
Broad Haven
L. Carrowmore
Eagle I.
Innis Glora
North Inniskea
South Inniskea
Bangor
Ballina
Killybegs
Donegal
Bluestack
Sligo

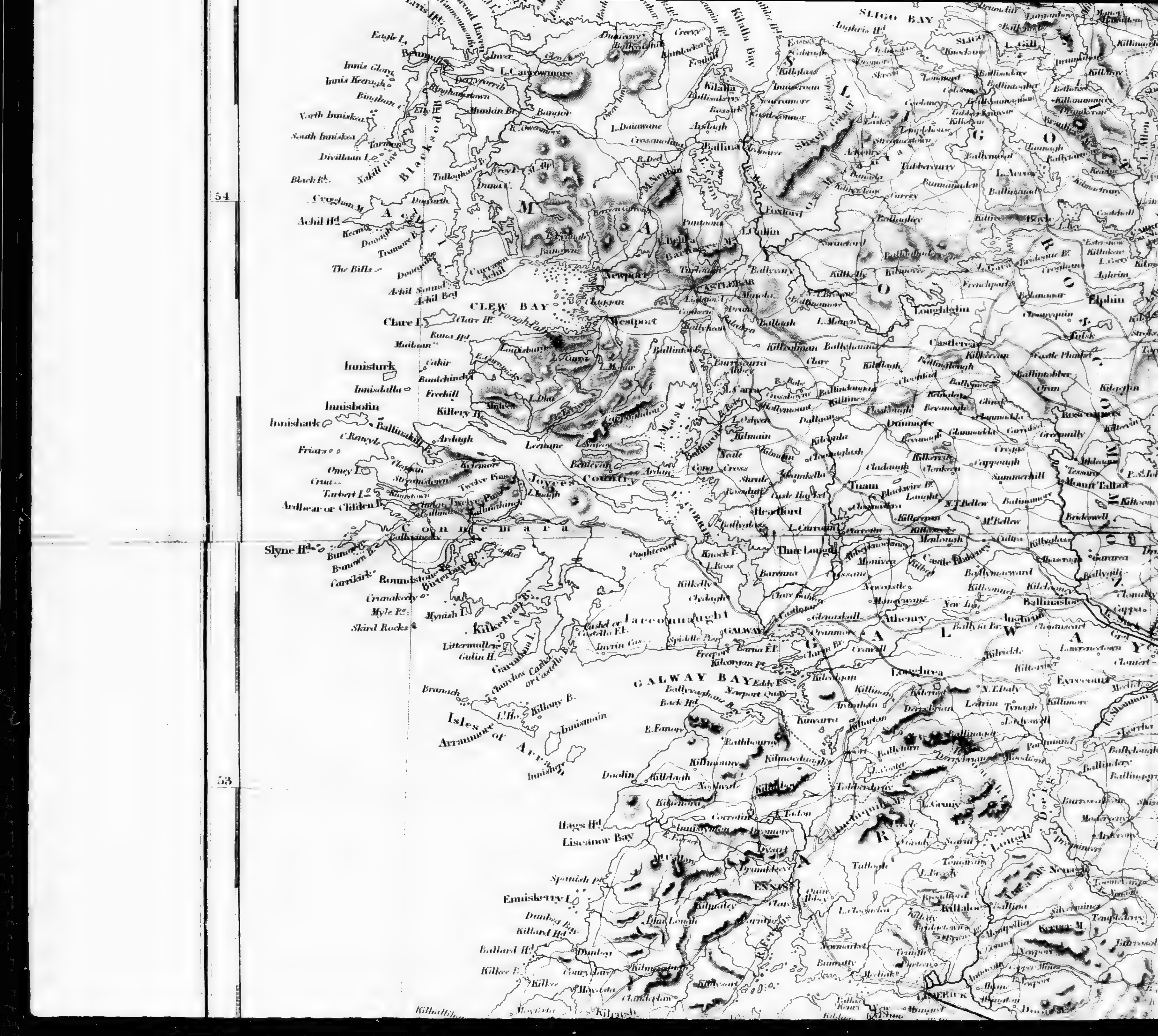
SLIGO BAY
Kilalla Bay
CLEW BAY
GALWAY BAY
Isles of Arran
Joyces Country
Connemara
Westport
Newport
Castlebar
Ballina
Tuam
Galway
Athenry
Ennis
Limerick
Roscommon
Elphin
Loughglin
Killala
Achil Hd.
Achil Sound
Clare I.
Innisturk
Innisbofin
Innishark
Slyne Hd.
Roundstone
Kilkerran B.
Hags Hd.
Liscanor Bay
Emniskerry I.
Doolin
Kinvara
Loughrea
Eyrecourt
Ballinasloe
Killaloe
Cong
L. Mask
L. Corrib
L. Carra
L. Conn
Croagh Patrick
Leenane
Killery H.
Clifden
Inver
L. Carrowmore
Bangor
Crossmolina
Foxford
Swineford
Ballyhaunis
Dunmore
Headford
Ballaghy
Tubbercurry
Mount Talbot
Banagher
54
53

GALWAY BAY
GALWAY
Isles of Arran
Loop Head
RIVER SHANNON
Brandon Bay
Brandon Hd.
Tralee B.
DINGLE BAY
Valentia Harbour
Slyne Hd.
Skird Rocks
Kerry Hd.
Castle Island
Killarney
Listowel
Galway
Tuam
53

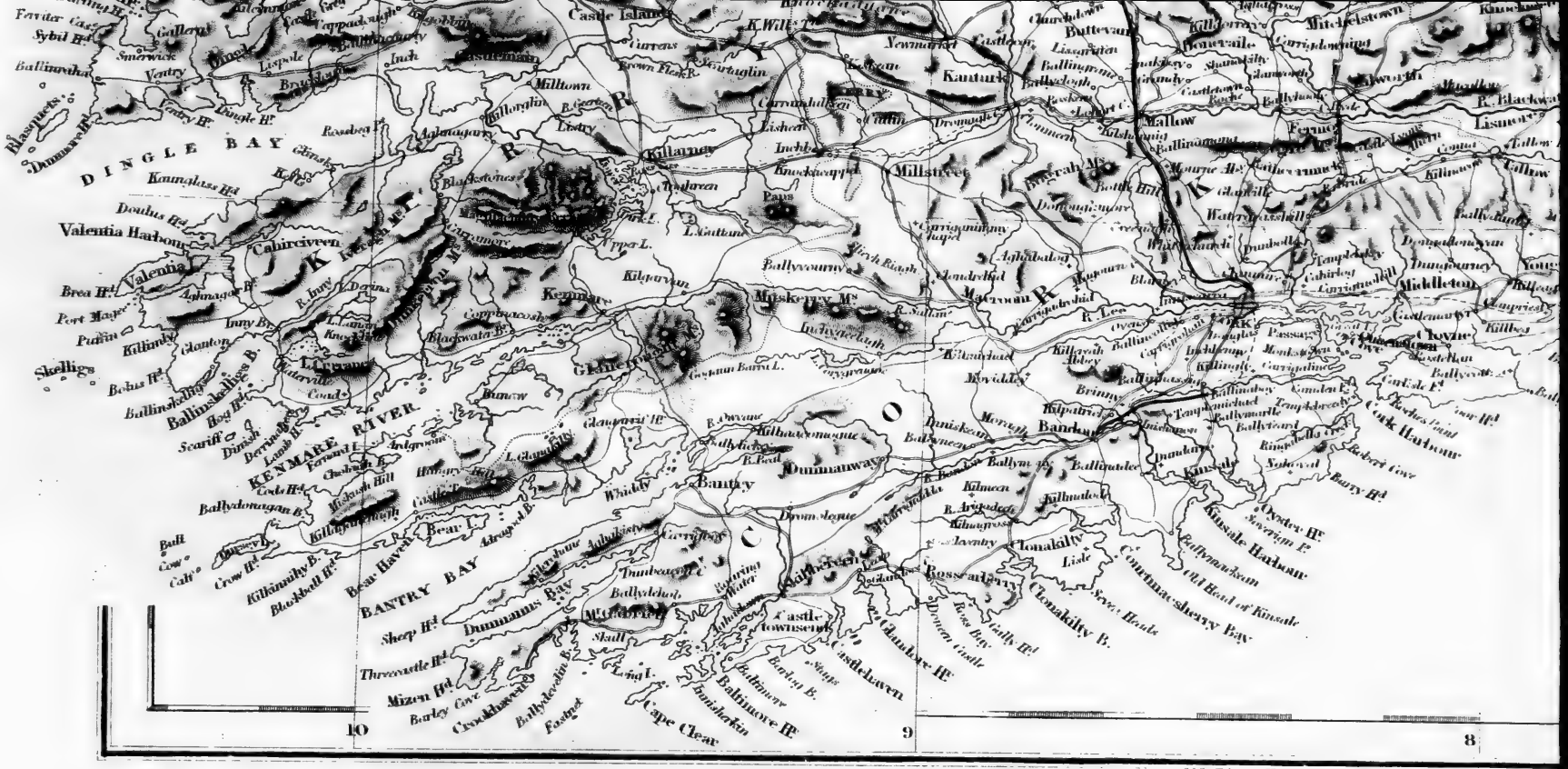

Edinburgh, Published by A. & C. B.

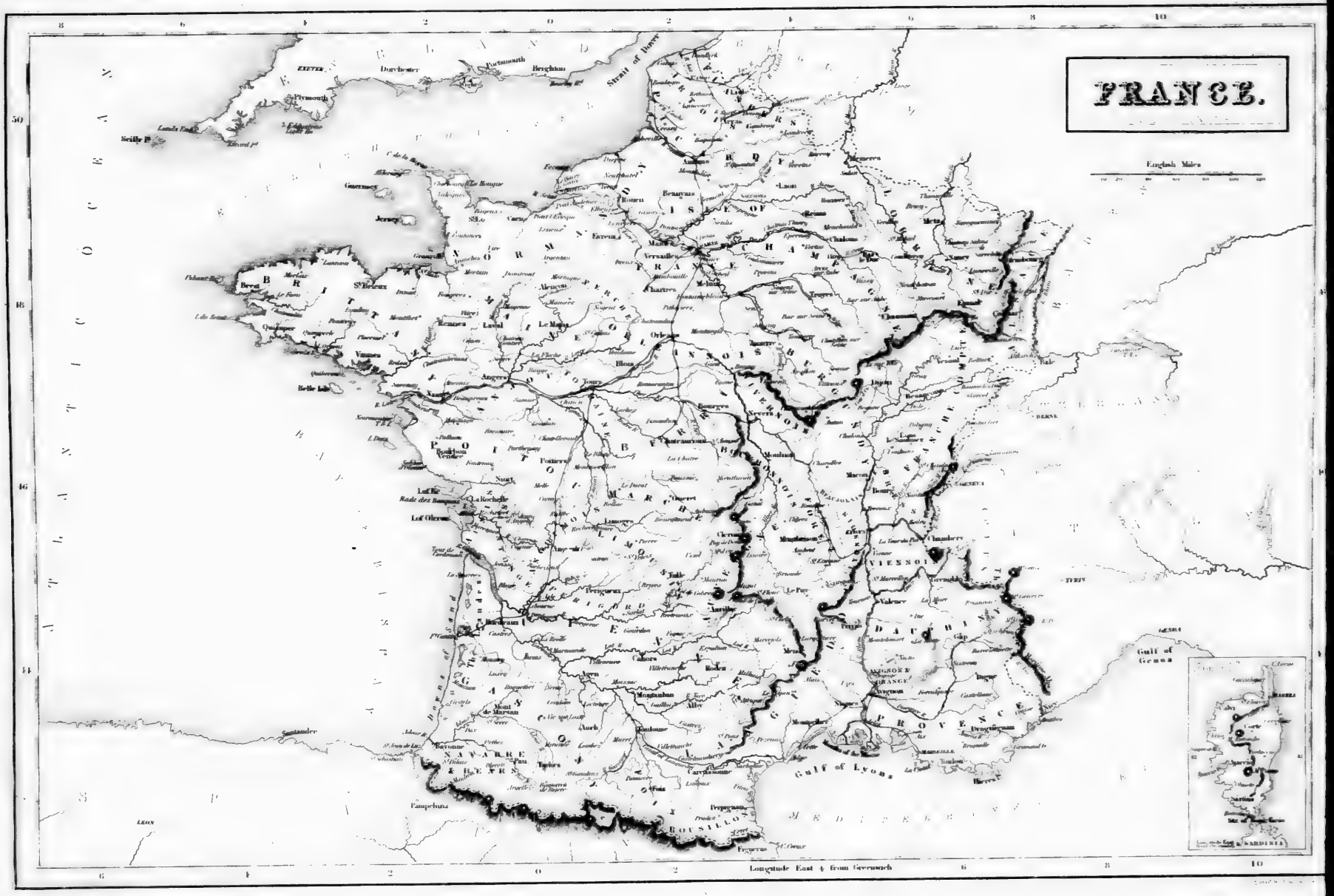
FRANCE.
English Miles
Strait of Dover
Gulf of Genoa
Gulf of Lyons
Longitude East & from Greenwich

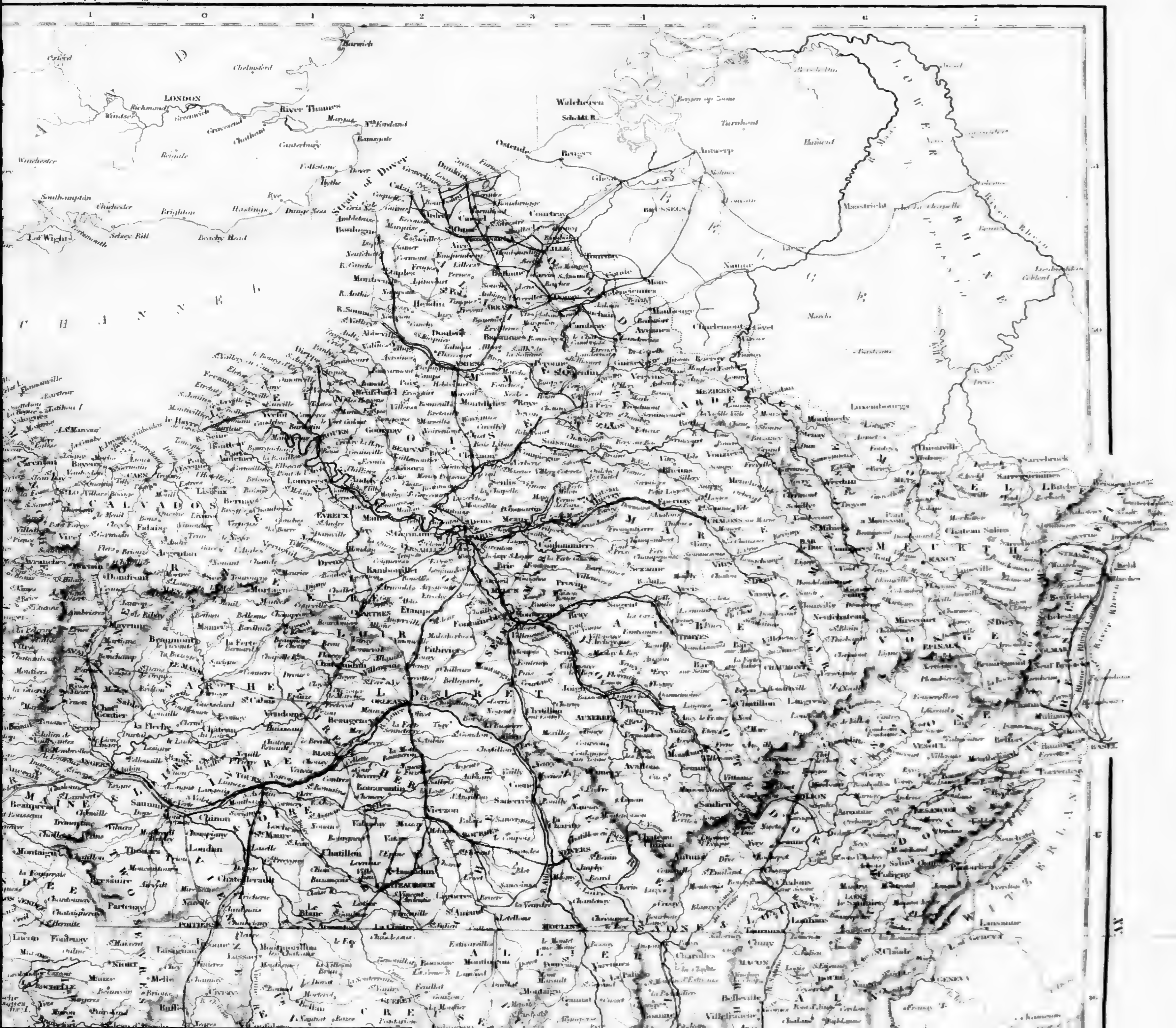
XV.
LONDON
River Thames
Chelmsford
Harwich
Richmond
Greenwich
Windsor
Gravesend
Chatham
Margate
Ramsgate
Canterbury
Reigate
Winchester
Folkstone
Dover
Hythe
Southampton
Chichester
Brighton
Hastings
Rye
Dunge Ness
Beachy Head
Selsey Bill
Portsmouth
Isle of Wight
Strait of Dover
Calais
Gravelines
Dunkirk
Boulogne
Walcheren
Schelde R.
Ostend
Bruges
Ghent
Antwerp
Bergen op Zoom
Turnhout
Mechlin
Louvain
BRUSSELS
Namur
Courtray
Mons
Maestricht
Aix la Chapelle
LOWER RHINE
PRUSSIA
Coblenz
Bonn
River Rhein
Charlemont
Luxembourg
Thionville
Sarrebruck
Maubeuge
Cambray
Valenciennes
ARRAS
Hesdin
Abbeville
Amiens
Doullens
Peronne
St. Quentin
Guise
Vervins
MEZIERES
Rethel
Sedan
Montmedy
Laon
Soissons
Rheims
Noyon
Compiegne
Beauvais
Gournay
Neufchatel
Dieppe
Fecamp
Yvetot
le Havre
ROUEN
Evreux
Louviers
Lisieux
Caen
Bayeux
CALVADOS
Falaise
Vire
Argentan
Alençon
Domfront
Mayenne
Laval
Avranches
Mortagne
Dreux
Chartres
Rambouillet
St. Germain
PARIS
Versailles
Meaux
Melun
Fontainebleau
Etampes
Pithiviers
Coulommiers
Provins
Montereau
Sens
Nogent
Troyes
Bar sur Seine
Chateau Thierry
Epernay
CHALONS sur Marne
Vitry
St. Dizier
Bar le Duc
Verdun
Metz
Toul
Nancy
Luneville
Sarreguemines
STRASBOURG
Schlestadt
Colmar
Mulhausen
Basel
Belfort
Epinal
Mirecourt
Neufchateau
Chaumont
Langres
Vesoul
Gray
Besançon
DIJON
Dole
Auxerre
Avallon
Tonnerre
Semur
Saulieu
Autun
Chalons
Beaune
Louhans
Lons le Saulnier
Pontarlier
Macon
GENEVA
Nevers
Moulins
Cosne
Clamecy
Gien
Montargis
ORLEANS
Blois
Vendome
Chateaudun
Le Mans
SARTHE
La Fleche
Angers
Saumur
Tours
Chinon
Loches
Chatellerault
Poitiers
Loudun
Thouars
Bressuire
Parthenay
Niort
Fontenay
Luçon
Vierzon
Bourges
Issoudun
Chateauroux
Le Blanc
La Chatre
St. Amand
Montluçon
Gueret
Aubusson
Charolles
LOIRET
MARNE
MEURTHE
VOSGES
DOUBS
SWITZERLAND
CHANNEL
ENGLAND

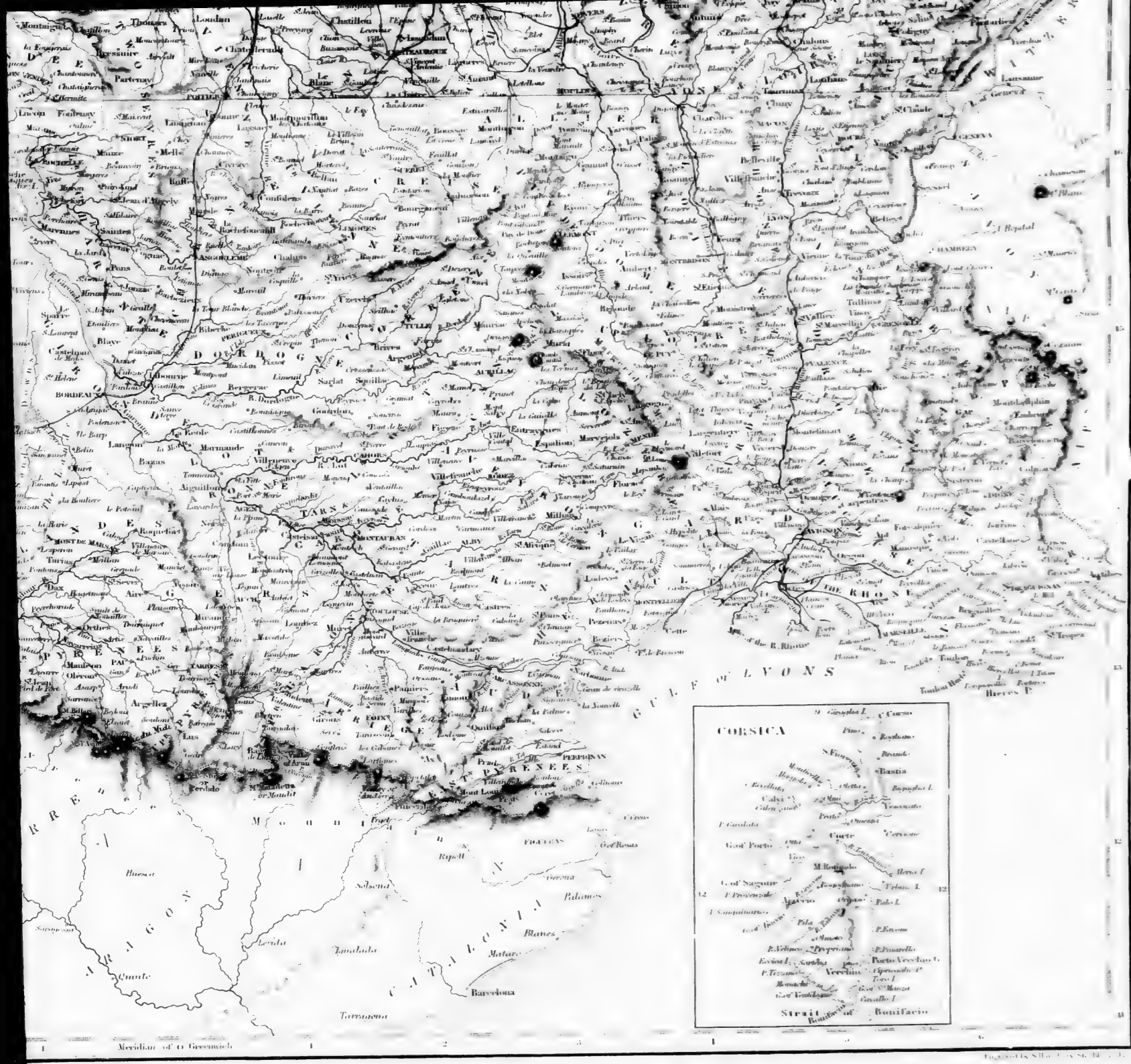
CORSICA
Bastia
Corte
Porto Vecchio
Strait of Bonifacio
BORDEAUX
TOULOUSE
MONTAUBAN
MONTPELLIER
MARSEILLE
AVIGNON
LYON
GENEVA
CHAMBERY
GRENOBLE
VALENCE
PERPIGNAN
Barcelona
Tarragona
Tortosa
Lerida
Huesca
Pamplona
Vitoria
Bilbao
Pau
Bayonne
Perigueux
Angoulême
Limoges
Poitiers
Tours
Orleans
Blois
Nevers
Moulins
Clermont
Le Puy
Mende
Rodez
Cahors
Agen
Auch
Tarbes
Foix
Carcassonne
Narbonne
Perpignan
Montpellier
Nimes
Arles
Aix
Toulon
Nice
Genova
Palermo
Blanes
Matarò
Figueras
Rosas
Ripoll
Puigcerda
Mont Louis
Prades
Quillan
Limoux
Castelnaudary
Castres
Lodève
Pezenas
Beziers
Alais
Valence
Vienne
Lyon
Bourg
Mâcon
Chalons
Dijon
Auxerre
Sens
Melun
Paris
Versailles
Chartres
Le Mans
Angers
Nantes
Rennes
Saint Malo
Cherbourg
Caen
Rouen
Le Havre
Dieppe
Amiens
Abbeville
Boulogne
Calais
Lille
Douai
Cambrai
Valenciennes
Mons
Namur
Liege
Brussels
Antwerp
Ghent
Bruges
Ostend
Dunkirk
Cologne
Coblenz
Mayence
Strasbourg
Metz
Nancy
Epinal
Besançon
Bâle
Geneva
Lausanne
Berne
Zurich
Milan
Turin
Alessandria
Pavia
Cremona
Mantua
Verona
Venice
Padua
Bologna
Ferrara
Ancona
Rome
Naples
Palermo
Messina
Catania
Malta
Gulf of Lyons
Gulf of Genoa
Meridian of Greenwich

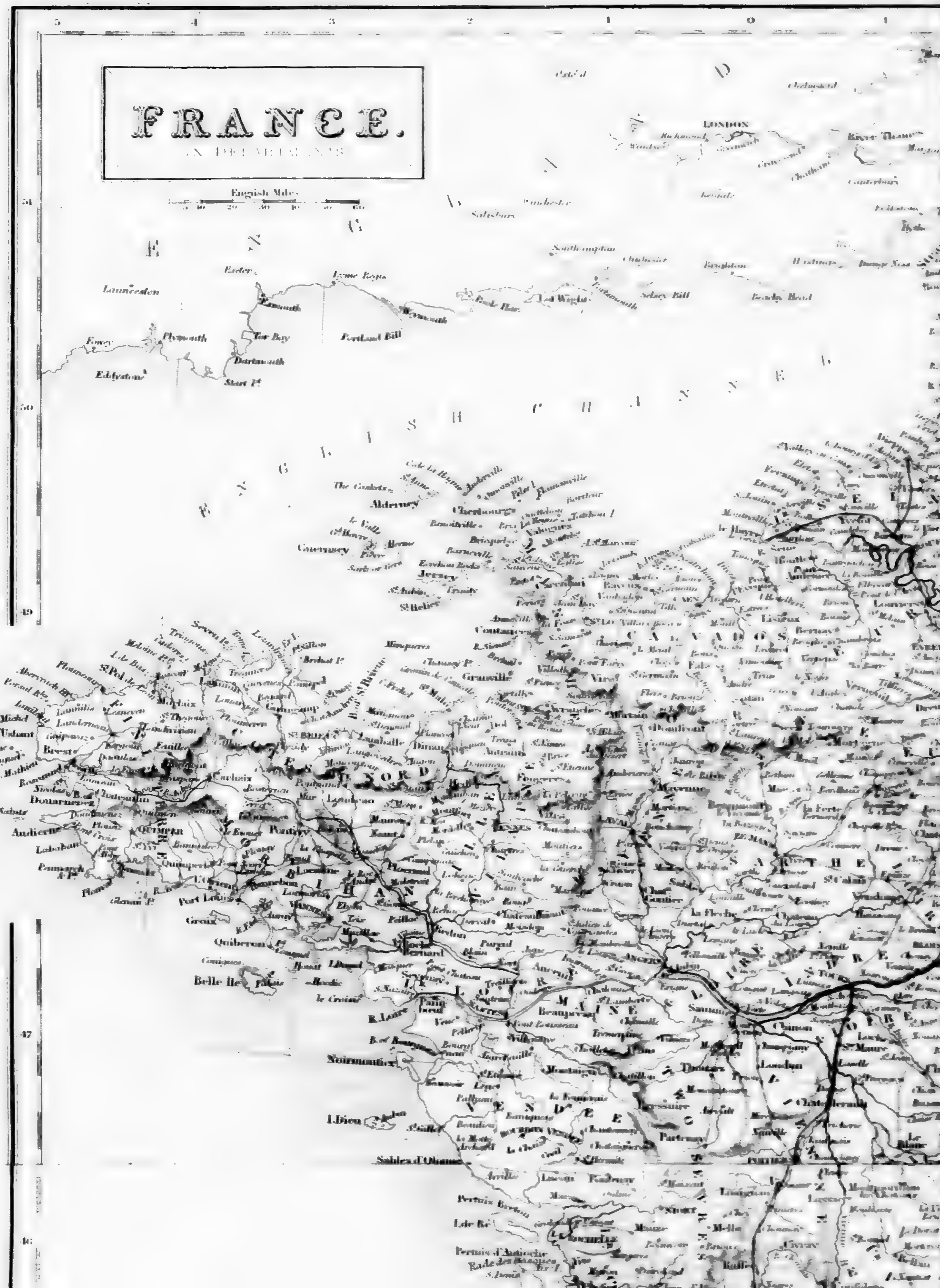

FRANCE.
English Miles
ENGLISH CHANNEL
LONDON
Salisbury
Southampton
Brighton
Exeter
Lyme Regis
Plymouth
Tor Bay
Dartmouth
Start Pt.
Portland Bill
Launceston
Fowey
Eddystone
Alderney
Guernsey
Jersey
Cherbourg
Granville
Ushant
Brest
Douarnenez
Quimper
Audierne
Belle Ile
Quiberon
Noirmoutier
I.Dieu
CALVADOS
NORD
VENDEE
Poitiers
Sables d'Olonne
Perthuis d'Antioche

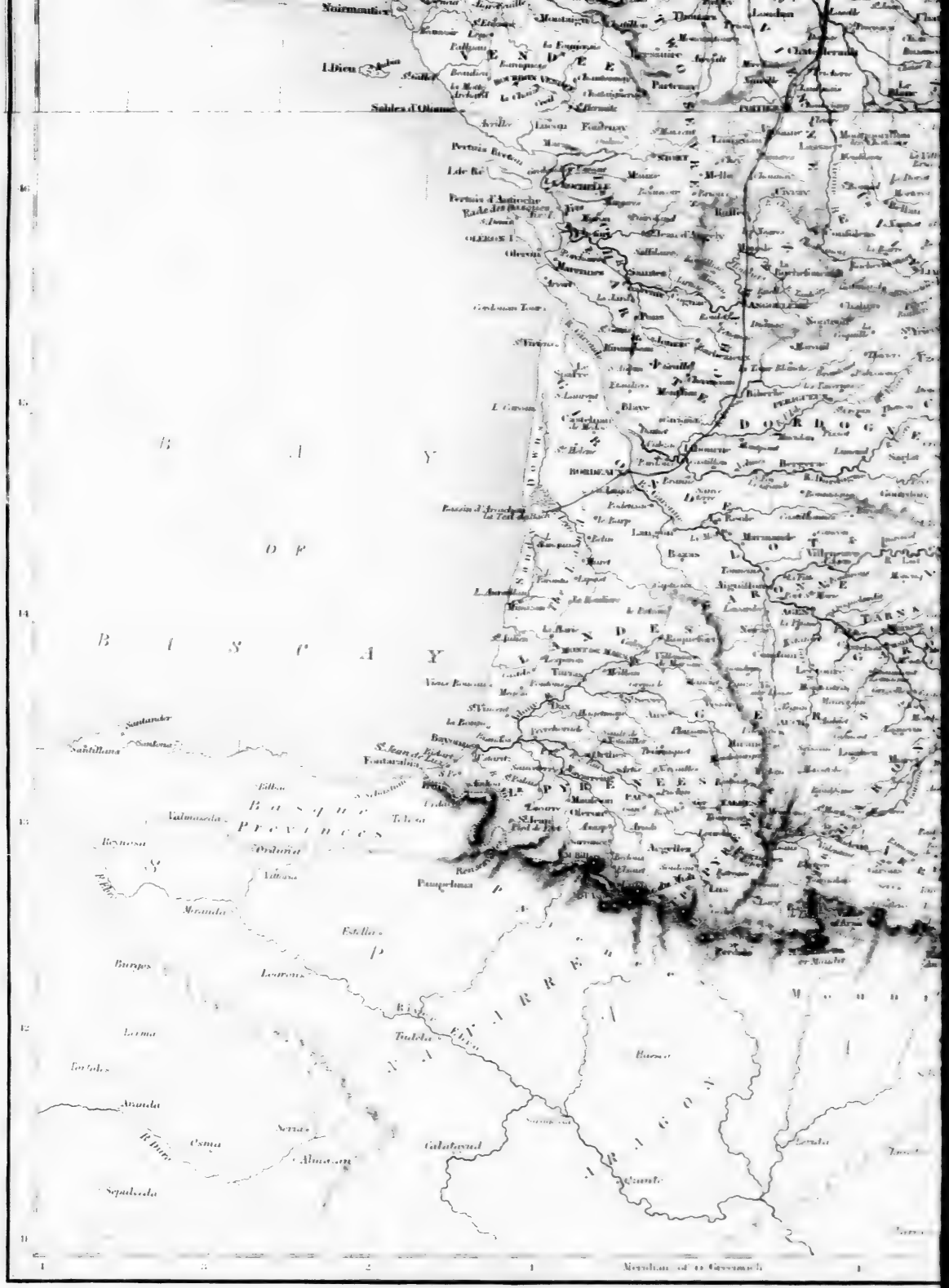
Noirmoutier
I. Dieu
Sables d'Olonne
Pertuis Breton
I. de Ré
Pertuis d'Antioche
Rade des Basques
Oleron
Cordouan Tour
St Vivien
Le Gurson
Blaye
Castillon
St Hélène
BORDEAUX
Bassin d'Arcachon
La Teste
Dax
St Vincent
Bayonne
St Jean de Luz
Fontarabia
Pasajes
Bilbao
Valmaseda
Bermeo
Ordorica
Villaroa
Pampeluna
Miranda
Estella
Burgos
Lerma
Tudela
Aranda
Osma
Serna
Almazan
Sepulveda
Galatayud
Santander
Santillana
Santona
Provinces Basques
Navarre
Aragon
B I S C A Y
B A Y
O F
Meridian of Greenwich



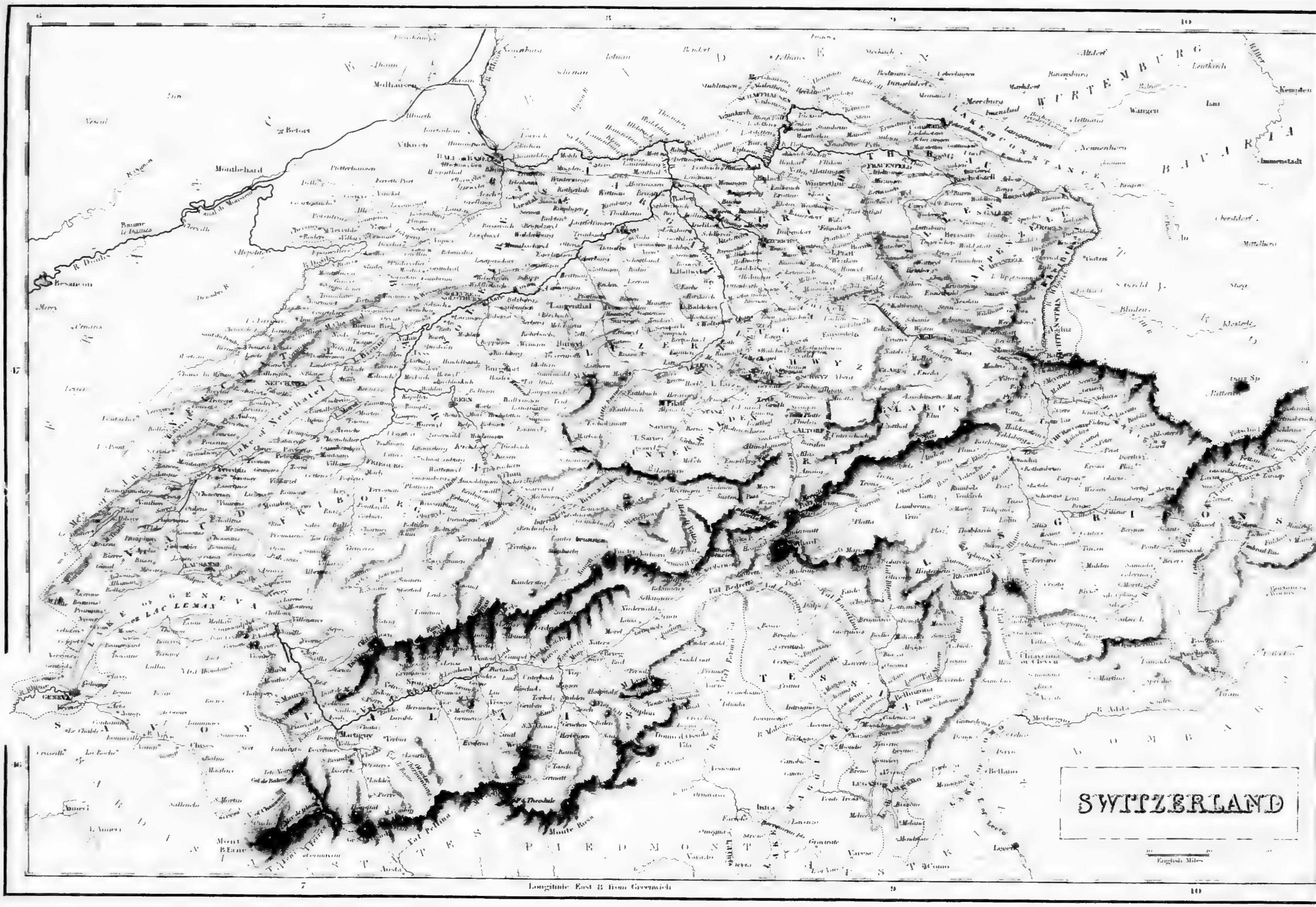
SWITZERLAND
English Miles
Longitude East of Greenwich
WURTEMBURG
BAVARIA
LAKE OF CONSTANCE
LAKE OF GENEVA
LAC LEMAN
Lake of Neuchatel
PIEDMONT
SAVOY
LOMBARDY
Mont Blanc
Monte Rosa
GENEVA
Besancon
Montbeliard
Mulhausen

HOLLAND.

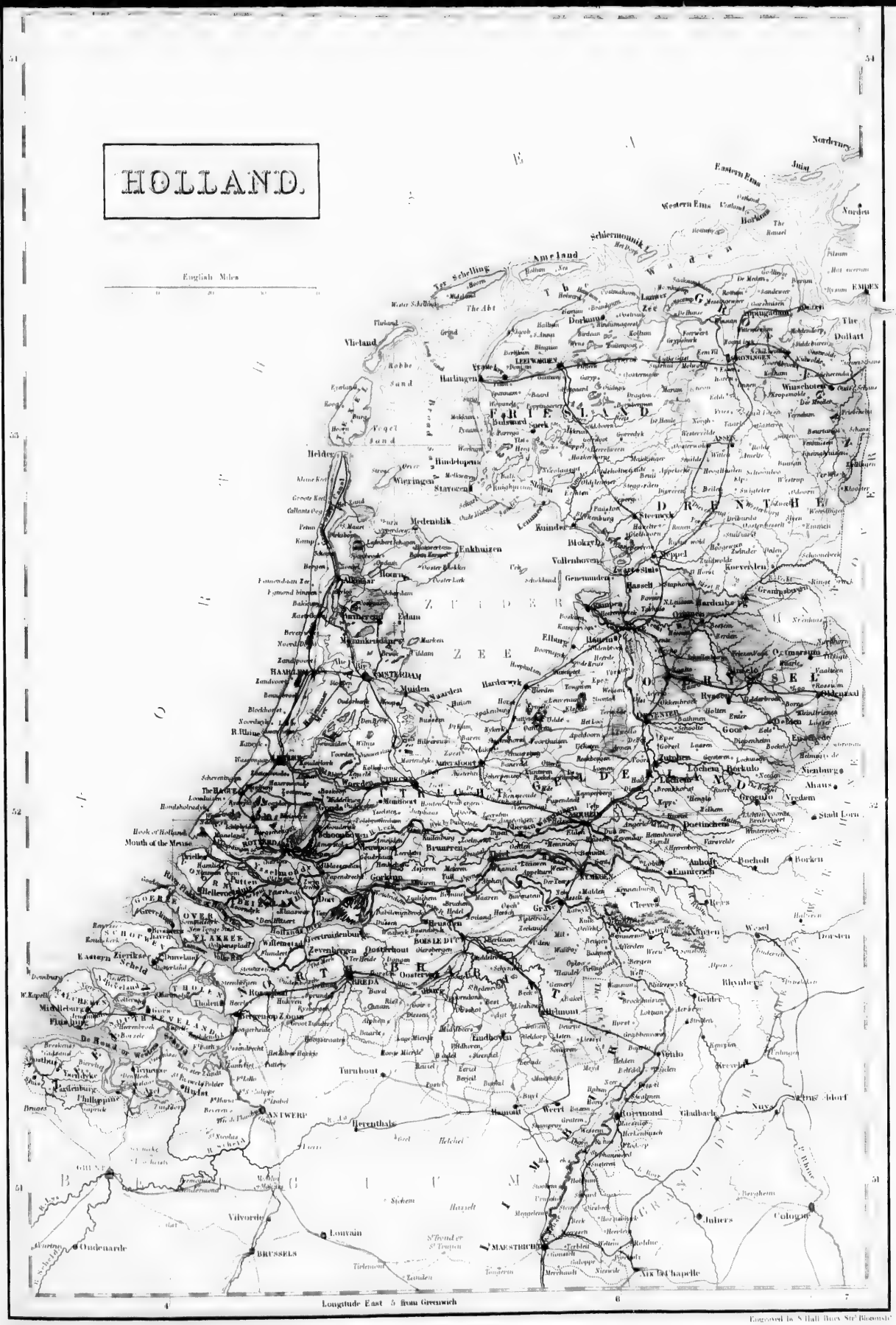
English Miles
Longitude East 5 from Greenwich
Engraved by S Hall Bury St Edmunds

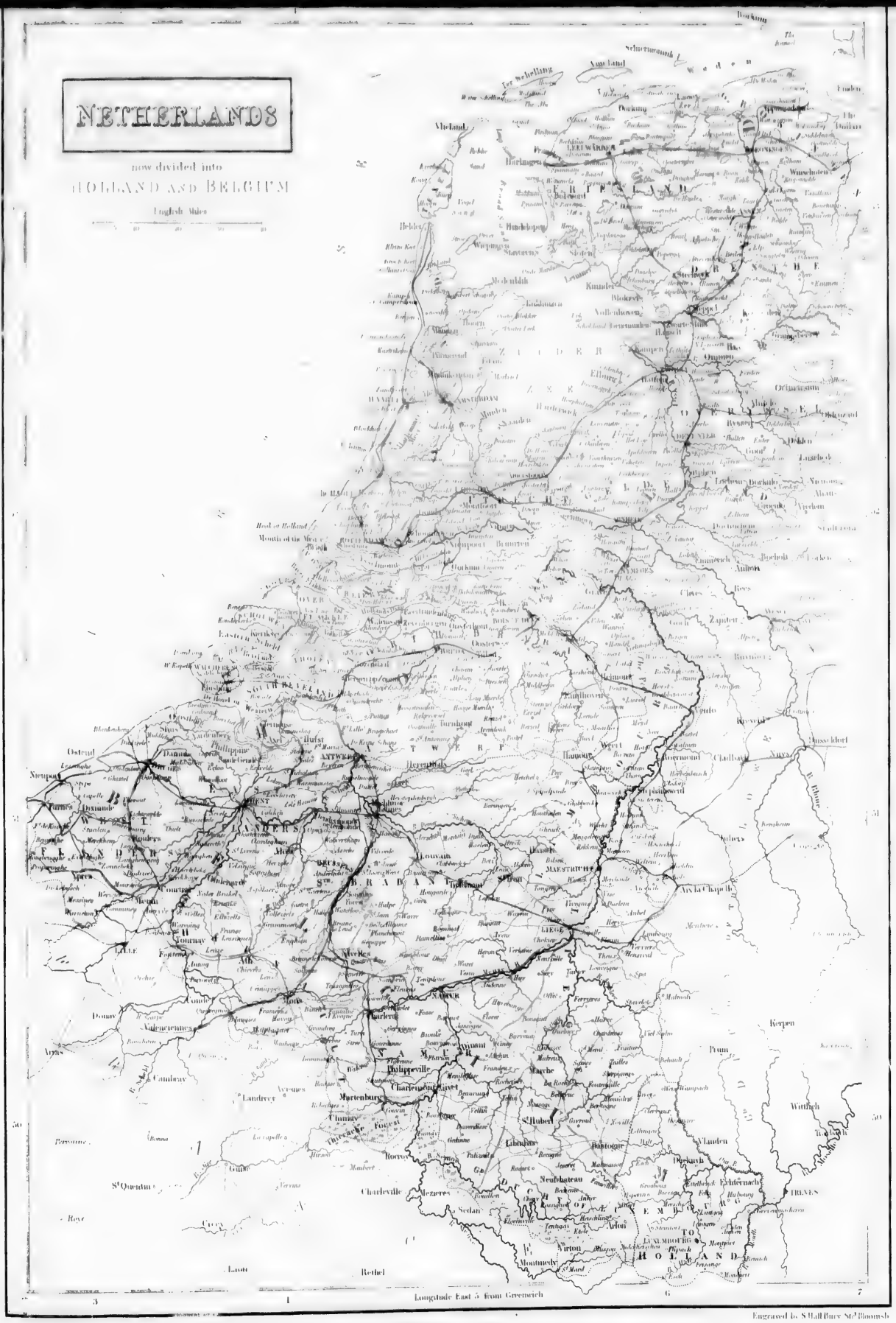
NETHERLANDS
now divided into
HOLLAND AND BELGIUM
English Miles
Longitude East 5 from Greenwich
Engraved by S. Hall Bury St. Edmunds



IMAGE EVALUATION
TEST TARGET (MT-3)



Photographic Sciences Corporation

23 WEST MAIN STREET
WEBSTER, N.Y. 14580
(716) 872-4503

2.8
2.5
3.2
3.6
2.2
4.0
2.0
1.8
1.1
1.0

GERMAN OCEAN
ENGLAND
English Channel
BELGIUM
HOLLAND
Hull to Antwerp 30 hours
Hull to Rotterdam 27 hours
from Leith 50 hours
Newcastle to Ostend 30 hours
Hull to Ostend 30 hours
to Copenhagen 4 days
to St Petersburg 8 days
to Hamburg 50 hours
to Harlingen 30 hours
Yarmouth to Rotterdam 12 hours
London to Rotterdam 24 hours
London to Antwerp 26 hours
London to Ostend 26 hours
Ramsgate to Ostend 5 hours
Brighton to Havre 20 hours
Havre to Dieppe
London 22 hours
Strait of Dover
The Wash
Boston
Wells
Lynn Regis
East Dereham
Wisbeach
Peterboro'
Swaffham
Norwich
Yarmouth
Lowestoft
Southwold
Aldborough
Orford Ness
Ely
Brandon
Thetford
Bungay
Cambridge
Bury St Edmunds
Woodbridge
Ipswich
Bishop Stortford
Harwich
Colchester
Walton on the Naze
Maldon
Chelmsford
Hertford
LONDON
Thames
Southend
Greenwich
Gravesend
Rochester
Chatham
Maidstone
Canterbury
Tunbridge
Ashford
Sandwich
Dover
Tunbridge Wells
Rye
Lewes
Hastings
Beachy Head
Boulogne
Calais
Gravelines
Dunkirk
Ostend
Nieuport
Bruges
Thourout
Dixmude
Furnes
Thielt
Roulers
Ypres
Menin
Courtrai
Tournay
Lille
Douai
Arras
Doullens
Abbeville
Montreuil
St Pol
Dieppe
Amiens
Albert
Peronne
Cambrai
Valenciennes
Quiévrain
Mons
Maubeuge
Landrecy
Avesnes
Philippeville
Charleroi
Namur
Dinant
Givet
Charlemont
Marienburg
Rocroy
Mézières
Sedan
Vervins
Guise
Laon
Noyon
Montdidier
Rouen
Havre
Harfleur
Honfleur
Pont Audemer
Seine
Neufchatel
Eu
Fécamp
Texel
Helder
Wieringen
Vlieland
Ter Schelling
Harlingen
Medemblik
Enkhuizen
Hoorn
Alkmaar
Zaandam
Zee
Haarlem
AMSTERDAM
Amersfoort
Leyden
Utrecht
s'Gravenhage (the Hague)
Delft
Gouda
Rotterdam
Lek
Goeree
Voorne
Gorkum
Dordrecht
Schouwen
Over Flakke
Zierikzee
Moerdijk
Geertruidenb.
Breda
Tilburg
Walcheren
Vlissingen
Middelburg
Bergen op Zoom
Eyndhoven
Turnhout
Tenaeuse
Ecluse
Anvers (Antwerp)
Lier
Malines
Grand (Ghent)
Termonde
Alost
Oudenaarde
Ypres
Menin
Roulers
Dixmude
Furnes
Hazebrouck
Bergues
Dunkirk
Calais
Boulogne
Montreuil
St Omer
Aire
Douai
Arras
Doullens
Abbeville
Amiens
Dieppe
Rouen
Havre
Harfleur
Honfleur
Pont Audemer
Neufchatel
Eu
Fécamp
Bethune
Lille
Tournay
Leuze
Jurbise
Mons
Quiévrain
Valenciennes
Maubeuge
Cambrai
Landrecy
Avesnes
Philippeville
Charleroi
Namur
Huy
Dinant
Givet
Charlemont
Marienburg
Rocroy
Mézières
Sedan
Vervins
Guise
Laon
Noyon
Montdidier
Peronne
Albert
Quentin
La Fère
Rethel
Bruxelles (Brussels)
Waterloo
Wavre
Tirlemont
Louvain
Diest
Genappe
Nivelles
Charleroi
Hasselt
St Trond
Maestricht
(Lattich) Liege
Verviers
Malmedy
Stavelot
Spa
Huy
Namur
Philippeville
Dinant
Givet
Charlemont
Marienburg
Rocroy
Mézières
Sedan
Vervins
Guise
Laon
Noyon
Montdidier
Peronne
Albert
Quentin
La Fère
Rethel
Bouillon
Neufchateau
Arlon
Bastogne
Marche
St Hubert
Malmedy
Stavelot
Spa
Verviers
Liege
Tongres
Hasselt
Diest
Louvain
Tirlemont
Wavre
Waterloo
Nivelles
Genappe
Charleroi
Mons
Jurbise
Leuze
Tournay
Lille
Bethune
Douai
Arras
Doullens
Abbeville
Montreuil
St Pol
Aire
St Omer
Hazebrouck
Dunkirk
Calais
Boulogne
Montreuil
Abbeville
Amiens
Dieppe
Rouen
Havre
Harfleur
Honfleur
Pont Audemer
Neufchatel
Eu
Fécamp
Seine
Bolbec
Pont l'Evêque
Lisieux
Caen
Bayeux
Falaise
Argentan
Alençon
Mortagne
Dreux
Evreux
Pontoise
Versailles
Paris
Meaux
Soissons
Compiègne
Beauvais
Gournay
Montdidier
Noyon
Laon
Rethel
Sedan
Mézières
Charleville
Philippeville
Dinant
Namur
Huy
Liege
Verviers
Malmedy
Stavelot
Spa
Bastogne
Neufchateau
Arlon
Bouillon
Marche
St Hubert
Malmedy
Stavelot
Spa
Verviers
Liege
Tongres
Hasselt
Diest
Louvain
Tirlemont
Wavre
Waterloo
Nivelles
Genappe
Charleroi
Mons
Jurbise
Leuze
Tournay
Lille
Bethune
Douai
Arras
Doullens
Abbeville
Montreuil
St Pol
Aire
St Omer
Hazebrouck
Dunkirk
Calais
Boulogne
Montreuil
Abbeville
Amiens
Dieppe
Rouen
Havre
Harfleur
Honfleur
Pont Audemer
Neufchatel
Eu
Fécamp
Seine
Bolbec
Pont l'Evêque
Lisieux
Caen
Bayeux
Falaise
Argentan
Alençon
Mortagne
Dreux
Evreux
Pontoise
Versailles
Paris
Meaux
Soissons
Compiègne
Beauvais
Gournay
Montdidier
Noyon
Laon
Rethel
Sedan
Mézières
Charleville
Philippeville
Dinant
Namur
Huy
Liege
Verviers
Malmedy
Stavelot
Spa
Bastogne
Neufchateau
Arlon
Bouillon
Marche
St Hubert
Malmedy
Stavelot
Spa
Verviers
Liege
Tongres
Hasselt
Diest
Louvain
Tirlemont
Wavre
Waterloo
Nivelles
Genappe
Charleroi
Mons
Jurbise
Leuze
Tournay
Lille
Bethune
Douai
Arras
Doullens
Abbeville
Montreuil
St Pol
Aire
St Omer
Hazebrouck
Dunkirk
Calais
Boulogne
Montreuil
Abbeville
Amiens
Dieppe
Rouen
Havre
Harfleur
Honfleur
Pont Audemer
Neufchatel
Eu
Fécamp
Seine
Bolbec
Pont l'Evêque
Lisieux
Caen
Bayeux
Falaise
Argentan
Alençon
Mortagne
Dreux
Evreux
Pontoise
Versailles
Paris
Meaux
Soissons
Compiègne
Beauvais
Gournay
Montdidier
Noyon
Laon
Rethel
Sedan
Mézières
Charleville
Philippeville
Dinant
Namur
Huy
Liege
Verviers
Malmedy
Stavelot
Spa
Bastogne
Neufchateau
Arlon
Bouillon
Marche
St Hubert


Texel
Vlieland
Schiermonnik
Ameland
Nonden
Aurich
Emden
Detinger
Harlingen
Leeuwarden
Groningen
Leer
Oldenburg
OLDENBURG
Assen
Meppel
Koevorden
Meppen
HANNOVER
Zuyder Zee
Zwolle
Almelo
Nordhorn
AMSTERDAM
Harderwyk
Deventer
Apeldoorn
Amersfoort
Utrecht
Zutphen
HOLLAND
Arnhem
Kreuzfeld
Münster
Warendorf
Nimeguen
Cleves
Wesel
Hattern
Westphalia
Breda
Tilburg
Eyndhoven
Turnhout
Venlo
Düsseldorf
Elberfeld
Barmen
Neuss
Essen
Wipperfurt
Hasselt
Maestricht
Aachen
Jülich
Köln (Cologne)
Bonn
Siegen
Dillenburg
Liège
Verviers
Namur
Spa
Malmedy
Rhenish
Province
Coblenz
Ems
Limburg
Wiesbaden
Mainz
Bingen
Oppenheim
Kreuznach
Trier
Saarbrück
Meisenheim
HOLLAND
HESSEN
Lübecke
DENMARK
Stade
HAMBURG
Bremervorde
Harburg
Lüneburg
Bremen
Verden
Vienburg
Hanover
Minden
Brunswick
Hildesheim
Hameln
LIPPE DETMOLD
Detmold
Holzminden
Einbeck
Nordheim
Osterode
HANOVER
Göttingen
Münden
Cassel
Eschwege
Rotenburg
HESSEN-CASSEL
Hersfeld
Alsfeld
Fulda
Gotha
Meiningen
Brückenau
Neustadt
Schweinfurt
Darmstadt
Bamberg
Würzburg
Kitzingen

Lubeck
DENMARK
Gluckstadt
Stade
HAMBURG
Harburg
Bremervorde
Schwerin
MECKLENBURG-SCHWERIN
MECKLENB.
Neu Strelitz
STRELITZ
12
13
Lüneburg
Bremen
Verden
Soltau
Uelzen
Walsrode
Wittstock
Rheinsberg
Templin
Wittenberge
Neu Ruppin
Löwenberg
Oranienburg
Brand
BERLIN
Rathenow
Spandau
Potsdam
Brandenburg
Nienburg
Neustadt
Stendal
Gardelegen
Hanover
Minden
Buckeburg
Brunswick
BRUNSWICK
Wolfenbüttel
Helmsted
Hildesheim
Magdeburg
Burg
Hameln
LIPPE
DETMOLD
Pyrmont
Detmold
Holzminden
Eimbeck
Nordheim
Goslar
Halberstadt
Clausthal
Blankenburg
Quedlinburg
Bernburg
Osterode
ANHALT
Dessau
Köthen
Zerbst
Wittenberg
Herzberg
Torgau
Bitterfeld
Halle
Eisleben
Göttingen
Duderstadt
HANOVER
Nordhausen
Paderborn
Münden
Cassel
Sondershausen
SCHWARZB.
Mühlhausen
Merseburg
Leipzig
Eilenburg
Grima
Oschatz
Meissen
Döbeln
Dresd
Weissenfels
Naumburg
Langensalza
Eschwege
SACHSEN-WEIMAR
Weimar
Erfurt
Gotha
Eisenach
Jena
Altenburg
Mittweyda
Freiberg
Chemnitz
Zschopau
Zwickau
Rotenburg
HESSEN-CASSEL
Hersfeld
Bebra
Arnstadt
Rudolstadt
Saalfeld
Schneeberg
Annaberg
Alsfeld
Schmalkalden
Suhl
Meiningen
Plauen
Hof
Lauterbach
Fulda
HESSEN
DARMSTADT
SACHSEN
MEININGEN
Hildburghausen
Sonneberg
Coburg
Karlsbad
Joachimsthal
Eger
Marienbad
Plan
Pilsen
Hanau
Aschaffenburg
Schweinfurt
Bamberg
Baireuth
Darmstadt
DARMSTADT
Kissingen
Brückenau

XX

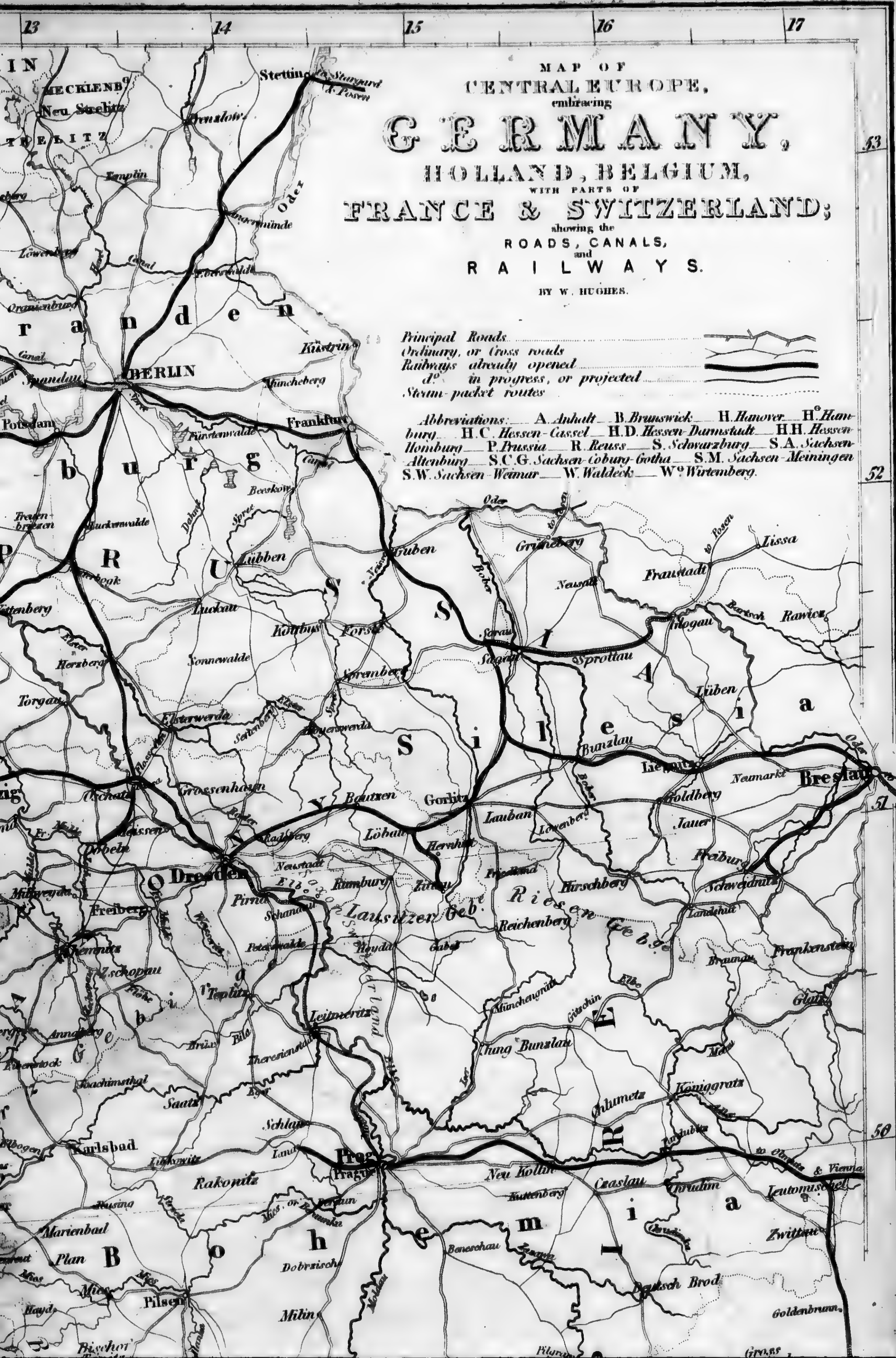
MAP OF
CENTRAL EUROPE,
embracing
GERMANY,
HOLLAND, BELGIUM,
WITH PARTS OF
FRANCE & SWITZERLAND;
showing the
ROADS, CANALS,
and
RAILWAYS.
BY W. HUGHES.
Principal Roads
Ordinary, or Cross roads
Railways already opened
d° in progress, or projected
Steam-packet routes
Abbreviations: A. Anhalt B. Brunswick H. Hanover H° Hamburg H.C. Hessen-Cassel H.D. Hessen-Darmstadt H.H. Hessen-Homburg P. Prussia R. Reuss S. Schwarzburg S.A. Sachsen-Altenburg S.C.G. Sachsen-Coburg-Gotha S.M. Sachsen-Meiningen S.W. Sachsen-Weimar W. Waldeck W° Wirtenberg.
13
14
15
16
17
53
52
51
50
BERLIN
Stettin
Potsdam
Frankfurt
Küstrin
Lübben
Guben
Glogau
Lissa
Sprottau
Bunzlau
Breslau
Görlitz
Bautzen
Dresden
Freiberg
Chemnitz
Teplitz
Leitmeritz
Königgratz
Prag
Karlsbad
Marienbad
Pilsen
Reichenberg
Hirschberg
Schweidnitz
Deutsch Brod
Silesia
Bohemia

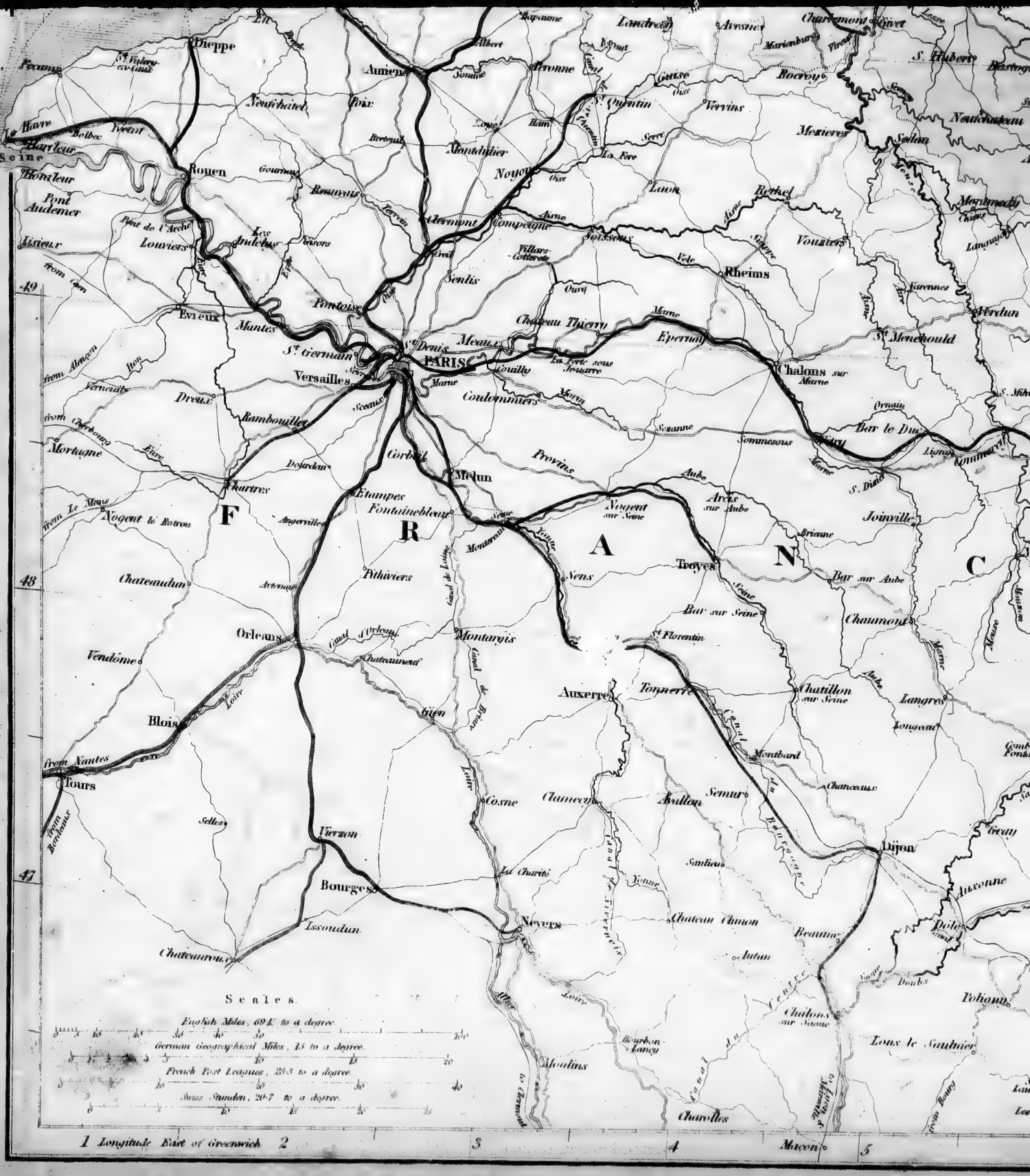
F R A N C E
PARIS
St Denis
St Germain
Versailles
Meaux
Melun
Fontainebleau
Etampes
Corbeil
Pontoise
Mantes
Evreux
Louviers
Rouen
Dieppe
Le Havre
Pont Audemer
Pont de l'Arche
Les Andelys
Gournay
Beauvais
Amiens
Abbeville
Montdidier
Noyon
Compiègne
Clermont
Senlis
Villers-Cotterets
Soissons
Laon
La Fère
St Quentin
Vervins
Guise
Rocroy
Charleville
Mézières
Sedan
Rethel
Rheims
Vouziers
Epernay
Châlons sur Marne
Château Thierry
Coulommiers
Provins
Nogent sur Seine
Arcis sur Aube
Troyes
Bar sur Aube
Bar sur Seine
Sens
Joinville
Brienne
St Dizier
Bar le Duc
St Menehould
Verdun
Commercy
Chaumont
Langres
Chatillon sur Seine
Montbard
Tonnerre
Auxerre
Avallon
Semur
Clamecy
Cosne
Montargis
Gien
Orleans
Pithiviers
Etampes
Angerville
Dreux
Rambouillet
Chartres
Nogent le Rotrou
Mortagne
Vendôme
Blois
Tours
Chateaudun
Vierzon
Bourges
Issoudun
Châteauroux
Nevers
La Charité
Clunay
Autun
Beaune
Dijon
Auxonne
Poligny
Lons le Saulnier
Chalons sur Saône
Bourbon Lancy
Moulins
Charolles
Mâcon
Scales.
English Miles, 69.1 to a degree.
German Geographical Miles, 15 to a degree.
French Post Leagues, 25.3 to a degree.
Swiss Stunden, 20.7 to a degree.
1 Longitude East of Greenwich 2 3 4 5
49
48
47



HOLLAND
HESSEN DARMSTADT
BAVARIA
WIRTEMBERG
HOHENZOLLERN
SWITZERLAND
Jura Mounts
Wiesbaden
Mainz (Mayence)
Luxemburg
Trier (Treves)
Thionville
Saarlouis
Verdun
Metz
Nancy
Luneville
Strasbourg
Kehl
Homburg
Kaiserslautern
Frankenthal
Worms
Darmstadt
Aschaffenburg
Schweinfurt
Würzburg
Bamberg
Kitzingen
Uffenheim
Mergentheim
Rothenburg
Ansbach
Heilbronn
Ludwigsburg
STUTTGART
Esslingen
Tübingen
Reutlingen
Hechingen
Ulm
Augsburg
Gmünden
Ellwangen
Dinkelsbühl
Nördlingen
Donauwerth
Mindelheim
Memmingen
Kaufbeuren
Kempten
Biberach
Riedlingen
Sigmaringen
Ueberlingen
Friedrichshafen
Constance
L. of Constance (Boden See)
Lindau
Bregenz
Immenstadt
St. Gallen
Glarus
Lichtenstein
Chur (Coire)
Splügen
St. Moritz
Bormio
Joinville
Neufchateau
Mirecourt
Epinal
Remiremont
Colmar
Neuf Brisach
Freyburg
Thann
Mulhausen
Belfort
Basel (Bale)
Chaumont
Langres
Vesoul
Gray
Dijon
Auxonne
Besançon
Montbeliard
Dole
Salins
Pontarlier
Poligny
Lons le Saulnier
Neuchatel
Biel (Bienne)
Solothurn
Berne
Fribourg
Thun
L. of Thun
Lucerne
Yverdon
Lausanne
L. of Geneva
Nyon
Geneva
Bar le Duc
Commercy
Toul
St. Mihiel
St. Menehould
Sedan
Neufchateau
Bastogne
S. Hubert
Montmedy
Longwy
Saarbrück
Sarreguemines
Zweybrucken (Deux Ponts)
Bitsch
Wissembourg
Haguenau
Saverne
Sarrebourg
St. Dieu
Schelestadt
Neustadt an der Hardt
5
7
8
9
10

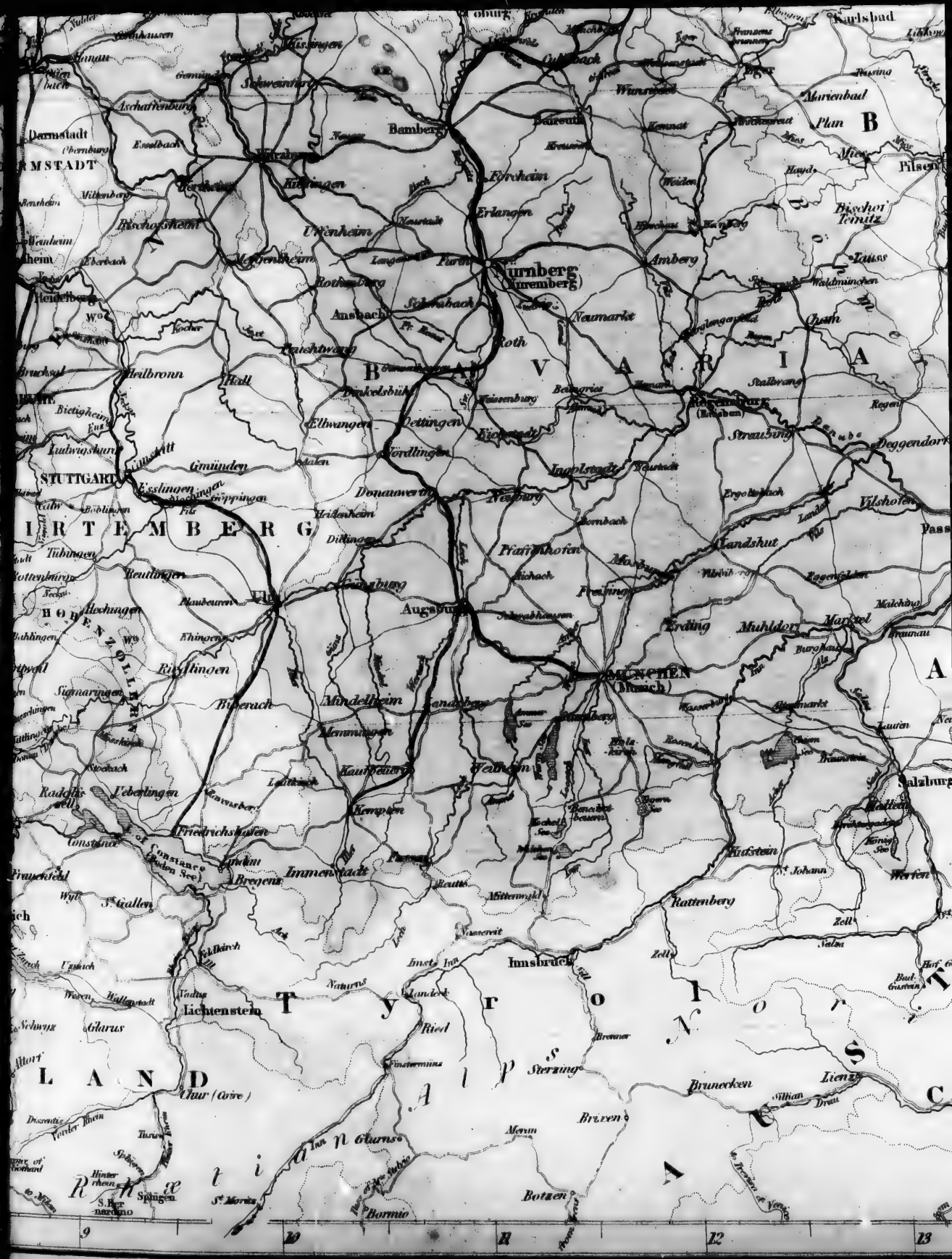
Karlsbad
Marienbad
Plan
Pilsen
Bischof Teinitz
Darmstadt
Aschaffenburg
Bamberg
Bayreuth
Würzburg
Schweinfurt
Kitzingen
Erlangen
Fürth
Nürnberg (Nuremberg)
Amberg
Weiden
Heidelberg
Ansbach
Schwabach
Neumarkt
Roth
Heilbronn
Hall
Regensburg (Ratisbon)
Straubing
Deggendorf
Ingolstadt
Donauwörth
Nördlingen
Ellwangen
Aalen
Gmünden
STUTTGART
Esslingen
Göppingen
Heidenheim
Ulm
Augsburg
Landshut
Freising
Erding
Muhldorf
Mühldorf
Vilshofen
Passau
Tübingen
Reutlingen
Rottenburg
Hechingen
Sigmaringen
Biberach
Mindelheim
Memmingen
Kaufbeuren
Kempten
Weilheim
MÜNCHEN (Munich)
Salzburg
Radolfzell
Überlingen
Constanz (Konstanz)
Friedrichshafen
Bregenz
Immenstadt
St. Gallen
Kufstein
St. Johann
Rattenberg
Mittenwald
Innsbruck
Landeck
Ried
Lichtenstein
Chur (Coire)
Glarus
Sterzing
Brunecken
Lienz
Brixen
Botzen
Bormio
Splügen
St. Moritz
Tyrol
Alps
LAND
9
10
11
12
13

A. & C. Black, ...

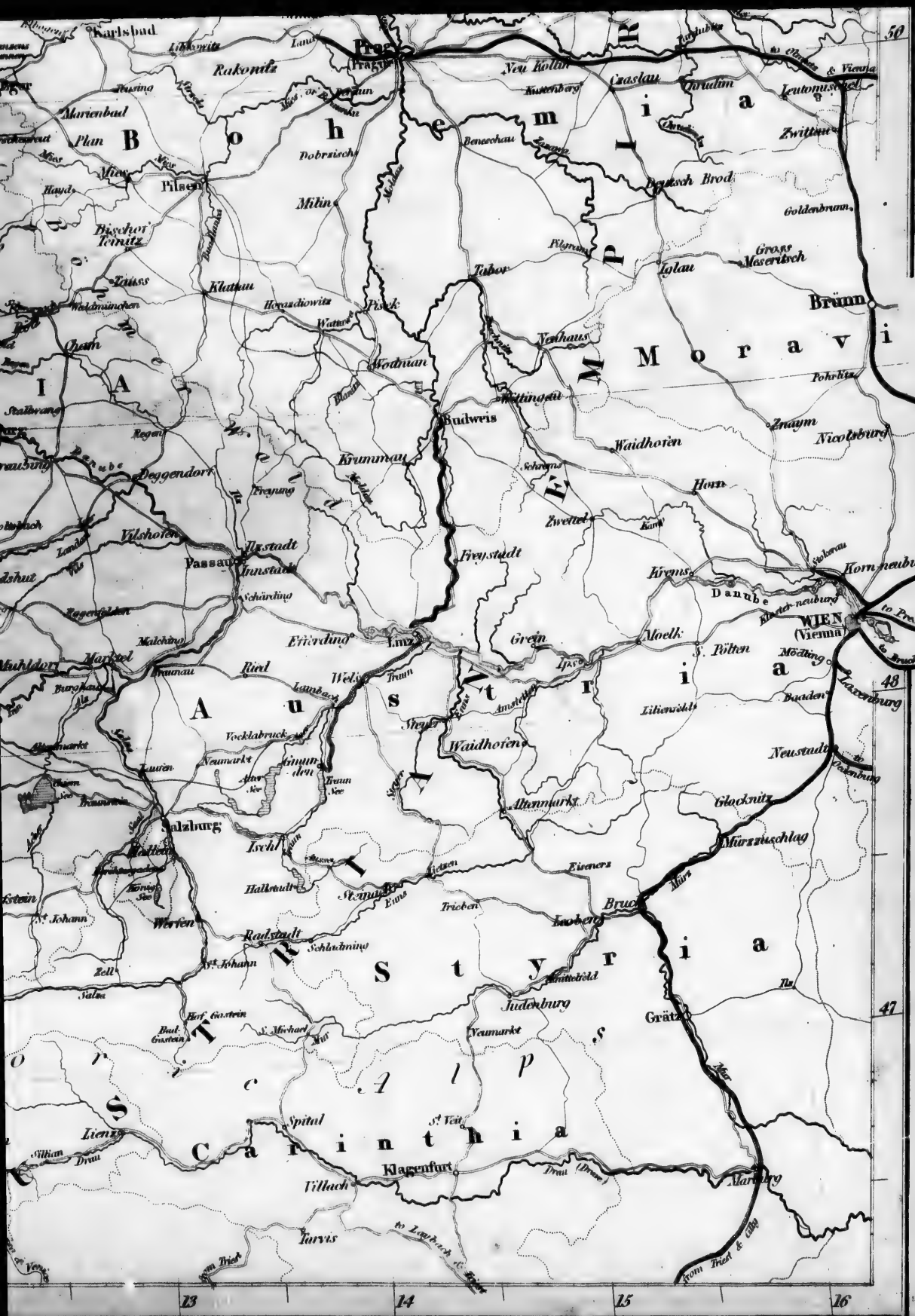

Drawn & Engraved by W. Hughes; Aldine Chambers, Paternoster Row, London.

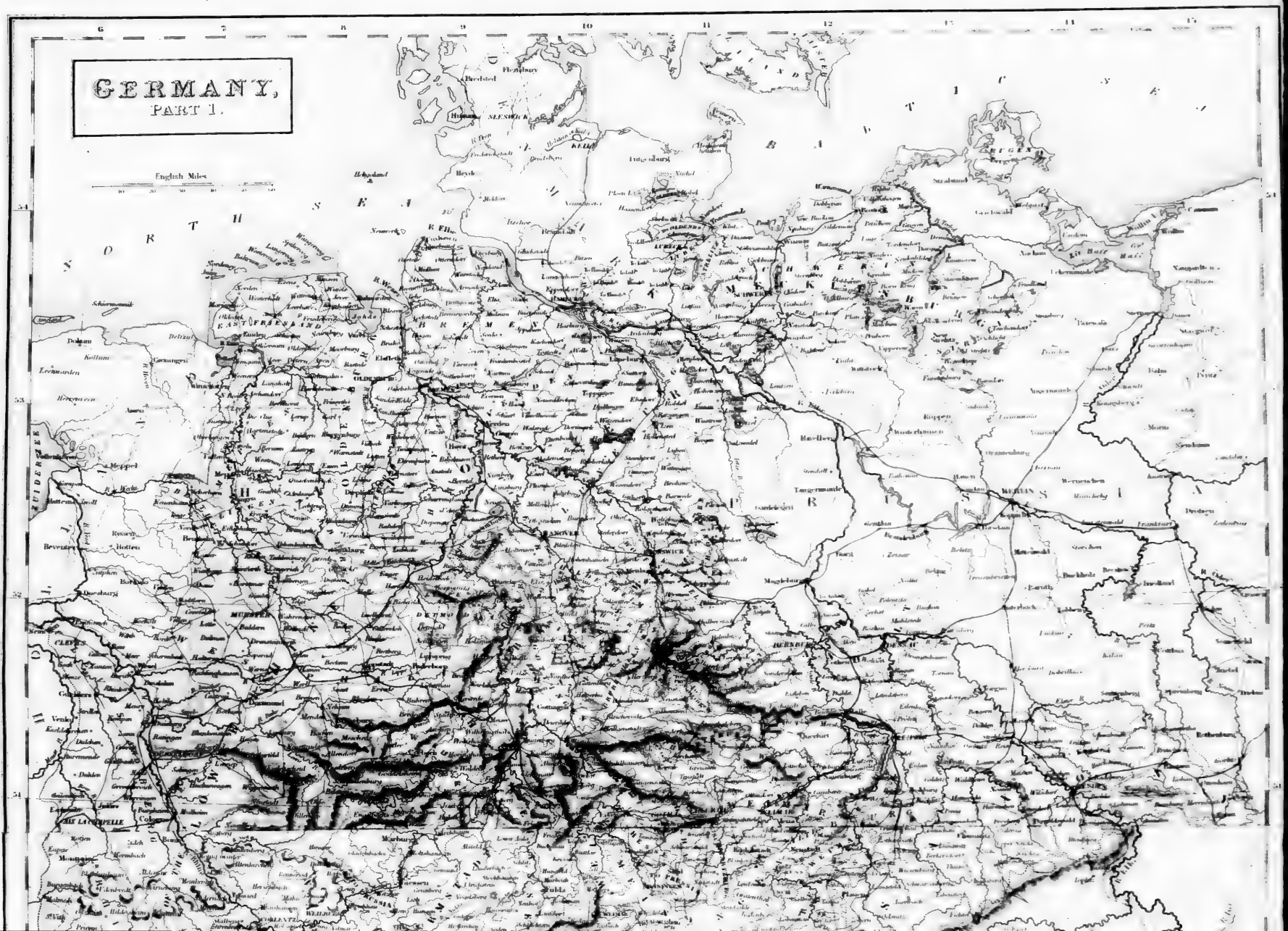
GERMANY,
PART 1.
English Miles
NORTH SEA
BALTIC SEA
HANOVER
BRUNSWICK
BERLIN
MAGDEBURG
HAMBURG
BREMEN
LUBECK
SCHWERIN
DRESDEN
LEIPZIG
FRANKFURT
MUNSTER
CLEVES
DUSSELDORF
COLOGNE
MARBURG
FULDA
WURZBURG
BAMBERG
NURNBERG
ERFURT
HALLE
DESSAU
BERNBURG
ZERBST
HELGOLAND
SLESWICK
KIEL
RUGEN
EAST FRIESLAND
OLDENBURG
LUNEBURG
HAVELBERG
TANGERMUNDE
AIX LA CHAPELLE

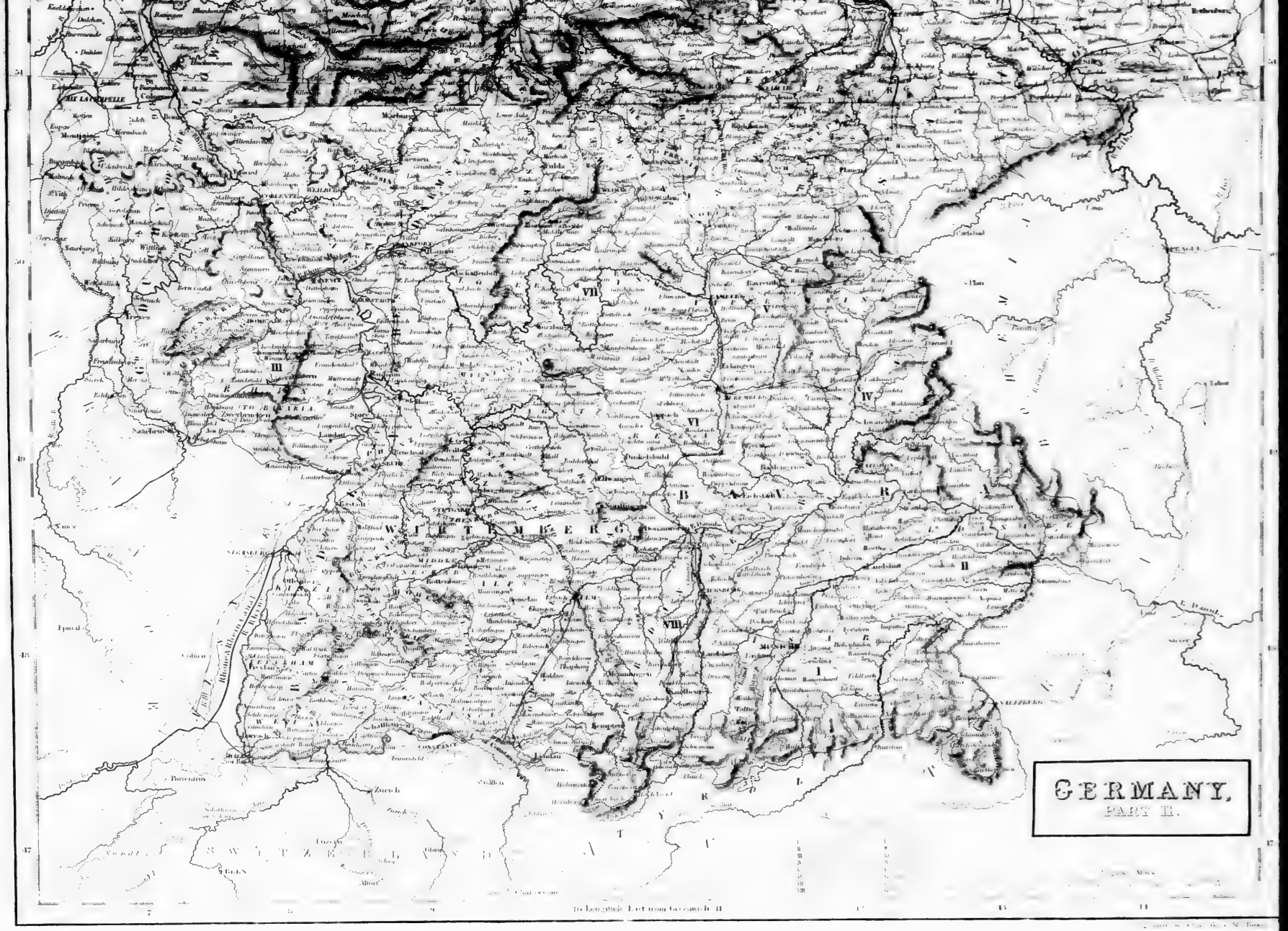
GERMANY,
PART II.
WIRTEMBERG
SWITZERLAND
Zurich
Rhine
Danube
Frankfurt
Cologne
Munich
Augsburg
Ulm
Stuttgart
Heidelberg
Mannheim
Karlsruhe
Strasbourg
Basel
Bonn
Coblenz
Mayence
Wurzburg
Nuremberg
Bayreuth
Ratisbon
Passau
Salzburg
Innsbruck
Trent
Milan
Lake Constance
Lake Geneva
Lake Lucerne
Lake Zurich
Lake Neuchatel
Lake Constance
Lake Geneva
Lake Lucerne
Lake Zurich
Lake Neuchatel

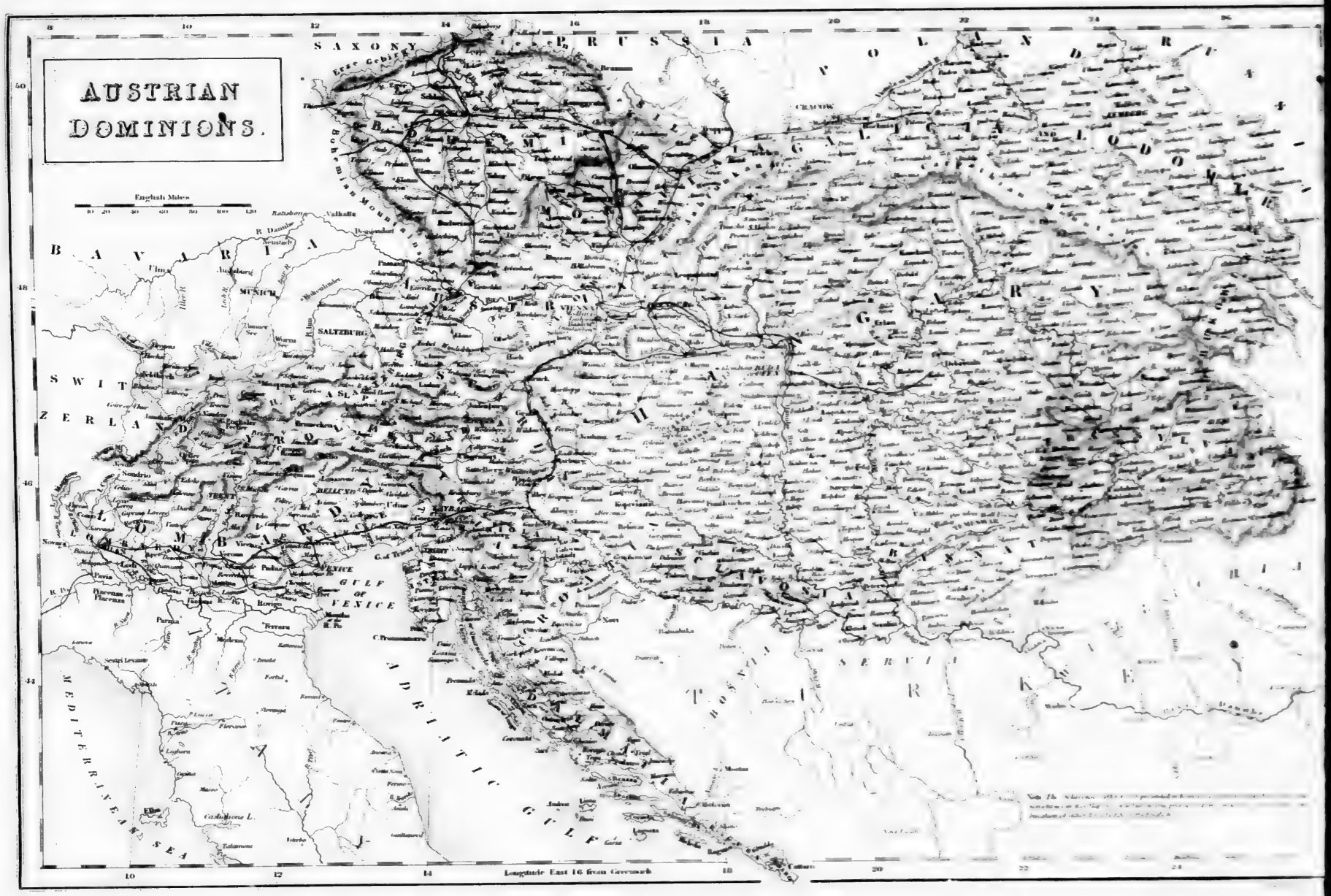
AUSTRIAN DOMINIONS.
English Miles
SAXONY
PRUSSIA
POLAND
BAVARIA
SWITZERLAND
MUNICH
SALTZBURG
VENICE
GULF of VENICE
ADRIATIC GULF
MEDITERRANEAN SEA
BOSNIA
SERVIA
TURKEY
Longitude East 16 from Greenwich

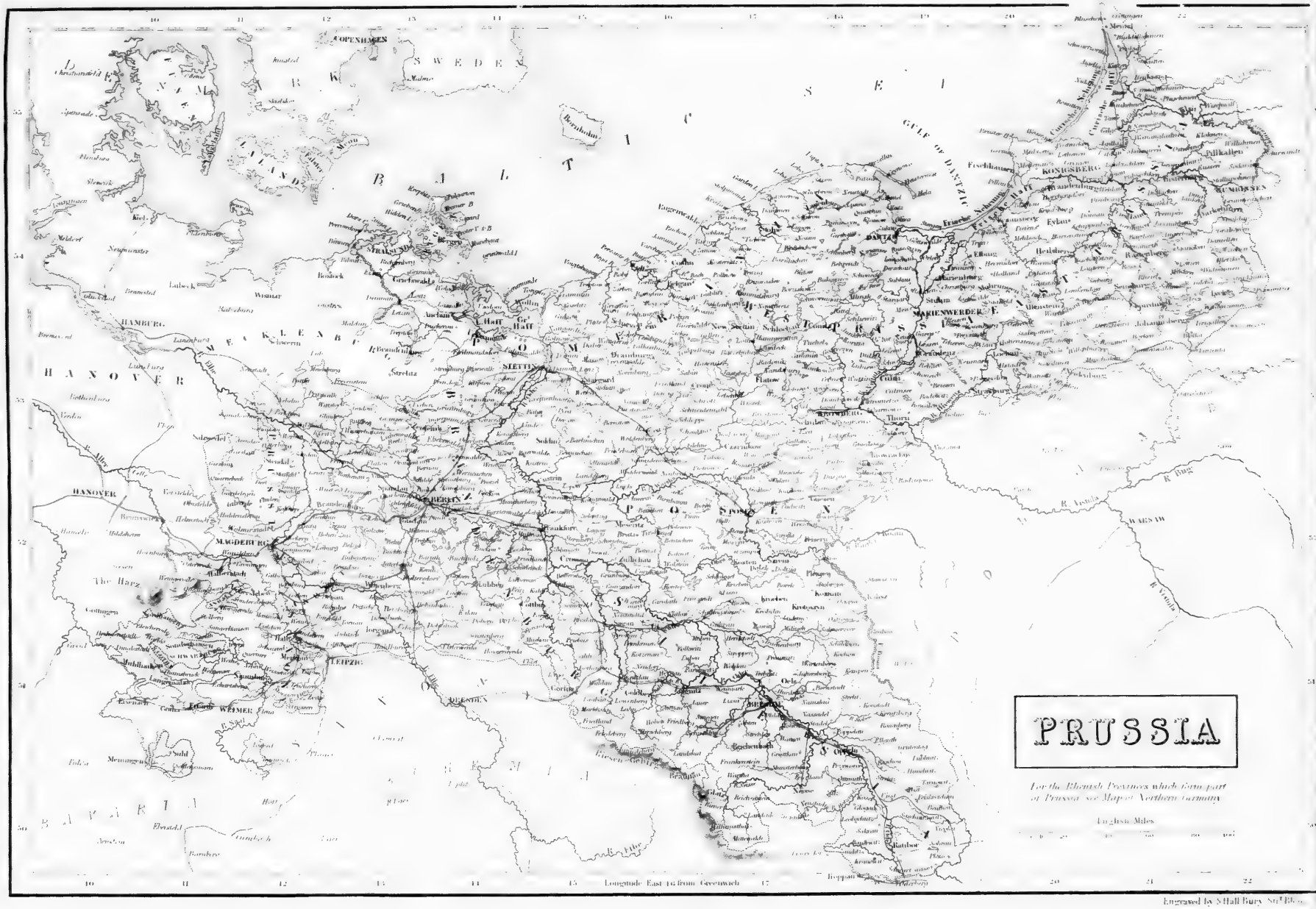

Engraved by S Hall Bury St Edmds

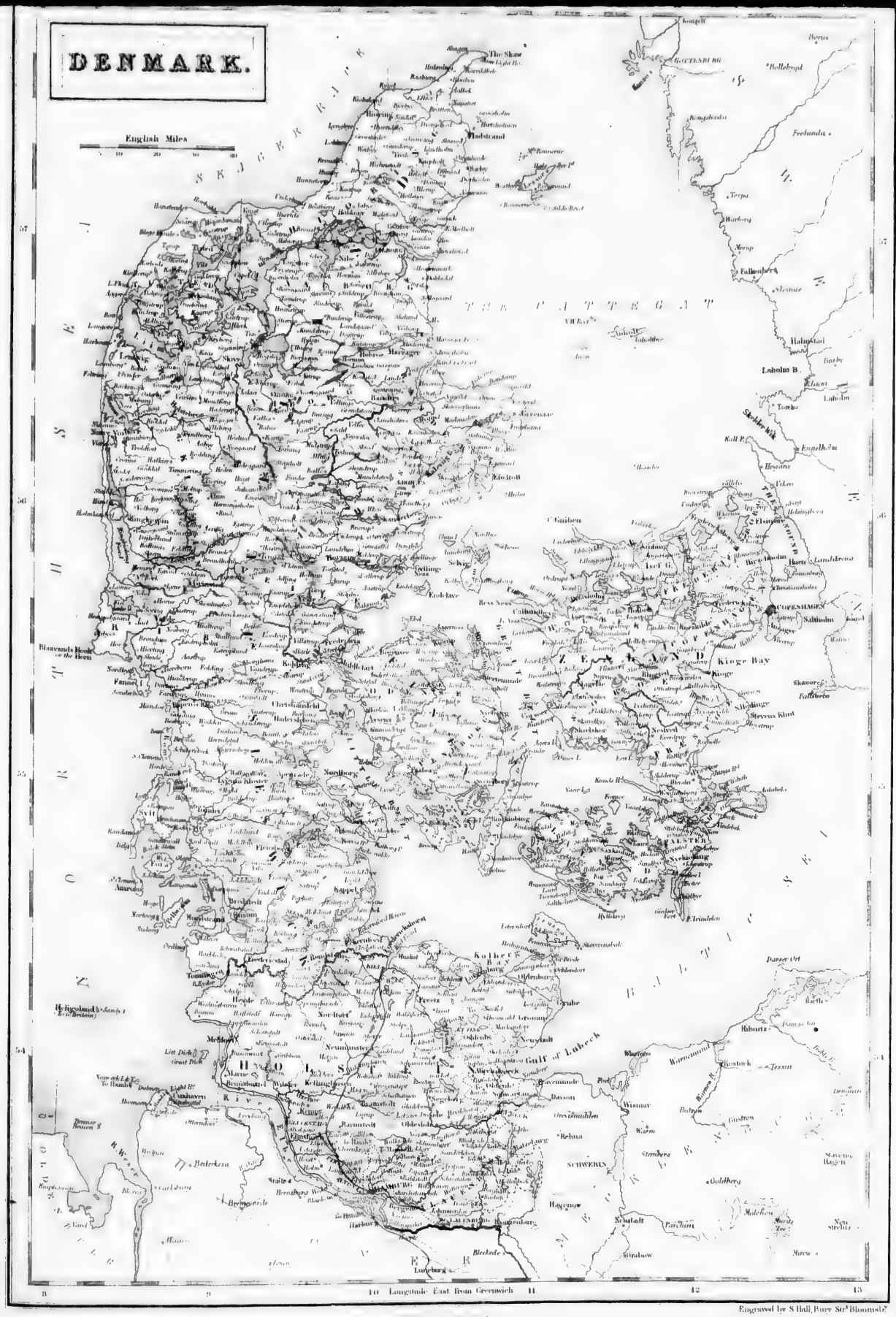
DENMARK.
English Miles
0 10 20 30 40
SKAGERRAK
THE CATTEGAT
THE SOUND
Helsingborg
Landskrona
Malmö
Copenhagen
Roskilde
Kjöge Bay
Kolberg Bay
Gulf of Lübeck
Rostock
Wismar
Schwerin
Hamburg
Altona
Kiel
Flensburg
Ribe
Esbjerg
Aalborg
Aarhus
Odense
Kolding
Christiansfeld
Hadersleben
Tönning
Husum
Heligoland
Helsingfors
Gotenburg
Laholm B.
Falkenberg
Halmstad
Engelholm
Ystad
Trelleborg
Ronne
Nakskov
Stege
Vordingborg
Slagelse
Kalundborg
Holbæk
Frederiksborg
Elsinore
Helsingör
Frederiksborg
Hillerød
Frederiksborg
Ringkjöbing
Thisted
Viborg
Randers
Ålborg
Skive
Holstein
Schleswig
Lauenburg
Mecklenburg
Lübeck
Lüneburg
Bremen
Hannover
Gottland
Bornholm
Fehmarn
Rügen
Usedom
Wollin
Rügenwalde
Stettin
Stralsund
Wismar
Rostock
Ribnitz
Grabow
Ludwigslust
Boitzenburg
Neustrelitz
Gadebusch
Ratzeburg
Eutin
Oldenburg
Bremen
Hamburg
Altona
Harburg
Lüneburg
Celle
Hannover
Hildesheim
Göttingen
Kassel
Fulda
Marburg
Frankfurt
Mainz
Wiesbaden
Coblenz
Cologne
Aachen
Düsseldorf
Bonn
Hamburg
Altona
Harburg
Lüneburg
Bremen
Hannover
Hildesheim
Kassel
Fulda
Marburg
Frankfurt
Mainz
Wiesbaden
Coblenz
Cologne
Aachen
Düsseldorf
Bonn
Longitude East from Greenwich
8 9 10 11 12 13
Engraved by S Hall, Bury St. Bloomsb.

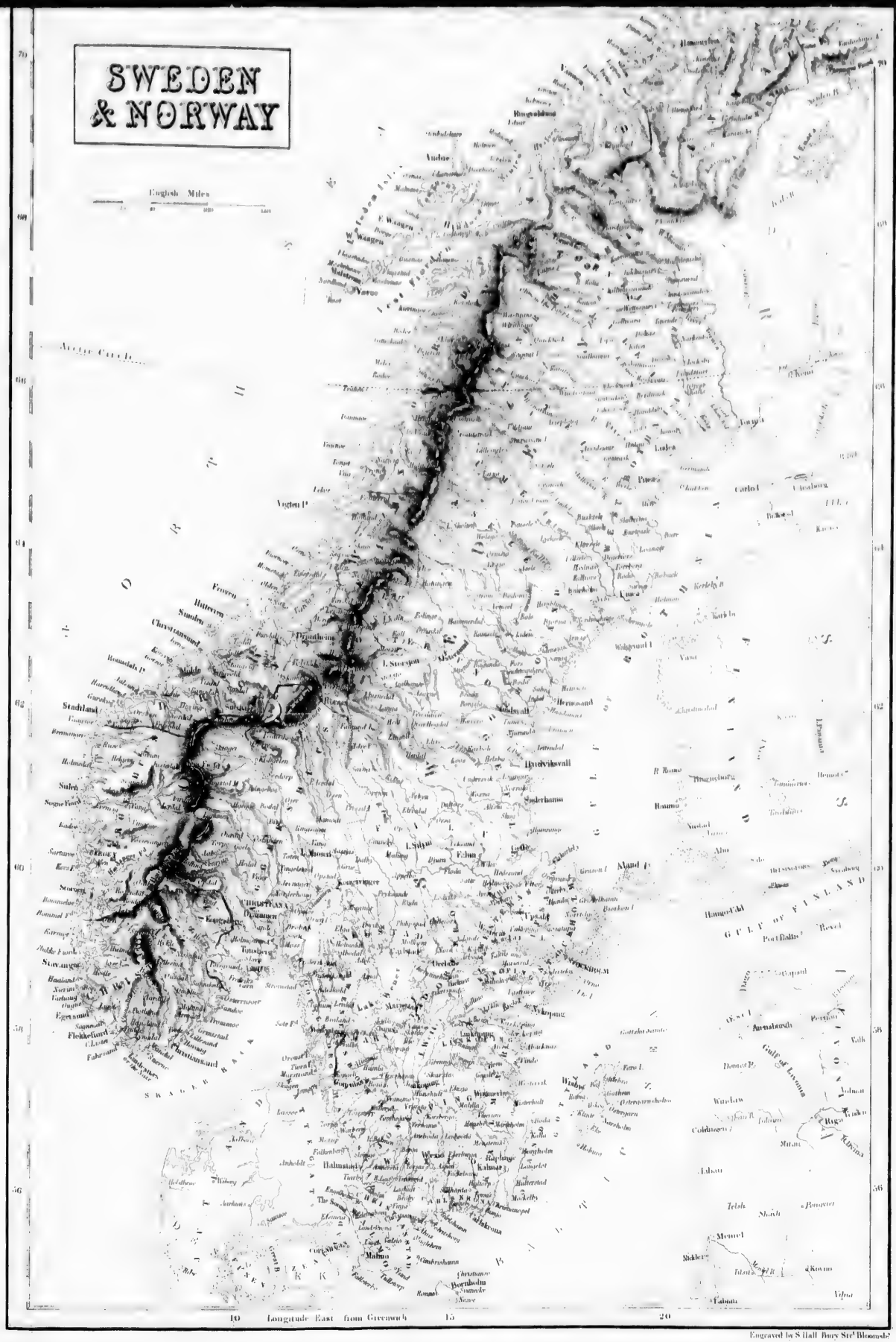

Engraved by S. Hall Bury Str.t Bloomsb.

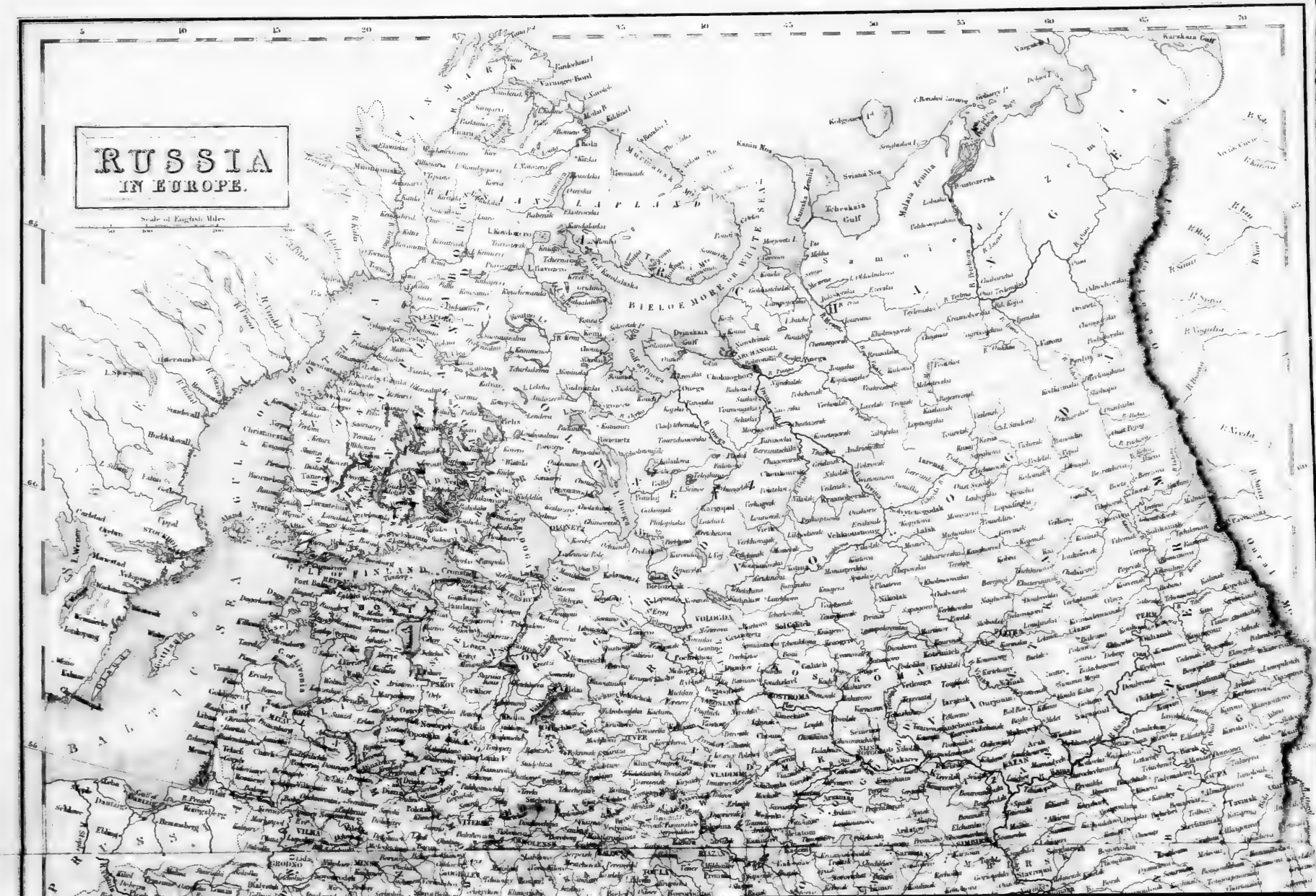
RUSSIA
IN EUROPE.
Scale of English Miles
BIELOE MORE OR WHITE SEA
ARCHANGEL
VOLOGDA
PERM
KAZAN
VLADIMIR
KOSTROMA
YAROSLAV
TVER
NOVGOROD
PSKOV
ST. PETERSBURG
FINLAND
KIEV
VITEBSK
MOHILEW
MINSK
GRODNO
VILNA
KOVNO
KURSK
TULA
RIAZAN
SIMBIRSK
SARATOV
ASTRAKHAN
Kolguev Id.
Nova Zembla
Malaya Zemlya
Tcheskaya Gulf
Kanin Nos
Kola
Kandalaksha
Onega
Dvinskaya Gulf
Gulf of Onega
Kola Gulf
Karskaya Gulf
Vaigatch Id.
Sviatoi Nos
Kanin Nos
Gulf of Finland
Gulf of Riga
Gulf of Bothnia
Gulf of Livonia
Gulf of Danzig
Gulf of Kaniga
Gulf of Kandalaksha
Gulf of Mezen
Gulf of Pechora
Gulf of Ob
Gulf of Yenisei
Gulf of Taganrog
Gulf of Perekop
Gulf of Kertch
Gulf of Finland
Gulf of Riga
Gulf of Bothnia
Gulf of Livonia
Gulf of Danzig
Gulf of Kaniga
Gulf of Kandalaksha
Gulf of Mezen
Gulf of Pechora
Gulf of Ob
Gulf of Yenisei
Gulf of Taganrog
Gulf of Perekop
Gulf of Kertch
Gulf of Finland
Gulf of Riga
Gulf of Bothnia
Gulf of Livonia
Gulf of Danzig
Gulf of Kaniga
Gulf of Kandalaksha
Gulf of Mezen
Gulf of Pechora
Gulf of Ob
Gulf of Yenisei
Gulf of Taganrog
Gulf of Perekop
Gulf of Kertch
Gulf of Finland
Gulf of Riga
Gulf of Bothnia
Gulf of Livonia
Gulf of Danzig
Gulf of Kaniga
Gulf of Kandalaksha
Gulf of Mezen
Gulf of Pechora
Gulf of Ob
Gulf of Yenisei
Gulf of Taganrog
Gulf of Perekop
Gulf of Kertch
Gulf of Finland
Gulf of Riga
Gulf of Bothnia
Gulf of Livonia
Gulf of Danzig
Gulf of Kaniga
Gulf of Kandalaksha
Gulf of Mezen
Gulf of Pechora
Gulf of Ob
Gulf of Yenisei
Gulf of Taganrog
Gulf of Perekop
Gulf of Kertch
Gulf of Finland
Gulf of Riga
Gulf of Bothnia
Gulf of Livonia
Gulf of Danzig
Gulf of Kaniga
Gulf of Kandalaksha
Gulf of Mezen
Gulf of Pechora
Gulf of Ob
Gulf of Yenisei
Gulf of Taganrog
Gulf of Perekop
Gulf of Kertch
Gulf of Finland
Gulf of Riga
Gulf of Bothnia
Gulf of Livonia
Gulf of Danzig
Gulf of Kaniga
Gulf of Kandalaksha
Gulf of Mezen
Gulf of Pechora
Gulf of Ob
Gulf of Yenisei
Gulf of Taganrog
Gulf of Perekop
Gulf of Kertch
Gulf of Finland
Gulf of Riga
Gulf of Bothnia
Gulf of Livonia
Gulf of Danzig
Gulf of Kaniga
Gulf of Kandalaksha
Gulf of Mezen
Gulf of Pechora
Gulf of Ob
Gulf of Yenisei
Gulf of Taganrog
Gulf of Perekop
Gulf of Kertch

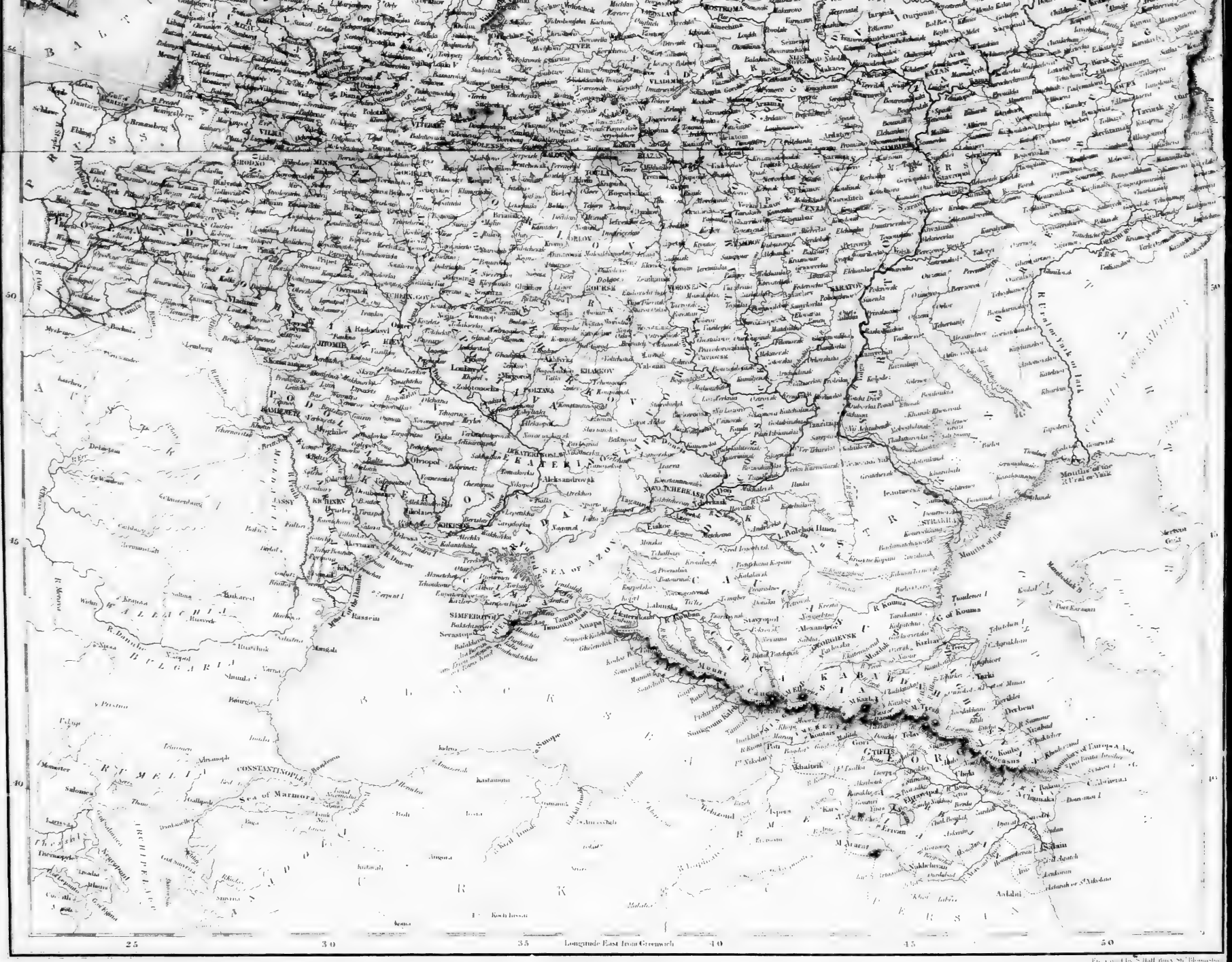
Longitude East from Greenwich
25
30
35
40
45
50
55
60
65
70
75
80
85
90
95
100
105
110
115
120
125
130
135
140
145
150
155
160
165
170
175
180
185
190
195
200
205
210
215
220

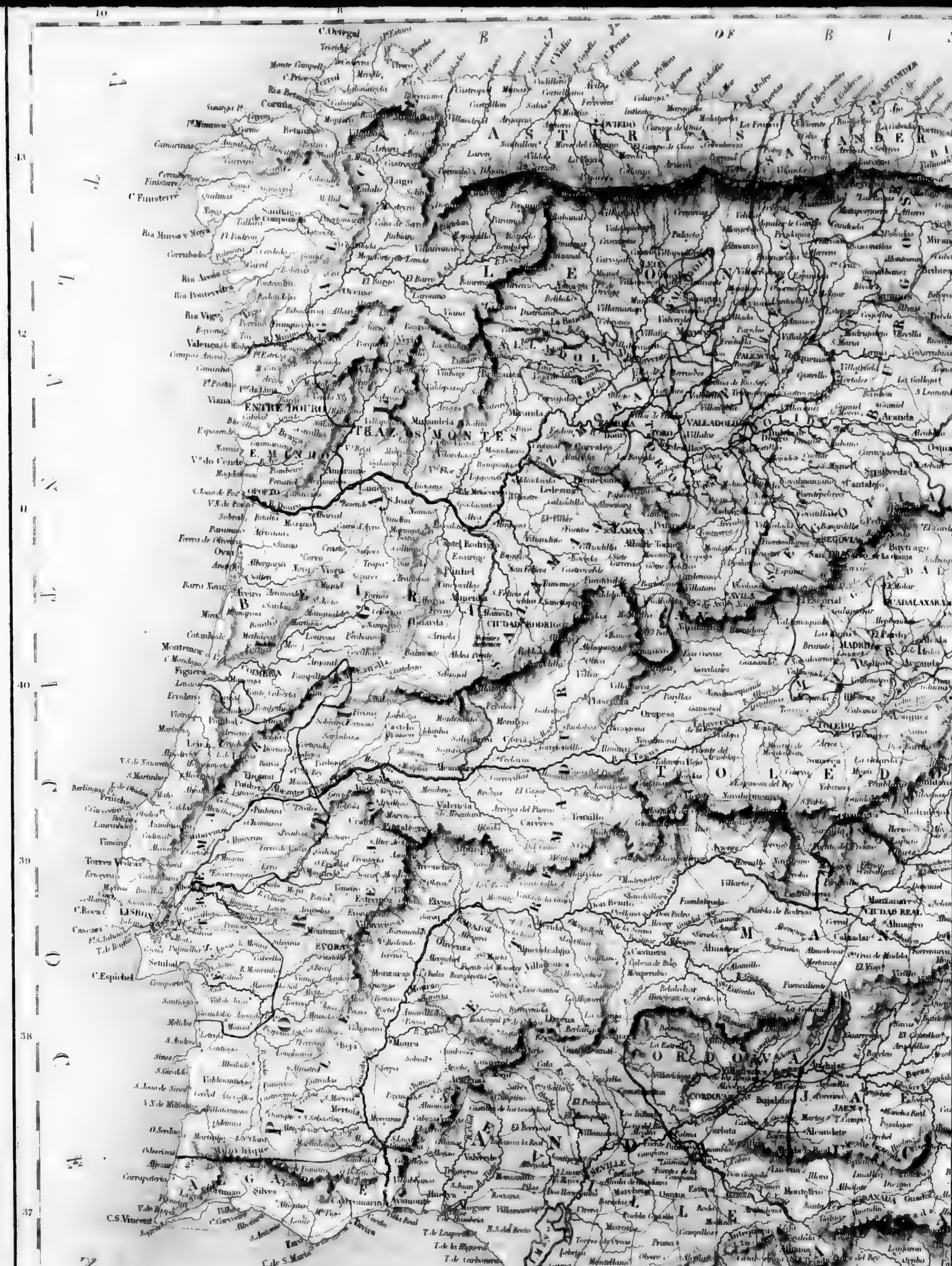

C. Ortegal
Coruña
C. Finisterre
Ria Vigo
ENTRE DOURO
TRAZ OS MONTES
OPORTO
Aveiro
COIMBRA
Berlingas
LISBON
C. Roca
Setubal
C. Espichel
C.S. Vincent
C. de S. Maria
VALLADOLID
SALAMANCA
CIUDAD RODRIGO
SEGOVIA
MADRID
TOLEDO
CIUDAD REAL
CORDOVA
SEVILLE
JAEN
GRANADA
Malaga
CADIZ
C. Trafalgar
Gibraltar
STRAIT OF GIBRALTAR
9 Longitude West from 8 Greenwich

Engraved by S.Hall Bury Str. Bloomsbury

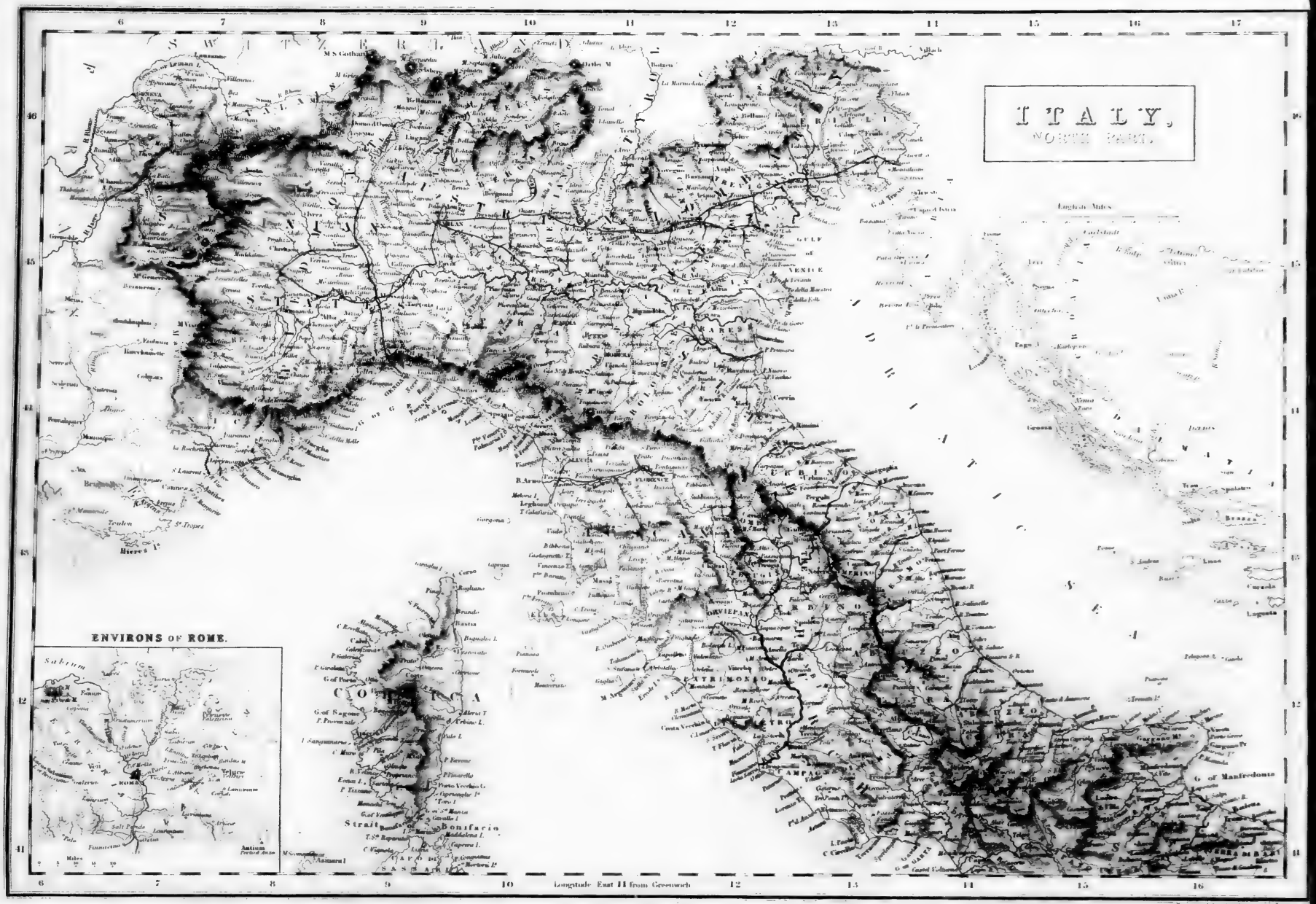

Engraved by S. Hall Junr. Sal.Plac.



Engraved by Nichol Bars Sc.t Edin.

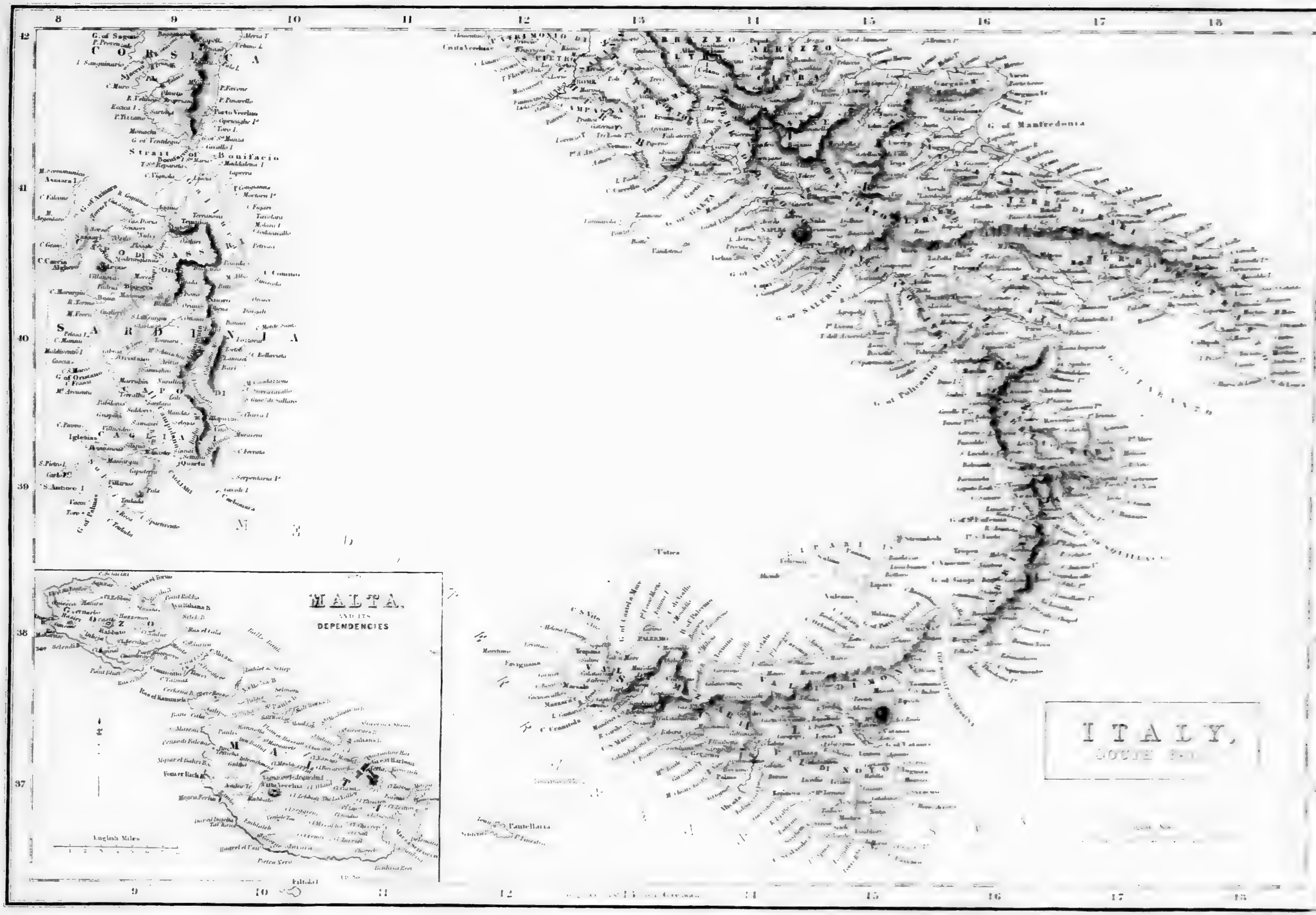
ITALY,
SOUTH PART
MALTA
AND ITS
DEPENDENCIES
CORSICA
SARDINIA
Strait of Bonifacio
G. of Manfredonia
G. of Taranto
G. of Gaeta
G. of Naples
G. of Salerno
G. of Policastro
Naples
Palermo
Pantellaria
English Miles

Engraved by S Hall Bury St. Bloomsbury

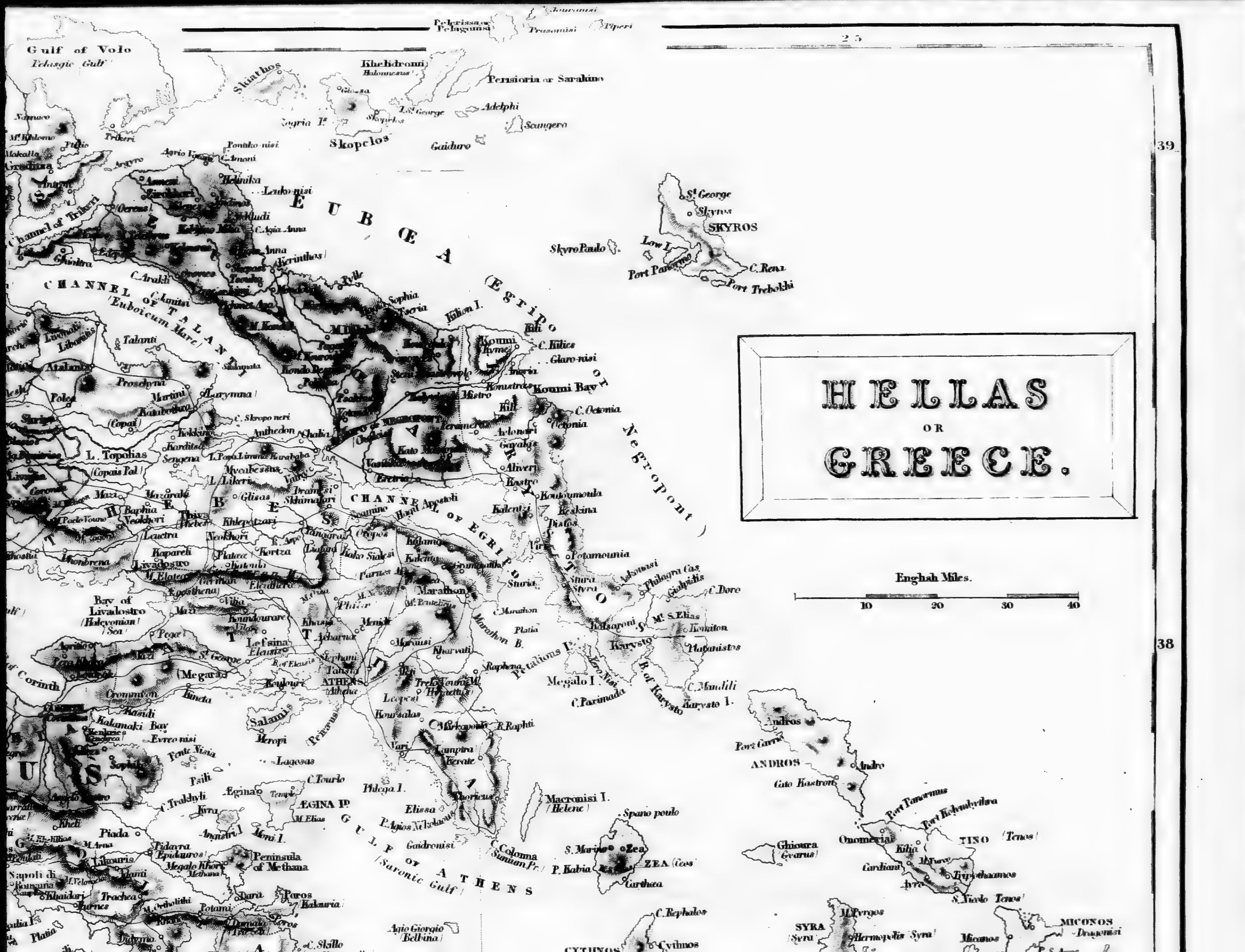
HELLAS
OR
GREECE.
English Miles.
10
20
30
40
39
38
25
Gulf of Volo
Pelasgic Gulf
Skiathos
Skopelos
Khelidromi
Persisoria or Sarakino
Adelphi
Scangero
Gaiduro
EUBŒA
(Egripo or Negropont)
Skyros
SKYROS
St. George
C. Renz
Port Trebokhi
Skyro Poulo
CHANNEL OF TALANTI
(Euboicum Mare)
CHANNEL OF EGRIPO
Talanti
Proschyna
Larymna
Anthedon
Chalia
L. Topolias
(Copais Pal.)
Thiva
Thebes
Leuctra
Livadostro
Bay of Livadostro
(Halcyonian Sea)
Megara
Lefsina
Eleusis
ATHENS
Athenae
Marathon
Marathon B.
Salamis
Megalo I.
Karysto
B. of Karysto
C. Mandili
Karysto I.
C. Doro
Koumi Bay
C. Ocronia
Mt. S. Elias
Andros
ANDROS
Andro
Port Gavrio
Gato Kastron
Macronisi I.
(Helene)
Spano poulo
Ghioura
(Gyarus)
ZEA (Ceos)
Zea
Carthaea
S. Marino
P. Kabia
C. Colonna
Sunium Pr.
GULF OF ATHENS
(Saronic Gulf)
ÆGINA I.
Ægina
C. Tourlo
Phlega I.
Elissa
Gaidronisi
Peninsula of Methana
Poros
Kalauria
Agio Giorgio
(Belbina)
C. Skillo
Napoli di Romania
Piada
Corinth
Kalamaki Bay
Evreo nisi
Fente Nisia
Lagousa
Psili
Angistri I.
Moni I.
Tino
TINO (Tenos)
Onomeria
Port Panormus
SYRA (Syra)
Hermopolis (Syra)
CYTHNOS
Cythnos
C. Kephalos
MICONOS
Miconos
Dragonisi

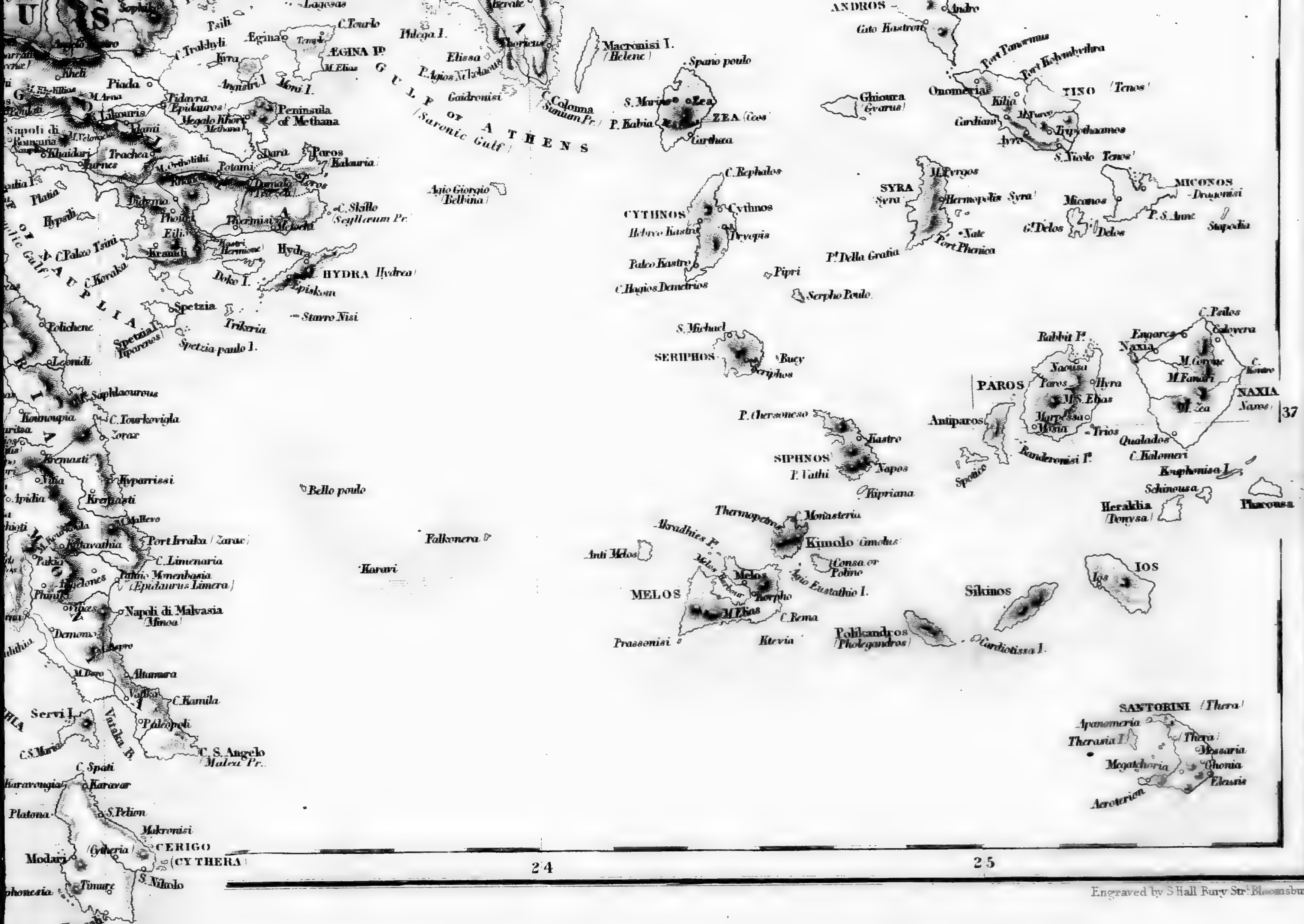

Engraved by S Hall Bury Str. Bloomsbury.

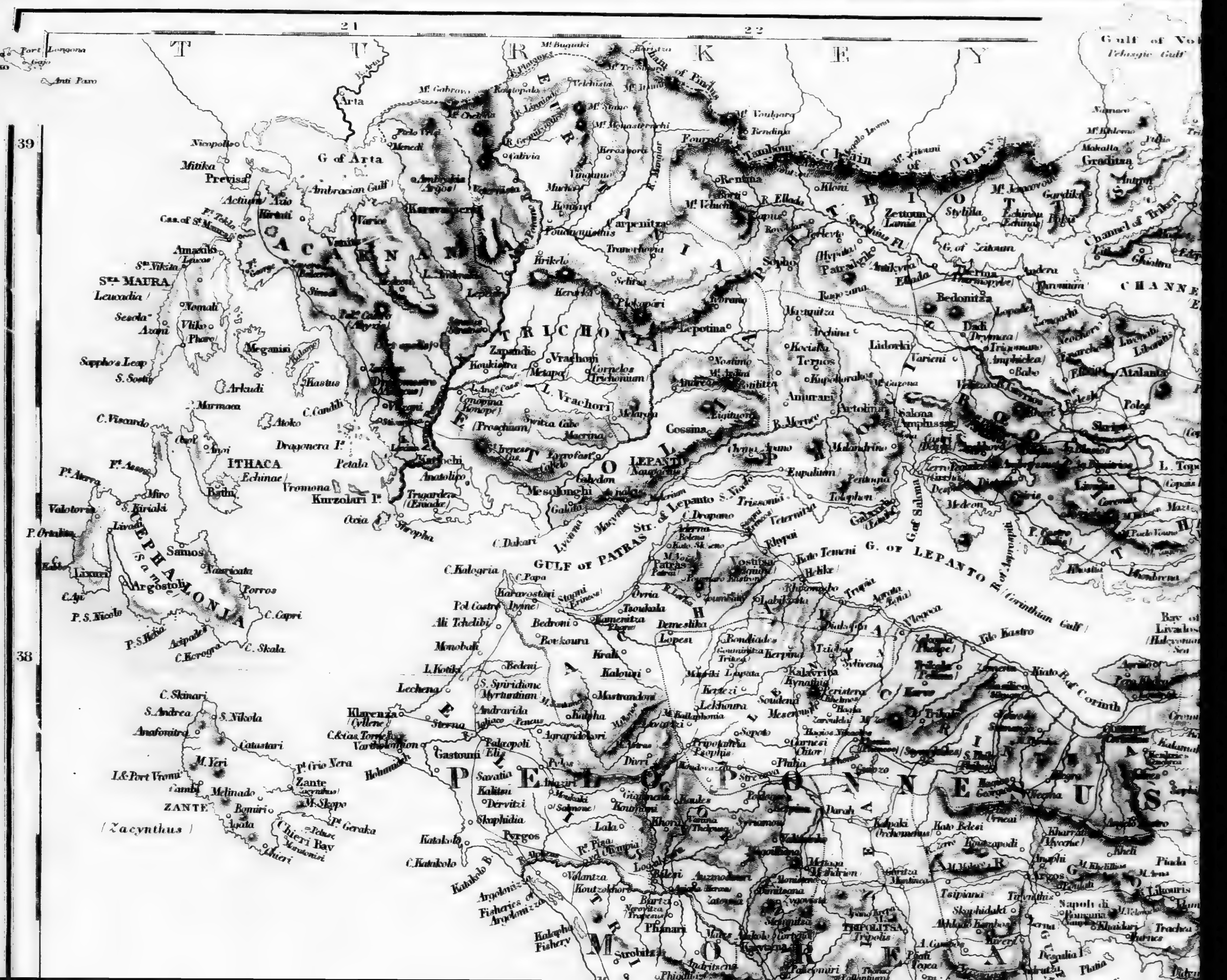
21
22
39
38
TURKEY
Gulf of Volo
Pelasgic Gulf
Paxo
Anti Paxo
Arta
G. of Arta
Ambracian Gulf
Nicopolis
Mitika
Prevesa
Actium
ACARNANIA
St. MAURA
Leucadia
Sappho's Leap
ITHACA
Echinae
Arkudi
Meganisi
Kastus
Atoko
C. Candili
Dragonera Is.
Petala
Vromona
Kurzolari Is.
Oxia
Trigardon
C. Viscardo
CEPHALONIA
Argostoli
Lixuri
Samos
Porros
C. Capri
C. Skala
ZANTE
(Zacynthus)
C. Skinari
S. Andrea
S. Nikola
Catastari
Melinado
Chieri Bay
Pt. Geraka
TRICHONIA
L. Vrachori
LEPANTO
Mesolonghi
Anatolico
Galata
Str. of Lepanto
GULF OF PATRAS
G. OF LEPANTO
Patras
Vostitsa
C. Kalogria
Klarenza
Gastouni
Pyrgos
Katakolo
C. Katakolo
PELOPONNESUS
ACHAIA
ARCADIA
MOREA
TRIPOLITSA
Tripolis
Argos
Napoli di Romania
Kiato
Gulf of Corinth
Corinthian Gulf
Atalanta
Chain of Othrys
Chain of Pindus
Zeitoun
Lamia
Salona
Amphissa
Bedonitza
Thermopylae
Livadia
L. Topolias
Vlogoca
Kalavrita
Karpenitza
Fisheries of Argolonizza

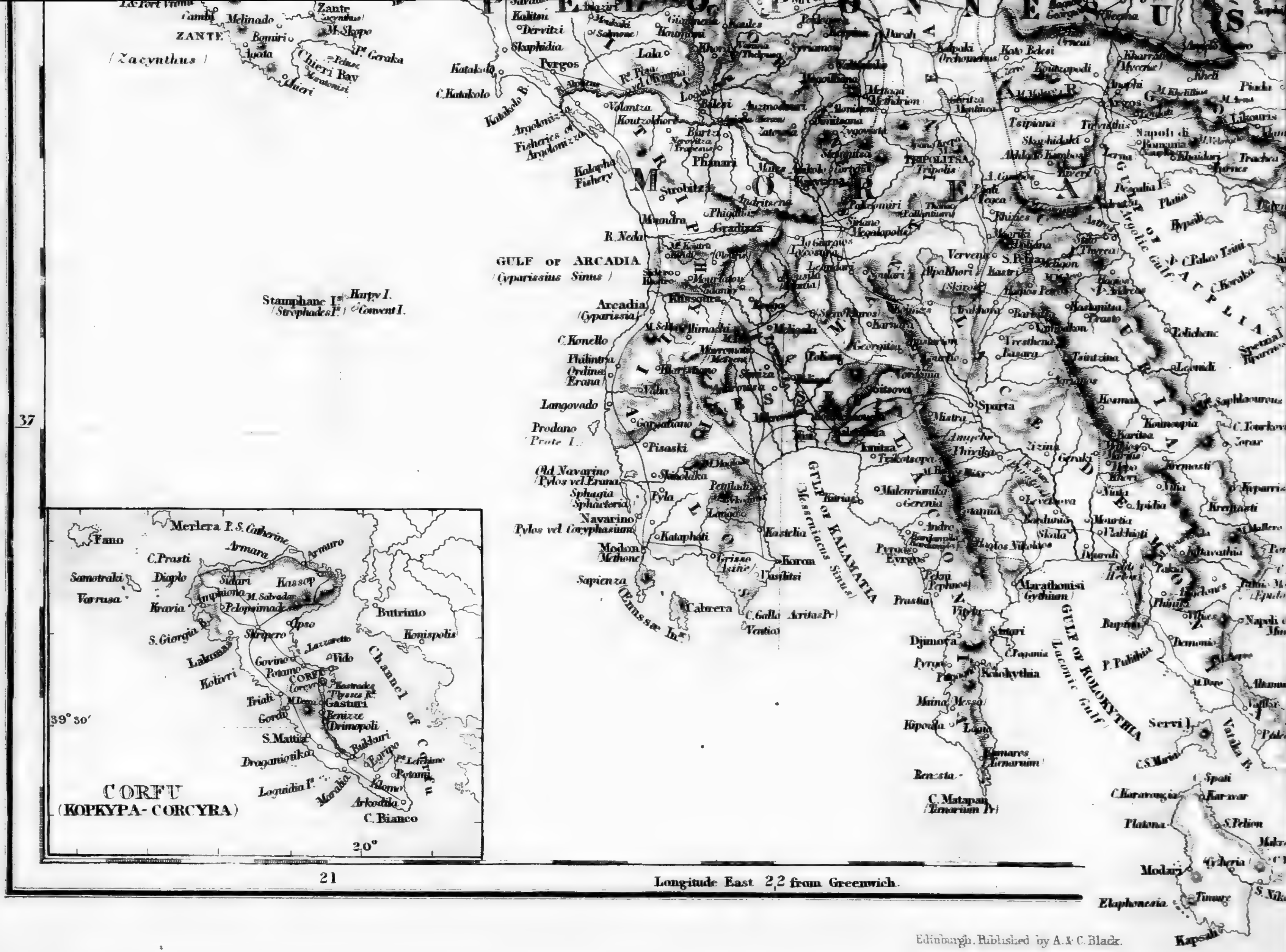

Edinburgh, Published by A. & C. Black.

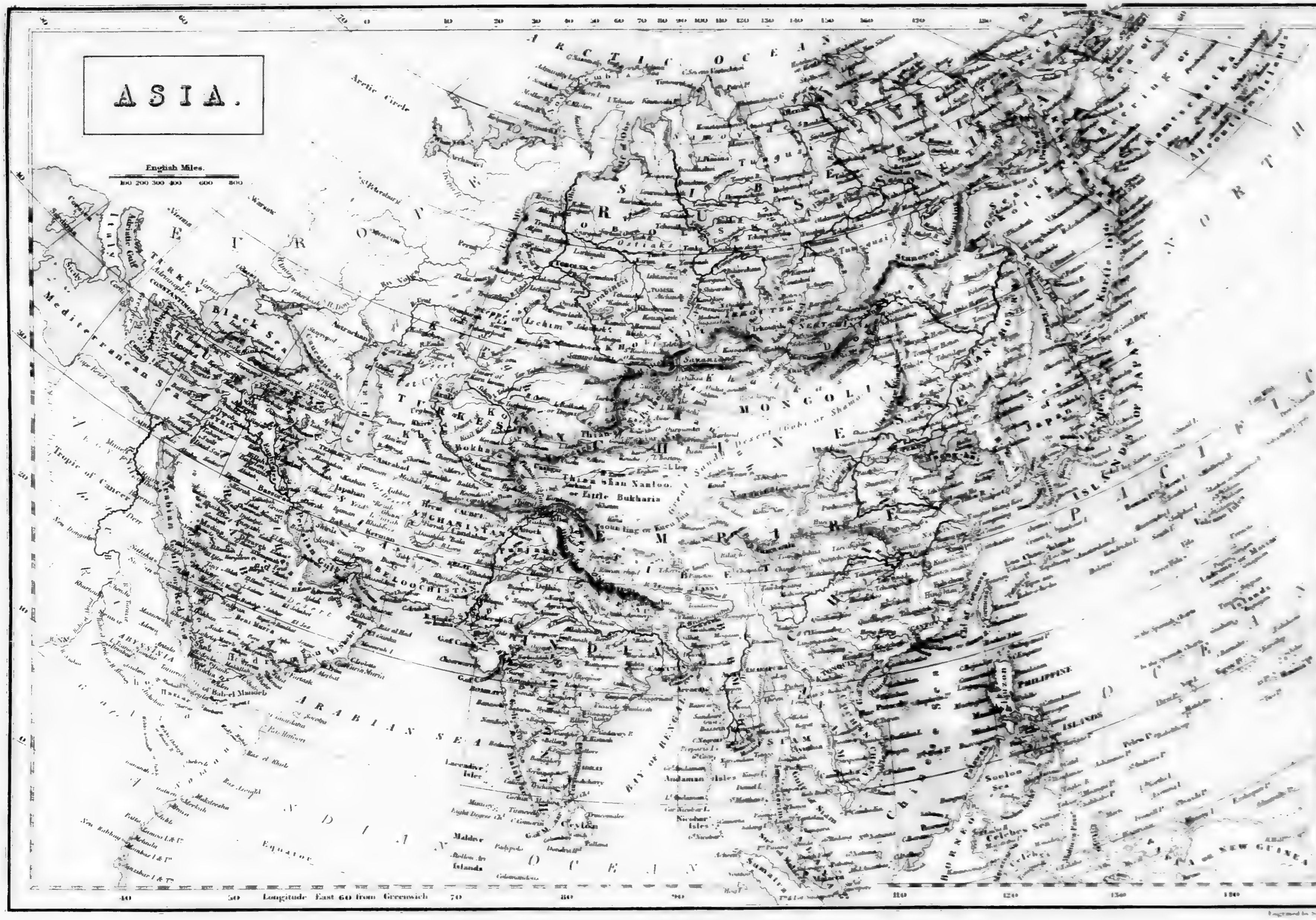
ASIA.
English Miles.
100 200 300 400 600 800
ARCTIC OCEAN
Arctic Circle
EUROPE
Black Sea
Mediterranean Sea
TURKEY
CONSTANTINOPLE
Italy
Adriatic Gulf
Sicily
Corsica
Sardinia
Tropic of Cancer
ABYSSINIA
ARABIAN SEA
Equator
INDIAN OCEAN
MONGOLIA
Thian Shan Nanloo
or Little Bukharia
BELOOCHISTAN
AFGHANISTAN
Bokhara
Persian Gulf
Arabian Gulf or Red Sea
Bay of Bengal
Andaman Isles
Nicobar Isles
Laccadive Isles
Maldive Islands
Ceylon
SIAM
Sooloo Sea
Celebes Sea
Luzon
PHILIPPINE ISLANDS
ISLANDS OF JAPAN
Sea of Japan
Kurile Isles
Sea of Okotsk
Kamschatka
Behring's Sea
Aleoutian Islands
NORTH PACIFIC OCEAN
NEW GUINEA
Longitude East 60 from Greenwich

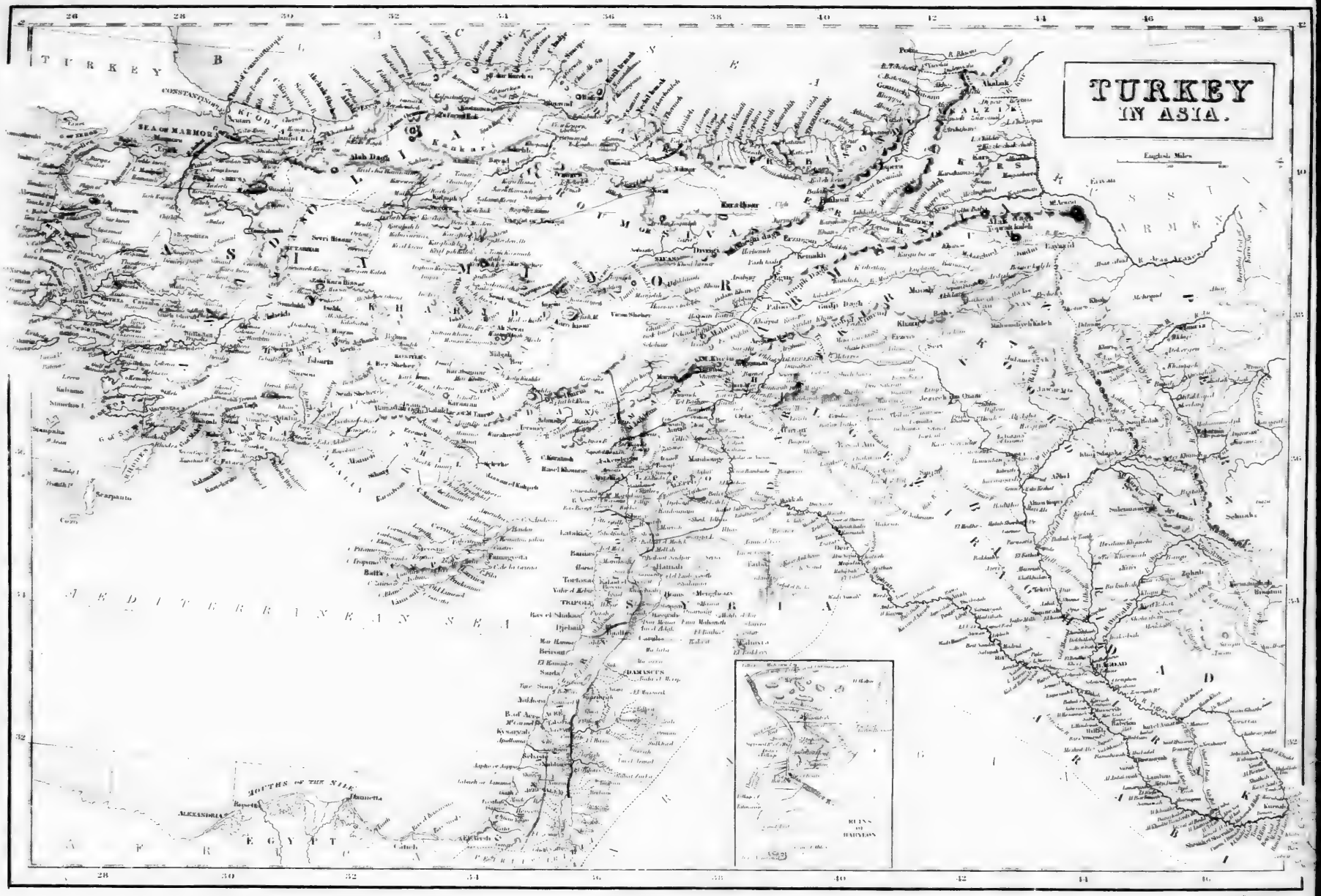
TURKEY
IN ASIA.
English Miles
TURKEY
SEA OF MARMORA
MEDITERRANEAN SEA
EGYPT
ALEXANDRIA
MOUTHS OF THE NILE
DAMASCUS
TRIPOLI
BAGDAD
BABYLON
RUINS OF BABYLON

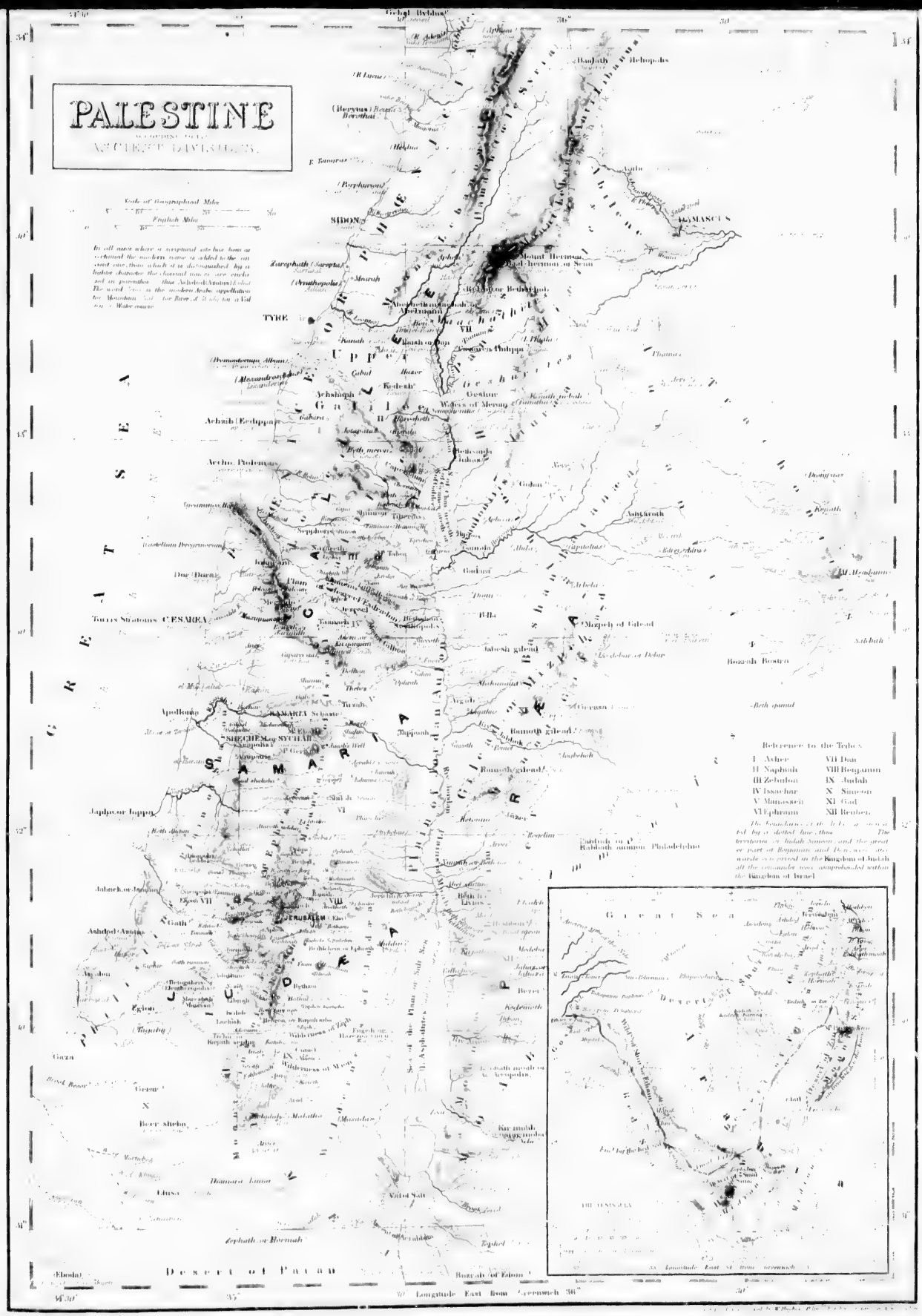
PALESTINE
Scale of Geographical Miles
English Miles
SIDON
TYRE
DAMASCUS
Mount Hermon
Upper Galilee
Sea of Galilee
Jordan
Jerusalem
Samaria
Shechem or Sychar
Caesarea
Jaffa or Joppa
Gaza
Beer Sheba
Dead Sea
Desert of Paran
Reference to the Tribes
I Asher
II Naphtali
III Zebulon
IV Issachar
V Manasseh
VI Ephraim
VII Dan
VIII Benjamin
IX Judah
X Simeon
XI Gad
XII Reuben
Great Sea
Longitude East from Greenwich

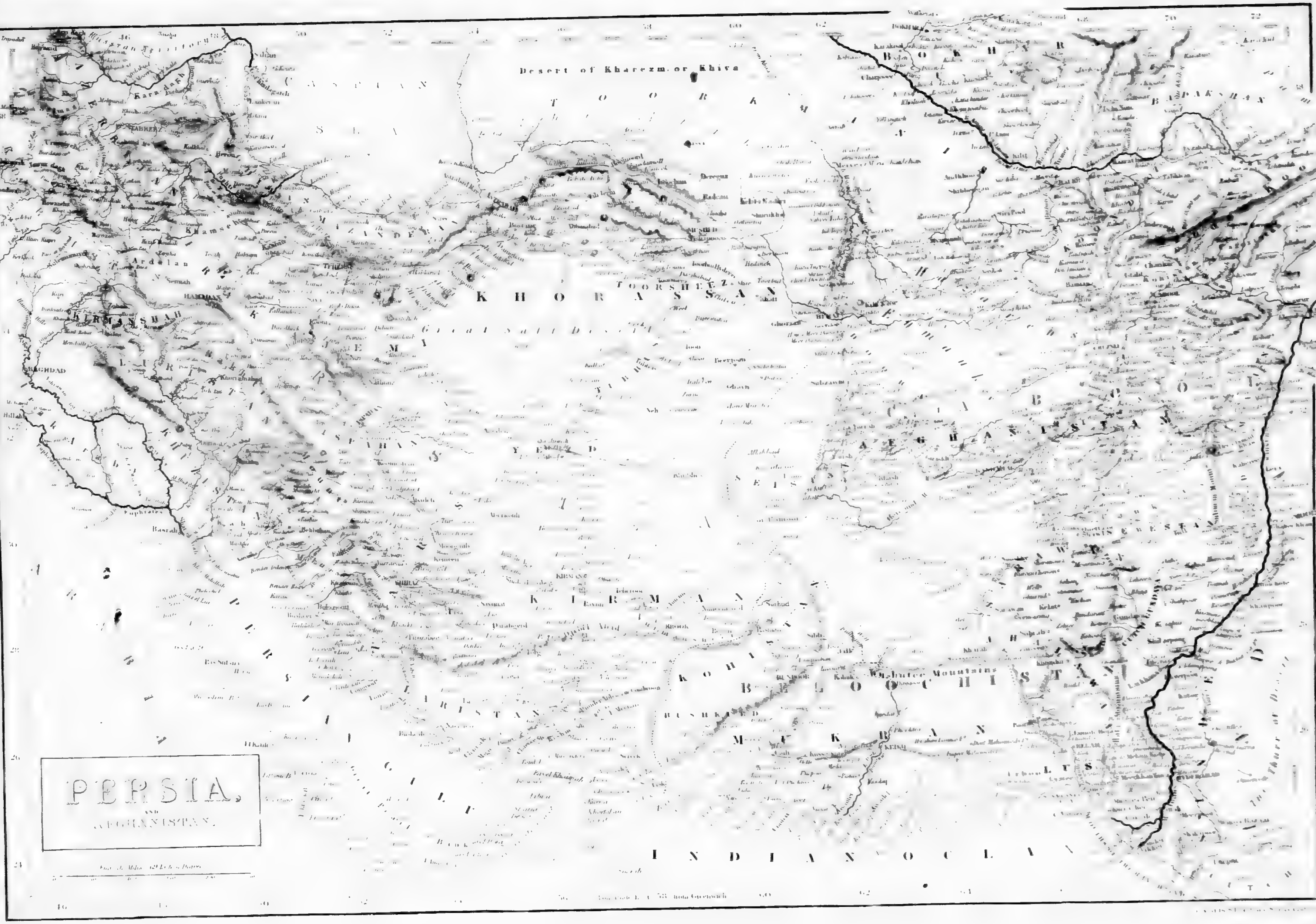
PERSIA,
AND
AFGHANISTAN.
Desert of Kharezm or Khiva
KHORASSAN
TOORSHEEZ
AFGHANISTAN
BELOOCHISTAN
KERMAN
MEKRAN
KOHISTAN
LURISTAN
Ardelan
Khamseh
KIRMANSHAH
BAGHDAD
BADAKSHAN
Brahuee Mountains
Great Salt Desert
Euphrates
Bassorah
Kara dagh
INDIAN OCEAN
PERSIAN GULF

IMAGE EVALUATION
TEST TARGET (MT-3)



Photographic
Sciences
Corporation

23 WEST MAIN STREET
WEBSTER, N.Y. 14580
(716) 872-4503

2.8
2.5
3.2
3.6
2.2
4.0
2.0
1.8
1.1
1.0

79
80
81
82
83
84
85
86
87
88
89
90
91
92
93
36
35
34
33
32
31
30
29
28
27
26
T I B E T
Tak.
Kiria
Yechil Kul or Green L.
Barkhatu
Sughet
R. Altun
Gachun Nor
Doto Nor
R. Kutsi oulan muren
Hourna
L. Yeghen
L. Maritsaka
L. Lujar
L. Liu-bou
Churunchara
Ike Namoor Nor
Bakha Namoor Nor
L. Pang-kung
Ft Rodokh
Rukhnum
Chagang
Damchok
Yakong Tulao
Tashi-gong
Singhe Choo R.
Gardokh
L. Lang-bou
L. Djabdjaya
L. Taragh you-mtso
R. Nagai-joong
L. Docheh djian
L. Rin-tsun-soaghba
L. Ghietsok
L. Tarpou
L. Sangli
L. Dzisagh
L. Rab
L. Raroung
Kalootai Nor
Altan Nor
Dzounakhan
R. Boutchak
Tzito Nor
Kara Nor
L. Tchoumardz
Eldzighen Nor
Bouka Nor
L. Koum
L. Dakdzai
L. Siranloose
Tengri Nor
L. Dang
L. Angdzai
L. Dzirou you
L. Dwang kiyou mtso
R. Tarkouzangbo
Yokujalla
Sdegan
Pchiondo
R. Tchar
Djoshot kara-ghar
R. Sekor
L. Am-tsogh
L. Ikeoungana
L. Beghianmtso
R. Dhugh
L. Kidh-mtso
R. Dhagri
Maryan-moundur
Landjoub
Mothougounga
Dobchi-soumnar
Dziangamring
Onyook-linga
LASSA
Tchoosur
Rimpoo
Shigatze
Painom
Nagardz
Shigatzoongar
L. Palte or Yambro
Yeshon
Yargui
Langasa
Mustang
Kunmee
R. Loong-lai
Namdjal-tadza
Sookai Gomba
Tarpaling
Gangamoor
Zeunga
Choor Balloo
Goomba
Shekhul
Yermodsong
Kharta
R. Maha
Chamalari M.
Toudsong
Mondzona
Senke
B H O T A N
Paro
Sikim
Darjeling
Bhinee
A S S A M
Rangamatty
Gowhatti
Lalong
Ongswai
Nunklo
Nurling
Kathmandu
Dewdurpa
Bettiah
LUCKNOW
Oude
Fuzabad
Goruckpoor
Azimgur
Purneah
Durbungah
Shahjehanpoor
Futtehpoor
Almora
Bareilly

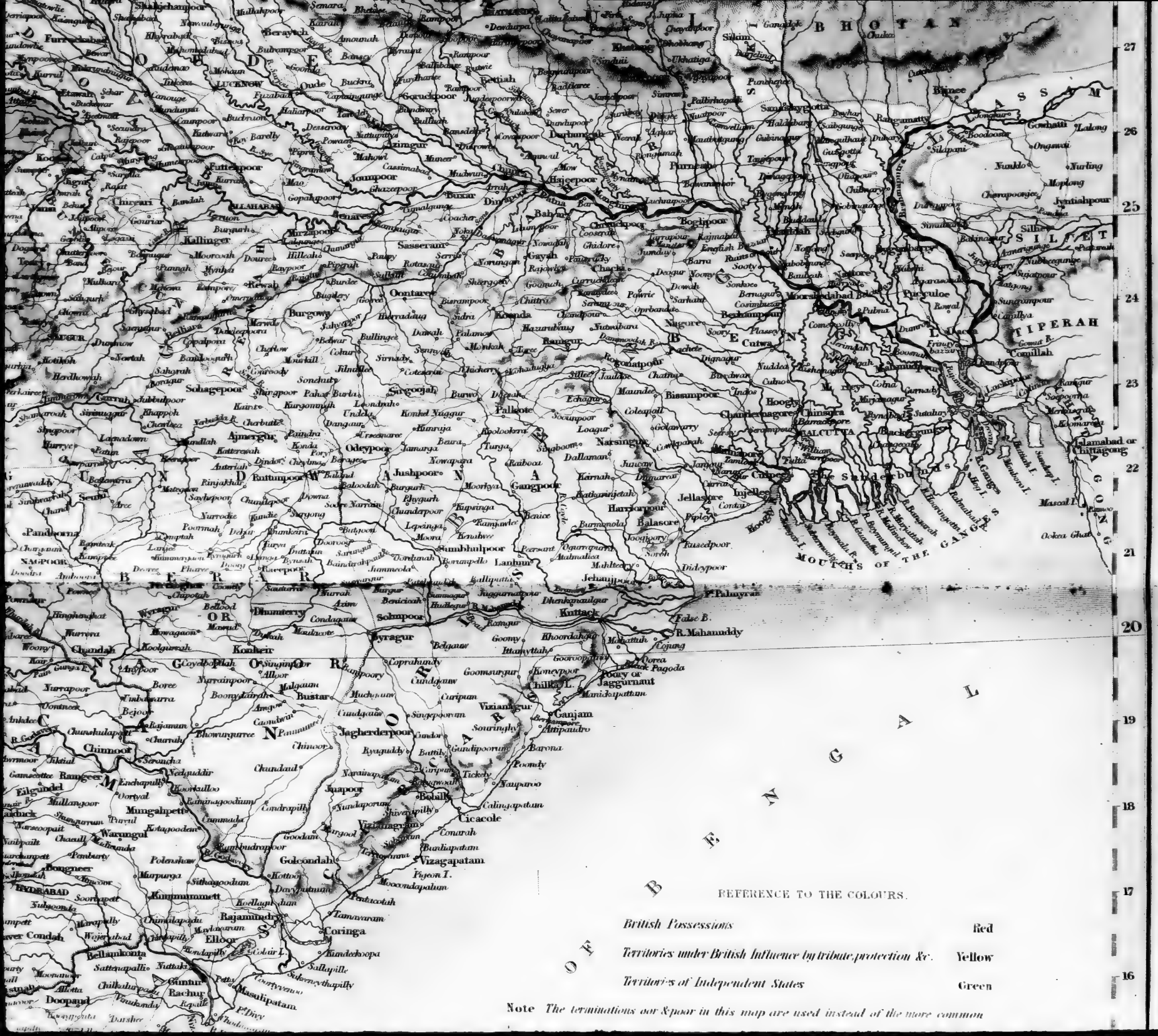

REFERENCE TO THE COLOURS.

British Possessions	Red
Territories under British Influence by tribute, protection &c.	Yellow
Territories of Independent States	Green

Note *The terminations oor & poor in this map are used instead of the more common*

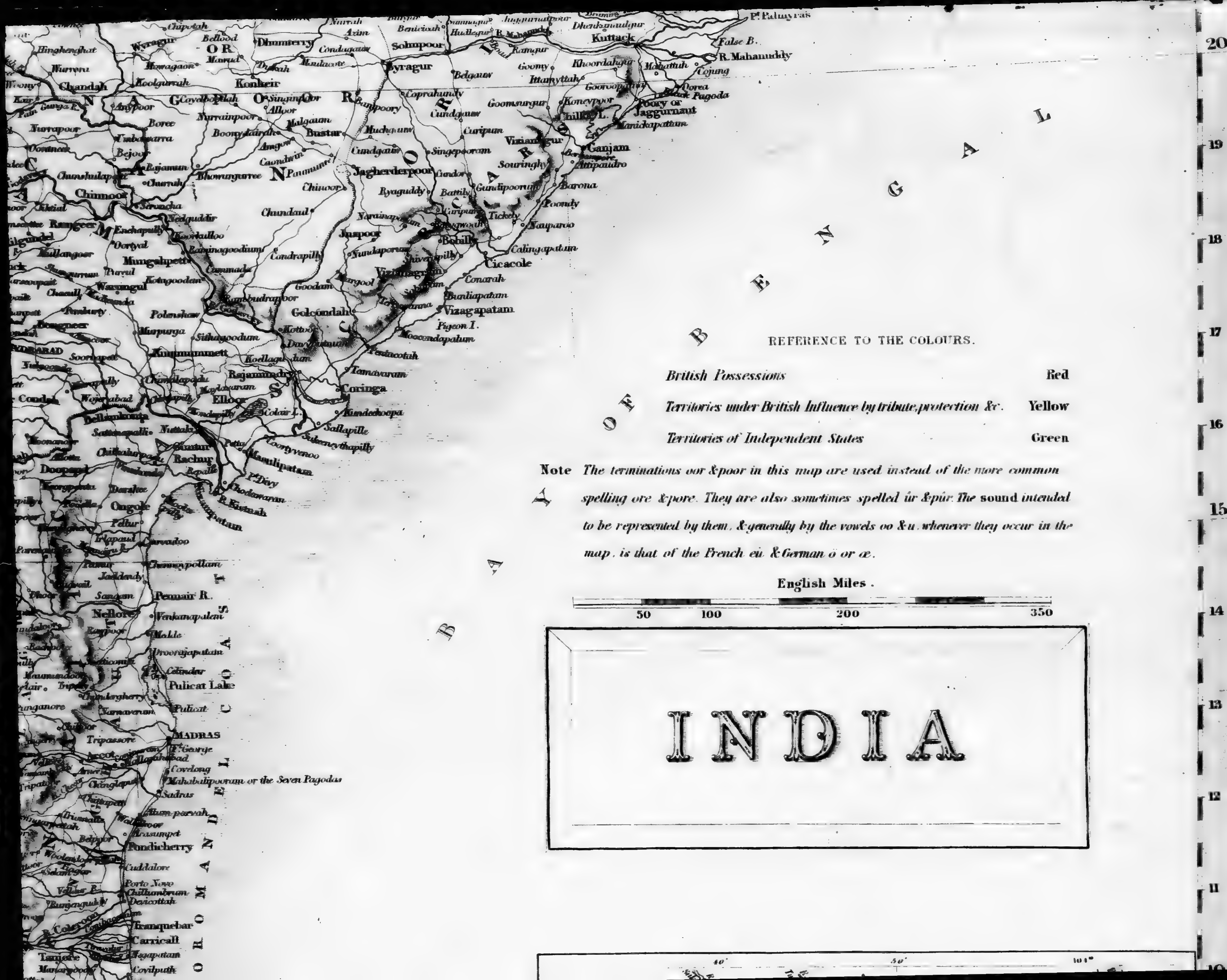
INDIA
REFERENCE TO THE COLOURS.
British Possessions Red
Territories under British Influence by tribute, protection &c. Yellow
Territories of Independent States Green
Note The terminations oor &poor in this map are used instead of the more common spelling ore &pore. They are also sometimes spelled úr &púr. The sound intended to be represented by them, & generally by the vowels oo & u, whenever they occur in the map, is that of the French eu & German ö or œ.
English Miles.
50 100 200 350
BAY OF BENGAL
COROMANDEL COAST
MADRAS
Pondicherry
Ganjam
Vizagapatam
Cicacole
Masulipatam
Kuttack
Jaggurnaut
Nellore
Golcondah
Rajamundry
Coringa
Pulicat Lake
Tranquebar
Carricall

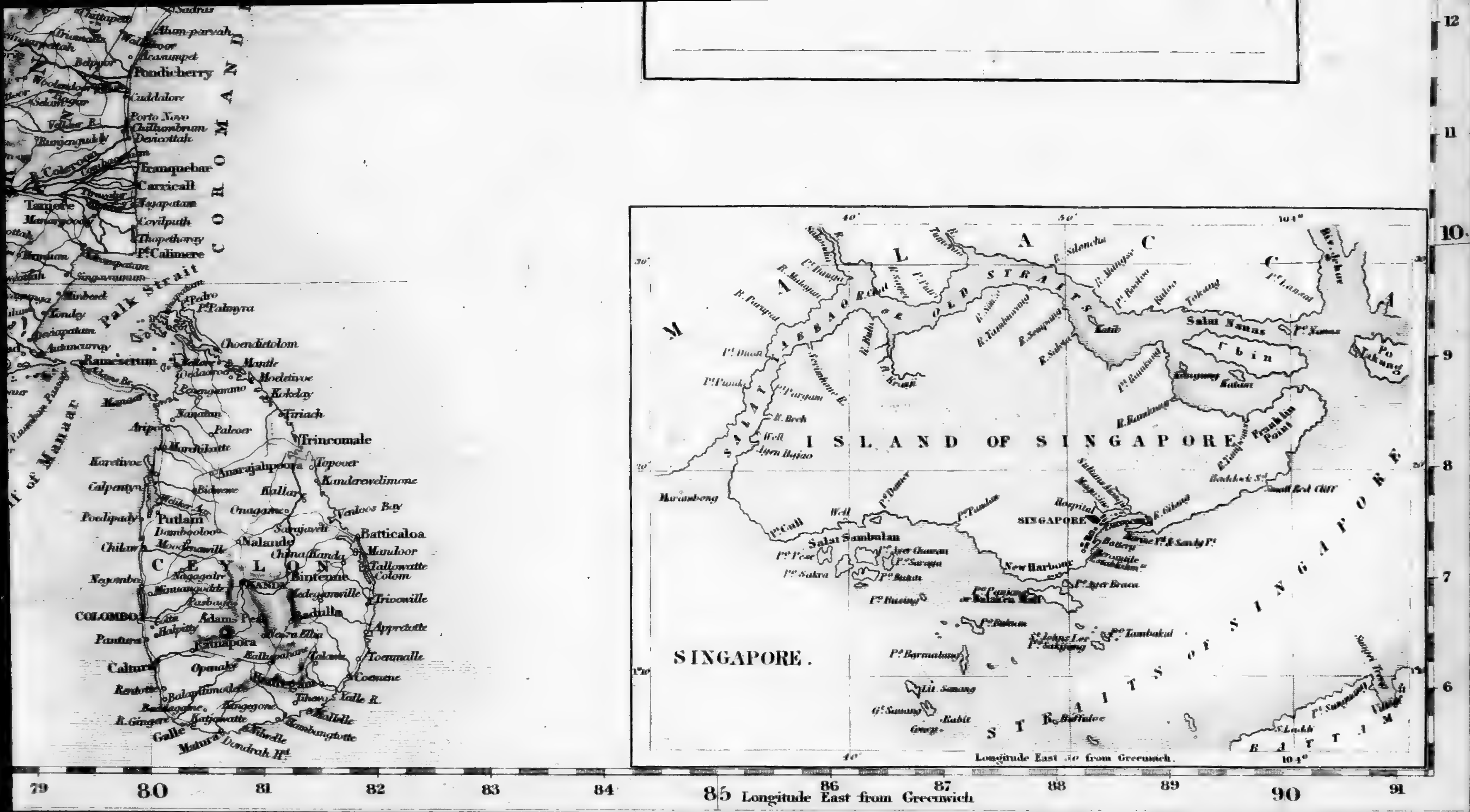

Edinburgh, Published by A. & C. Black.

Engraved by S. Hall, Bury Str. Bloomsbury

TIBET
LITTLE TIBET
PUNJAB
CABOOL
PESHAWER
LAHORE
CASHMEER
GHIZNEE
KANDAHAR
DELHI
ROHILCUND
BELOOCHISTAN
Karakoram Mt.
Moultan
Attock
Chitral
Gilgit
Nagar
Jellalabad or Julalabad
Bukkur
Hydaspes
Chenab
Leia
Jeysulmair
Shikarpoor
Khyrpoor
Hansi
Meerut
Agra
Dholpoor
Alwur

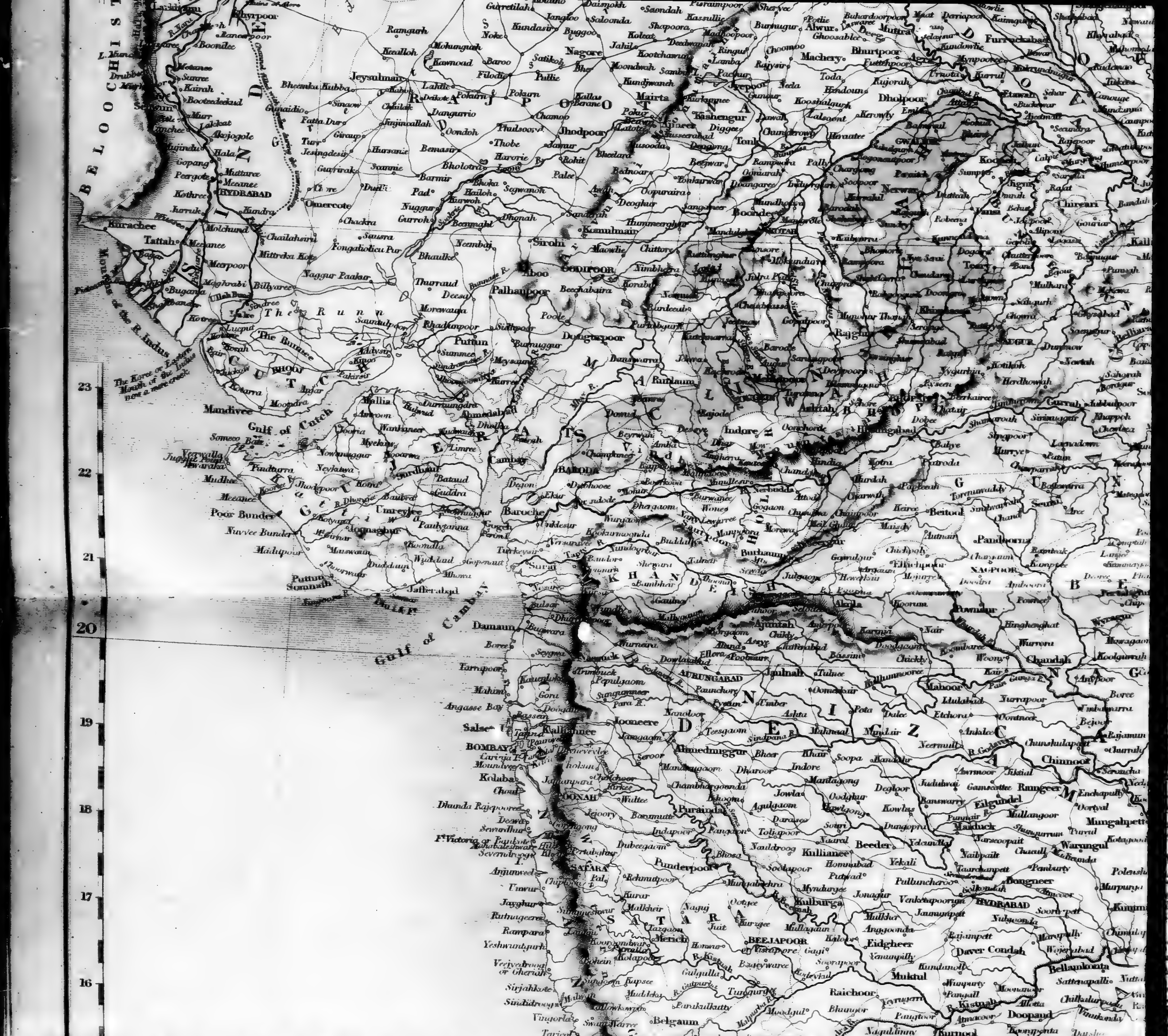
BELOOCHISTAN
Kurachee
Tattah
HYDRABAD
Jeysulmair
Jhodpoor
Oomercote
Palhanpoor
Sirohi
The Runn
The Bunnee
BHOOJ
Mandivee
Gulf of Cutch
Poor Bunder
Ahmedabad
Cambay
BARODA
Baroche
Surat
Damaun
Gulf of Cambay
Rutlaum
Indore
Oojein
Kotah
Boondee
GWALIOR
Nagore
Mairta
Ajmeer
KHANDEISH
AURUNGABAD
Ahmednuggur
BOMBAY
POONAH
SATARA
Punderpoor
BEEJAPOOR
Belgaum
Raichoor
Kurnool
HYDRABAD
Beeder
NAGPOOR
Chandah
Dhurwar
23
22
21
20
19
18
17
16

Gulf of Cambay
Damaun
Bulsar
Tarrapoor
Salsett I.
BOMBAY
Kolaba
AURUNGABAD
Ajuntah
Akola
Poonah
Jooneere
Ahmednuggur
Bhar
Indore
Beeder
Kullianee
Pundarpoor
SATARA
BEEJAPOOR
Kolapoor
Belgaum
Dharwar
Raichoor
Bellary
Gooty
Anagoondy
Soonda
Mangalore
MYSORE
SERINGAPATAM
Bangalore
Mysore
Nellore
Pondicherry
Cuddalore
Porto Novo
Tranquebar
Carricall
Trichinopoly
Tanjore
Coimbatoor
Calicut
Ponany
Cannanore
Tellicherry
Mahee
Sheravatty R.
Pigeon I.
Shah Byramgore Bank
Kittin
Cordamum
Elicalpeni Bank
Tingara
Underoo I.
LACCADIVE ISLANDS
20
19
18
17
16
15
14
13
12
11
10

LACCADIVE ISLANDS
Nine Degrees Chanl.
Eight Degrees Chanl.
MALDIVE ISLANDS
Gulf of Manaar
Palk Strait
COCHIN
Trivandrum
Quilon
C.Comorin
Dindigul
Trichinopoly
Tanjore
Pondicherry
Cuddalore
Tranquebar
Carricall
Calicut
Mysore
Coimbatour
Ramnad
Tuticorin
Putlam
COLOMBO
Galle
Edinburgh, Published by A. & C. Black

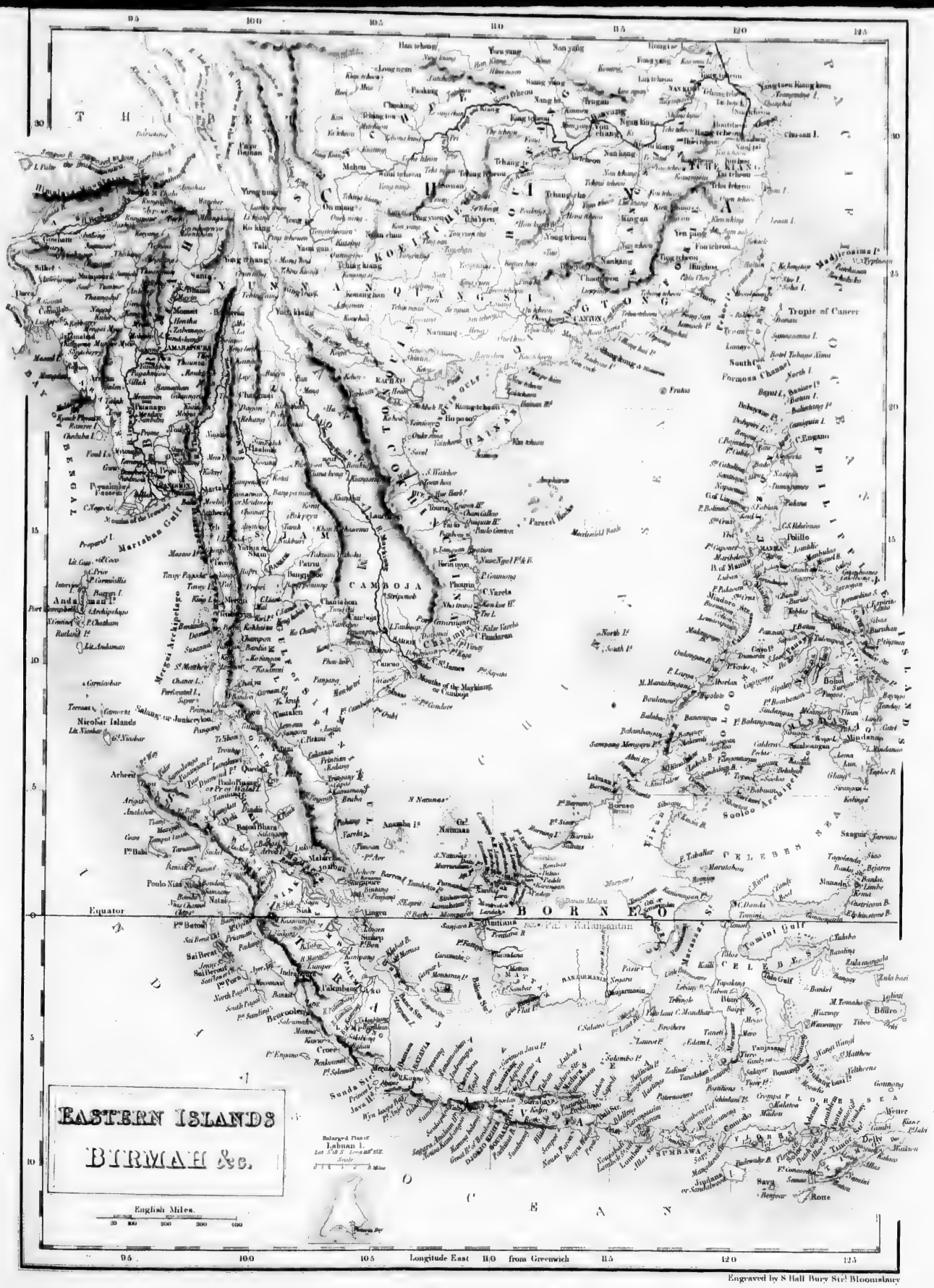
EASTERN ISLANDS
BIRMAH &c.
English Miles.
Longitude East 110 from Greenwich
Equator
Tropic of Cancer
Mariaban Gulf
Andaman I.
Nicobar Islands
Malacca
Singapore
Pulo Penang
Bangkok
Saigon
Hanoi
Canton
Hong Kong
Macao
Hue
Manila
Bornee
Celebes
Java
Sumatra
Palembang
Batavia
Sourabaya
Bombay
Calcutta
Madras
Ceylon
Pegu
Rangoon
Moulmein
Tenasserim
Mergui Archipelago
Sunda Str.
Tomini Gulf
Sooloo Archipelago
Formosa Channel
Pacific Ocean
Indian Ocean
Engraved by S Hall Bury St. Bloomsbury
Edinburgh: Published by A & C. Black

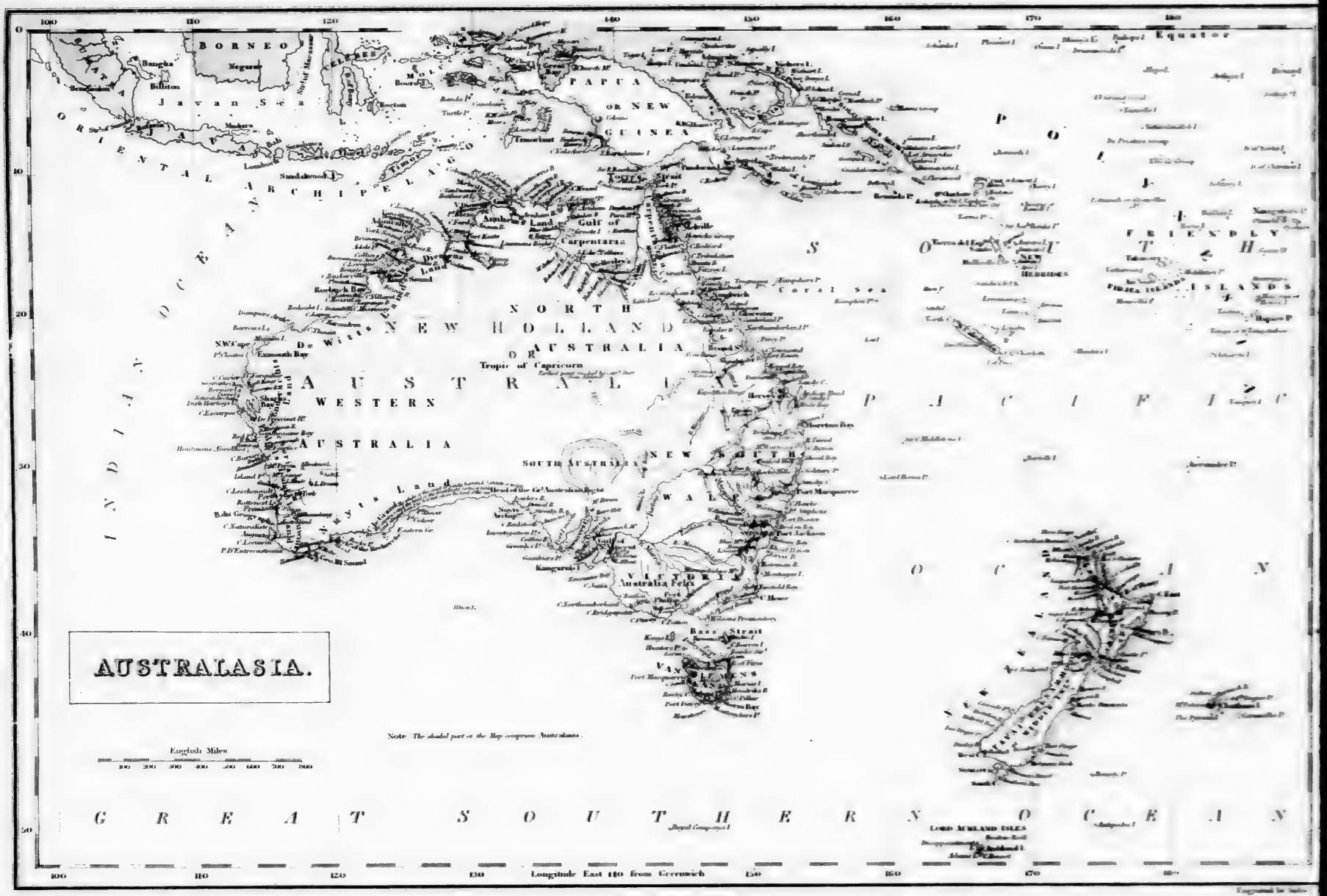
AUSTRALASIA.
Note The shaded part on the Map comprises Australasia.
English Miles
Longitude East 110 from Greenwich
Equator
Tropic of Capricorn
BORNEO
Java Sea
PAPUA OR NEW GUINEA
ORIENTAL ARCHIPELAGO
INDIAN OCEAN
NORTH NEW HOLLAND OR AUSTRALIA
WESTERN AUSTRALIA
SOUTH AUSTRALIA
NEW SOUTH WALES
VICTORIA
VAN DIEMENS LAND
Gulf of Carpentaria
Coral Sea
PACIFIC OCEAN
FRIENDLY ISLANDS
GREAT SOUTHERN OCEAN
Bass Strait
Australia Felix
Sydney
Port Macquarie
Port Jackson
Port Phillip
Port Dalrymple
Port Macquarie
Shoalhaven
Kangaroo I.
Swan River
Shark Bay
Exmouth Bay
Dampier
Roebuck Bay
Port Essington
Cape York
Torres Strait
Timor
Sumatra
Sunda Strait
Bangka
Billiton
Banjermasin
Macassar
Bali
Lombok
Sumbawa
Flores
Timoriant
Ceram
Amboyna
Banda
Ternate
Gilolo
Celebes
Mindanao
Luzon
Manila
Borneo
Sulu Archipelago
Malacca
Pegu
Ava
Siam
Cochin China
Tonkin
Hainan
Canton
Macao
Hong Kong
Formosa
Pelew Islands
Caroline Islands
Marianne Islands
Sandwich Islands
Tahiti
Society Islands
Navigator Islands
Fiji Islands
New Hebrides
Loyalty Islands
New Caledonia
Norfolk Island
Lord Auckland Isles
Bouvet Island
Kerguelen Island
Prince Edward Island
Tristan d'Acunha
St Helena
Ascension
Madagascar
Mauritius
Bourbon
Seychelles
Socotra
Aden
Muscat
Bombay
Calcutta
Madras
Ceylon
Cape Comorin
Cape Guardafui
Cape Good Hope
Cape Leeuwin
Cape Naturaliste
Cape Arid
Cape Pillar
Cape Grim
Cape Otway
Cape Howe
Cape Jervis
Cape Leschenault
Cape Bedford
Cape Cleveland
Cape Hillsborough
Cape Tribulation
Cape Flattery
Cape Grafton
Cape Moreton
Cape Byron
Cape Hawke
Cape Sorell
Cape Leeuwin
Cape Pillar
Cape Grim
Cape Otway
Cape Howe
Cape Jervis
Cape Leschenault
Cape Bedford
Cape Cleveland
Cape Hillsborough
Cape Tribulation
Cape Flattery
Cape Grafton
Cape Moreton
Cape Byron
Cape Hawke
Cape Sorell
Cape Leeuwin
Cape Pillar
Cape Grim
Cape Otway
Cape Howe
Cape Jervis
Cape Leschenault
Cape Bedford
Cape Cleveland
Cape Hillsborough
Cape Tribulation
Cape Flattery
Cape Grafton
Cape Moreton
Cape Byron
Cape Hawke
Cape Sorell
Cape Leeuwin
Cape Pillar
Cape Grim
Cape Otway
Cape Howe
Cape Jervis
Cape Leschenault
Cape Bedford
Cape Cleveland
Cape Hillsborough
Cape Tribulation
Cape Flattery
Cape Grafton
Cape Moreton
Cape Byron
Cape Hawke
Cape Sorell

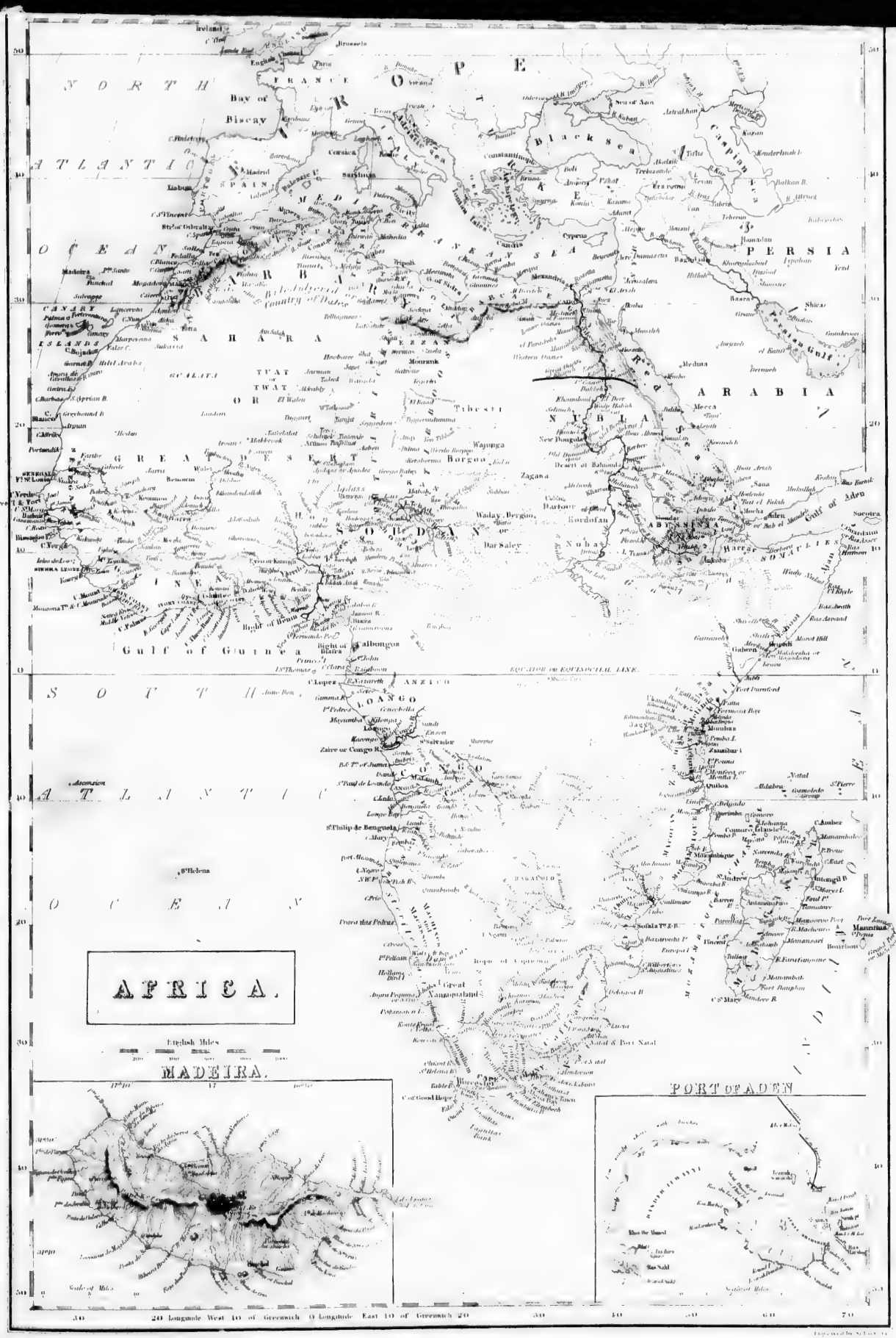
AFRICA.
MADEIRA.
PORT OF ADEN
English Miles
NORTH ATLANTIC OCEAN
SOUTH ATLANTIC OCEAN
Bay of Biscay
Gulf of Guinea
Red Sea
Persian Gulf
Gulf of Aden
Caspian Sea
Black Sea
Mediterranean Sea
GREAT DESERT
SAHARA
ARABIA
PERSIA
EUROPE
EQUATOR or EQUINOCTIAL LINE.
20 Longitude West 10 of Greenwich 0 Longitude East 10 of Greenwich 20

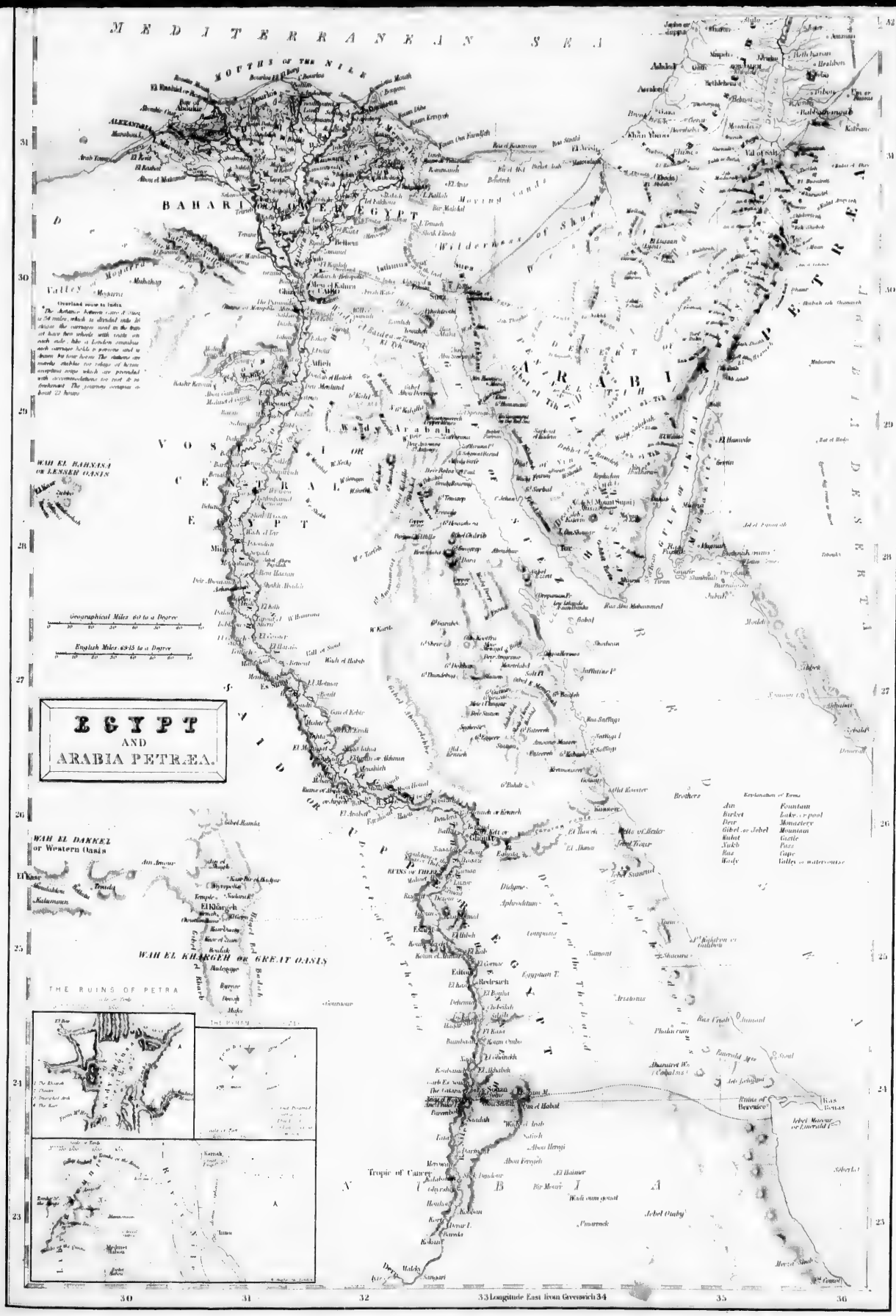
EGYPT
AND
ARABIA PETRÆA.
MEDITERRANEAN SEA
MOUTHS OF THE NILE
ALEXANDRIA
BAHARIA OR LOWER EGYPT
Wilderness of Shur
Suez
Cairo
Valley of Moqattam
Overland route to India
Wady Arabah
VOSTIOR
CENTRAL EGYPT
ARABIA PETRÆA
DESERT OF ARABIA
WAH EL BAHNASA OR LESSER OASIS
Geographical Miles 60 to a Degree
English Miles 69·15 to a Degree
WAH EL DAKKEL or Western Oasis
WAH EL KHARGEH OR GREAT OASIS
THE RUINS OF PETRA
Tropic of Cancer
Longitude East from Greenwich
Explanation of Terms
Ain Fountain
Birket Lake or pool
Deir Monastery
Gebel or Jebel Mountain
Kubet Castle
Nakb Pass
Ras Cape
Wady Valley or watercourse

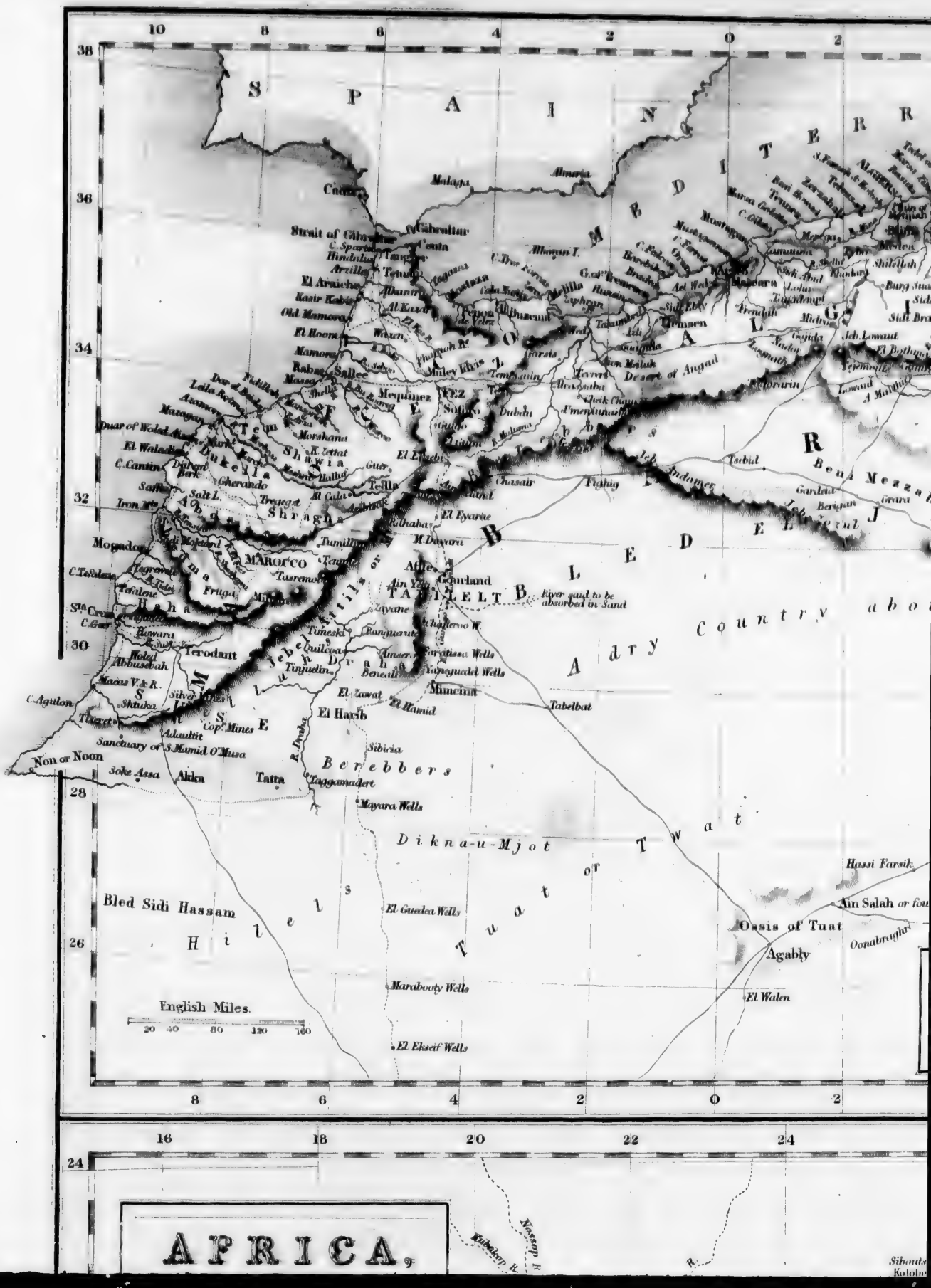
AFRICA.
SPAIN
MEDITERR
Strait of Gibraltar
Gibraltar
Malaga
Almeria
Ceuta
Tangier
Tetuan
Arzilla
El Araiche
Kasir Kebir
Old Mamora
El Hoom
Mamora
Rabat
Sallee
Mequinez
FEZ
Tlemsen
Algiers
Desert of Angad
Tafilet
Dukella
Shawia
Shragha
Morocco
Mogador
Tarudant
Tedla
Fruga
Tunis
Tripoli
Bengazi
Ghadames
Ghat
Fezzan
Bled el Jerid
Country about
Dry
Tabelbat
Mineiat
El Harib
Berebbers
Dikna-u-Mjot
Tuat
Hassi Farsik
Ain Salah
Oasis of Tuat
Agably
El Walen
Bled Sidi Hassam
Hills
Non or Noon
Akka
Tatta
Taggamadert
Mayara Wells
El Guedea Wells
Marabooty Wells
El Ekseif Wells
English Miles.
20 40 80 120 160

AFRICA,
NORTH PART.
Oasis of Tuat
Agably
Ain Salah or fountain of the Saints
Hassi Farsik
Bir el Galah
El Mosseguem
Bir Lubbeyad
Tent Melloulan
Ten Yaken
Gadamis
Kadum
Nefoussa
Ghargala or Wergala
Tiarel
Bir Temad
Sedrat Helal
TRIPOLI
Villages
Dorgy
Bir el Kerkubi
Tanoot Mellen
Ten Gacran
Benghi
Tali Well
Ghraat
Barakat
Eggungueit
Tuareks
Tudera
Tenoudraati
Donabraghi
El Walen
Tripoli
Zuara
Lampedusa
Linosa
Malta
Sicily
Cape Bon
Gulf of Tunis
Tunis
Bona
Bougie
Algiers
Constantine
Biscara
Tlemcen
Mascara
Medea
Mecheria or Africa
Karkenna I.
Jerba I.
Gulf of CABES
Cabes
Tripoli
Mesurata
Bu Mezzab
Wadreag
Melgig
Salt Marsh
Tuggurt
Tammarnah
Romana
El Hamett
El Fitha
Barbar
Tibesti
Fezzan
Tuareks
Ten Yaken
Tent Melloulan
Bir Lubbeyad
El Mosseguem
Bir el Galah
Hassi Farsik
Ain Salah
Oasis of Tuat
Agably
El Walen
Tenoudraati
Donabraghi
Tudera
Ten Gacran
Benghi
Tali Well
Ghraat
Barakat
Eggungueit
Zouranit
Accaran
Tahmalt
Tanoot Mellen
Litabarouba
Peering
Melita
Siloqualia
Siboutsunee
Kolobeng
Mainaloe R.
Mokatsa R.
Limpopo R.
Limpopo R.

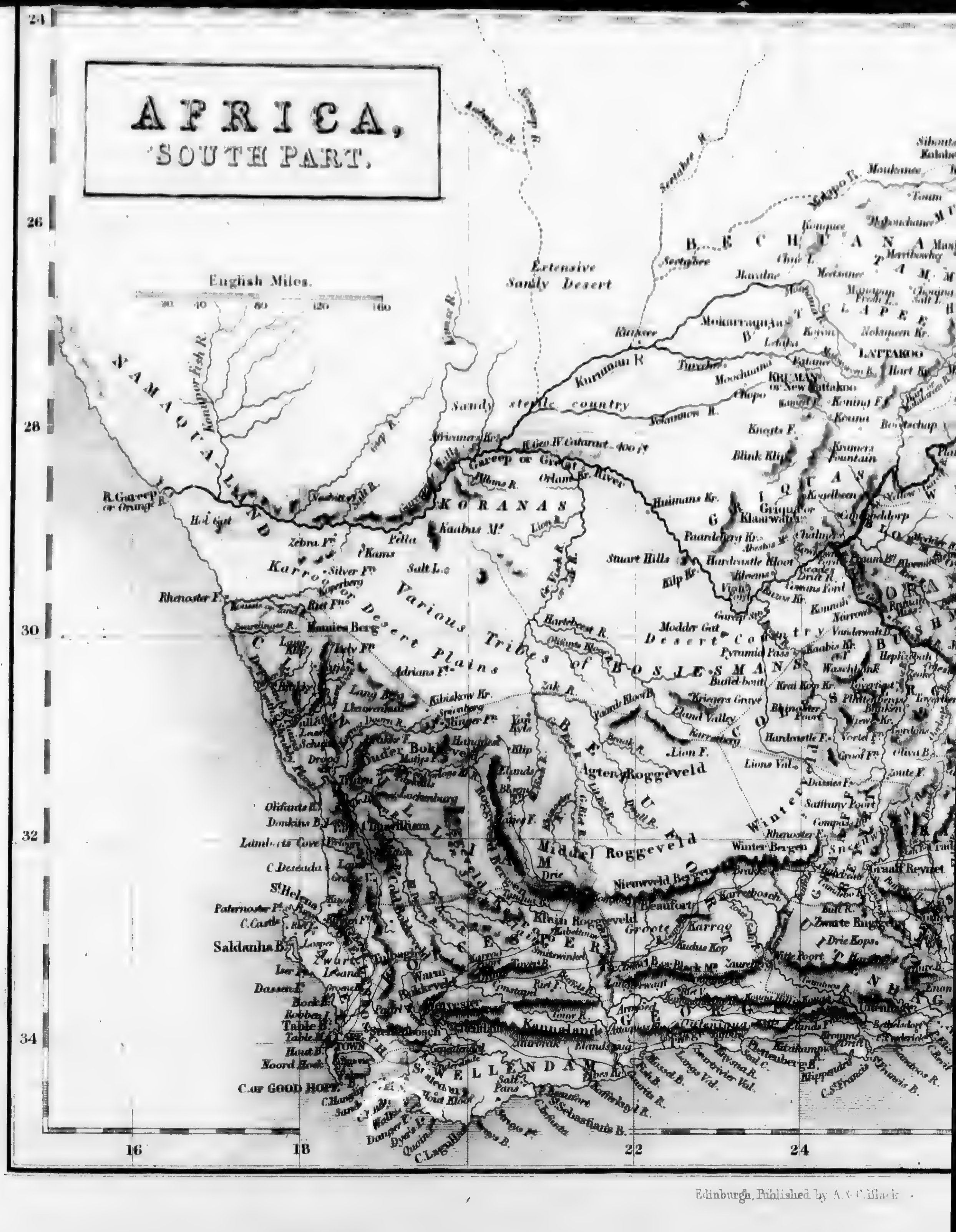

Edinburgh, Published by A. & C. Black

rgh, Published by A. & C. Black

Engraved by S. Hall Bury Str.t Bloomsb.y

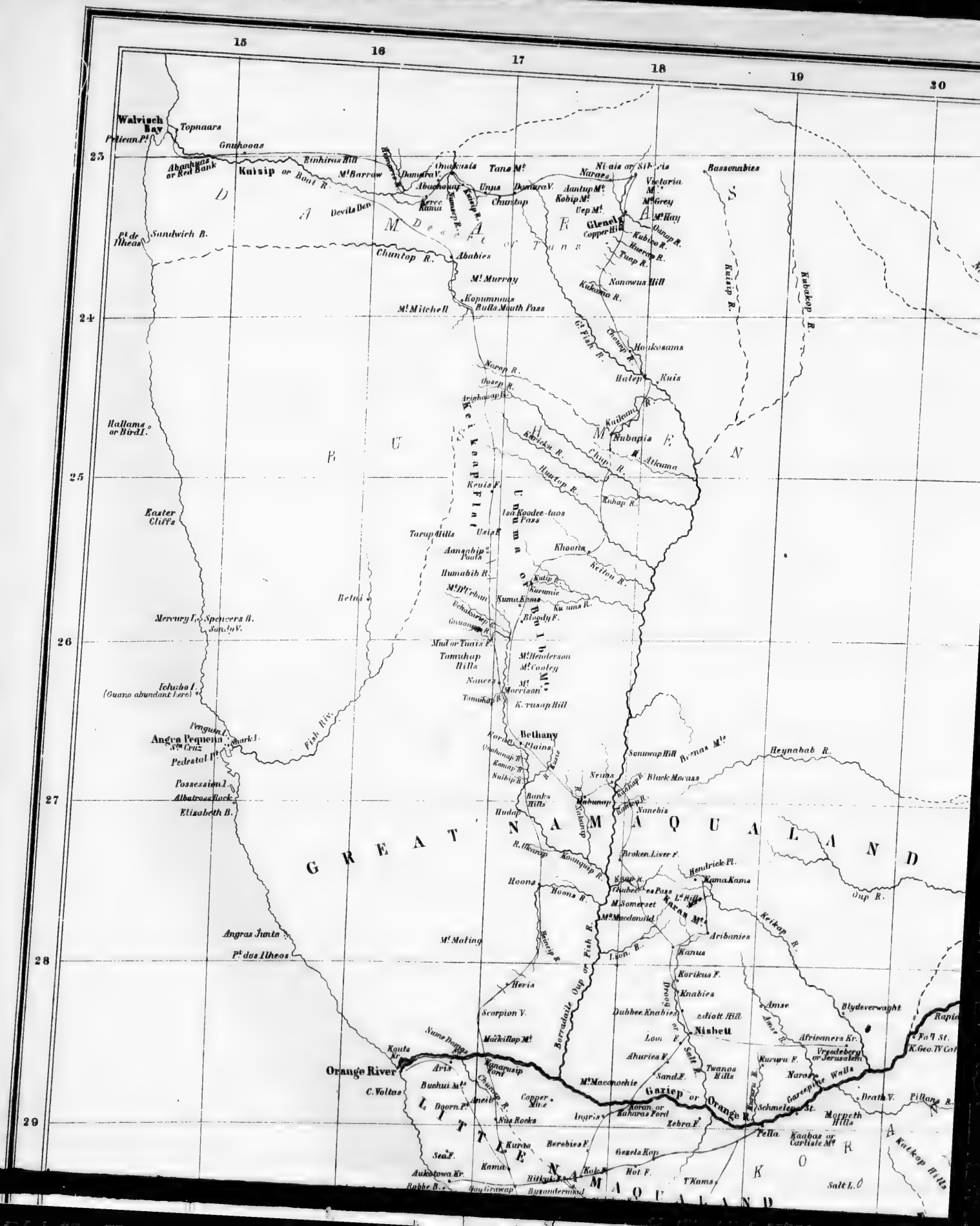
15
16
17
18
19
20
23
24
25
26
27
28
29
Walvisch Bay
Pelican Pt
Topnaars
Gnuhooas
Abanhuas or Red Bank
Kuisip or Boat R.
Einhiras Hill
Mt Barraw
Dampra V.
Onukasis
Tana Mt
Abachowa
Unus
Dampra V.
Kerce Kama
Chuntop
Kuisip R.
Devils Den
Naras
Ni-ais or Nibris
Aantup Mt
Kobip Mt
Uep Mt
Victoria M.
Mt Grey
Mt Hay
Glenelg
Copper Hill
Kubiko R.
Ourap R.
Huerop R.
Tump R.
Bassonabies
Pt de Itheas
Sandwich B.
Chuntop R.
Ababies
Mt Murray
Kopumnuas
Bulls Mouth Pass
Mt Mitchell
Nonowus Hill
Kukoma R.
Kuisip R.
Kubakop R.
Gt Fish R.
Chaup R.
Houkosaans
Halep
Kuis
Naron R.
Osep R.
Arighoap R.
Kaikam R.
Hallams or Bird I.
Nubapis
Kubicka R.
Chap R.
Atkuma
Huartop R.
Kubap R.
Keis F.
Isa Koodee-taos Pass
Easter Cliffs
Tarup Hills
Usis F.
Aangabip Pools
Khoona
Keilou R.
Humabib R.
Kuiu R.
Kurumie
Mt D'Urban
Kumu Khoma
Kuiuns R.
Betni
Uchakarap R.
Bloody F.
Mercury I.
Spencers B.
Sandy V.
Gnuoop R.
Mud or Tuais F.
Tamuhap Hills
Mt Henderson
Mt Cooley
Nances
Mt Morrison
Tamuhap R.
K.rusap Hill
Ichabo I. (Guano abundant here)
Fish Riv.
Penguin I.
Angra Pequena
Shark I.
Sta Cruz
Pedestal Pt
Bethany
Karibib Plains
Senuwap Hill
Brenas Mts
Heynabab R.
Possession I.
Albatross Rock
Elizabeth B.
Nuibip R.
Neims
Black Mouas
Banks Hills
Nabunap
Kabap R.
Nanebis
Hudap
GREAT NAMAQUALAND
R. Ukanap
Koanquap R.
Broken Liver F.
Hentrick Pt.
Kama Kama
Hoons
Hoons R.
Khaap R.
Thubes Pass
Ln Hills
Oup R.
Mt Somerset
Karas Mts
Mt Macdonald
Keikop R.
Angras Junta
Mt Mating
Fish R.
Borradaile
Aribanies
Pt dos Itheos
Leon B.
Kanus
Korikus F.
Heris
Knabies
Scorpion V.
Dubbee Knabies
Elliott Hill
Nisbett
Amse
Blydeverwacht
Africaners Kr.
Nuns Dooms
Mackilop Mt
Kouts Mt
Orange River
Aris
Kanarusip Ford
Ahuries F.
Sand F.
Twanos Hills
Vreedeberg or Jerusalem
Kuruwu F.
Naroe
Garcepine Walls
Buchui Mt
Chaap R.
Mt Macowchie
Gariep or Orange R.
Schmelen St.
Death V.
Pillans R.
C. Voltas
Doorn Pt
Aneib R.
Copper Mine
Nus Rocks
Ingris
Aoran or Kahras Ford
Zebra F.
Morneth Hills
LITTLE NAMAQUALAND
Kurus
Berebies F.
Fella
Kaubas or Carlisle Mt
Gazels Kop
Sea F.
Kama
Kokes
Hot F.
T'Kama
Aukotowa Kr.
Hitkus
Rabbe B.
Guy Grawap
Byzondermond
Salt L.
Katkop Hills

20
21
22
23
24
25
26
Nossop R.
Seetabee R.
Molopo R.
Makaroopa Mts
Kolobeng
Melita
W A N K E T S
Kurrech
Molopo R.
Lotlokanee R.
B A R O L O N G
Mashow
B E C H U A N A
Kuruman Mount
Mooshene
Great Chue
Kakane
Seetabee
R. Molopo
Marabee St.
Batlalas
LastWaters St.
Moshawa R.
Lematee
Leharon
Motuatzepe
Lit. Chue
Mokarraquas
B A T L A P E E S
Kuissee
Kuru
Mokaalaot
Moleta
Kuruman R.
Motito
Old Lattakoo
Nokuning
Monagua R.
Mokara R.
Colung V.
Malapeetzee
Mooshouw
Mochuano
Makotu
Letakha
Turechee
Patani
Laheisey Mts
New Lattakoo
or Kuruman
Kurriakama
Hankey F.
Griffin W.
Taung
Hart R.
Hart
Kingsland Plain
L A N D
Chopo
Long Mts
Kamhanni Mts
Stevens F.
Kameel F.
Koning F.
Lengoping
Kriegers F.
Oup R.
Nokannan R.
Koura
Kameel R.
Borallo R.
Pokone Mts
Vaal R.
Koosi F.
Neelas F.
Ky Gariep or Vaal R.
Camp
Bootschap
Knights F.
Kramers F.
Daniels K.
Blink F.
Lekatlong
Great Bend
Platteberg
Blydeverwaght
Rapids
Oorlams Kr. or Junction St.
Lions Path St.
Gariep, Great or Orange River
Steinkopf R.
Jacobs F.
Africaners Kr.
Fall St. K.Geo. IV Cataract
Vredeberg or Jerusalem
Flint Head St.
D. of York's Mts
Doorn R.
Mimosa St.
Steinkopff F.
W I N B U
Winburg
Naros
Gareepine Walls
Death V.
Pillans R.
Koks Kr.
Zand Veld
Long Mts
Ongeluks F.
Koegelbeen F.
Griqua Tn. or Klaar Water
Table Mt
Siminus Tn.
Morpeth Hills
Vaal R.
Vet R.
Zand R.
Aerens Kr.
Campbellsdorp
Ky Gariep or Yellow R.
Enkoue
Rovenhill
Kaabas or Carlisle Mt
Katkop Hills
Gamka St.
Camel Mtn St.
Huitmans Kr.
Vansittart Mts
Ewings F.
Paardeberg Kr.
Hardcastle
Asbestos Mts
Modder R.
Bloemfontein
Stuarts Hills
Philps Kr.
Teignmouth
Little
Salt L.
Gamka R.
Sleckenstrooms
Riet R.
Pramberg
Vaal R. St.
Karanna Sp.
Rietfontein
B L O E M F O N
Griqua Tn.
Siminus Tn.

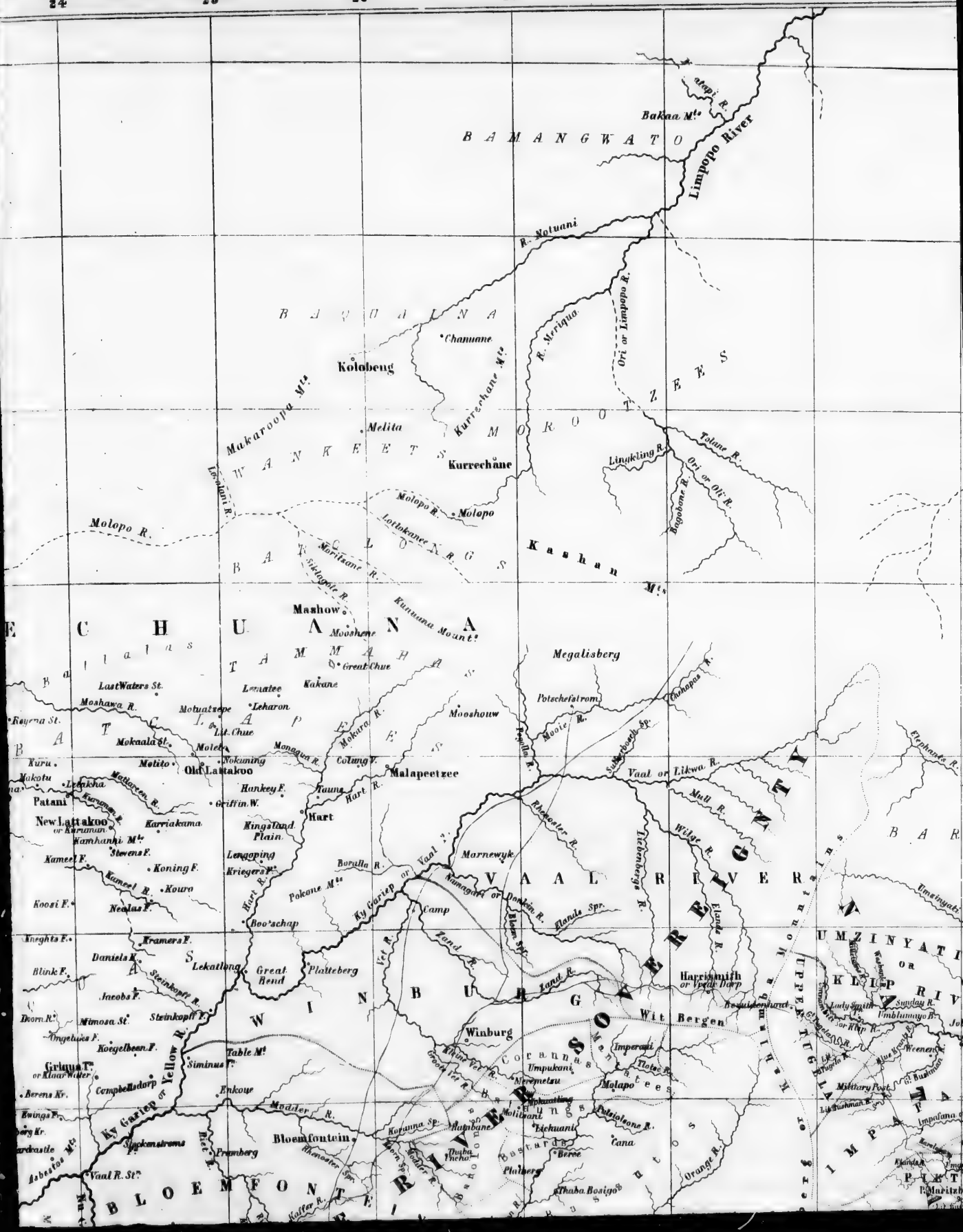
24
25
26
27
28
29
BAMANGWATO
Bakaa Mts
Limpopo River
R. Notuani
BAROALONA
Chanuane
Kolobeng
Makaroopa Mts
Kurrechane Mts
R. Meriqua
Ori or Limpopo R.
MOROTZEES
Melita
WANKETETS
Kurrechane
Tolane R.
Lingkling R.
Ori or Oli R.
Bagobone R.
Molopo R.
Molopo
Lotlokanee R.
Kashan Mts
Maritsane R.
Siklagole R.
Kuruana Mount
Mashow
Mooshene
Great Chue
Megalisberg
Lastwaters St.
Moshawa R.
Lenatee
Kakane
Potschefstrom
Chuapes R.
Motuatzepe
Leharon
Lit. Chue
Mokaala St.
Molebe
Mooshouw
Mooie R.
Mokara R.
Monagwa R.
Colong V.
Malapeetzee
Vaal or Likwa R.
Mull R.
Wilge R.
Kuru
Makotu
Lekuka
Mattoreen R.
Old Lattakoo
Hankey F.
Hart R.
Patani
Kurgman F.
Griffin W.
New Lattakoo
or Kuruman
Karriakama
Kingsland Plain
Hart
Kamhanhi Mts
Stevens F.
Lengoping
Kameel F.
Koning F.
Kriegers F.
Kouro
Kameel R.
Koosi F.
Neolas F.
Pokane Mts
Boo'schap
Ky Gariep or Vaal R.
Camp
Marnewyk
Rhenoster R.
Leeubosch R.
Elands R.
Elands Spr.
Knights F.
Kramers F.
Daniels K.
Lekatlong
Great Bend
Platteberg
Steinkopff R.
Jacobs F.
Blink F.
Doorn R.
Mimosa St.
Steinkopff F.
Umgeluis F.
Koegelbeen F.
Griqua T.
or Kloar Water
Table Mt
Siminus T.
Campbellsdorp
Enkoue
Ky Gariep or Yellow R.
Modder R.
Bloemfontein
Sipkensfrons
Pramberg
Asbestos Mts
Vaal R. St.
Rhenoster Spr.
Kaffer R.
Korranna Sp.
Hatabane
Tsoba Tsoba
Platberg
Thaba Bosigo
Berce
Lichtenburg
Harrismith
or Verde Dorp
Wit Bergen
Winburg
Imperani
Umpukani
Merometsu
Molapo
Motlotlani
Lichtenburg
Potlotlane R.
Cana
Orange R.
Umzinyati
or
Klip R.
Lady Smith
Sunday R.
Umblumayo R.
Weenen
Blue Mount
Military Post
Impofana
Elandsk
P. Maritzburg
BLOEMFONTEIN
WINBURG
SOVEREIGNTY
VAAL RIVER
UPPER TUGELA
IMPAFANA
Basutos
Bastards
Corannas
Mantatees

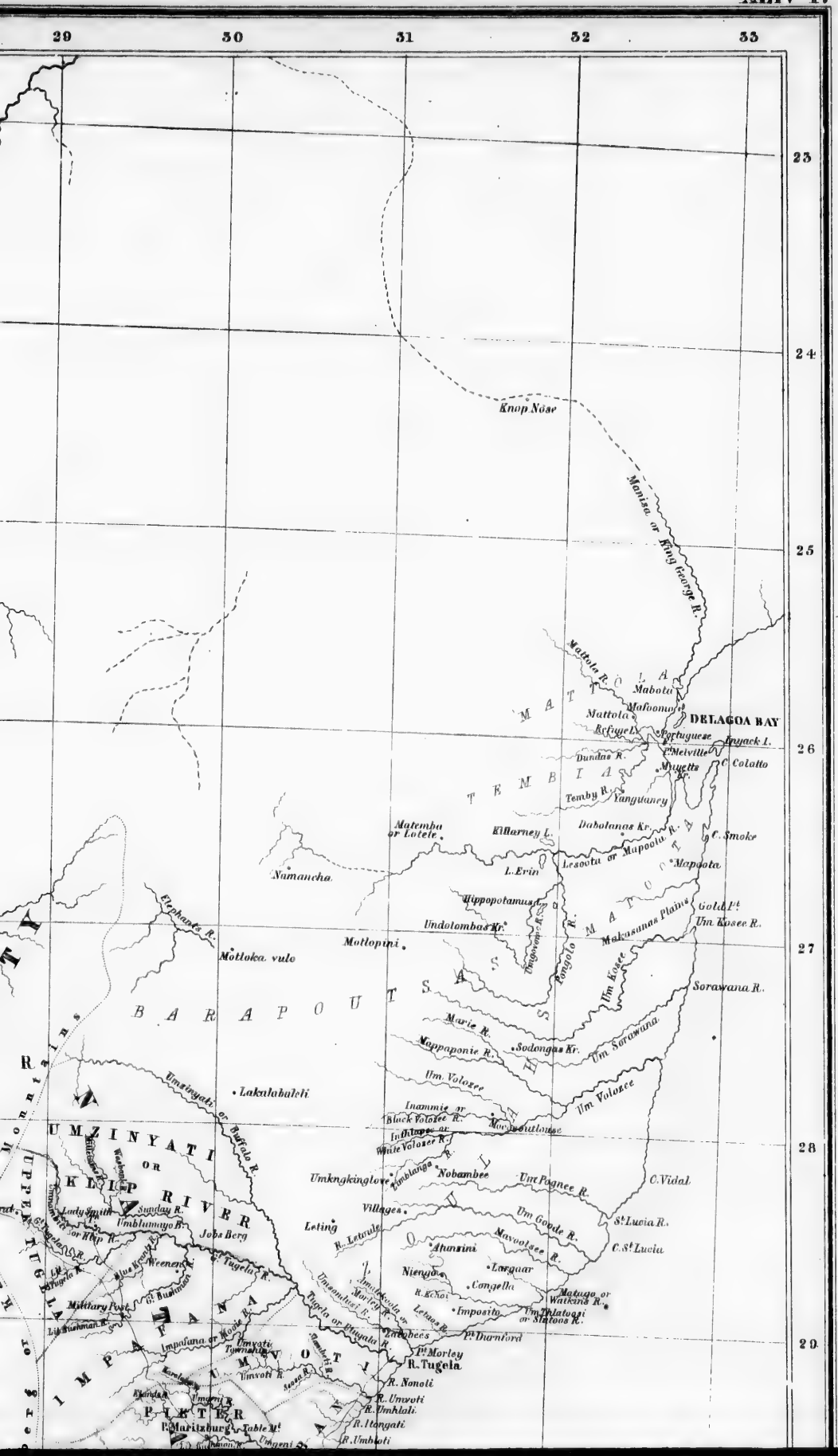
29
30
31
32
33
23
24
25
26
27
28
29
Knop Nose
Monise or King George R.
Mattola R.
Mabotis
Mafoomos
Mattola
Refuge I.
Portuguese
DELAGOA BAY
Inyack I.
Pt Melville
Dundas R.
Mugetta R.
C. Colatto
Temby R.
Yanguaney
Matemba or Loteir
Killarney L.
Dabolanas Kr.
C. Smoke
Lesoota or Mapoola R.
Mapoota
Namancha
L. Erin
Hippopotamus
Gold Pt
Um Kosee R.
Elephants R.
Undolombas Kr.
Makasunas Plains
Motlopini
Motloka vulo
Pongolo R.
Um Kosee
Sorawana R.
Marie R.
Mappaponie R.
Sodongas Kr.
Um Sorawana
Um Voloze
Lakalabuleli
Umzinyati or Buffalo R.
Inamnie or Black Voloze R.
Inhlange or White Voloze R.
Umkngkinglove
Nobambee
Um Pagnee R.
C. Vidal
Villages
Um Gonde R.
St Lucia R.
Leting
R. Letrulu
Mavoolgee R.
C. St Lucia
Ahunsini
Nienyo
Lorgaar
R. Kchot
Congella
Matuga or Watkins R.
Imposito
Um Thlatogi or Slatoos R.
Pt Darnford
Pt Morley
R. Tugela
R. Nonoti
R. Umvoti
R. Umhlali
R. Itongati
R. Umhloti
Pt Maritzburg
Table Mt
Umgeni R.
Lady Smith
Sugglay R.
Umblumayo R.
Jobs Berg
Weenen
Tugela R.
Military Post
Umvoti
Umvoti R.
Umgeni R.
Mattola
Mabotis
Portuguese
Pongolo
Sodongas
Lakalabuleli
Umzinyati
Nobambee
Villages
Leting
Ahunsini
Nienyo
Congella
Imposito
Tugela
Umvoti
Umgeni
Pietermaritzburg

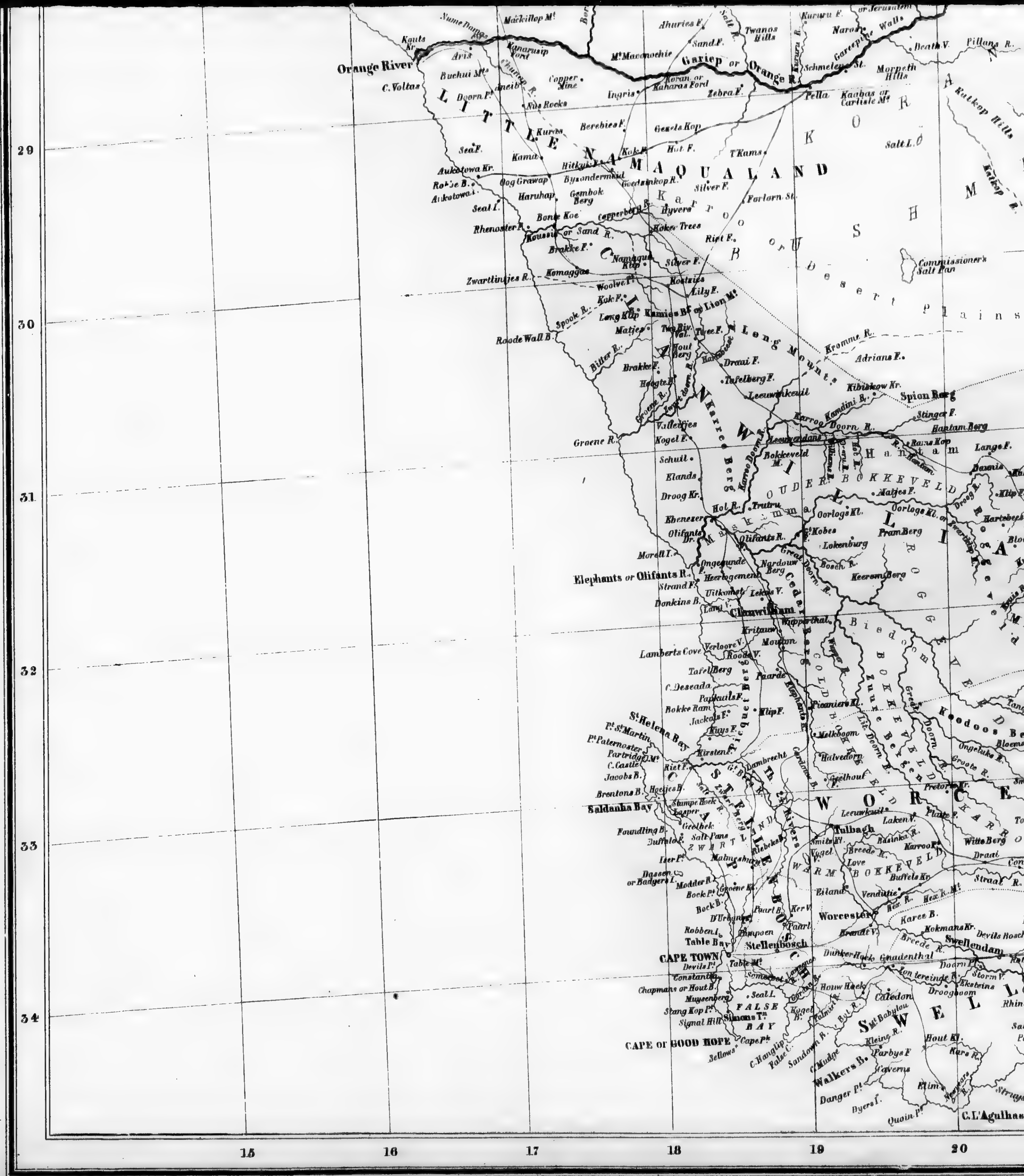
Orange River
C. Voltas
LITTLE NAMAQUALAND
MAQUALAND
Gariep or Orange R.
Pella
Kaabas or Carlisle Mts
Morpeth Hills
Copper Mine
Nis Rocks
Koussie or Sand R.
Rhenoster F.
Zwartlintjes R.
Komaggas
Kamies Bt or Lion Mt
Roode Wall B.
Long Mounts
Commissioner's Salt Pan
Spion Berg
Groene R.
Bokkeveld
OUDER BOKKEVELD
Elephants or Olifants R.
Donkins B.
Clanwilliam
Lamberts Cove
C. Deseada
St. Helena Bay
Saldanha Bay
Dassen or Badgers I.
Robben I.
Table Bay
CAPE TOWN
Stellenbosch
Tulbagh
Worcester
Swellendam
Caledon
FALSE BAY
Simons Tn.
CAPE OF GOOD HOPE
C. Hanglip
Walkers B.
Danger Pt.
Quoin Pt.
C. L'Agulhas
WORCESTER
SWELLENDAM
29
30
31
32
33
34
15
16
17
18
19
20

Edinburgh, Published by A. & C. Black.

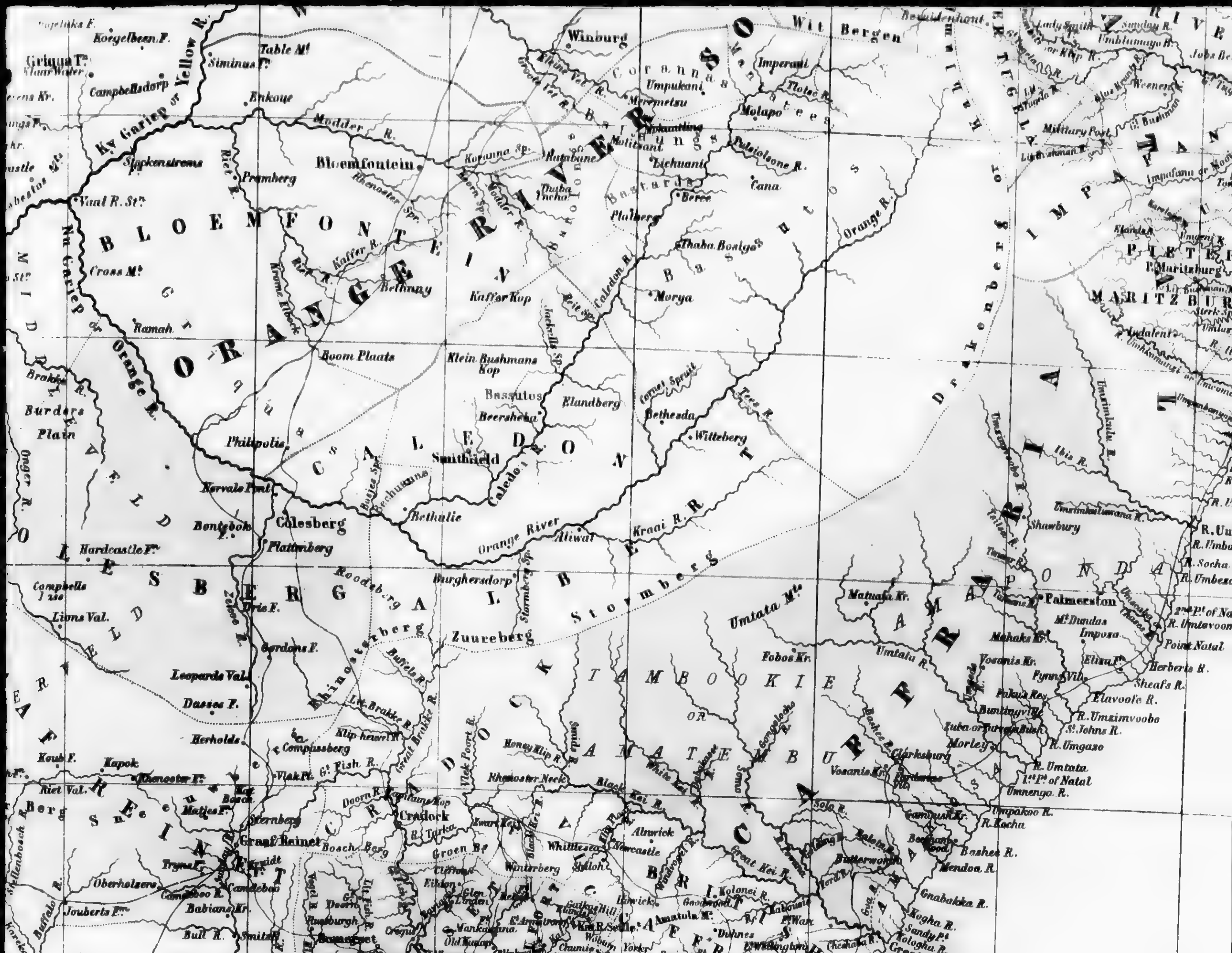

ed. by A. & C. Black.

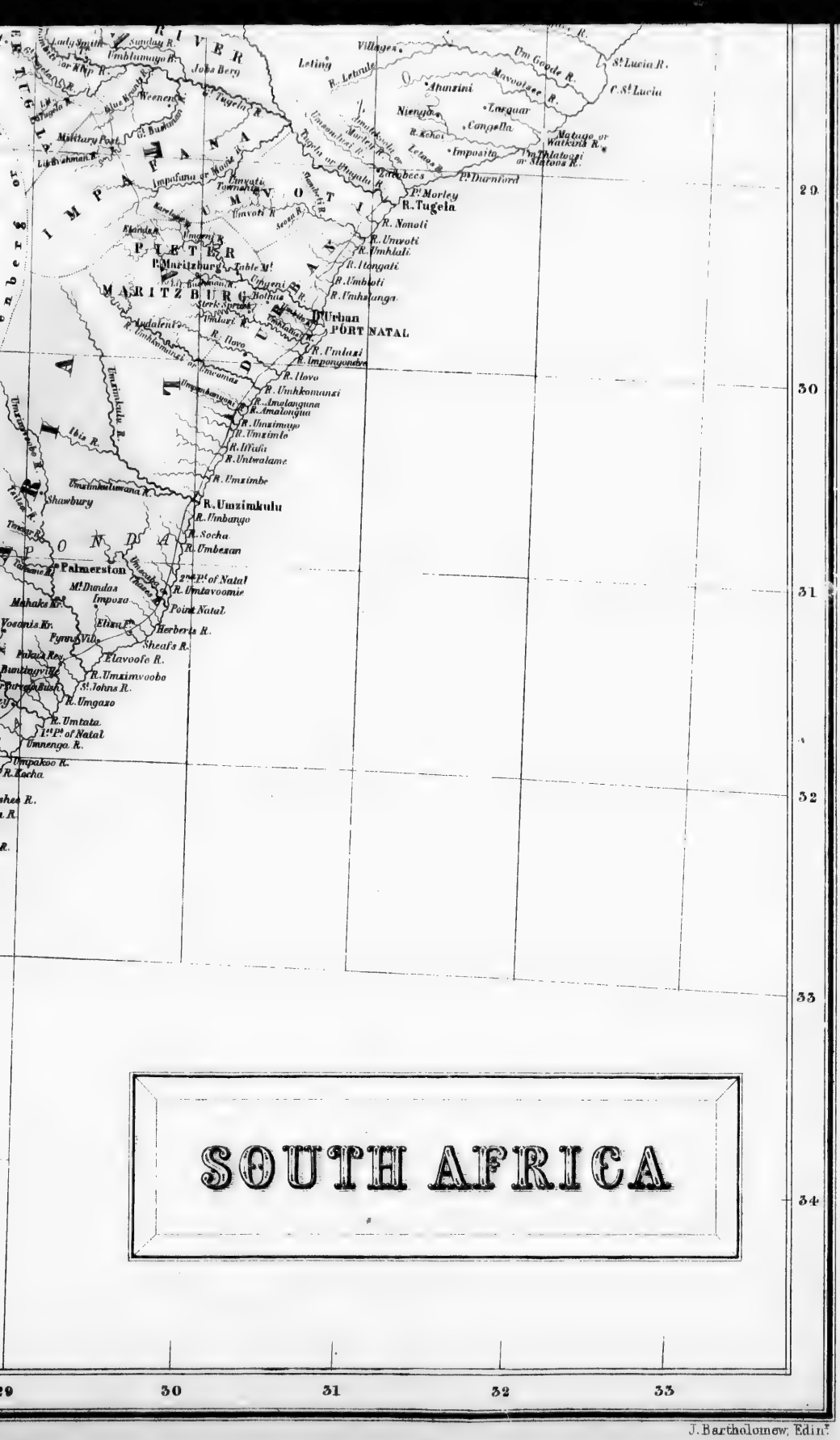

J. Bartholomew, Edin.

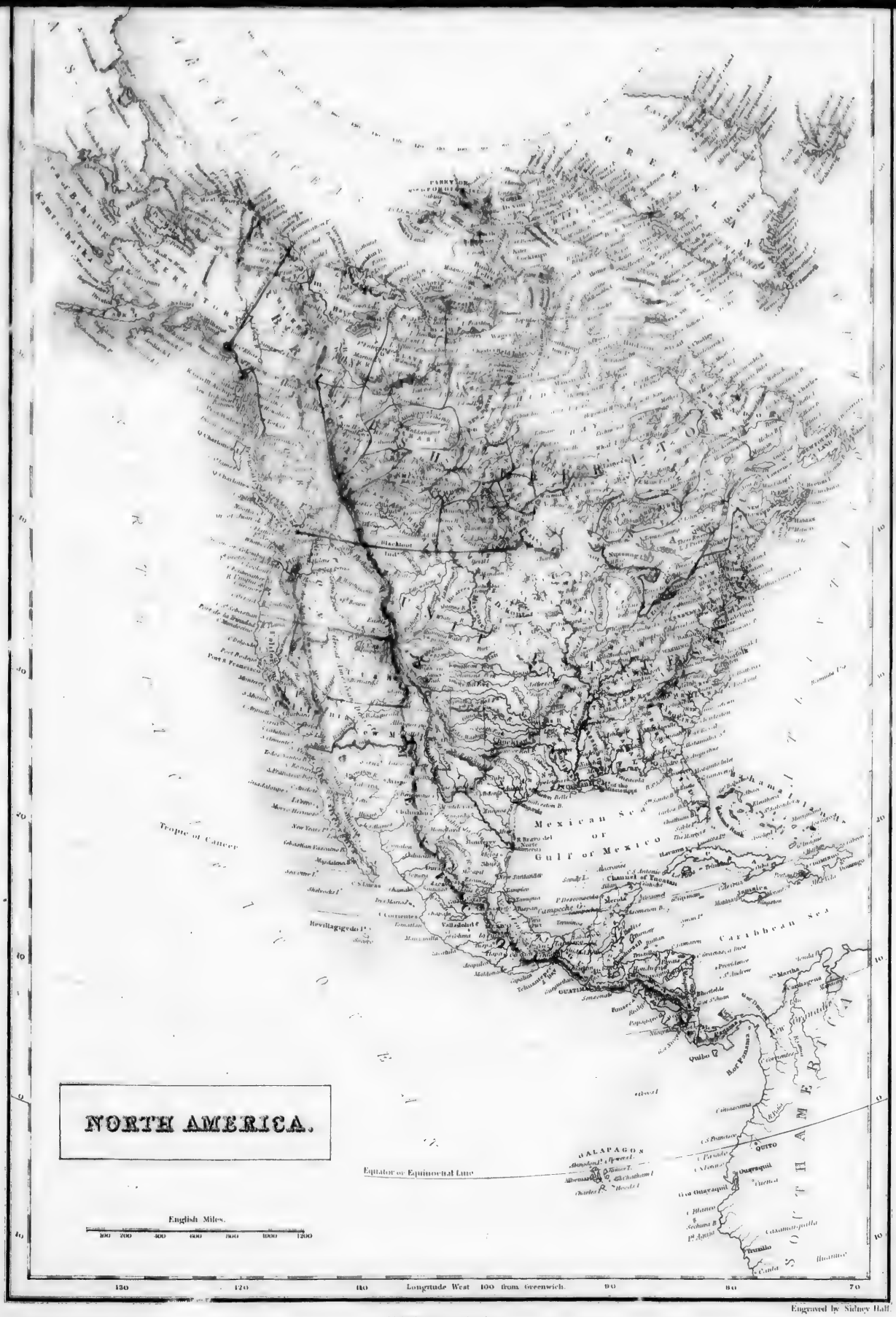

Engraved by Sidney Hall.

IMAGE EVALUATION
TEST TARGET (MT-3)

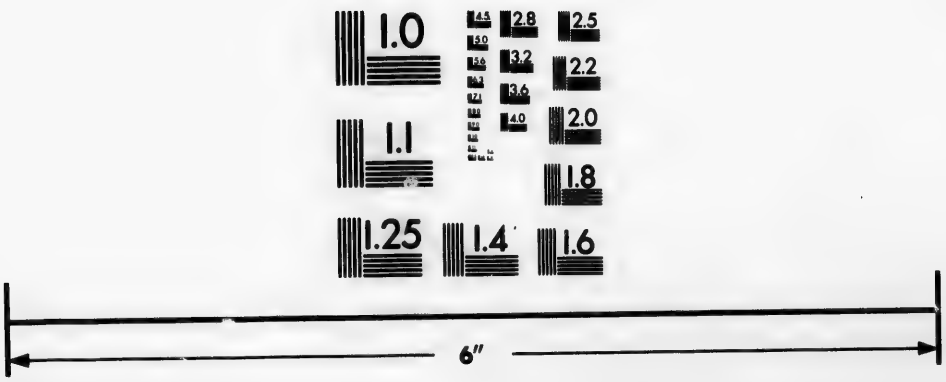

Photographic
Sciences
Corporation

23 WEST MAIN STREET
WEBSTER, N.Y. 14580
(716) 872-4503

2.8
3.2
2.5
3.6
2.2
2.0
1.8
1.1
1.0

CHART OF THE TERRITORIES

Discovered & Examined by the
SEARCHING EXPEDITIONS
under the Command of
CAP. AUSTIN & CAP. PENNY
1851.

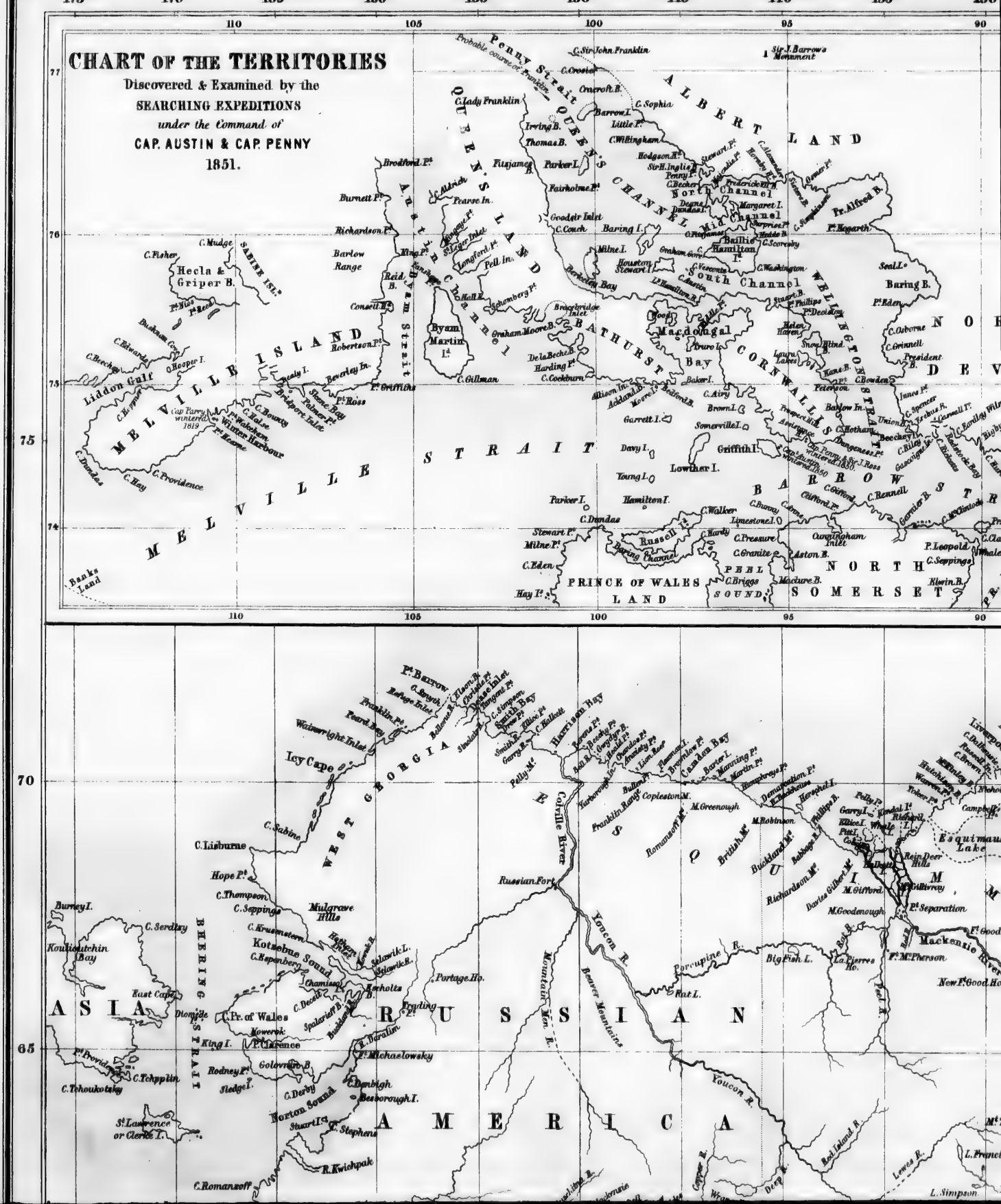

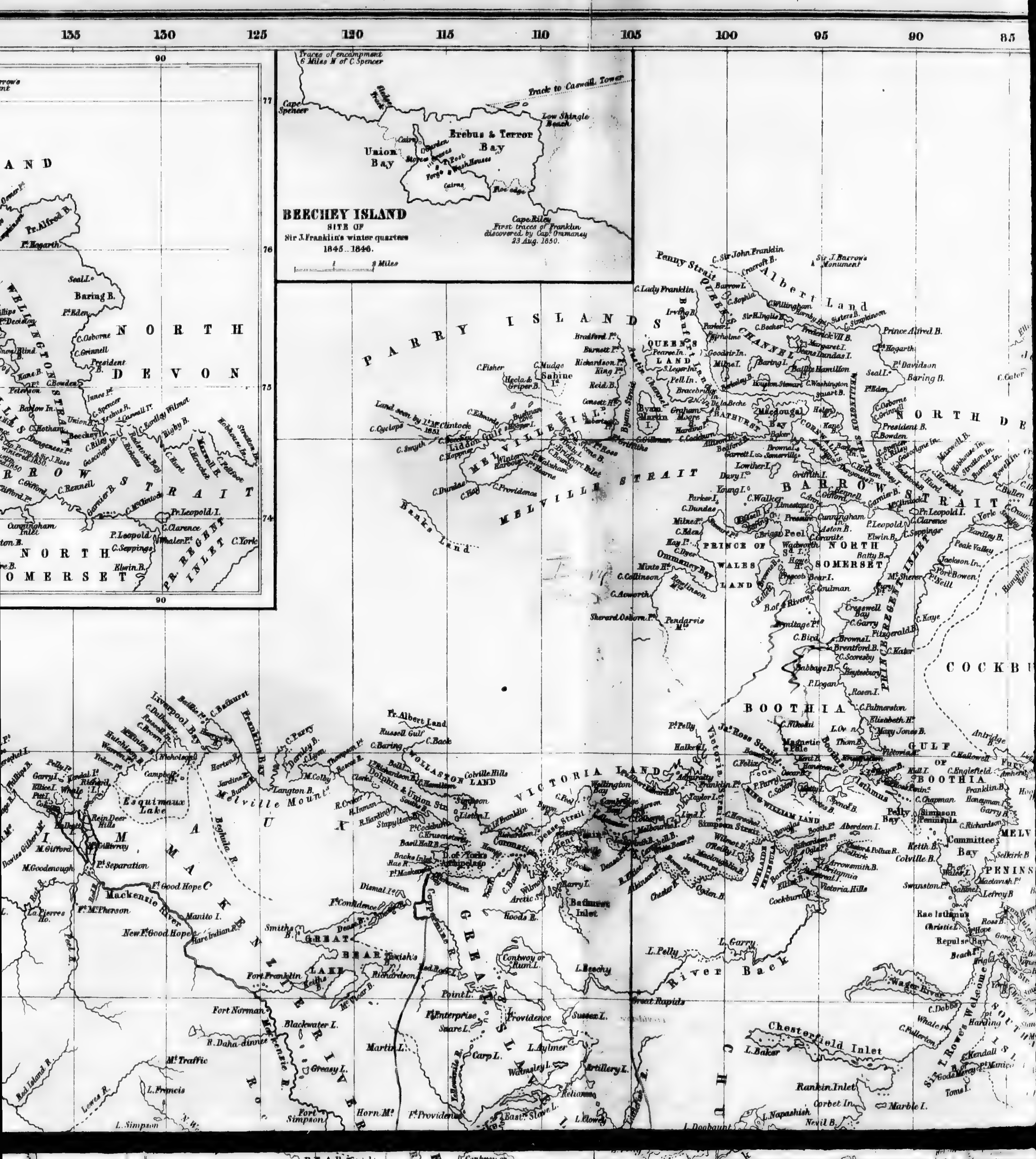

135
130
125
120
115
110
105
100
95
90
85
BEECHEY ISLAND
SITE OF
Sir J. Franklin's winter quarters
1845 .. 1846.
3 Miles
Traces of encampment 6 Miles N of C. Spencer
Track to Caswall Tower
Cape Spencer
Low Shingle Beach
Erebus & Terror Bay
Union Bay
Cape Riley
First traces of Franklin discovered by Capt. Ommaney 23 Aug. 1850.
NORTH DEVON
BARROW STRAIT
NORTH SOMERSET
PR. REGENT INLET
Baring B.
Pr. Alfred B.
Pt. Hogarth
Beechey I.
C. Riley
C. Spencer
Pt. Leopold I.
C. Clarence
P. Leopold
C. Seppings
Elwin B.
C. York
Cunningham Inlet
C. Bennett
PARRY ISLANDS
MELVILLE ISLAND
MELVILLE STRAIT
Banks Land
QUEEN'S CHANNEL
Penny Strait
C. Sir John Franklin
Albert Land
Prince Albert B.
Sabine
Hecla & Griper B.
Byam Martin I.
Bathurst I.
Cornwallis I.
Wellington Strait
Griffith I.
Lowther I.
Young I.
Garrett I.
PRINCE OF WALES LAND
Peel
Ommaney Bay
C. Collinson
C. Acworth
Sherard Osborn Pt.
Pendarvis Mt.
BOOTHIA
GULF OF BOOTHIA
COCKBURN
Fury
Isthmus
Pelly Bay
Committee Bay
Simpson Peninsula
VICTORIA LAND
WOLLASTON LAND
Dolphin & Union Strait
Coronation Gulf
Bathurst Inlet
Kent Peninsula
Dease Strait
Simpson Strait
KING WILLIAM LAND
Victoria Strait
James Ross Strait
Chantrey Inlet
Melville Mounts
Esquimaux Lake
Liverpool Bay
Franklin Bay
Mackenzie River
Ft. Good Hope
New Ft. Good Hope
Ft. McPherson
Pt. Separation
GREAT BEAR LAKE
Fort Franklin
Fort Norman
Fort Simpson
Ft. Providence
Ft. Enterprise
Ft. Confidence
L. Aylmer
Contwoy or Rum L.
River Back
Great Rapids
L. Pelly
L. Garry
L. Beechy
Chesterfield Inlet
L. Baker
Rankin Inlet
Marble I.
Wager River
Repulse Bay
Rae Isthmus
Sir T. Rowe's Welcome
Southampton I.
Corbet In.
L. Napashish
Martin L.
Carp L.
Artillery L.
Blackwater L.
Greasy L.
L. Francis
Mt. Traffic
L. Simpson
Horn Mt.

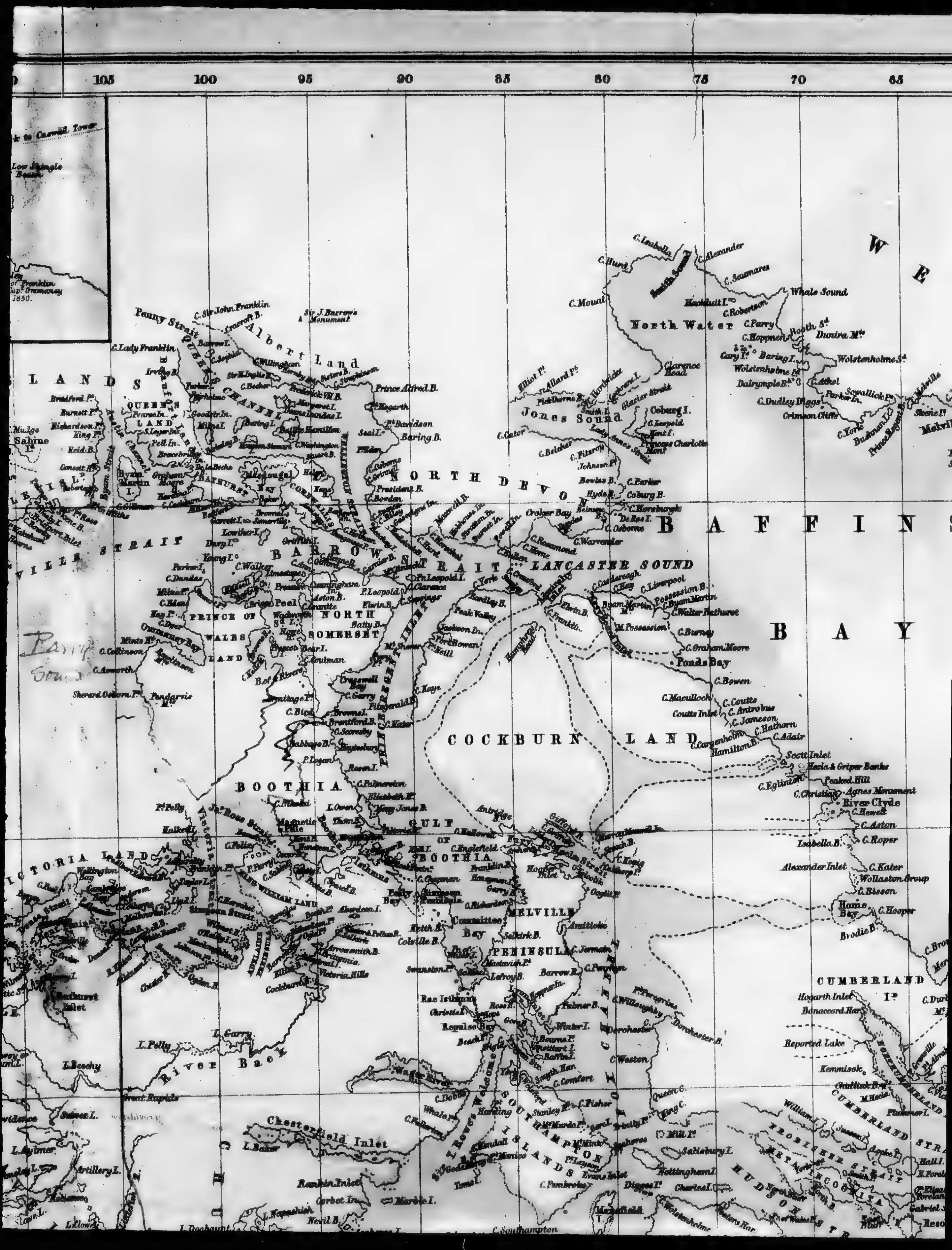

105
100
95
90
85
80
75
70
65
Low Shingle Beach
Penny Strait
C. Sir John Franklin
Sir J. Barrow's Monument
Albert Land
QUEEN'S CHANNEL
C. Lady Franklin
LANDS
QUEENS LAND
Sabine I.
Byam Martin I.
BARROWS STRAIT
PRINCE OF WALES LAND
NORTH SOMERSET
BOOTHIA
GULF OF BOOTHIA
MELVILLE PENINSULA
Committee Bay
COCKBURN LAND
LANCASTER SOUND
NORTH DEVON
Jones Sound
North Water
Smith Sound
C. Isabella
C. Alexander
C. Saumarez
Whale Sound
C. Mouat
Coburg I.
Glacier Strait
BAFFIN BAY
Ponds Bay
Scott Inlet
River Clyde
Alexander Inlet
Home Bay
CUMBERLAND I.
Reported Lake
VICTORIA LAND
KING WILLIAM LAND
River Back
L. Pelly
L. Garry
L. Beechy
Great Rapids
Chesterfield Inlet
Rankin Inlet
Marble I.
SOUTHAMPTON ISLANDS
Nottingham I.
Salisbury I.
FROBISHER STRAIT
HUDSON STR.
C. Southampton
Repulse Bay
Wager River
Victoria Strait
Simpson Strait
Wellington Bay
Artillery L.
L. Aylmer
L. Baker

70
65
60
55
50
45
40
75
70
65
WESTERN
GREENLAND
DAVIS STRAIT
BAFFINS BAY
Whale Sound
Hooth St.
Dunira Mts.
Wolstenholme St.
C. Athol
Dudley Diggs
Crimson Cliffs
Melville Bay
C. Walker
Thoms I.
C. Lewis
Dunira Bay
C. Seddon
Browns I.
Red H.
Allisons Bay
Devils Thumb
Wilcox Pt.
Sugarloaf I.
Baffin I.
Hingston B.
C. Shackleton
Buchan I.
Kingitoarsuk
Sanderson Hope
Proven
Storoe
Lawson I.
Svartehuk
Sverte Havn
C. Cranstown
Ubeljendt I.
Omenaks Fjord
Narsoak Havn
Hareoe
Fiskernæs
Waigat Strait
Disco Id.
Ritenbenk
Fiskernæs
Disco Pt.
Jacobshavn
Godhavn
Claushavn
What Fish I.
Disco Bay
Christianshaab
Kyedsminde
Sydost B.
Skier
Omanarsuk
Giesekes Soe
Kangek
N. Stromsfiord
C. Amalia
Cunninghams Pt.
Hamels Pt.
Holstenborg
C. Anna
Dibbs Pt.
C. Burnet
S. Stromsfiord
Sukkertoppen
Isertoks Pt.
Nappasok Pt.
Fiskes Pt.
Bagls R.
Godthaab
Amaraglik Pt.
New Herrnhut
Buxe Pt.
Kangerluarsuk I.
Fisker Pt.
Lichtenfeld
Fiskernæs
Baer S.
Lakset Pt.
Tulluartelik Ck.
Quanne Pt.
Frederikshaab
Forsoget
C. Comfort
Aneretok Pt.
C. Tordenskiold
Grauks I.
Hridsedlen I.
C. Lommorn
Gylderlove Pt.
Spieldungen
Griffenfeldt I.
Kinarbik
Rude I.
C. Adelaer
Scott Inlet
Hecla & Griper Banks
Peaked Hill
C. Christian
Agnes Monument
River Clyde
C. Hewett
C. Aston
Isabella B.
C. Roper
Alexander Inlet
C. Kater
Wollaston Group
C. Bisson
Home Bay
C. Hooper
Brodie B.
C. Broughton
Merchant B.
C. Searle
CUMBERLAND I.
Hogarth Inlet
Bonaccord Harb.
Reported Lake
Kemmisok
C. Durban
C. Dyer
Exeter B.
Mt. Raleigh
C. Walsingham
Clephane B.
C. Dacres
Sheffield B.
C. Melkeham
Hoare B.
C. Fry
C. Mercy
C. Victoria
Leopold I.
Plummer I.
CUMBERLAND INLET
CUMBERLAND STRAIT
Greville
Almshouse
Williams
Hall I.
H. Foreland
C. Elizabeth Foreland
Gabriel Strait
Resolution I.

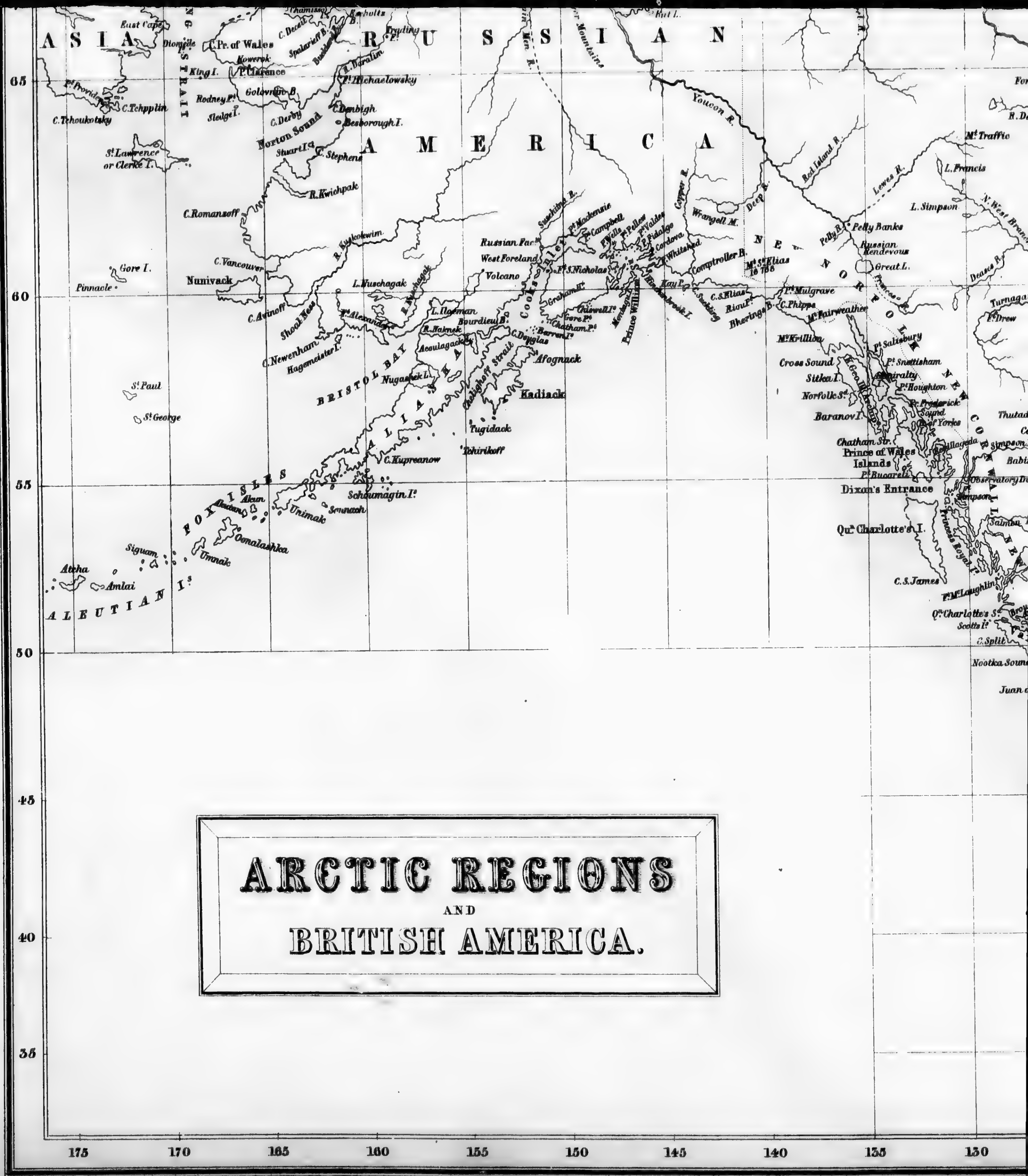
ARCTIC REGIONS
AND
BRITISH AMERICA.
ASIA
RUSSIAN
AMERICA
NEW NORFOLK
NEW CORNWALL
East Cape
C. Pr. of Wales
King I.
P. Clarence
Golovnin B.
Rodney P.
Sledge I.
C. Tchoukotsky
C. Tchpplin
St. Lawrence or Clerke I.
Norton Sound
C. Denbigh
Besborough I.
C. Stephens
R. Kwichpak
C. Romanzoff
R. Kuskokwim
C. Vancouver
Nunivack
Gore I.
Pinnacle
C. Avinoff
Shoal Ness
C. Newenham
Hagemeister I.
L. Kuschagak
BRISTOL BAY
Nugashek L.
Aceulagack
ALIASKA
St. Paul
St. George
FOX ISLES
Unimak
Sannach
Schoumagin I.
C. Kupreanow
Tugidack
Tchirikoff
Kadiack
Afognack
C. Douglas
Barren I.
Chatham P.
Gore P.
Cook's Inlet
Russian Fac.
West Foreland
Volcano
P. S. Nicholas
Prince William
Kay P.
C. S. Elias
Riou P.
Bhering B.
C. Phipps
P. Mulgrave
Mt. Fairweather
Mt. Krillion
Cross Sound
Sitka I.
Norfolk S.
Baranov I.
P. Salisbury
P. Snettisham
Admiralty
P. Houghton
P. Frederick Sound
Chatham Str.
Prince of Wales Islands
P. Bucareli
Dixon's Entrance
Qu. Charlotte's I.
Princess Royal I.
C. S. James
P. McLaughlin
Qn. Charlotte's S.
Scotts I.
C. Split
Nootka Sound
Comptroller B.
Wrangell M.
Copper R.
Youcon R.
Red Island R.
Lewes R.
Pelly R.
Pelly Banks
Russian Rendevous
Great L.
L. Simpson
L. Francis
Mt. Trafftc
Siguam
Amlai
Atcha
Oonalashka
Umnak
ALEUTIAN Is.
65
60
55
50
45
40
35
175
170
165
160
155
150
145
140
135
130

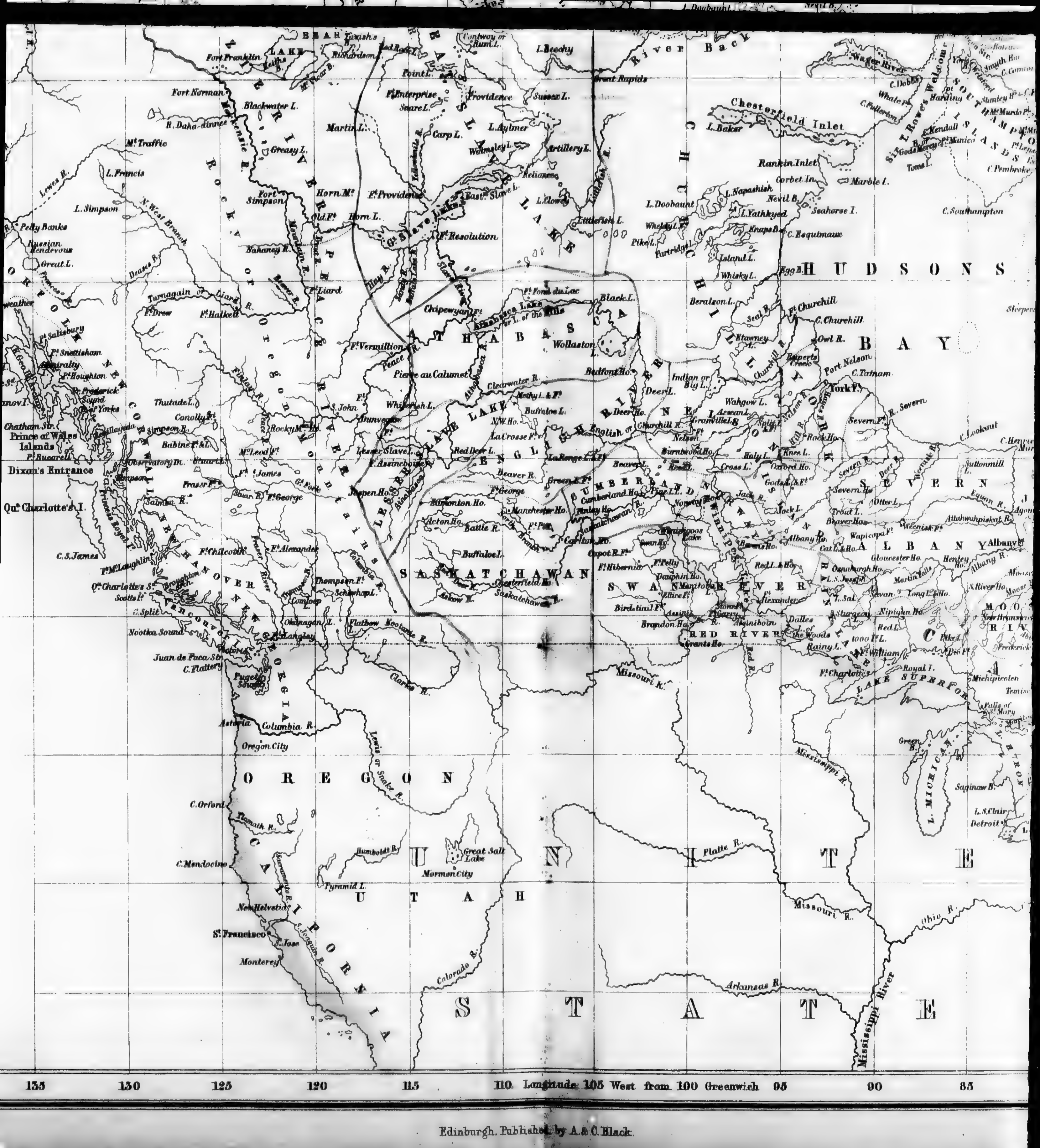

Edinburgh. Published by A. & C. Black.

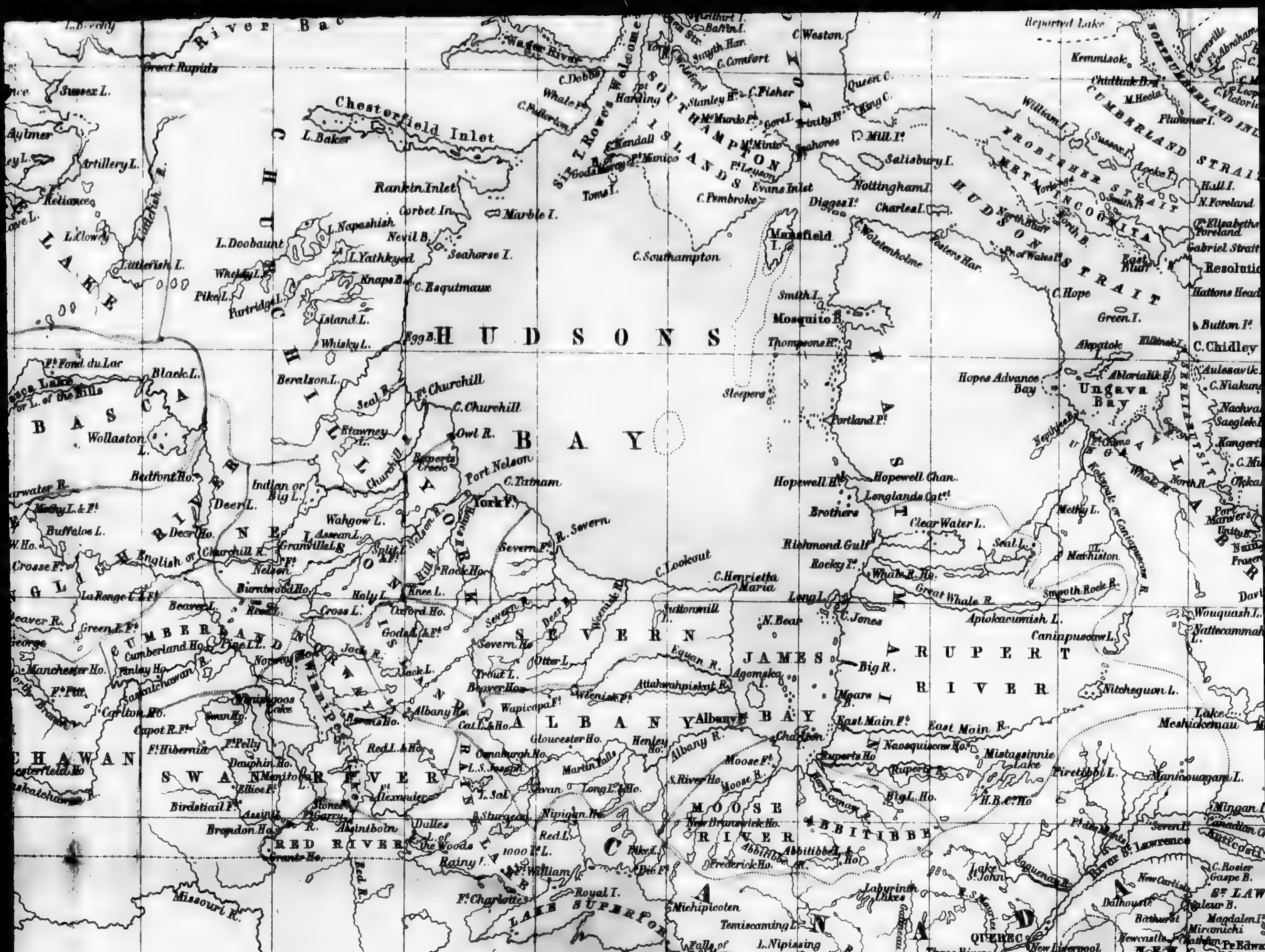

Published by A. & C. Black.

J.Bartholomew, Edin.r

83
82
81
80
79
78
77
76
75
74
73
72
71
70
69
68
67
66
65
64
Chatsquachadon I.
I. Sebastian
Egg I.
Cordon I.
A
B
B
L
T
I
O
O
M

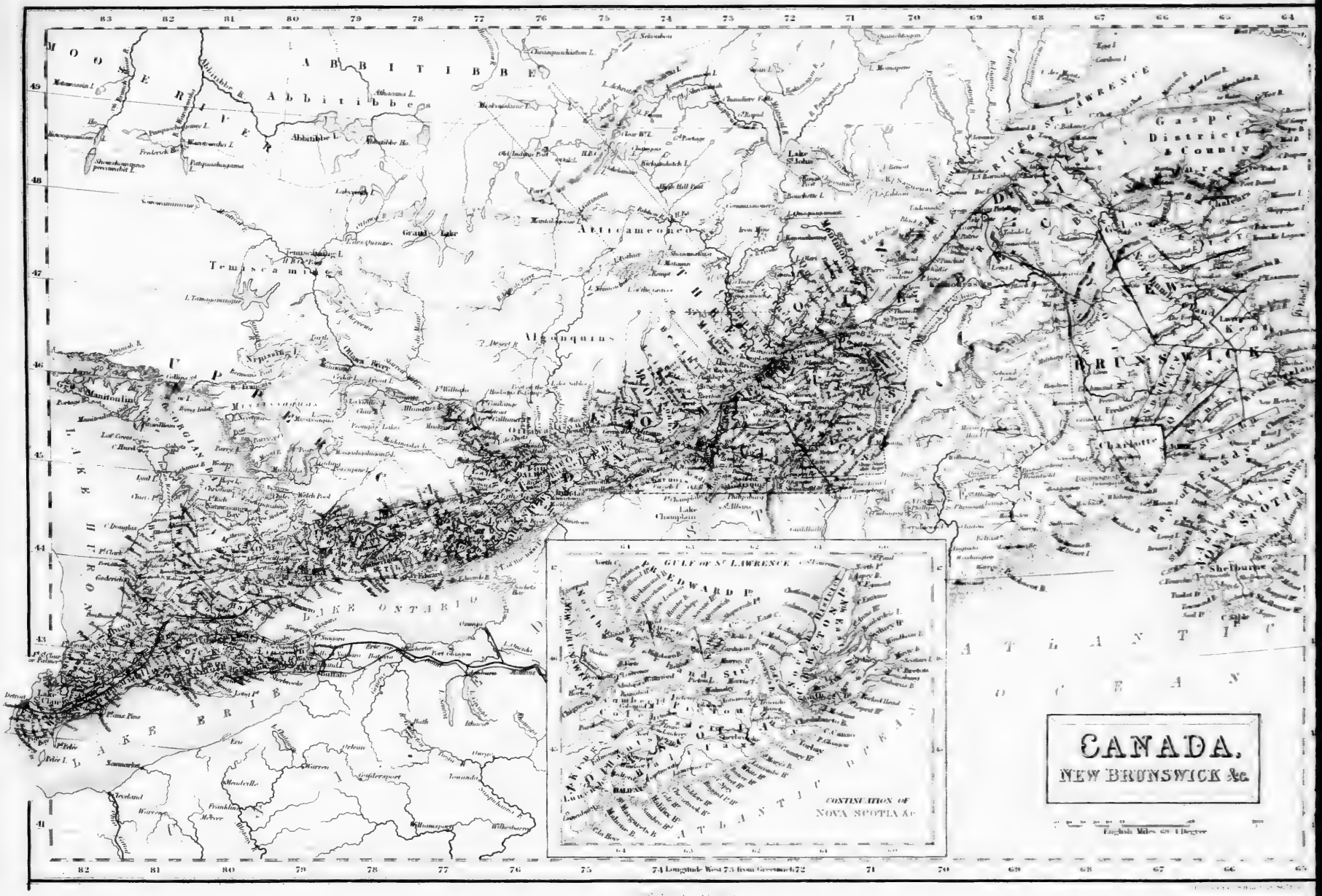
CANADA.
NEW BRUNSWICK &c.
English Miles on 1 Degree
74 Longitude West 73 from Greenwich 72
ABITIBBE
Abbitibbe
Temiscaming
Grand Lake
Algonquins
Mississaguas
Nipissing L.
Manitoulin
LAKE HURON
LAKE ERIE
LAKE ONTARIO
Lake Champlain
Lake St Johns
Lake St Louis
Lake Simcoe
Lake Erie
Lake St Clair
Detroit
Toronto
Kingston
Montreal
Quebec
Fredericksburg
Charlotte
Shelburne
Gaspe District & County
NEW BRUNSWICK
NOVA SCOTIA
ATLANTIC OCEAN
GULF OF St LAWRENCE
PRINCE EDWARD I.
CONTINUATION OF NOVA SCOTIA &c

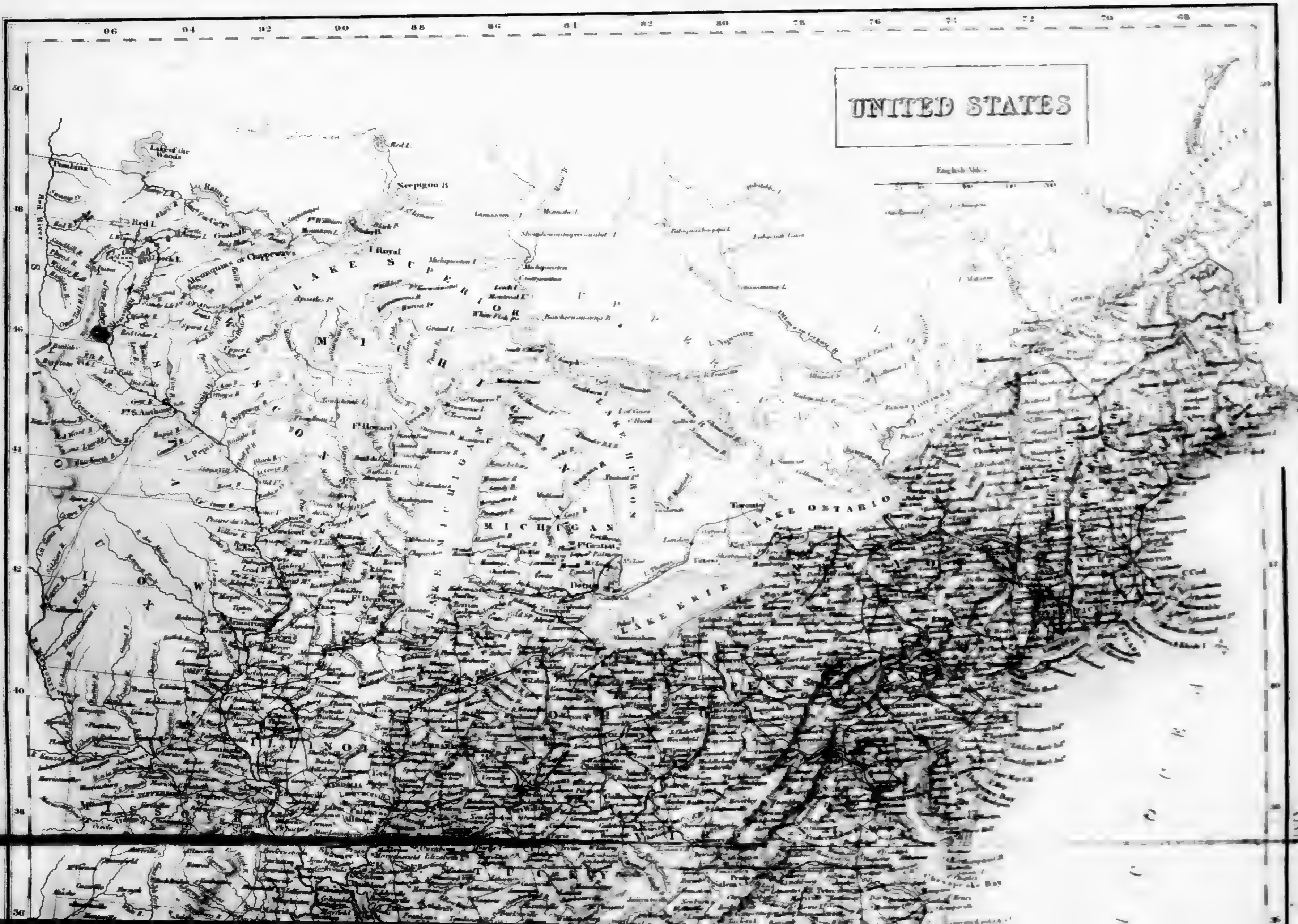
UNITED STATES
LAKE SUPERIOR
LAKE HURON
LAKE MICHIGAN
LAKE ONTARIO
LAKE ERIE
MICHIGAN
Lake of the Woods
Red River
Red L.
Toronto

ILLINOIS
TENNESSEE
ARKANSAS
LITTLE ROCK
Nashville
Knoxville
Memphis
Vicksburg
Jackson
Mobile
NEW ORLEANS
Chandeleur I.
Ship Island
Pensacola
Tallahassee
Savannah
Charleston
Wilmington
Raleigh
Columbia
Augusta
Macon
Milledgeville
Atlanta
Montgomery
Selma
Tuscaloosa
Huntsville
Chattanooga
Lynchburg
Richmond
Petersburg
Norfolk
Washington
Baltimore
Philadelphia
Harrisburg
Pittsburgh
Cincinnati
Louisville
Frankfort
Lexington
Cleveland
Detroit
Chicago
Springfield
St Louis
Jefferson City
Little Rock
Fort Smith
Natchitoches
Shreveport
Galveston
Brunswick
St Augustine
Tampa B
Carlos B
Gulf of Mexico
Bahama Bank
New Providence
Cape Antonio
Cape Florida
Cape Sable
Cape Canaveral
Cape Hatteras
Cape Henry
Cape Charles
Cape May
Cape Cod
Cape Ann
Cape Sable
Cape Ann
Cape Cod
Cape May
Cape Henry
Cape Charles
Cape Hatteras
Cape Canaveral
Cape Florida
Cape Sable
Cape Antonio
Bahama Bank
New Providence
Gulf of Mexico
92
90
88
86
84
82
80
78
76
74
72
38
36
34
32
30
28
26
24

43

42

41

40

39

38

37

36

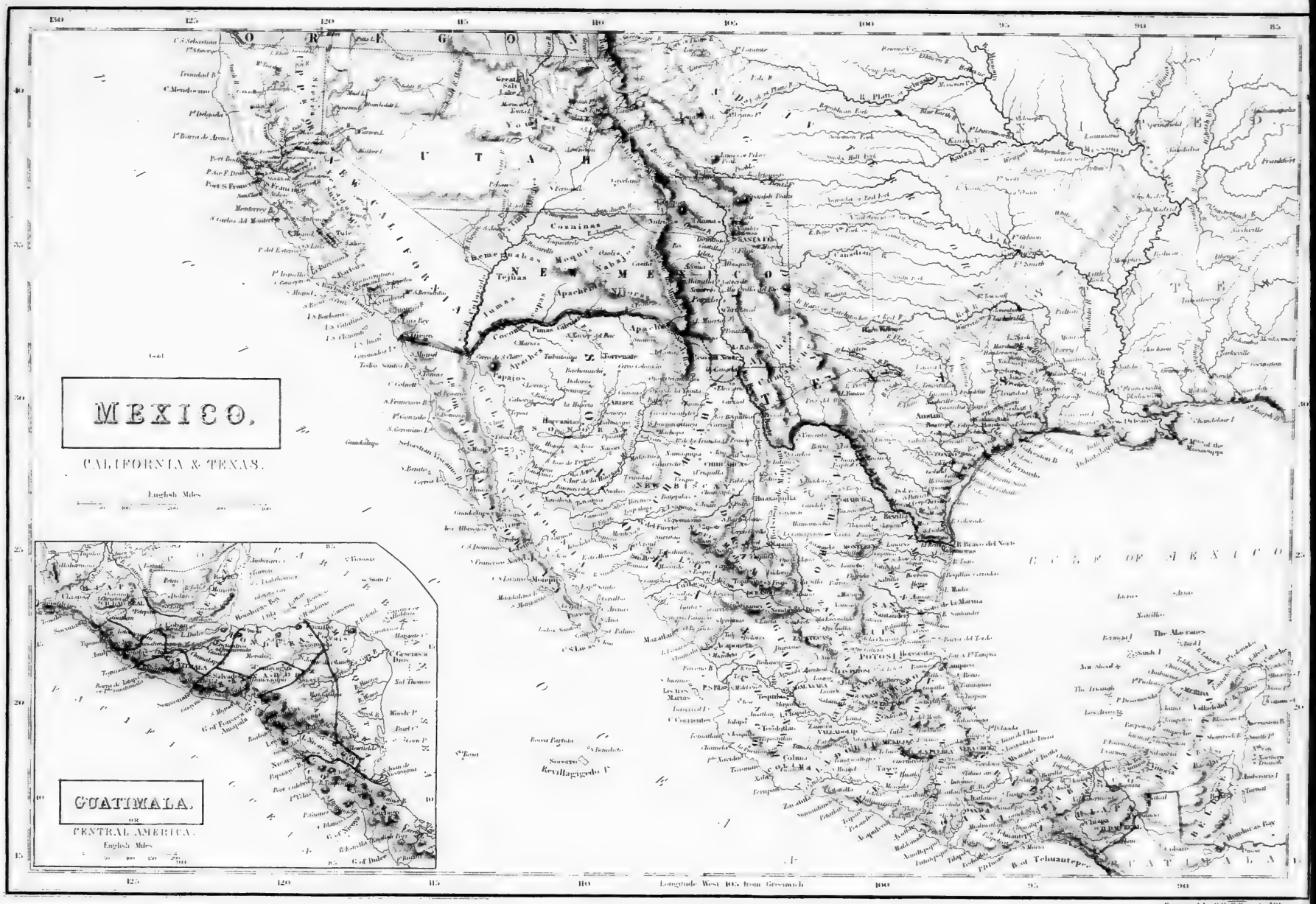
MEXICO.
CALIFORNIA & TEXAS.
English Miles
GUATIMALA.
OR
CENTRAL AMERICA.
English Miles
Longitude West 105 from Greenwich
GULF OF MEXICO
Revillagigedo I.
Engraved by S. Hall, Fore St. Bloom.

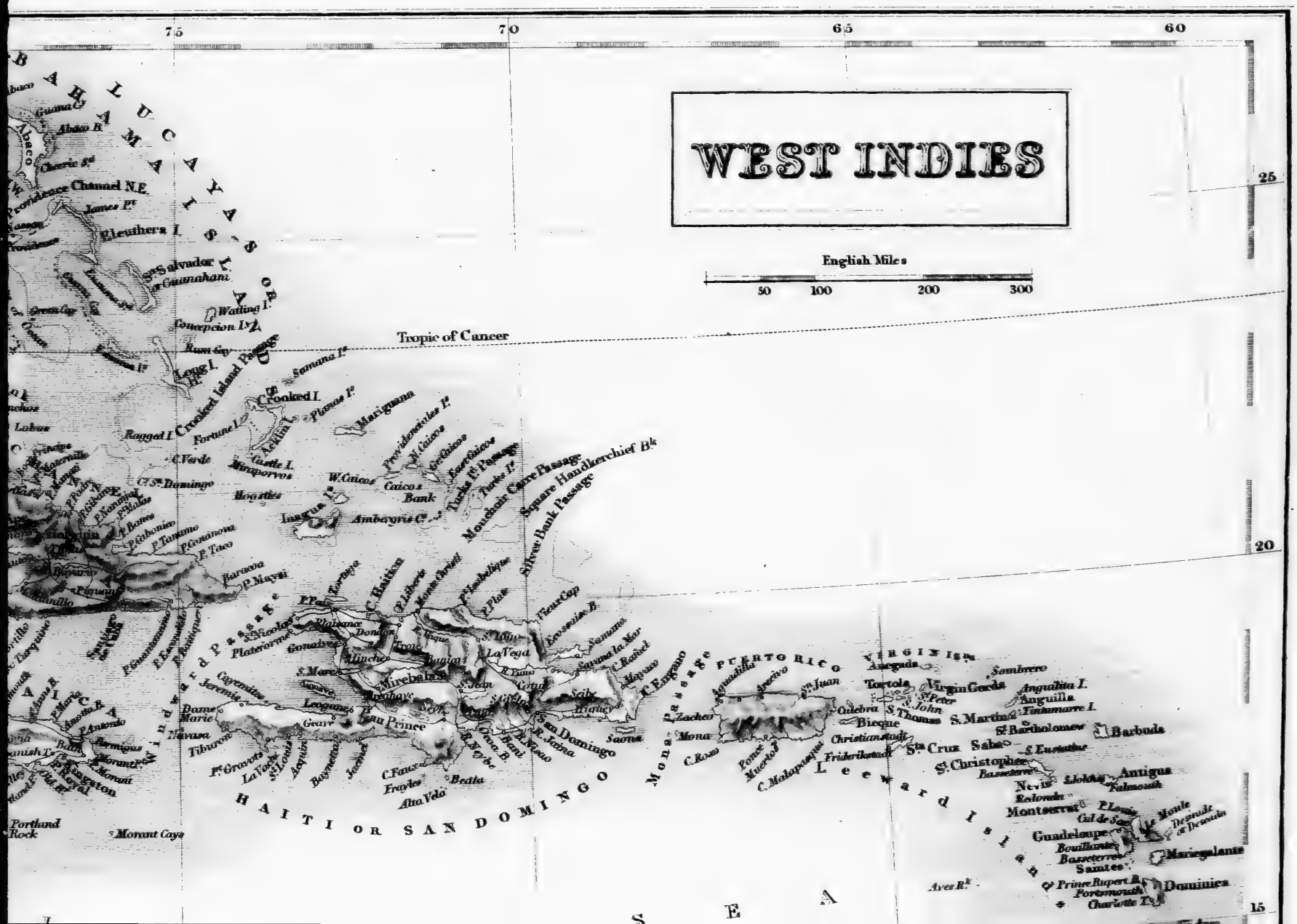
WEST INDIES
English Miles
50 100 200 300
75
70
65
60
25
20
15
Tropic of Cancer
BAHAMA ISLANDS
Abaco
Providence Channel N.E.
Eleuthera I.
St Salvador or Guanahani
Watling I.
Conception I.
Rum Cay
Long I.
Crooked Island Passage
Crooked I.
Acklin
Fortune I.
Ragged I.
Semana I.
Plana I.
Mariguana
Providenciales I.
N. Caicos
Grand Caicos
East Caicos
Turks I.
Turks I. Passage
Caicos Bank
W. Caicos
Mouchoir Cayes Passage
Square Handkerchief Bk
Silver Bank Passage
Inagua
Ambergris C.
C. Verde
C. St Domingo
Hogsties
Mayaguana
Castle I.
Beata
Alta Vela
Fraydes
C. Faux
Bonaventure
Jacmel
La Vache
St Louis
Aquin
Tiburon
Gravers
Mevasa
Dame Marie
Jeremie
Cayemites
Tortue
Port Royal
Bayaguana
Monte Christi
Puerto Plata
Samana
Samana la Mar
Saona
Mona Passage
PUERTO RICO
VIRGIN Is.
Anegada
Tortola
Virgin Gorda
Anguilla I.
Anguilla
St Martin
St Bartholomew
Barbuda
Saba
St Eustatius
St Christopher
Nevis
Antigua
Montserrat
Guadeloupe
Marie Galante
Saintes
Dominica
Bieque
Culebra
Christiansted
Frederiksted
St Croix
Mona
Zachey
Aguadilla
Arecibo
San Juan
Sombrero
Leeward Islands
HAITI OR SAN DOMINGO
Port au Prince
Mirebalais
Gonaives
Port de Paix
Cape Haitien
Monte Cristi
Puerto Plata
La Vega
Santiago
San Domingo
Saona
Ile Gonave
Les Cayes
Jacmel
Aux Cayes
Jeremie
Port Royal
Portland Rock
Morant Cays
Aves Bk
Prince Rupert B.
Portsmouth
Charlotte Ty.
Gulf de Saona
Bouillante
Basseterre
Bay of Samana
Mole St Nicholas
Gulf of Gonave
Gulf of Leogane
Gulf of Jacmel
Gulf of Port Royal
Gulf of Port au Prince
Gulf of Gonaives
Gulf of Port de Paix
Gulf of Cape Haitien
Gulf of Monte Cristi
Gulf of Puerto Plata
Gulf of Samana
Gulf of Saona
Gulf of Mona
Gulf of Ponce
Gulf of Guanica
Gulf of Aguadilla
Gulf of Arecibo
Gulf of San Juan
Gulf of Culebra
Gulf of Vieques
Gulf of Anegada
Gulf of Tortola
Gulf of Virgin Gorda
Gulf of Anguilla
Gulf of Saba
Gulf of St Eustatius
Gulf of St Christopher
Gulf of Nevis
Gulf of Antigua
Gulf of Montserrat
Gulf of Guadeloupe
Gulf of Marie Galante
Gulf of Saintes
Gulf of Dominica
Gulf of Prince Rupert B.
Gulf of Portsmouth
Gulf of Charlotte Ty.
Gulf of Bouillante
Gulf of Basseterre
Gulf of Bay of Samana
Gulf of Mole St Nicholas
Gulf of Gulf of Gonave
Gulf of Gulf of Leogane
Gulf of Gulf of Jacmel
Gulf of Gulf of Port Royal
Gulf of Gulf of Port au Prince
Gulf of Gulf of Gonaives
Gulf of Gulf of Port de Paix
Gulf of Gulf of Cape Haitien
Gulf of Gulf of Monte Cristi
Gulf of Gulf of Puerto Plata
Gulf of Gulf of Samana
Gulf of Gulf of Saona
Gulf of Gulf of Mona
Gulf of Gulf of Ponce
Gulf of Gulf of Guanica
Gulf of Gulf of Aguadilla
Gulf of Gulf of Arecibo
Gulf of Gulf of San Juan
Gulf of Gulf of Culebra
Gulf of Gulf of Vieques
Gulf of Gulf of Anegada
Gulf of Gulf of Tortola
Gulf of Gulf of Virgin Gorda
Gulf of Gulf of Anguilla
Gulf of Gulf of Saba
Gulf of Gulf of St Eustatius
Gulf of Gulf of St Christopher
Gulf of Gulf of Nevis
Gulf of Gulf of Antigua
Gulf of Gulf of Montserrat
Gulf of Gulf of Guadeloupe
Gulf of Gulf of Marie Galante
Gulf of Gulf of Saintes
Gulf of Gulf of Dominica
Gulf of Gulf of Prince Rupert B.
Gulf of Gulf of Portsmouth
Gulf of Gulf of Charlotte Ty.
Gulf of Gulf of Bouillante
Gulf of Gulf of Basseterre
Gulf of Gulf of Bay of Samana
Gulf of Gulf of Mole St Nicholas
Gulf of Gulf of Gulf of Gonave
Gulf of Gulf of Gulf of Leogane
Gulf of Gulf of Gulf of Jacmel
Gulf of Gulf of Gulf of Port Royal
Gulf of Gulf of Gulf of Port au Prince
Gulf of Gulf of Gulf of Gonaives
Gulf of Gulf of Gulf of Port de Paix
Gulf of Gulf of Gulf of Cape Haitien
Gulf of Gulf of Gulf of Monte Cristi
Gulf of Gulf of Gulf of Puerto Plata
Gulf of Gulf of Gulf of Samana
Gulf of Gulf of Gulf of Saona
Gulf of Gulf of Gulf of Mona
Gulf of Gulf of Gulf of Ponce
Gulf of Gulf of Gulf of Guanica
Gulf of Gulf of Gulf of Aguadilla
Gulf of Gulf of Gulf of Arecibo
Gulf of Gulf of Gulf of San Juan
Gulf of Gulf of Gulf of Culebra
Gulf of Gulf of Gulf of Vieques
Gulf of Gulf of Gulf of Anegada
Gulf of Gulf of Gulf of Tortola
Gulf of Gulf of Gulf of Virgin Gorda
Gulf of Gulf of Gulf of Anguilla
Gulf of Gulf of Gulf of Saba
Gulf of Gulf of Gulf of St Eustatius
Gulf of Gulf of Gulf of St Christopher
Gulf of Gulf of Gulf of Nevis
Gulf of Gulf of Gulf of Antigua
Gulf of Gulf of Gulf of Montserrat
Gulf of Gulf of Gulf of Guadeloupe
Gulf of Gulf of Gulf of Marie Galante
Gulf of Gulf of Gulf of Saintes
Gulf of Gulf of Gulf of Dominica
Gulf of Gulf of Gulf of Prince Rupert B.
Gulf of Gulf of Gulf of Portsmouth
Gulf of Gulf of Gulf of Charlotte Ty.
Gulf of Gulf of Gulf of Bouillante
Gulf of Gulf of Gulf of Basseterre
Gulf of Gulf of Gulf of Bay of Samana
Gulf of Gulf of Gulf of Mole St Nicholas
Gulf of Gulf of Gulf of Gulf of Gonave
Gulf of Gulf of Gulf of Gulf of Leogane
Gulf of Gulf of Gulf of Gulf of Jacmel
Gulf of Gulf of Gulf of Gulf of Port Royal
Gulf of Gulf of Gulf of Gulf of Port au Prince
Gulf of Gulf of Gulf of Gulf of Gonaives
Gulf of Gulf of Gulf of Gulf of Port de Paix
Gulf of Gulf of Gulf of Gulf of Cape Haitien
Gulf of Gulf of Gulf of Gulf of Monte Cristi
Gulf of Gulf of Gulf of Gulf of Puerto Plata
Gulf of Gulf of Gulf of Gulf of Samana
Gulf of Gulf of Gulf of Gulf of Saona
Gulf of Gulf of Gulf of Gulf of Mona
Gulf of Gulf of Gulf of Gulf of Ponce
Gulf of Gulf of Gulf of Gulf of Guanica
Gulf of Gulf of Gulf of Gulf of Aguadilla
Gulf of Gulf of Gulf of Gulf of Arecibo
Gulf of Gulf of Gulf of Gulf of San Juan
Gulf of Gulf of Gulf of Gulf of Culebra
Gulf of Gulf of Gulf of Gulf of Vieques
Gulf of Gulf of Gulf of Gulf of Anegada
Gulf of Gulf of Gulf of Gulf of Tortola
Gulf of Gulf of Gulf of Gulf of Virgin Gorda
Gulf of Gulf of Gulf of Gulf of Anguilla
Gulf of Gulf of Gulf of Gulf of Saba
Gulf of Gulf of Gulf of Gulf of St Eustatius
Gulf of Gulf of Gulf of Gulf of St Christopher
Gulf of Gulf of Gulf of Gulf of Nevis
Gulf of Gulf of Gulf of Gulf of Antigua
Gulf of Gulf of Gulf of Gulf of Montserrat
Gulf of Gulf of Gulf of Gulf of Guadeloupe
Gulf of Gulf of Gulf of Gulf of Marie Galante
Gulf of Gulf of Gulf of Gulf of Saintes
Gulf of Gulf of Gulf of Gulf of Dominica
Gulf of Gulf of Gulf of Gulf of Prince Rupert B.
Gulf of Gulf of Gulf of Gulf of Portsmouth
Gulf of Gulf of Gulf of Gulf of Charlotte Ty.
Gulf of Gulf of Gulf of Gulf of Bouillante
Gulf of Gulf of Gulf of Gulf of Basseterre
Gulf of Gulf of Gulf of Gulf of Bay of Samana
Gulf of Gulf of Gulf of Gulf of Mole St Nicholas
Gulf of Gulf of Gulf of Gulf of Gulf of Gonave
Gulf of Gulf of Gulf of Gulf of Gulf of Leogane
Gulf of Gulf of Gulf of Gulf of Gulf of Jacmel
Gulf of Gulf of Gulf of Gulf of Gulf of Port Royal
Gulf of Gulf of Gulf of Gulf of Gulf of Port au Prince
Gulf of Gulf of Gulf of Gulf of Gulf of Gonaives
Gulf of Gulf of Gulf of Gulf of Gulf of Port de Paix
Gulf of Gulf of Gulf of Gulf of Gulf of Cape Haitien
Gulf of Gulf of Gulf of Gulf of Gulf of Monte Cristi
Gulf of Gulf of Gulf of Gulf of Gulf of Puerto Plata
Gulf of Gulf of Gulf of Gulf of Gulf of Samana
Gulf of Gulf of Gulf of Gulf of Gulf of Saona
Gulf of Gulf of Gulf of Gulf of Gulf of Mona
Gulf of Gulf of Gulf of Gulf of Gulf of Ponce
Gulf of Gulf of Gulf of Gulf of Gulf of Guanica
Gulf of Gulf of Gulf of Gulf of Gulf of Aguadilla
Gulf of Gulf of Gulf of Gulf of Gulf of Arecibo
Gulf of Gulf of Gulf of Gulf of Gulf of San Juan
Gulf of Gulf of Gulf of Gulf of Gulf of Culebra
Gulf of Gulf of Gulf of Gulf of Gulf of Vieques
Gulf of Gulf of Gulf of Gulf of Gulf of Anegada
Gulf of Gulf of Gulf of Gulf of Gulf of Tortola
Gulf of Gulf of Gulf of Gulf of Gulf of Virgin Gorda
Gulf of Gulf of Gulf of Gulf of Gulf of Anguilla
Gulf of Gulf of Gulf of Gulf of Gulf of Saba
Gulf of Gulf of Gulf of Gulf of Gulf of St Eustatius
Gulf of Gulf of Gulf of Gulf of Gulf of St Christopher
Gulf of Gulf of Gulf of Gulf of Gulf of Nevis
Gulf of Gulf of Gulf of Gulf of Gulf of Antigua
Gulf of Gulf of Gulf of Gulf of Gulf of Montserrat
Gulf of Gulf of Gulf of Gulf of Gulf of Guadeloupe
Gulf of Gulf of Gulf of Gulf of Gulf of Marie Galante
Gulf of Gulf of Gulf of Gulf of Gulf of Saintes
Gulf of Gulf of Gulf of Gulf of Gulf of Dominica
Gulf of Gulf of Gulf of Gulf of Gulf of Prince Rupert B.
Gulf of Gulf of Gulf of Gulf of Gulf of Portsmouth
Gulf of Gulf of Gulf of Gulf of Gulf of Charlotte Ty.
Gulf of Gulf of Gulf of Gulf of Gulf of Bouillante
Gulf of Gulf of Gulf of Gulf of Gulf of Basseterre
Gulf of Gulf of Gulf of Gulf of Gulf of Bay of Samana
Gulf of Gulf of Gulf of Gulf of Gulf of Mole St Nicholas

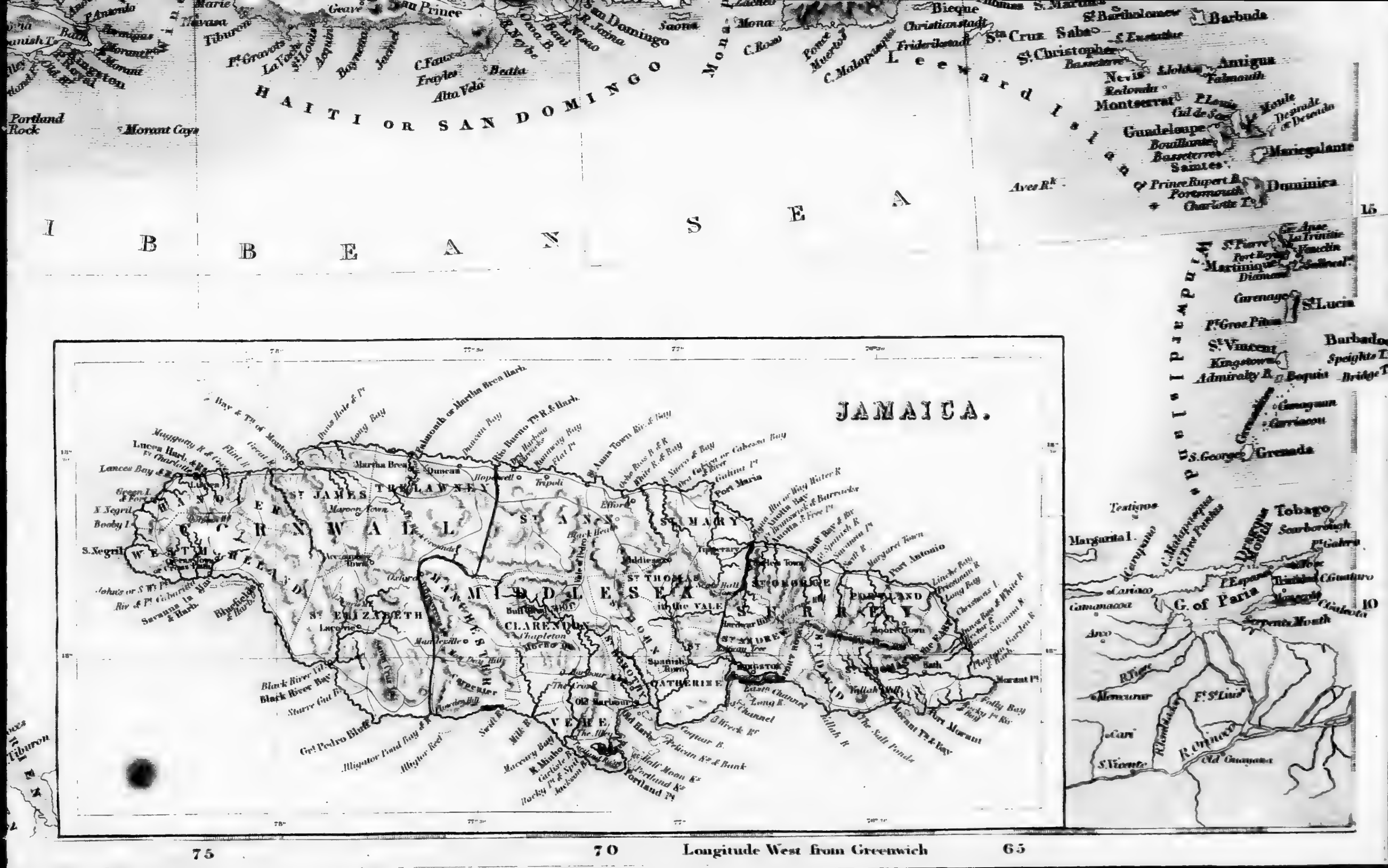

Edinburgh, Published by A. & C. Black.

Engraved by S. Hall Bury Str.t Bloomsbury

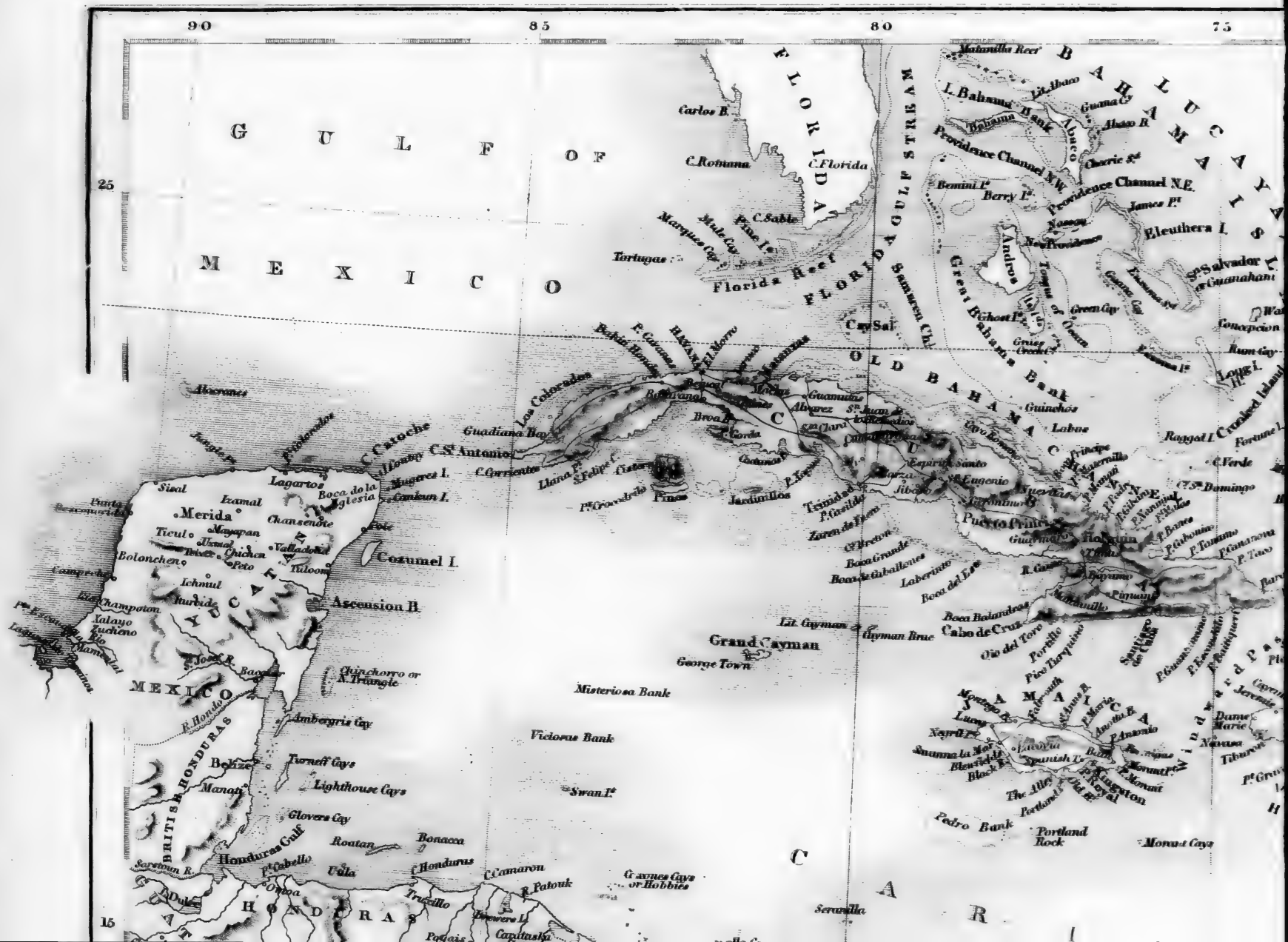
90
85
80
75
25
15
GULF OF MEXICO
FLORIDA
FLORIDA GULF STREAM
BAHAMA ISLANDS
Carlos B.
C. Romana
C. Florida
C. Sable
Mule Cay
Marquesas Cay
Fine I.
Tortugas
Florida Reef
Matanilla Reef
I. Bahama
Lit. Abaco
Guana C.
Abaco R.
Bahama Bank
Abaco
Cherie R.
Providence Channel N.W.
Providence Channel N.E.
Bemini I.
Berry I.
James I.
Eleuthera I.
Andros
New Providence
Great Bahama Bank
Green Cay
Green Cay
Cay Sal
Samana Ch.
OLD BAHAMA Bank
Guinchos
Labos
Rugged I.
Croaked Island
Long I.
Fortune I.
C. Verde
C. St. Domingo
Puerto Principe
Havana
Matanzas
Bahia Honda
F. Guanes
HAVANA
El Morro
Batabano
Broa R.
Corda
Cortes
Guamuaya
Alvarez
Cienfuegos
Trinidad
Espiritu Santo
Sta. Eugenio
Jibacoa
Jardinillos
Pinos
Pt. Grande de Pinos
Llana R.
S. Felipe C.
Los Colorados
Guadiana Bay
C. Corrientes
C. Catoche
C. St. Antonio
Mujeres I.
Cancun I.
Cozumel I.
Ascension B.
Lagartos
Boca de la Iglesia
Sisal
Izamal
Merida
Chansenote
Ticul
Mayapan
Uxmal
Chichen
Valladolid
Tulum
Peto
Bolonchen
Ichmul
Hurbida
Campeche
Champoton
Xalayo
Zuchono
Mamantel
Tabasco
Yucatan
MEXICO
Chinchorro or A. Triangle
Amberyris Cay
Belize
Turneff Cays
Lighthouse Cays
Manati
Glovers Cay
Roatan
Bonacca
Honduras Gulf
Sarstoon R.
Pt. Cabello
Vela
C. Honduras
C. Camaron
Patouk
Trujillo
Omoa
Dulce
HONDURAS
BRITISH HONDURAS
Grand Cayman
George Town
Lit. Cayman
Cayman Brac
Misteriosa Bank
Vicioso Bank
Swan I.
Graynes Cays or Robbies
Serranilla
CARIBBEAN
Cabo de Cruz
Ojo del Toro
Portillo
Pico Turquino
Santiago de Cuba
Boca Balandras
Boca Grande
Boca de Guabalones
Laberinto
Boca del Esp.
Jamaica
Kingston
Port Royal
Port Morant
Pedro Bank
Portland Rock
Morant Cays
Navy I.
Swanna la Mer
Bluefield
Black R.
Spanish T.
Old R.
Portland
Dame Marie
Navassa
Tiburon
Windward Passage

Edinburgh. Published by A. & C. B.

Engraved by Sidney Hall.

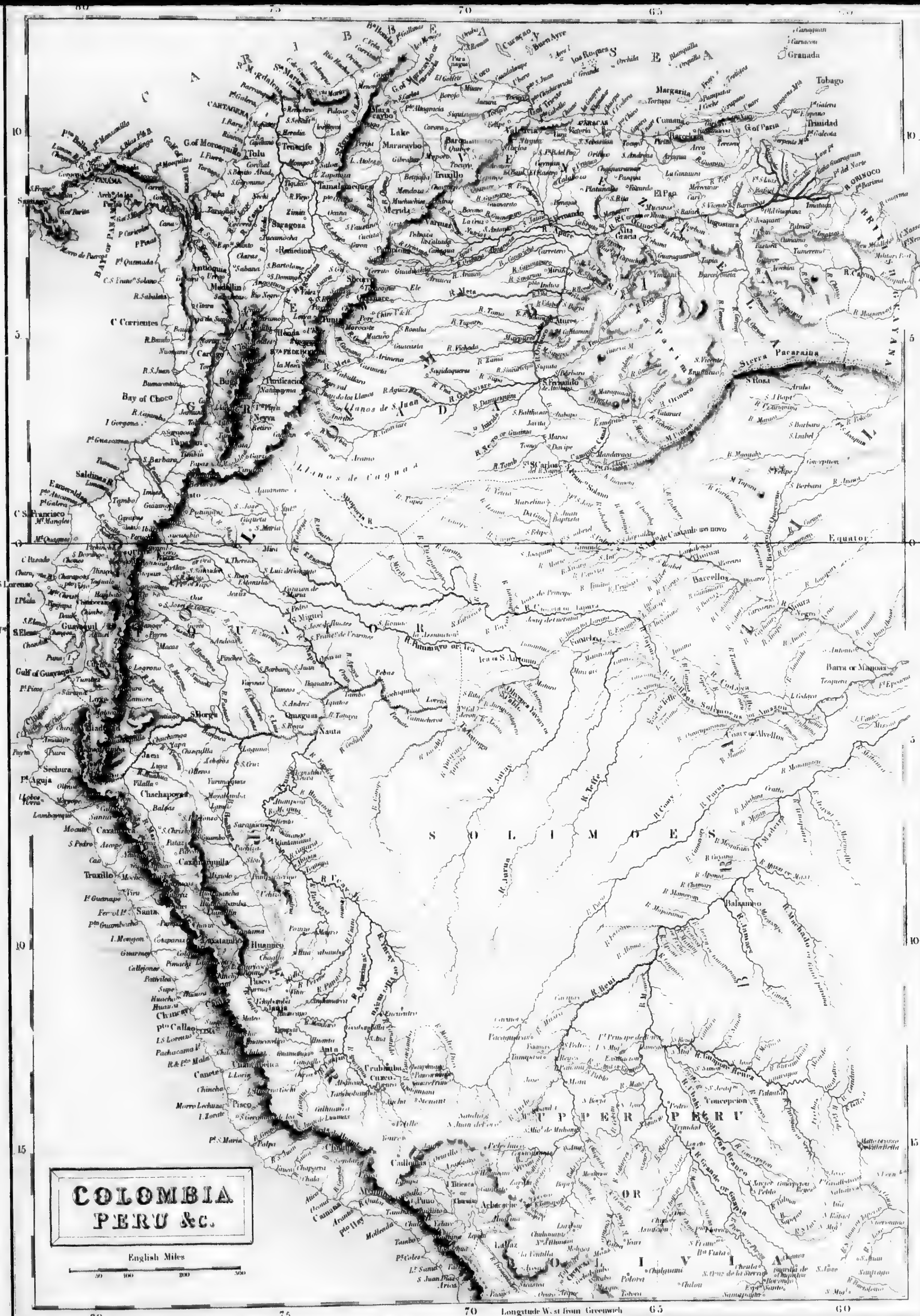

Engraved by S Hall Bury Str. Bloomsbury

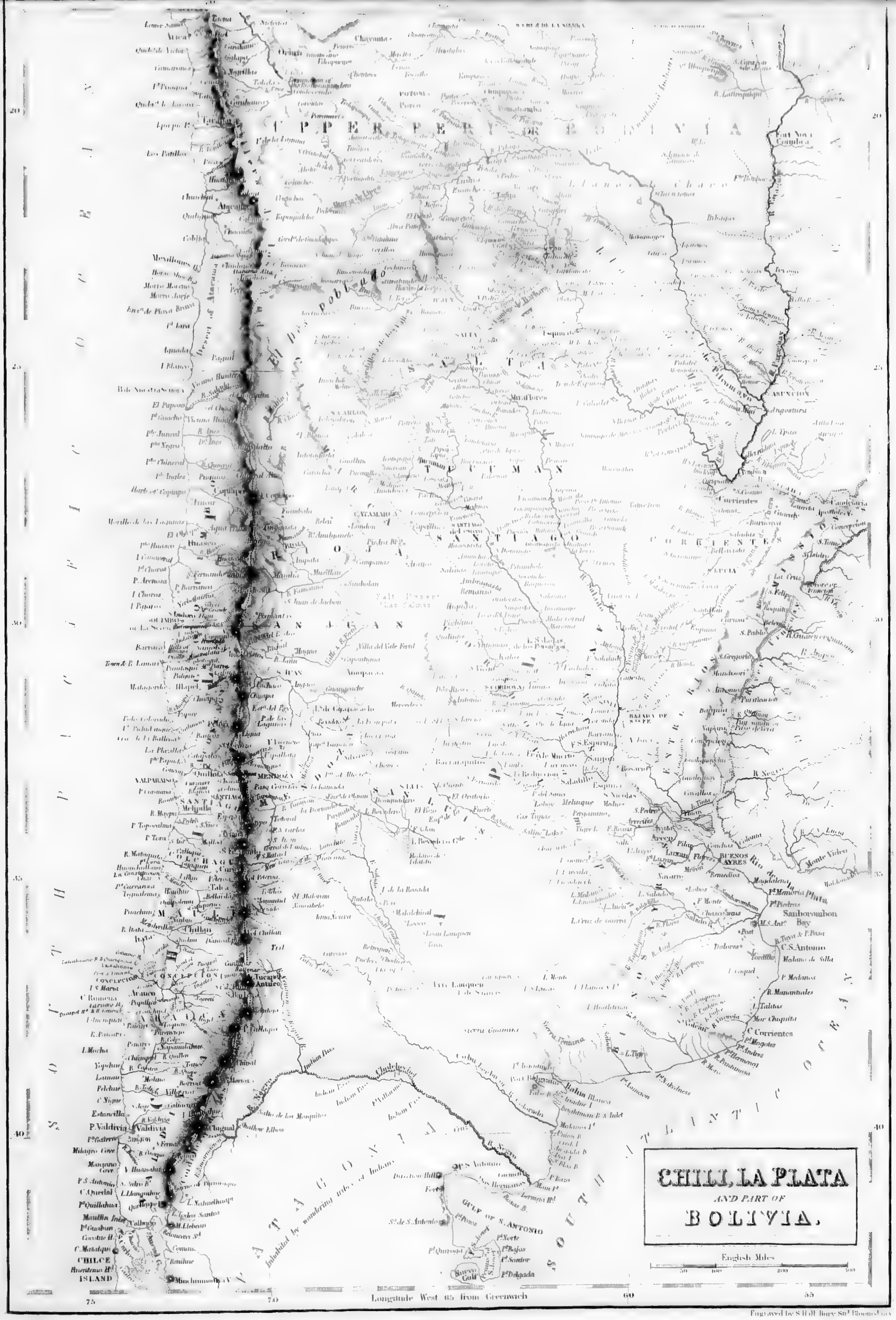

Engraved by S. Hall, Bury Strt. Bloomsbury

5
10
15
20
25
30

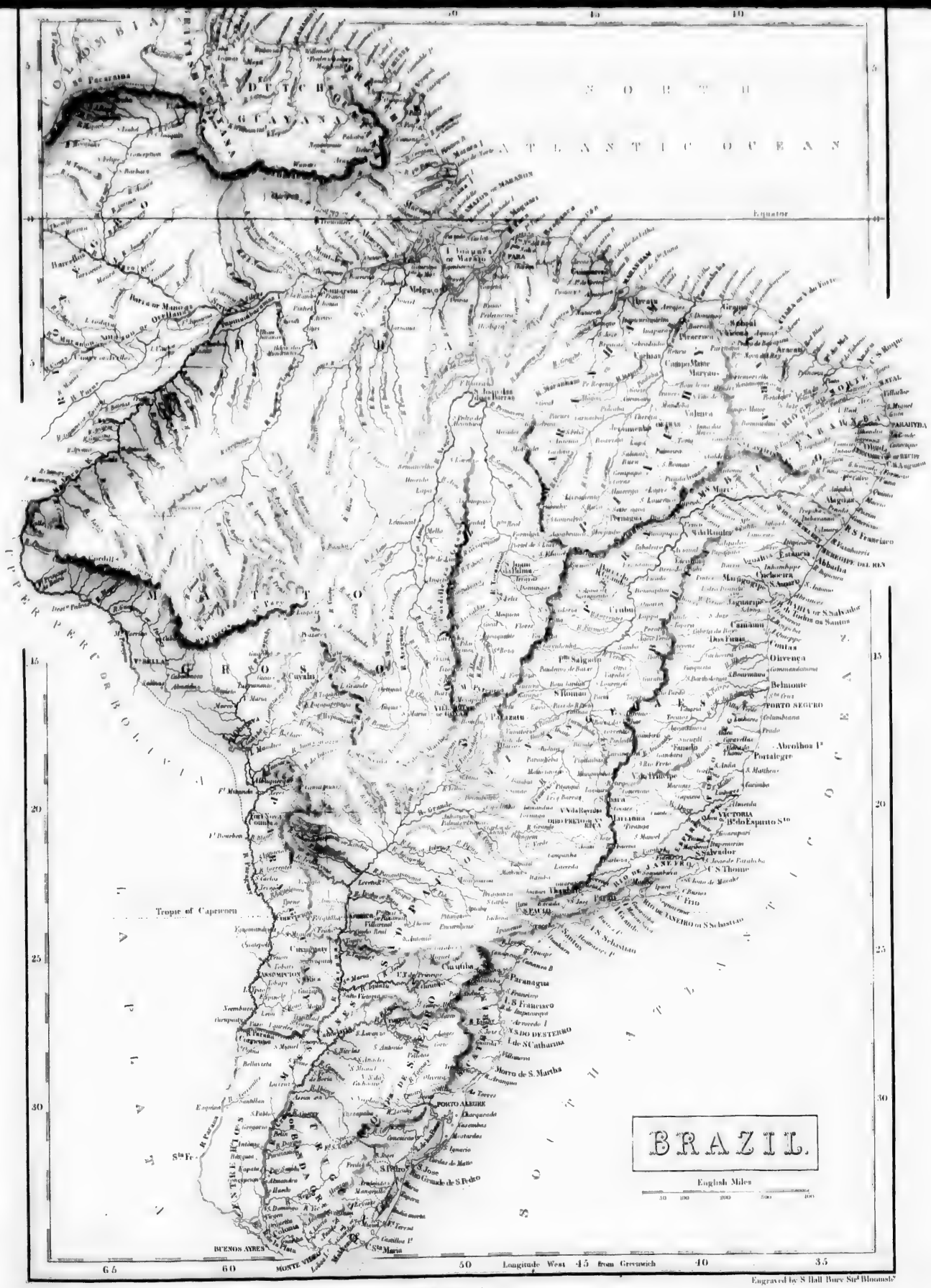
BRAZIL.
English Miles
ATLANTIC OCEAN
NORTH
Equator
Tropic of Capricorn
Longitude West 45 from Greenwich
BUENOS AYRES
MONTE VIDEO
Engraved by S Hall Bury Str Bloomsbr

Gobi (the desert) or Sha mo (sea of sand)
The Great Wall
Leaucome

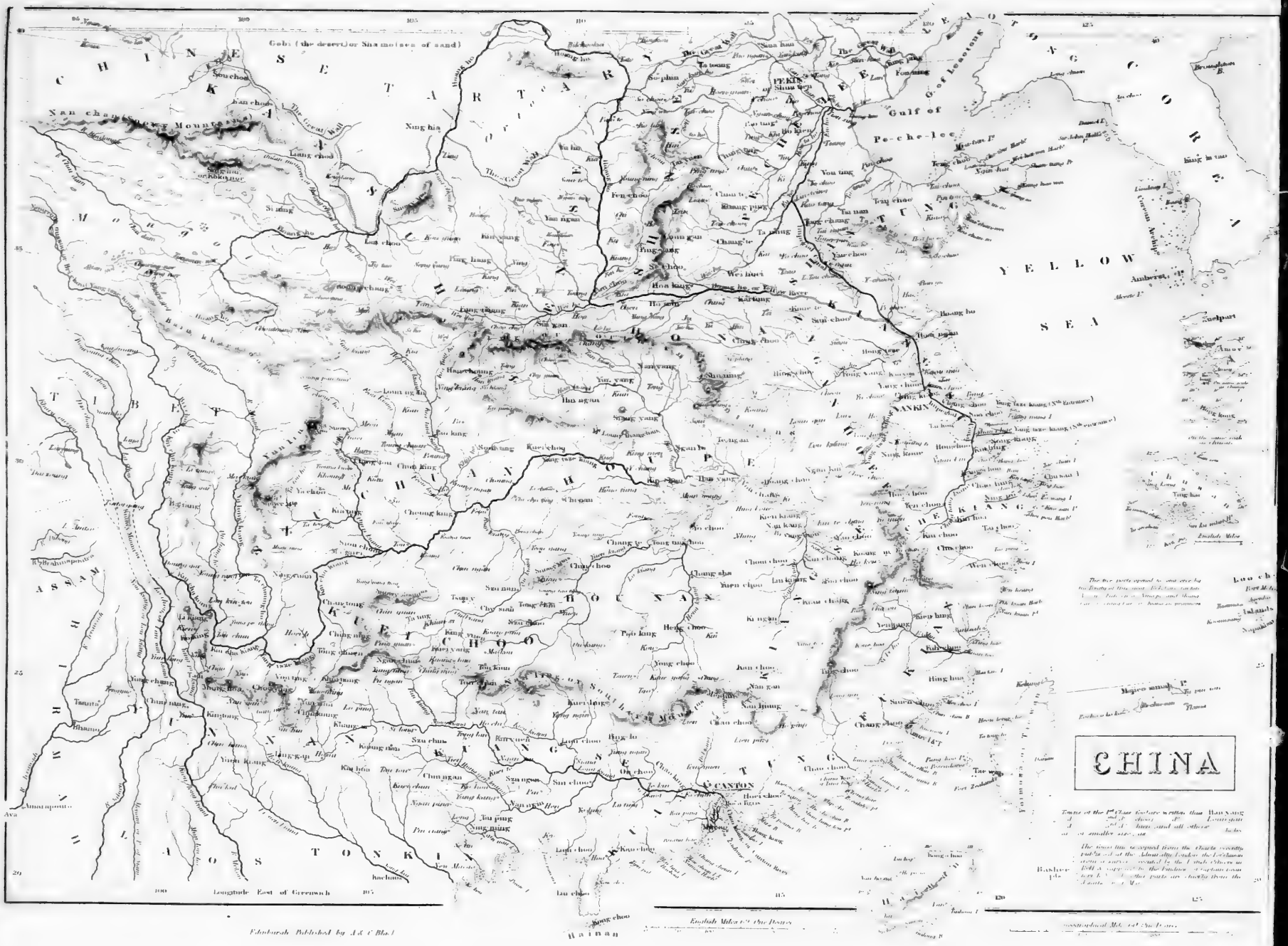
CHINA
Gobi (the desert) or Shamo (sea of sand)
CHINESE TARTARY
MONGOLIA
TIBET
ASSAM
BURMAH
LAOS
TONKIN
Hainan
YELLOW SEA
Gulf of Pe-che-lee
Gulf of Leaotung
PEKIN
CANTON
Macao
Hong Kong
Nan chan Mountains
Longitude East of Greenwich
Edinburgh Published by A & C Black

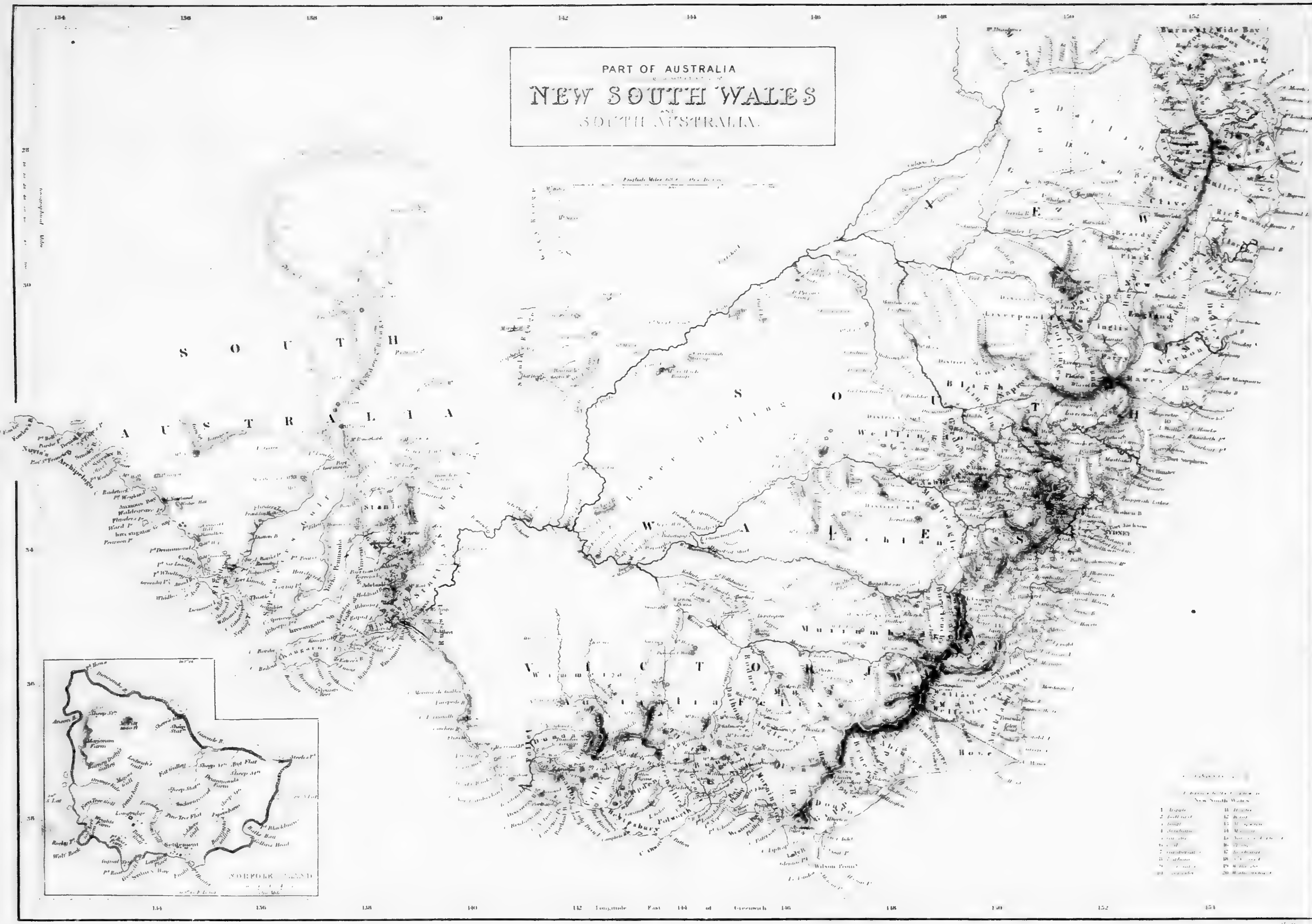

Edinburgh Published by A. & C. Black

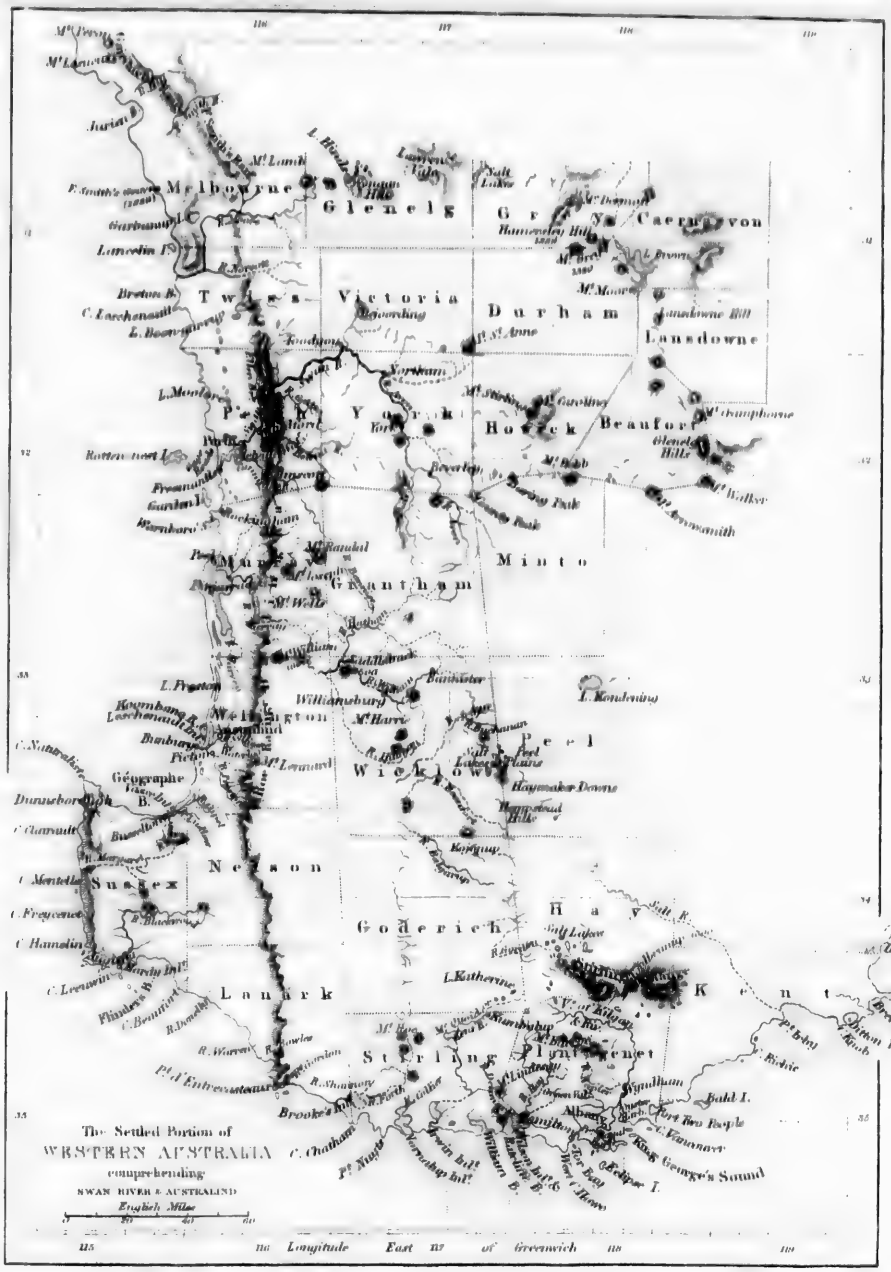

NEW ZEALAND.

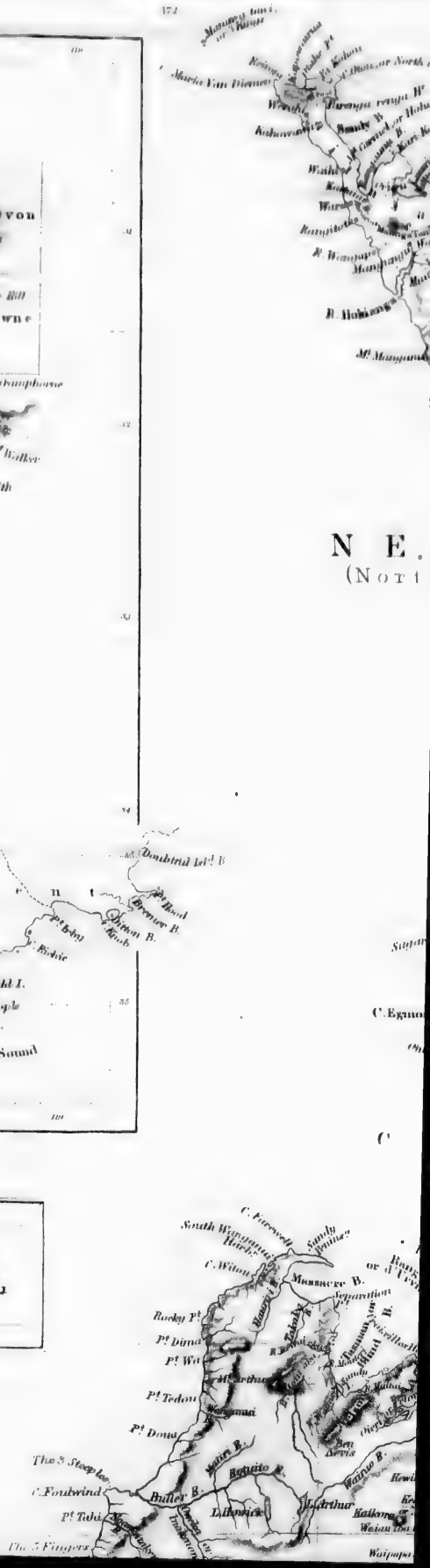

English Miles=Bill=One Degree

The heights of mountains are expressed in feet

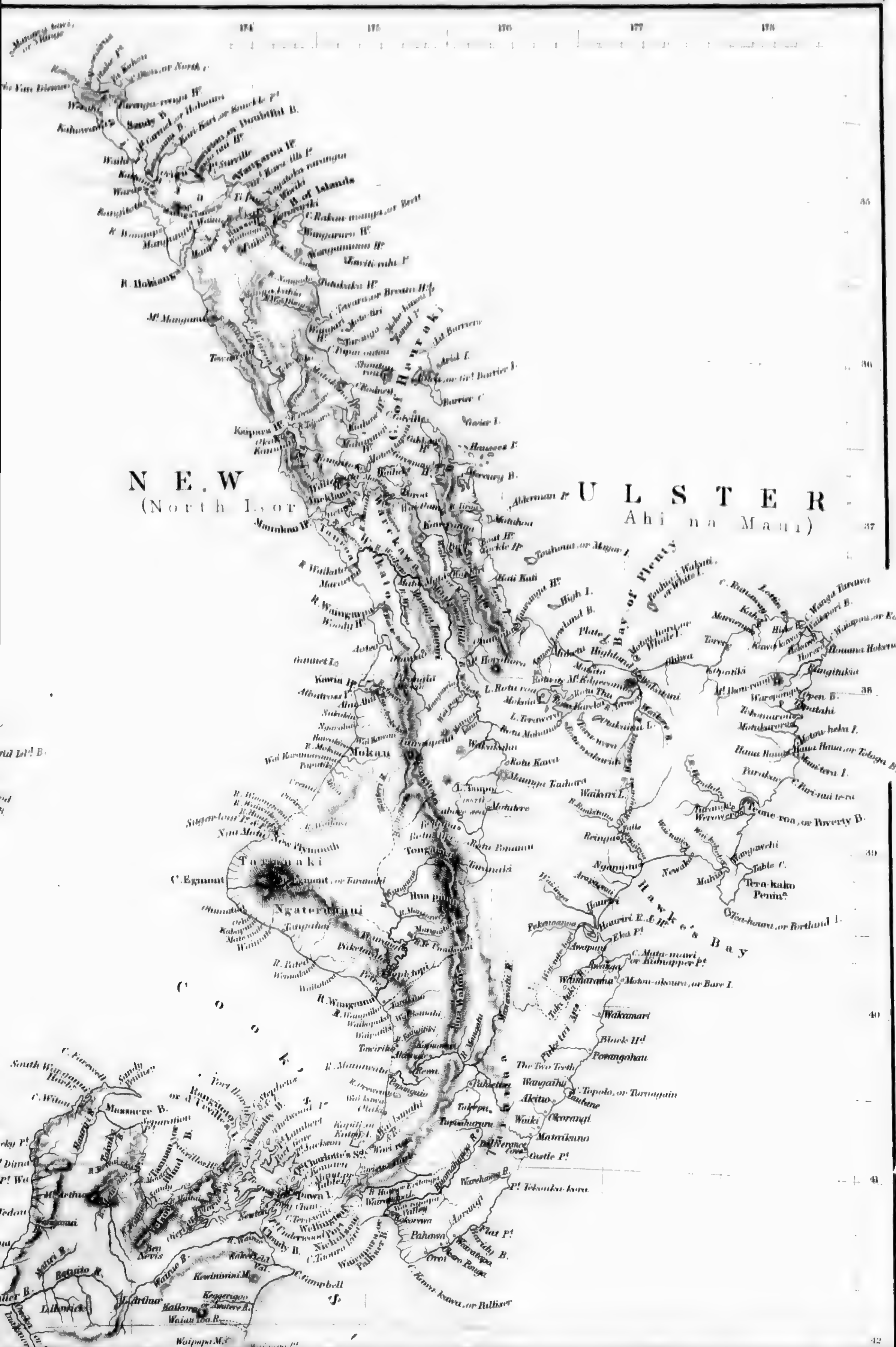
N E W
(North I., or
U L S T E R
Ahi na Maui)
Bay of Plenty
Hawke's Bay
C. Egmont
New Plymouth
Ngaterunui
Mokau
B. of Islands
Gt. Barrier I.
Mercury B.
Alderman I.
High I.
Plate I.
Whale I.
L. Rotu roa
L. Taupo
Table C.
Tera-kako Penin.
Black Hd.
Wakamari
Porangahau
The Two Teeth
Castle Pt.
Flat Pt.
Wellington
Port Nicholson
C. Campbell
C. Farewell
Massacre B.
Ben Nevis
Sugar-loaf I.
Kawia H.
Albatross Pt.
Gannet I.
Ahuriri
Tea-houra, or Portland I.
Terawa
Mataura
35
36
37
38
39
40
41
42
174
175
176
177
178

NEW ZEALAND.

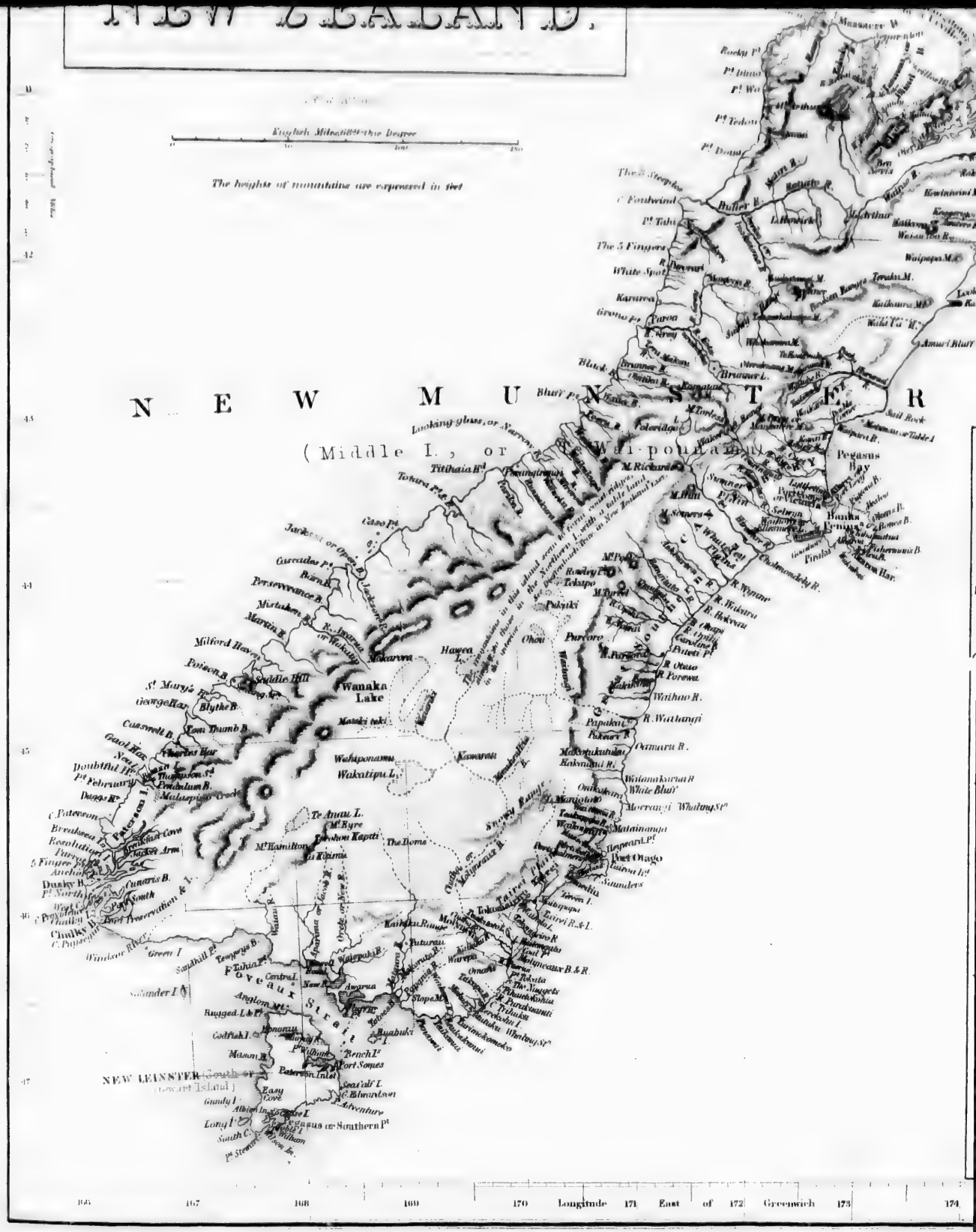

Edinburgh: Published by A. & C. Black.

W. Hughes.

...rgh: Published by A. & C. Black.



IMAGE EVALUATION
TEST TARGET (MT-3)

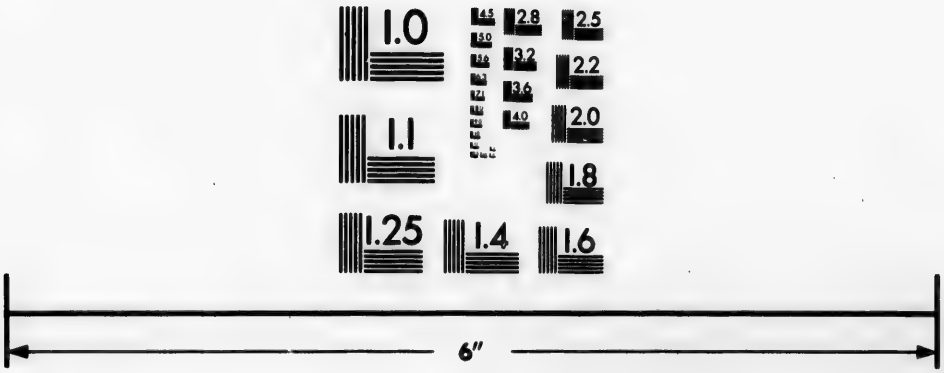

Photographic
Sciences
Corporation

23 WEST MAIN STREET
WEBSTER, N.Y. 14580
(716) 872-4503

2.5
2.2
2.0
1.8
1.1
1.0

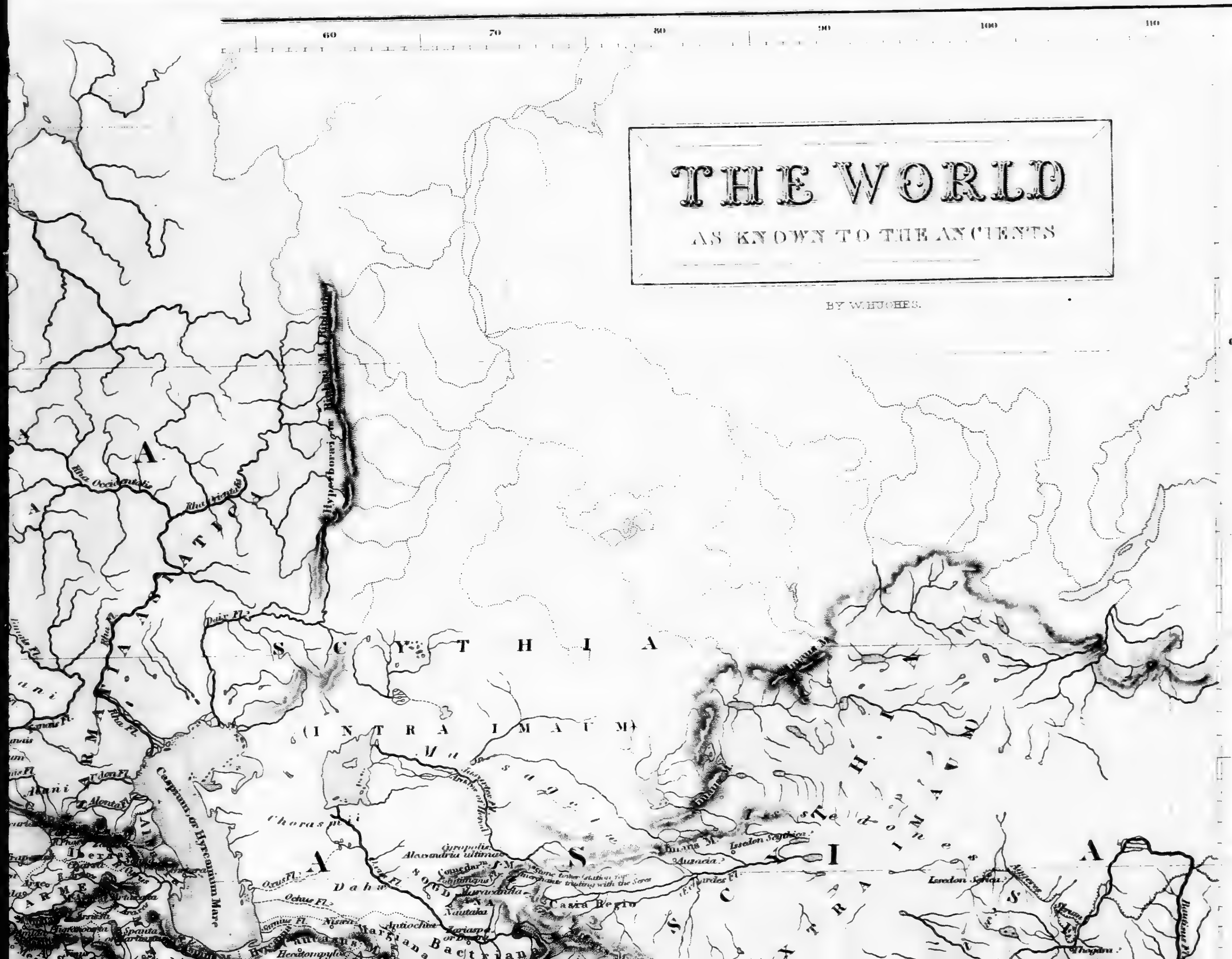

THE WORLD
AS KNOWN TO THE ANCIENTS
BY W. HUGHES.
60
70
80
90
100
110
50
40
SCYTHIA
(INTRA IMAUM)
SCYTHIA EXTRA IMAUM
ASIA
SARMATIA ASIATICA
Hyperborei or Riphaei M.
Rha Occidentalis
Rha Orientalis
Rha Fl.
Daix Fl.
Caspium, or Hyrcanium Mare
Chorasmii
Alexandria ultima
Cyropolis
Oxus Fl.
Ochus Fl.
Dahae
SOGDIANA
Maracanda
Nautaka
Bactriana
Margiana
Antiochia
Hecatompylos
Casia Regio
Imaus M.
Issedon Scythica
Issedon Serica
Issedones
Auxacia
Echardes Fl.
Bautisus Fl.
Armenia
Iberia
Albania
Stone tower station for merchants trading with the Seres

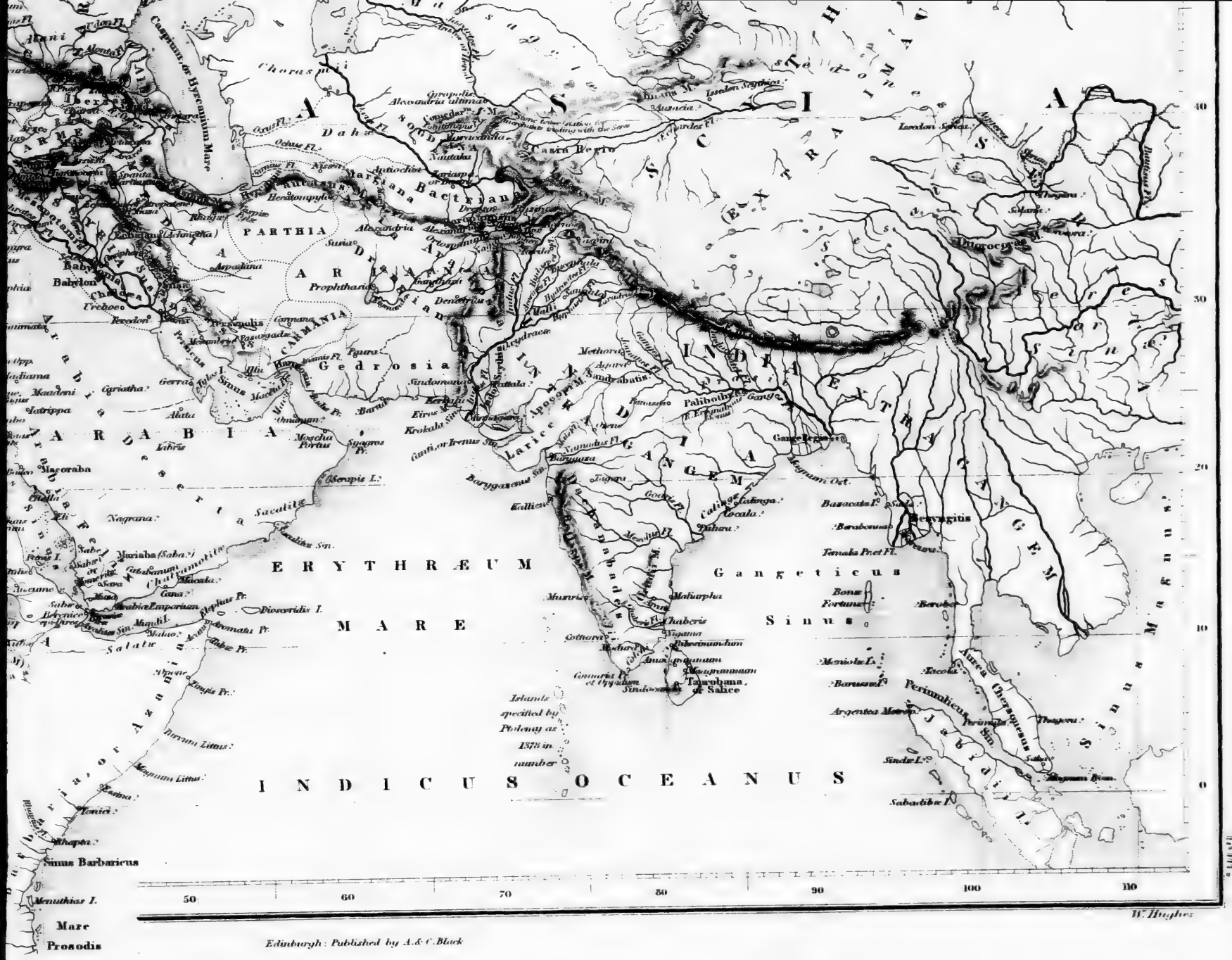
INDICUS OCEANUS
MARE ERYTHRÆUM
Sinus Gangeticus
Sinus Magnus
Sinus Barbaricus
Mare Prosodis
ARABIA
PARTHIA
Gedrosia
Bactriana
Margiana
Dahæ
Sacæ
Casia Regio
Scythia Extra Imaos
Scythia Intra Imaos
Sogdiana
Ariana
Carmania
Mesopotamia
Babylonia
Chaldæa
Susiana
Media
Armenia
Cappadocia
Paphlagonia
Bithynia
Pontus
Colchis
Iberia
Albania
Sarmatia
Cimmeria
Tauris
Caspium Mare
Hyrcanium Mare
Palibothra
Gangeticus
Aurea Chersonesus
Taprobana, or Salice
Islands specified by Ptolemy as 1378 in number
W. Hughes
Edinburgh: Published by A. & C. Black

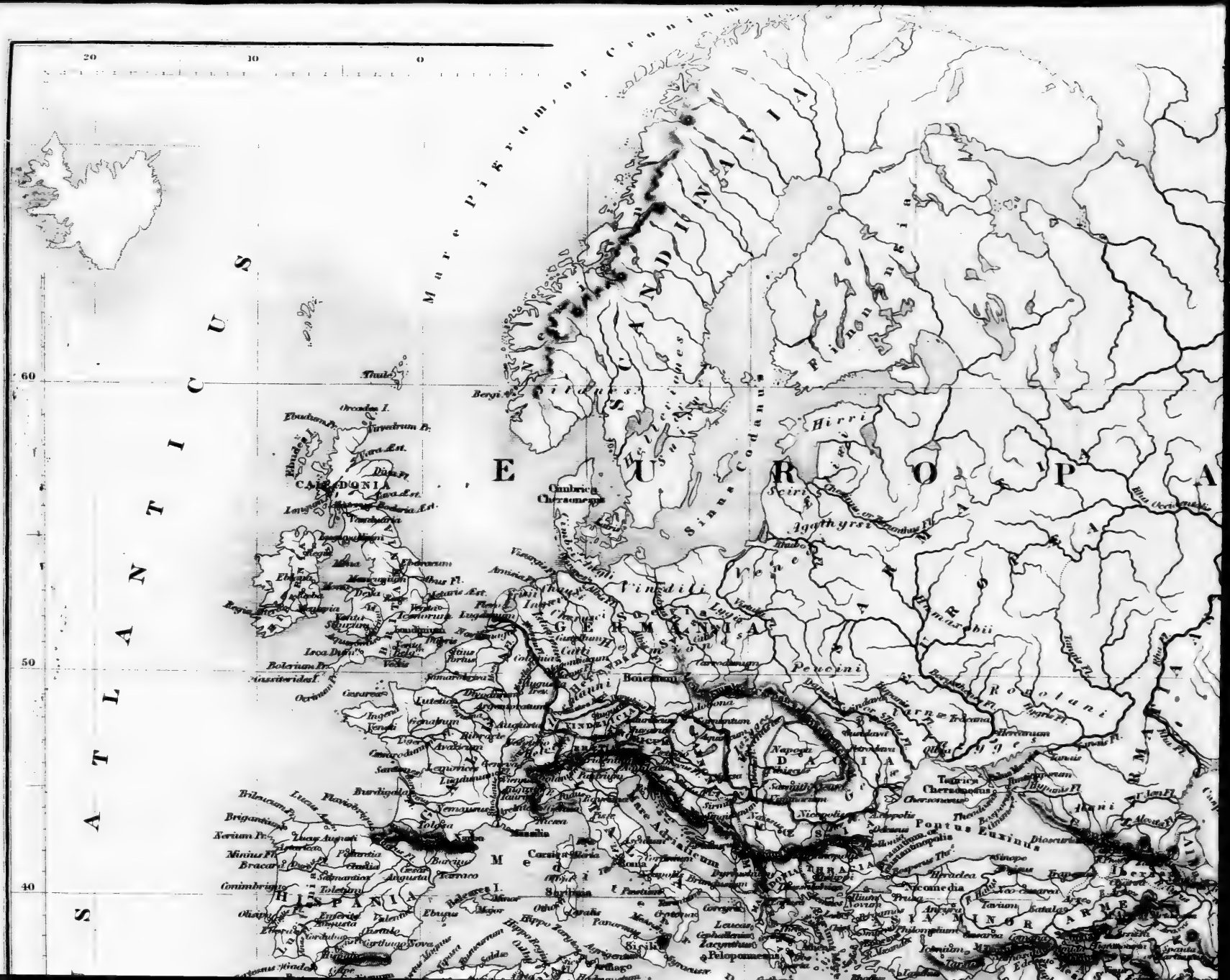
SATLANTICUS
Mare Pigrum, or Cronium
EUROPA
SCANDINAVIA
Finnonnia
Hirri
Sinus Codanus
Cimbrica Chersonesus
Thule
Berg
Orcades I.
Ebudes
Hibernia
CALEDONIA
Vindili
GERMANIA
Peucini
Rodolani
Bohemum
Lutetia
Gesoriacum
Burdigala
Narbo
Massilia
Tolosa
Burdigala
Bracara
Conimbriga
HISPANIA
Ebusus
Major
Minor
Sardinia
Corsica
Sicilia
Carthago
Pontus Euxinus
Byzantium
Nicomedia
Sinope
Tauricum Chersonesus
Cimmerii
Sarmatia
Dacia
Pannonia
Illyricum
Thracia
Macedonia
Pelopomnesus
Creta
Cyprus
Rhodus
Lesbos
Tarsus
Tyrus
Sidon
Hierosolyma
Alexandria
Cyrene
Leptis Magna
Tingis
Gades
Lusitania
Bolerium Pr.
Cassiterides I.
Ocrinum Pr.
Nerium Pr.
Minius Fl.
Brigantium
Lucus Augusti
Olisipo
Ebora
Emerita
Corduba
Carthago Nova
Tolosa
Burdigala
Lugdunum
Aquitania
Belgica
Vindelicia
Noricum
Pannonia
Dacia
Moesia
Thracia
Macedonia
Acha

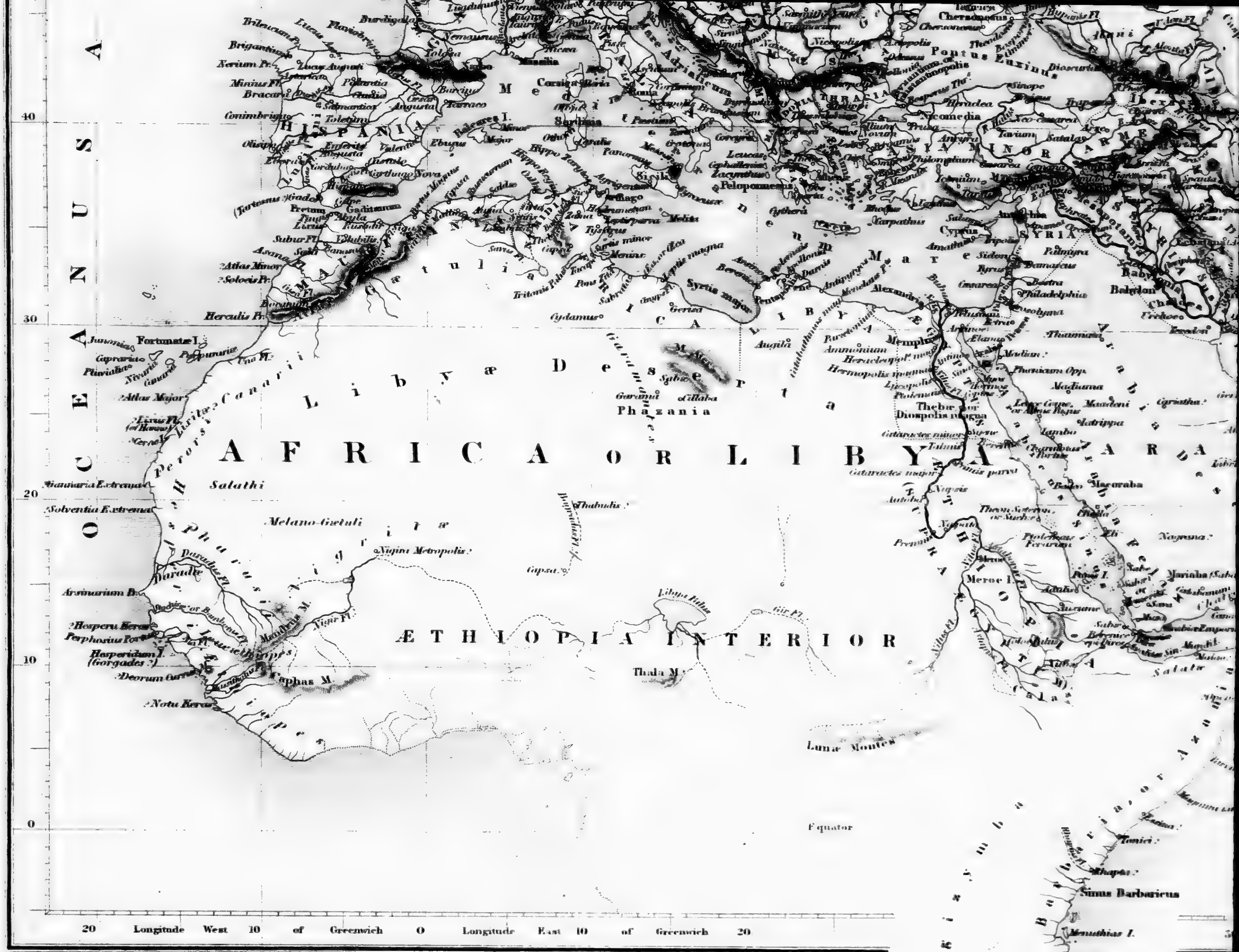
AFRICA OR LIBYA
ÆTHIOPIA INTERIOR
Libyæ Deserta
OCEANUS A
Mare Internum
HISPANIA
SYRIA
Pontus Euxinus
Phazania
Salathi
Melano-Gætuli
Luna Montes
Equator
Sinus Barbaricus
Menuthias I.
Mare Prosodis
Fortunatæ I.
Atlas Major
Atlas Minor
Herculis Pr.
Arsinarium Pr.
Notu Keras
Meroe I.
Alexandria
Memphis
Babylon
Sicilia
Sardinia
Peloponnesus
Cyprus
Creta
Palmyra
Damascus
Carthago Nova
Ebusus
Augila
Thala M.
20 Longitude West 10 of Greenwich 0 Longitude East 10 of Greenwich 20
40
30
20
10
0

PR
ANCI
THE ALPS T
CA
10
15
20
40
VINDELICIA
PANNONIA
Siscia
Sirmium
Sopiana
R. Dravus
Trajan's Bridge
L. Lemanus
Brigantium
Antipolis
Genua
Pisae
Ravenna
Ariminum
Ancona
Parentium
Jadera
Scardona
Tragurium
Salona
Issa
Corcyra Nigra
Epidaurus
Dyrrachium
Apollonia
Corcyra
Leucadia
Cephallenia
Zacynthus
Strophades
Peloponnesus
Cythera
Ægilia
Myrtoan Sea
Diomedis I.
Hadria
Aternum
Histonium
Sipontum
Barium
Brundusium
Hydruntum
Tarentum
Callipolis
Croton
Lacinium Pr.
Scyllacium
Rhegium
Tyrrhenian Sea
Ilva
Igilium
Sardinia
Caralis
Ostia
Antium
Circeii
Pontia
Pithecusa
Neapolis
Capreæ
Salernum
G. of Pæstum
Posidium Pr.
Velia, or Hyele
Palinurum Pr.
Ustica
Æoliæ, or Vulcaniæ Ins.
Strongyle
Hipponium
Drepanum
Ægates
Lilybæum
Selinus
Panormus
Heraclea Minoa
Gela
Camarina
Syracusæ
Hybla, or Megara
Pachynum Pr.
Zephyrium Pr.
Pelorum Pr.
Sicilian Sea
Ionian Sea
African Sea
Hippo Zaritus
Utica
Carthago
Clupea, or Aspis
Hadrumetum
Thapsus
Leptis parva
Tunis
Bulla Regia
Sicca Veneria
Zama Regia
Sufetula
Capsa
Thenæ
Cercina
Cercinitis
Syrtis Minor
Brachodes Pr.
Cossyra
Linosa
Gaulus
Melita
Lampedusa
Tacapæ
Meninx, or Lotophagitis
Gigthis
Fulgurita Villa

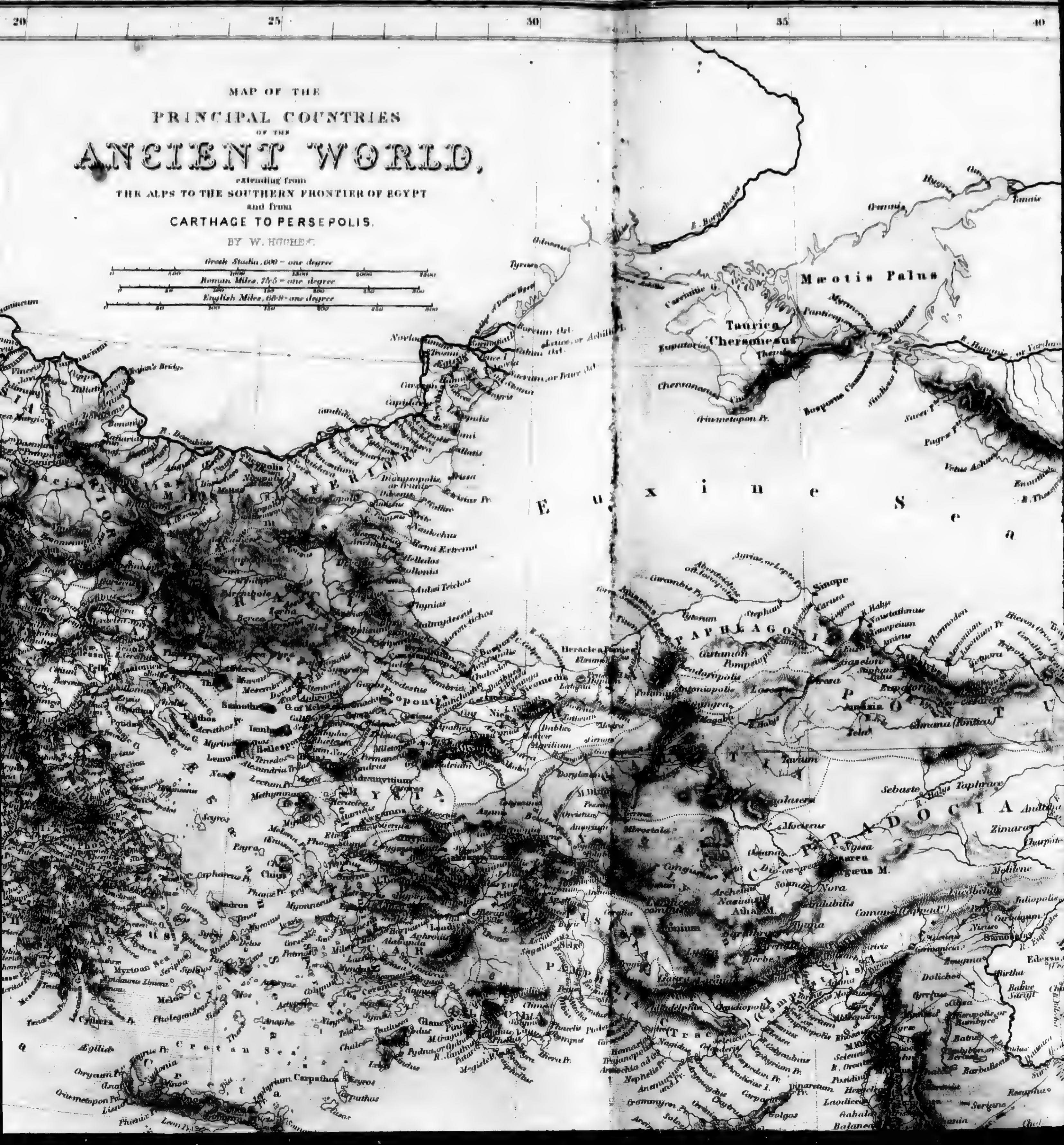

MAP OF THE
PRINCIPAL COUNTRIES
OF THE
ANCIENT WORLD,
extending from
THE ALPS TO THE SOUTHERN FRONTIER OF EGYPT
and from
CARTHAGE TO PERSEPOLIS.
BY W. HUGHES
Greek Stadia, 600 = one degree
Roman Miles, 75·5 = one degree
English Miles, 68·9 = one degree
20
25
30
35
40
Mæotis Palus
Taurica Chersonesus
Euxine Sea
Sinope
Heraclea Pontica
Propontis
Mysia
Paphlagonia
Pontus
Cappadocia
Cretan Sea
Myrtoan Sea

35
40
45
Mæotis Palus
Taurica Chersonesus
Eupatoria
Chersonesus
Crimnetopon Pr.
Borysthenes
Tanais
Tyras
Ister
Danubius
Euxine Sea
PAPHLAGONIA
Sinope
Amisus
Amastris
Pompeiopolis
Antoniopolis
Gangra
Tavium
Sebaste
Mocissus
Nyssa
Cæsarea
Comana
Nora
Ancyra
Zimara
Dorylæum
Melitene
Amida
Edessa or Callinicus
Carrhæ (Harran)
Samosata
Zeugma
Dolichene
Birtha
Balnus Sargi
Hierapolis
Antioch
Seleucia
Laodicea
Gabala
Balanea
Arsamosata
Nisibis
Tigranocerta
Martyropolis
Theodosiopolis
Trapezus
Cerasus
Pharnacia
Amisus
Chorsa
Dadyena
Nicopolis
Satala
Sebastopolis
Comana
Cabira
Neocæsarea
Colchis
Phasis
Dioscurias
Sarapana
Sarmatia
Tanais
Bosporus Cimmerius
Panticapæum
Myrmecium
Cimmerium
Tyras
Olbia
Tauric Chersonesus
Chersonesus
Crimnetopon Pr.
Borysthenes
Tanais
Maeotis Palus
Euxine Sea
Sinope
Amisus
Amastris
Pompeiopolis
Antoniopolis
Gangra
Tavium
Sebaste
Mocissus
Nyssa
Cæsarea
Comana
Nora
Ancyra
Zimara
Dorylæum
Melitene
Amida
Edessa or Callinicus
Carrhæ (Harran)
Samosata
Zeugma
Dolichene
Birtha
Balnus Sargi
Hierapolis
Antioch
Seleucia
Laodicea
Gabala
Balanea
Arsamosata
Nisibis
Tigranocerta
Martyropolis
Theodosiopolis
Trapezus
Cerasus
Pharnacia
Amisus
Chorsa
Dadyena
Nicopolis
Satala
Sebastopolis
Comana
Cabira
Neocæsarea
Colchis
Phasis
Dioscurias
Sarapana
Sarmatia
Tanais
Bosporus Cimmerius
Panticapæum
Myrmecium
Cimmerium
Tyras
Olbia
Tauric Chersonesus
Chersonesus
Crimnetopon Pr.
Borysthenes
Tanais
Maeotis Palus
Euxine Sea

50
55
45
40
35
Caspian, or Hyrcanian Sea
R. Piri, or Cyrus
Thelchi
R. Albanus
Albana
Gabara
Barcana
Arsacata
Nuruana
Cholwana
Sunnindi
Uti
Tyropolis
Zalace
Sarmanis
Pipe
Mondata
L. Sbanta or Mantianus
Gangarya
Vesape
Rebatis (of Atropatene) or Gaza, or Ganzac
Dirge
Arsacia
Bada
Korkura, or Demetrius
Sagaurus
Apollonia
Dura

Sicilia
M E D I T E R R
Syrtis Major
Syrtis Minor
Marmarica
Britannia
Gallia
Hispania
Mauritania
Numidia
Rhætia
Noricum
Pannonia
Illyricum
Dacia
Mœsia
Euxine Sea
Colchis
Thracia
Bithynia
Pontus
Cappadocia
Asia
Cilicia
Mesopotamia
Syria
Cyprus
Creta
Sardinia
Corsica
Sicilia
Baleares
Alexandria
Libya
Ægyptus
The
ROMAN EMPIRE
in its greatest extent
English Miles
Long: East 15 of Greenwich

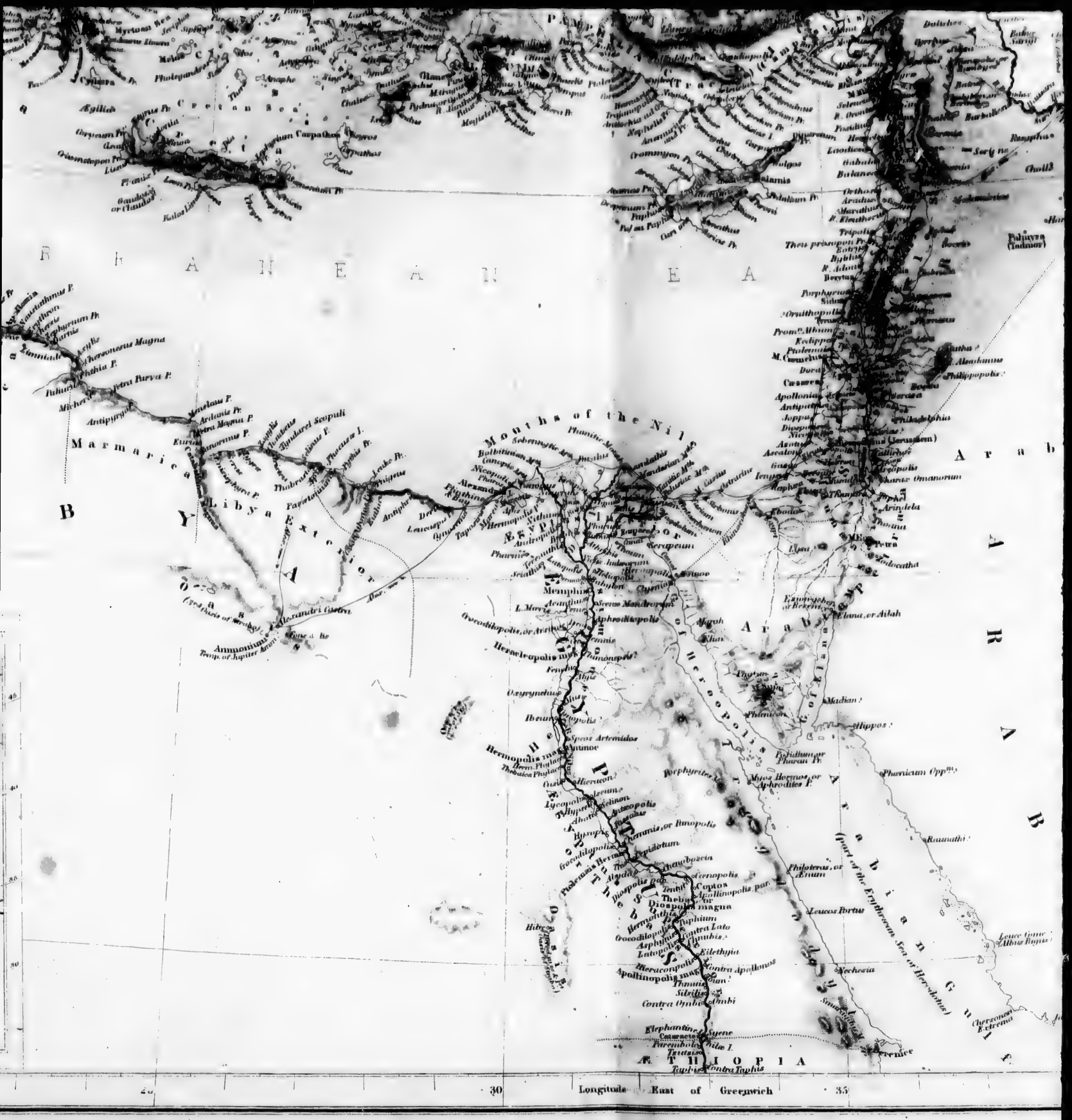

Edinburgh: Published by A. & C. Black

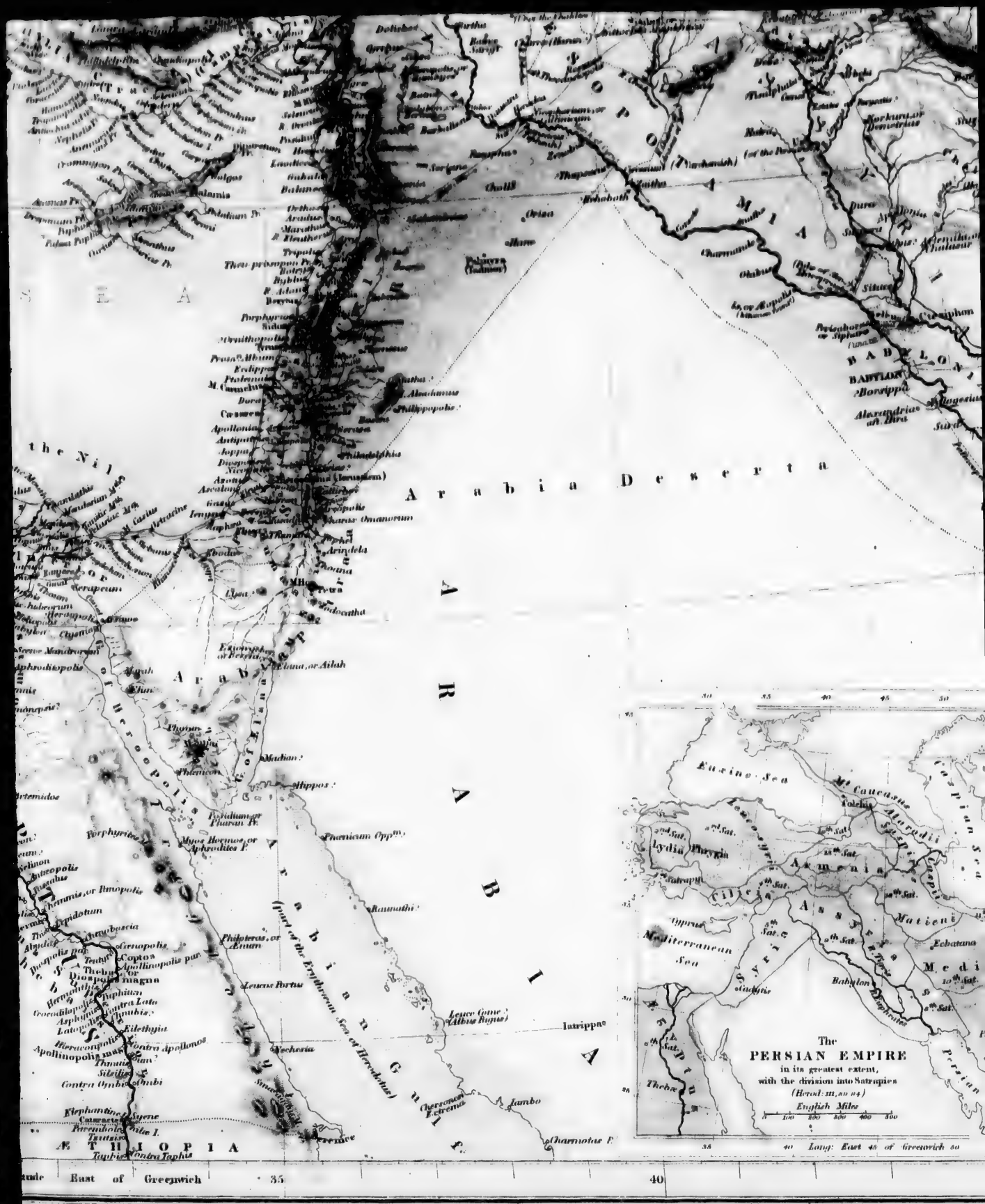
Arabia Deserta
ARABIA
Arabia Felix
Mesopotamia
BABYLONIA
Babylon
Seleucia
Ctesiphon
Palmyra
Damascus
Jerusalem
Philadelphia
Gaza
Petra
Rhinocolura
Pelusium
Memphis
Heliopolis
Alexandria
Thebes
Coptos
Berenice
Leucos Portus
Myos Hormos
Philoteras, or Enum
Ptolemais
Adulis
Axum
Meroe
Napata
Syene
Elephantine
Philae I.
Taphis
Contra Taphis
Contra Apollonos
Apollinopolis magna
Diospolis magna
Hermopolis
Antinoopolis magna
Lycopolis
Coptos
Tentyra
Thebes
Contra Ombos
Ombi
Sibilis
Thmuis
Pharan
Kilethyia
Necheria
Iambo
Charmotus P.
Iatrippa
Leuce Come (Albus Portus)
Ptolemaeus Extremus
Sinus Arabicus
Mare Erythraeum (part of the Erythraean Sea of Herodotus)
Sinus Gallorum
Sinus Arabicus
Sinus Heroopolitanus
Sinus Arabicus
the Nile
SEA
ÆTHIOPIA
Latitude East of Greenwich
35
40
The PERSIAN EMPIRE
in its greatest extent,
with the division into Satrapies
(Herod: III, 90 n4)
English Miles
Long: East 45 of Greenwich 50
Euxine Sea
Caspian Sea
Mt Caucasus
Colchis
Lydia
Phrygia
Armenia
Cilicia
Assyria
Media
Ecbatana
Babylon
Euphrates
Tigris
Mediterranean Sea
Persian

d by A.& C. Black

The
IAN EMPIRE
its greatest extent,
e division into Satrapies
(Herod: III, 89 94)
English Miles
100 200 300 400 500

W. Hughes

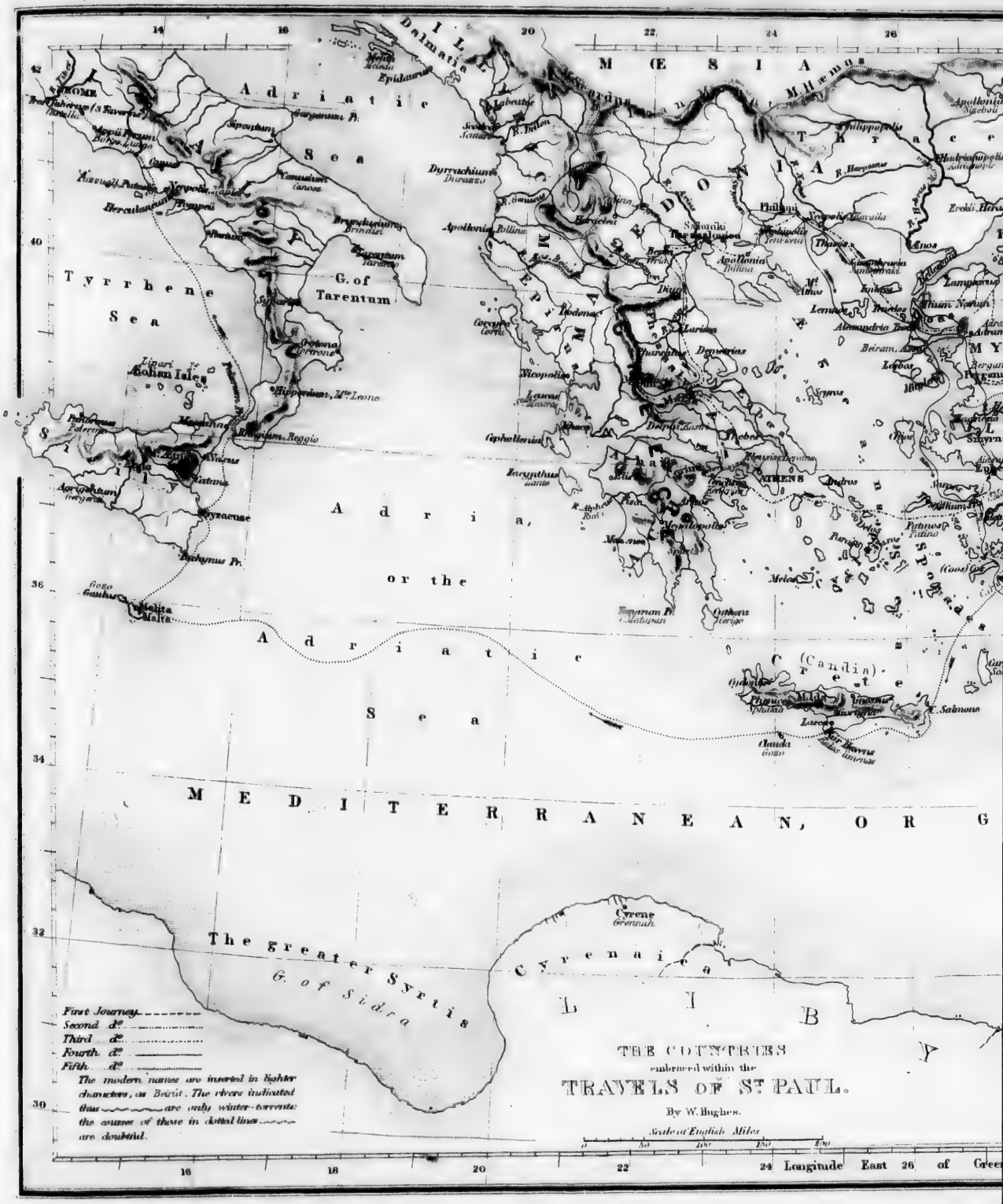
THE COUNTRIES
embraced within the
TRAVELS OF ST PAUL.
By W. Hughes.
Scale of English Miles
Longitude East of Green
Adriatic Sea
Tyrrhene Sea
G. of Tarentum
Adria, or the Adriatic Sea
MEDITERRANEAN, OR G
The greater Syrtis
G. of Sidra
Cyrenaica
LIBYA
Cyrene
Grennah
Dalmatia
MŒSIA
THRACE
MACEDONIA
ACHAIA
ATHENS
CRETE
(Candia)
Sicily
Aeolian Islands
Malta
Corfu
Thessalonica
Philippi
Dyrrachium
Durazzo
Apollonia
Brundusium
Brindisi
Tarentum
Rhegium, Reggio
Syracuse
Catania
Messina
Naples
Rome
Ostia
Tarsus
Cyprus
Rhodes
Patmos
Samos
Lesbos
Lemnos
Crete
Malta
First Journey
Second do.
Third do.
Fourth do.
Fifth do.
The modern names are inserted in lighter characters, as Beirut. The rivers indicated thus are only winter-torrents: the course of those in dotted lines are doubtful.

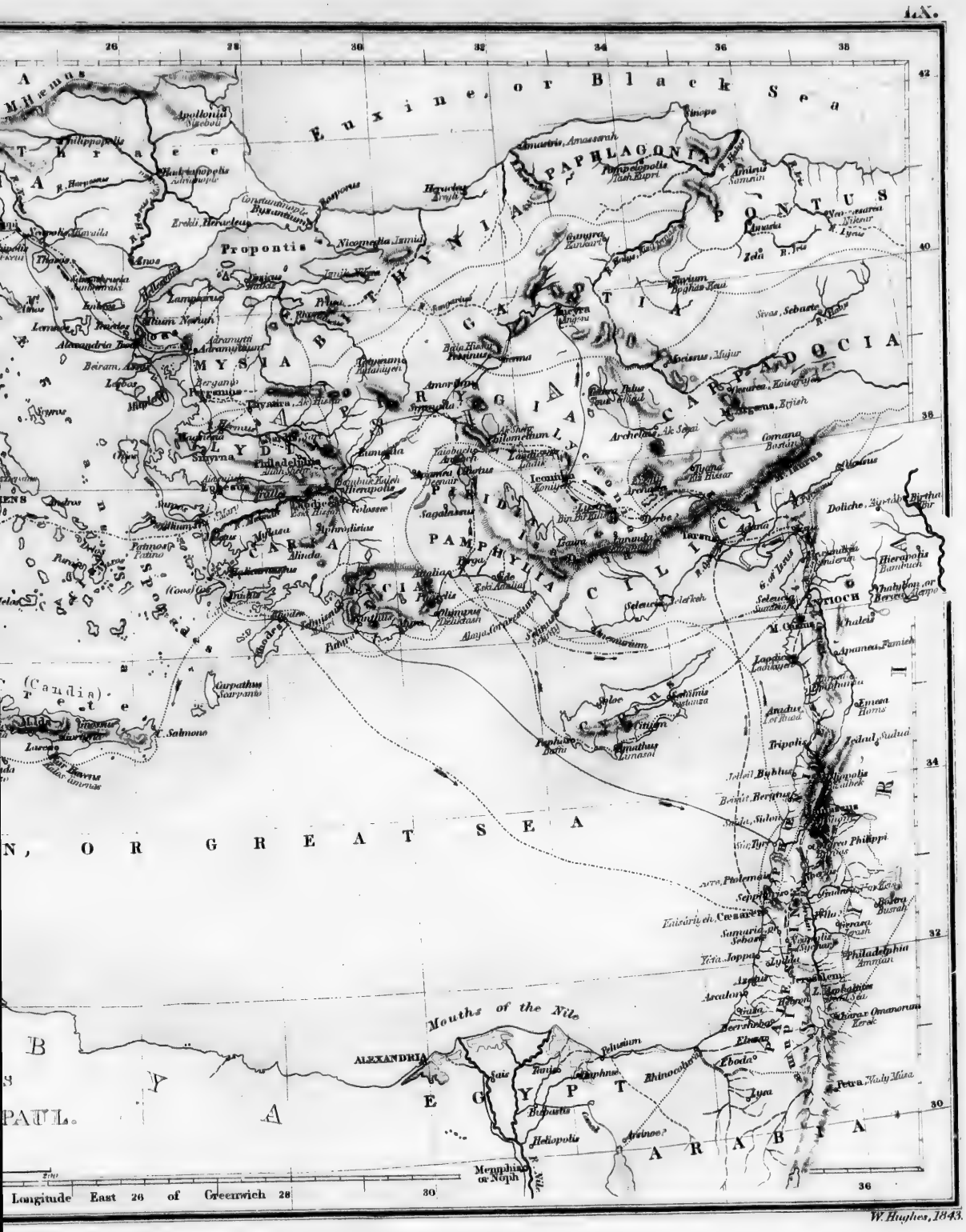

W. Hughes, 1843.

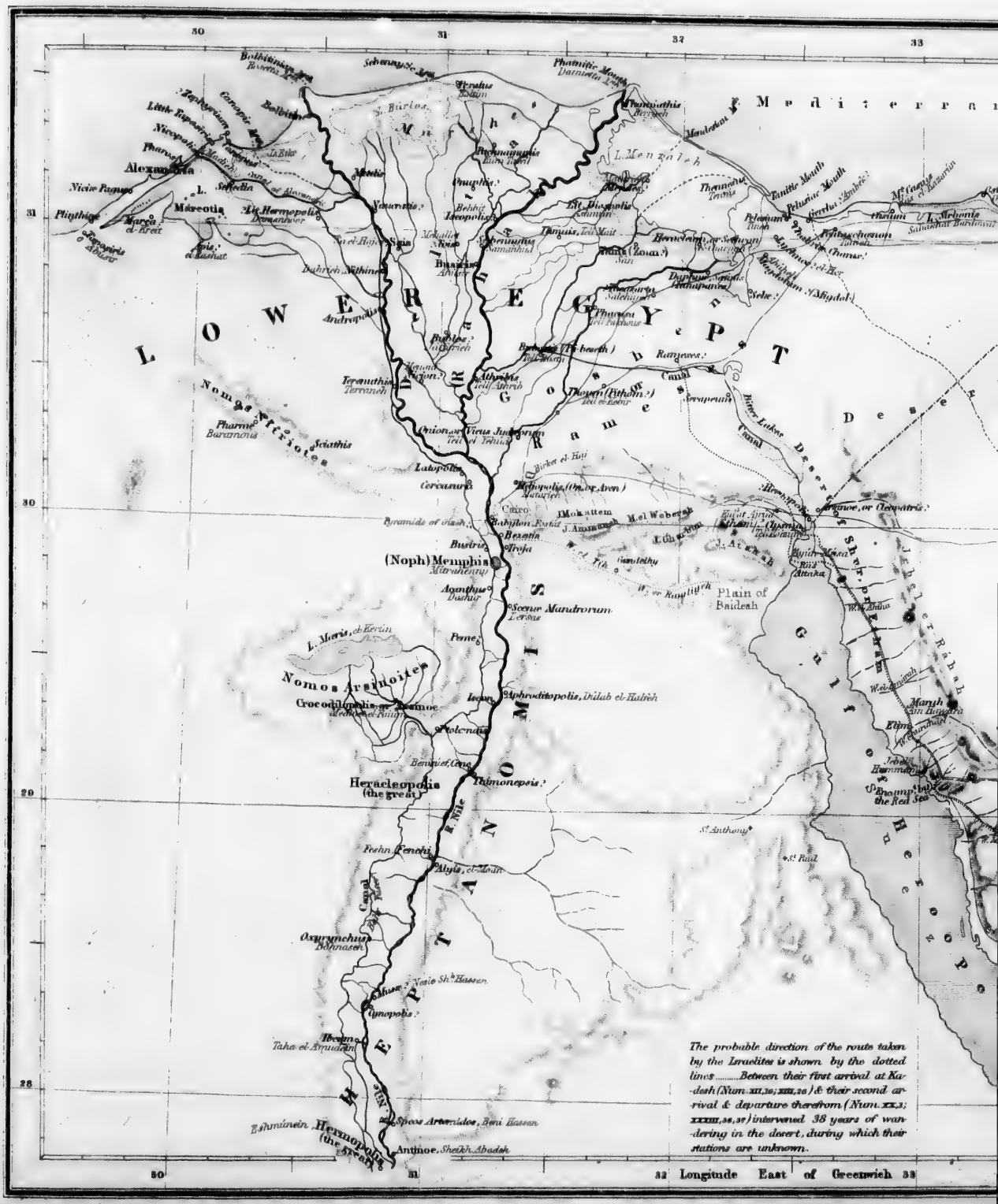

Edinburgh: Published by A. & C. Black.

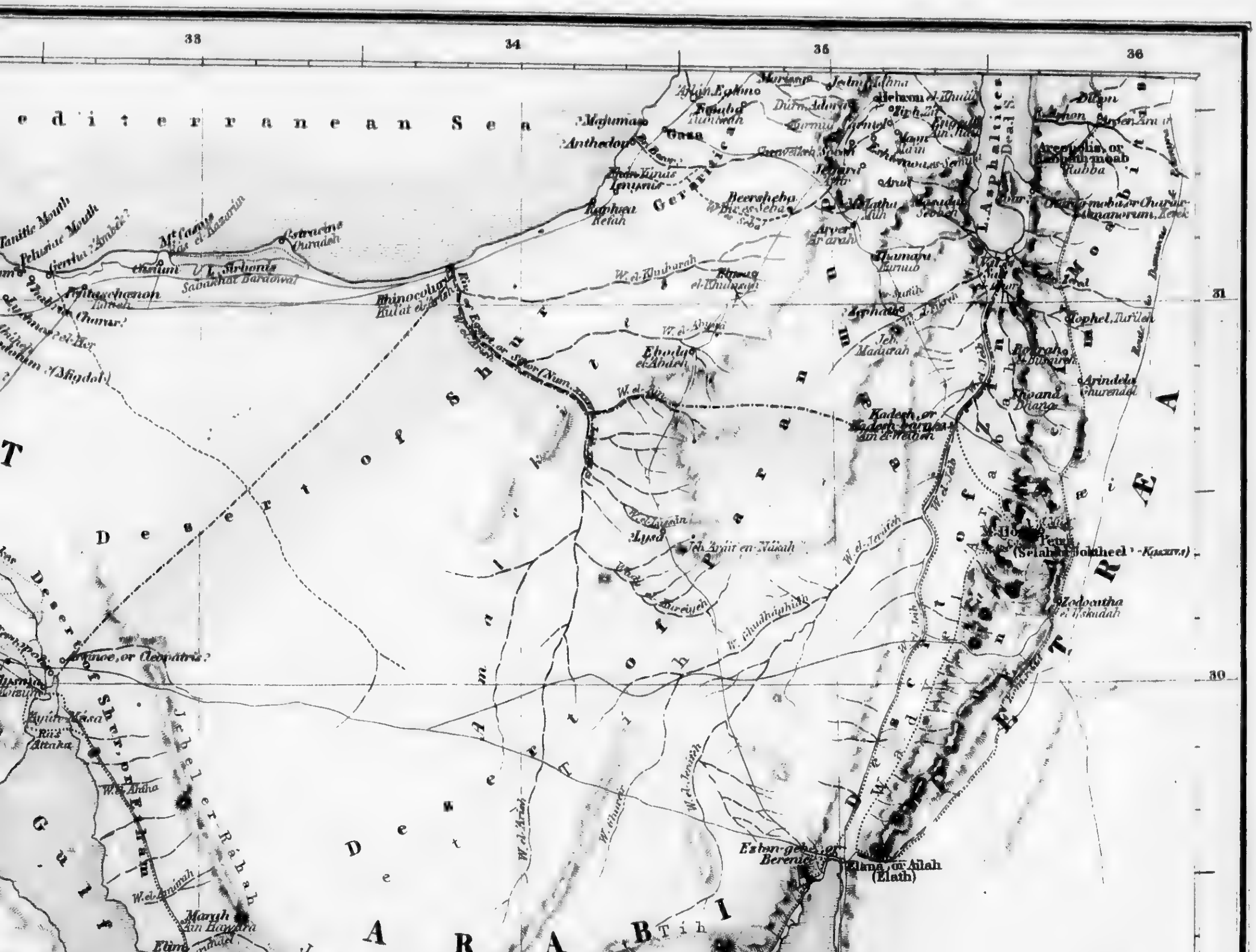

rgh: Published by A.& C. Black.

INDEX

TO

BLACK'S GENERAL ATLAS.

N.B.—An APPENDIX, containing a number of additional names, will be found at the end of the INDEX, p. 57.

* Prefixed to a name signifies that it has been erased from the Map.
‡ Prefixed to a name signifies a Country, Province, District, &c.
§ Prefixed to a name signifies a Tribe, People, &c.

Names.	Lat.	Long.	No. of Map.
Aa, R. (Riga)	57 7N	24 13E	27
Aa, R.	51 6N	4 23E	19
Aa, R.	53 20N	6 28E	18
Aa, R.	46 57N	8 17E	17
Aabeidat	34 14N	35 44E	37
Aabye	56 16N	8 50E	25
Aabye	57 10N	9 46E	25
Aach, R.	47 37N	9 32E	22
Aael	55 36N	8 24E	25
Aaere (Aerea)	32 41N	36 31E	37
Aagerup	55 40N	11 43E	25
Aahere	32 56N	36 31E	37
Aakier	56 29N	9 2E	25
Aakre	59 46N	6 9E	26
Aal	60 33N	8 36E	26
Aal, El	31 46N	35 54E	37
Aalabeks	55 1N	12 27E	25
Aalbek	57 37N	10 26E	25
Aalborg	57 2N	10 1E	25
‡ Aalborg	56 52N	9 44E	25
Aalen	48 49N	10 4E	22
Aallan, Wady	32 47N	35 53E	37
Aalaund	62 24N	6 [illegible]	26
Aalten	51 56N	6 35E	18
Aamara	20 50N	30 45E	42
Aamodt	61 16N	11 17E	26
Aar, R.	50 21N	7 57E	22
Aaraban	36 33N	40 [illegible]	36
Aarberg	47 3N	7 18E	17
Aarburg	47 19N	7 54E	17
Aardal	58 36N	7 49E	26
Aardal	61 11N	7 17E	26
Aardenburg	51 17N	3 28E	18
Aare, R.	47 37N	8 11E	17
‡ Aargau	47 22N	8 4E	17
‡ Aarhuus	56 8N	9 46E	25
Aarhuus	56 21N	10 12E	25
Aaroe	55 15N	9 43E	25
Aarup	55 47N	9 40E	25
Aaruscund, R.	34 7N	62 31E	38
Aarwangen	47 14N	7 46E	17
Aasa	59 55N	31 45E	27
Aasnæs	60 28N	11 54E	26
Aastrup	55 30N	8 47E	25
Aastrup	55 47N	9 50E	25
Aassy, R.	34 36N	36 56E	37
Aassy, R.	36 3N	35 50E	36
Aatgong	24 20N	91 10E	39
Abacaxis, R.	3 33S	57 22W	54
Abacknas	58 13N	16 48E	26
Abaco	26 1N	77 10W	50
Abaco, L.	30 46N	77 50W	50
Abaco, B.	26 25N	76 50W	50
Abad	28 18N	67 48E	38
Abadeh	31 16N	52 45E	38
Abai, Harb.	6 12N	116 28E	40
Abaite	1 47S	48 43W	54
Abait	17 30N	45 58W	51
Abalharo	29 4N	34 5E	43
Aban	31 16N	57 37E	38
Abana, R.	33 32N	36 29E	37
Abancay	13 13S	73 10W	52
Abanilla	38 15N	1 4W	29
Abanitza	37 50N	22 35E	34
Abany	47 12N	20 1E	3
Abapo	19 15S	62 2W	53
Abarcal	41 5N	8 5W	30
Abarim, Mts. of	31 35N	35 43E	37
Abarkoh	31 20N	54 8E	38
Abas-abad	39 6N	45 20E	36
‡ Abasia	42 50N	39 30E	26
Abazia	42 23N	13 58E	31
Abbidis	11 30S	37 21W	54
Abbasabad	32 52N	55 19E	38
Abbasabad	19 4N	45 34E	38
Abbassabad	36 20N	58 38E	38
Abbaye	46 38N	6 18E	17
Abberford	53 50N	1 20W	7
Abbeville	50 6N	1 48E	15
Abbeville	34 12N	82 23W	48
Abbey	57 38N	3 33W	9
Abbeyfeale	52 29N	9 19W	13
Abbey Head	54 46N	3 58W	10
Abbey Holm	54 51N	3 19W	7
Abbeyknockmay	53 26N	8 44W	13
Abbeylard	53 46N	7 24W	12
Abbeyleix	52 54N	7 21W	13
Abbey, New	54 58N	3 37W	10
§ Abbitibbes	49 10N	79 0W	46
Abbitibbe House	48 49N	78 37W	46
Abbitibbe, Lake	48 55N	79 0W	45-1
Abbitibbe, R.	51 5N	81 50W	45
Abbosh	33 29N	35 30E	37
Abbotrule	55 25N	2 38W	10
Abbots Bromley	51 5N	1 18W	8
Abbots Bromley	52 50N	1 54W	8
Abbots, Morton	52 12N	2 0W	8
Abbots, Rodling	51 47N	0 16E	8
Abbotsbury	50 39N	2 36W	8
Abbotsford	55 35N	2 47W	10
Abbotshall	56 6N	3 10W	10
Abbotsham	51 1N	4 15W	8
Abbotsley	52 12N	0 13W	8
Abcheran, C.	40 28N	50 13E	28
Abd Maaz	32 32N	36 36E	37
‡ Abda	32 3N	8 30W	44
Abdan	36 44N	68 34E	38
Abdera	40 58N	24 50E	59
Abdie	56 20N	3 12W	10
Abdikini	42 55N	27 54E	33
Ab-dool	31 43N	66 6E	38
Abegerm	36 56N	50 46E	38
Abegerm	36 54N	50 45E	38
Abejar	41 47N	2 44W	29
Abelbethmaachah	33 21N	35 38E	37
Abelmaim	33 21N	35 38E	37
Abel shittun	31 52N	35 38E	37
Abenberg	49 10N	10 56E	22
Abenojar	38 45N	4 15W	30
Abensburg	48 51N	11 50E	22
Aberafon	51 37N	3 45W	8
Aberarder	57 16N	4 15W	9
Aberarder	56 56N	4 33W	9
Aberayron	52 15N	4 13W	8
Aberbrothock	56 33N	2 32W	10
Aberbythych	51 51N	4 0W	8
Abercairney	56 22N	3 45W	10
Aberchalder	57 7N	4 45W	9
Aberchirder	57 33N	2 39W	9
Aberchirdir	57 34N	2 40W	9
Abercorn	55 59N	3 28W	10
Abercrombie, R.	34 0S	149 27E	56
Aberdalgie	56 23N	3 28W	10
Aberdare	51 41N	3 24W	8
Aberdaron	52 49N	4 43W	8
‡ Aberdeen, County	57 24N	2 47W	9
Aberdeen, New	57 8N	2 6W	9
Aberdeen, Old	57 9N	2 6W	9
Aberdeen Mt.	36 46S	146 47E	56
Aberdour	57 41N	2 12W	9
Aberdour	56 4N	3 17W	10
Aber Dyfi	52 32N	4 3W	8
Aberedou	52 9N	3 17W	8
Aberfeldy	56 37N	3 52W	10
Aberfoil	56 11N	4 20W	10
Aberfraw	53 12N	4 28W	7
Abergavenny	51 50N	2 58W	8
Abergeldie	57 3N	3 13W	9
Abergeley	53 17N	3 34W	7
Abergorlech	51 50N	4 3W	8
Abergwilly	51 52N	4 13W	8
Aberiddy B.	51 56N	5 14W	8
Aberkouh	31 0N	54 26E	38
Aberlady	56 1N	2 51W	10
Aberlemno	56 42N	2 44W	10
Aberlour	57 27N	3 15W	9
Abernant	51 53N	4 23W	8
Abernethy	57 16N	3 42W	10
Abernethy	56 20N	3 17W	10
Abernyte	56 28N	3 10W	10
Aberporth	52 8N	4 31W	8
Aberruthven	56 19N	3 39W	10
Aberthaw	51 24N	3 22W	8
Aberuchill	56 23N	3 50W	10
Abervrach Harb.	48 37N	4 36W	15
Aberystwith	52 24N	4 5W	8
Aberystwith	51 47N	3 6W	8
Abestos M.	29 20S	23 48E	44-1
Abhar	36 30N	40 3E	38
Abiad, R.	33 25N	6 25E	44
Abiad, Ras el	33 12N	35 8E	37
Abichai	47 0N	84 58E	35
Abiguan	7 58S	74 28W	52
Abigherm	38 40N	69 54E	38
Abigherm	38 41N	69 53E	38
Abigoom	29 32N	67 9E	38
Abil	32 43N	35 54E	37
Abila	33 41N	36 9E	37
Abila	32 43N	35 54E	37
Abila Lysaniæ	33 40N	36 10E	37
Abild	55 1N	8 58E	25
‡ Abilene	33 35N	36 8E	37
Abinger	51 12N	0 24W	8
Abingdon	51 40N	1 17W	8
Abingdon	36 33N	82 4W	48
Abington	52 38N	8 22W	13
Abington	52 8N	0 14E	8
Abington	55 34N	3 49W	10
Abistandeh, Lake	33 3N	68 10E	30
Abiverd	38 8N	57 28E	38
Abkettleby	52 47N	0 55W	8
Abla	37 13N	2 55W	29
Abla	33 52N	36 4E	37
Ablasserdam	51 52N	4 41E	18
Ablis	48 30N	1 50E	15
Abo	60 26N	22 11E	27
‡ Abo	61 10N	22 40E	27
Abokna	13 15N	36 0E	42
Abomey	7 30N	1 37E	42
Abondance	46 17N	6 46E	31
Abondie	46 5N	8 47E	17
Abonteichus	41 58N	33 48E	59
Aboo	24 40N	72 48E	39
Aboo Barko	28 59N	34 42E	43
Aboo Khan	31 36N	67 10E	38
Aborlan	9 30N	118 58E	40
Abotis	27 0N	31 22E	59
Abou	41 17N	41 11E	36
Abou Ahmed	19 15N	33 15E	42
Abou Gandir	29 17N	30 44E	43
Abou-el Matamar	30 53N	30 12E	43
Aboufar	29 30N	31 16E	43
Abou Feregeh	23 35N	33 27E	43
Abou Gurgeh	28 32N	30 55E	43
Abou Heregi	23 39N	33 22E	43
Abou Houal	26 25N	32 10E	43
Abou Jane	31 30N	35 15E	37
Aboudakiou	25 32N	29 8E	43
Aboukir, Bay of	31 22N	30 14E	43
Aboukir, Castle	31 16N	30 8E	43
Abou Karaz	14 35N	33 25E	42
Abou Selelat	24 0N	33 1E	43
Abouparus	13 30N	29 0E	42
Abou Szoueyr	28 50N	33 58E	43
Abouselebbe Gl.	26 50N	32 20E	43
Aboushar	28 7N	33 8E	43
About	58 13N	4 58W	9
Aboutij	27 1N	31 21E	43
Aboyne	57 4N	2 49W	9
Abra Pampa	22 10S	65 21W	53
Abrahao	39 28N	8 43W	30
Abrantes	39 28N	8 12W	30
Abrantes (Bahia)	12 45S	38 19W	54
Abrets Les	45 32N	5 35E	16
Abrolhos, I.	17 53S	38 34W	54
Abrostola	39 4N	31 54E	59
‡ Abruzzo, Citra	42 3N	14 18E	31
‡ Abruzzo, Ultra	42 22N	13 34E	31
Abaernen	56 10N	25 30E	27
Absyrtides Is.	44 45N	14 25E	59
Abt, The	53 21N	5 25E	18
Abubuz	40 35N	0 53W	29
Abuel Aswad, R.	33 23N	35 17E	37
Abuna R.	9 30S	65 8W	52
Abusaid	36 57N	42 34E	36
* Abu Regimo	33 57N	42 58E	36
Abu Fatera	29 10N	48 3E	38
Abu Subbah	31 54N	35 17E	37
Abu Zabura Nahr	32 25N	34 53E	37
Abuheh	30 57N	32 21E	60
Abus Fl.	53 50N	0 10W	58
Abvigo	46 20N	9 6E	17
Abyad, el W.	30 55N	34 30E	37
Abydos Pt.	40 13N	26 5E	36
Abydos	40 10N	26 38E	59
Abydus	26 11N	31 57E	59
Abyla	35 50N	5 30W	58
Abyzia	38 42N	20 59E	34
Abzai, R.	31 40N	48 51E	38
Acaarides Come	38 33N	30 27E	59
‡ Acadie	45 10N	73 28W	46
Acamas Pr.	35 5N	32 14E	59
Acambaro	20 3N	100 31W	49
Acampsis R.	41 42N	41 36E	59
Acaneau, R.	6 27N	63 3W	52
Acare	11 40N	50 50E	58
Acanthus	29 45N	31 11E	59
Acaponeta	22 43N	105 36W	49
Acapulco	17 0N	99 51W	49
‡ Acarnania	38 48N	21 7E	34
Acasumpet	12 5N	79 51E	39
Acatlan	17 57N	98 0W	49
Acawah	23 14N	11 27E	44
Acaway	5 30N	57 54W	54
Acay	24 31S	66 45W	53
Accarah	5 48N	0 3E	42
Accho	32 56N	35 4E	37
Accipitrum	39 10N	8 10E	59
Accompong town	18 14N	77 46W	50
Accumuli	42 42N	13 16E	31
Acebedo	42 50N	5 3W	30
Acerenza	40 50N	15 57E	32
Acerna	40 47N	15 4E	32
Acerra	40 57N	14 23E	32
Acesines, Fl.	31 0N	72 0E	58
Acesines	31 50N	73 0E	30
Ach	47 53N	9 11E	22
Acha, Sierra de	32 30N	106 45W	49
Achacache	16 30S	69 30W	52
Achadouna	56 17N	4 54W	10
Achagahan	57 19N	6 15W	9
Achaguntoul	57 17N	3 58W	9
Achagiate	57 18N	4 53W	9
Achagraskill	58 27N	4 58W	9
‡ Achaia	38 6N	22 0E	34
Achalagouild	57 51N	5 16W	9
Achalean	56 23N	5 1W	10
Acham	57 33N	3 1W	9
Achanannan	56 47N	3 33W	9
Achanie	57 58N	4 2W	9
Achanty	56 55N	7 51W	9
Acharachle	56 48N	6 51W	9
Acharnæ	38 4N	23 42E	34
Acharnoch	57 14N	3 9W	9
Achatatoil	57 9N	5 35W	9
Achavanish Inn	58 20N	3 22W	9
‡ Acheen	4 30N	97 0E	40
Acheen	5 35N	95 24E	40
Achendoun Cas.	57 25N	3 10W	9
Acherings	48 21N	11 49E	22
Achern	48 38N	8 6E	22
Acherland	58 22N	3 33W	9
Acherusia L.	39 20N	20 33E	59
Achester	58 30N	3 37W	9
Achhen Cas.	55 19N	3 31W	10
Achil Hd.	53 58N	10 13W	12
Achil Isle	53 58N	10 0W	12
Achilbeg Isle	53 52N	9 54W	12
Achillis I.	33 17N	30 11E	59
Achil Sd.	53 52N	9 54W	12
Achilty L.	57 34N	4 36W	9
Achim	53 1N	9 3E	21
Achimore	58 8N	4 6W	9
Achin	50 15N	5 2E	19
Achin	57 30N	2 15W	9
Achincar	55 34N	5 21W	10
Achindarin	57 35N	3 2W	9
Achindrain	56 10N	5 14W	10
Achingill	58 32N	3 4W	9
Achinore	55 55N	5 13W	10
Achintoul	58 15N	3 56W	9
Achintoul Cas.	56 52N	3 42W	9
Achita	40 10N	140 15E	35
Achkaharn	57 44N	5 39W	9
Achlunty	56 47N	6 3W	9
Achlochy	56 47N	2 51W	9
Achluchran	56 52N	4 50W	9
Achluchran	56 51N	4 55W	9
Achlyne	56 26N	4 21W	10
Achmacay	57 23N	2 3W	9
Achmacree	56 46N	2 51W	9
Achmalady	57 31N	2 12W	9
Achmanarry	56 55N	5 9W	9
Achmarkmore	56 49N	3 50W	9
Achmere	55 40N	5 43W	10
Achmet Aga	38 43N	23 29E	34
Achmetha	34 51N	48 32E	59
Achmore	57 20N	5 33W	9
Achmore	57 22N	3 14W	9
Achmore	56 45N	4 12W	10
Achmore	56 28N	4 15W	10
Achmore	58 34N	4 47W	9
Achnachoile	57 13N	3 25W	9
Achnadach	56 42N	5 34W	9
Achnacraig	58 7N	3 33W	9
Achnagaman	56 0N	5 10W	10
Achnagows	57 32N	3 48W	9
Achnabaid	57 3N	3 53W	9
Achnahowie	58 15N	4 1W	9
Achnahugh	58 14N	4 3W	9
Achnakeck	57 12N	3 48W	9
Achnaken	58 14N	3 58W	9
Achnamaddy	56 22N	5 11W	10
Achnanilar	56 48N	5 40W	9
Achnaskra	57 17N	3 17W	9
Achna Steanlet	58 16N	3 39W	9
Achnavadie	57 2N	3 33W	9
Achnellen	58 25N	4 12W	9
Achness	58 10N	4 20W	9
Acholly, Ward of	57 1N	2 19W	9
Achonry	54 5N	8 43W	12
Achor, V. of	31 52N	35 30E	37
Achpubil	56 50N	5 12W	9
Achranich	56 35N	5 47W	10
Achratal, L.	49 20N	74 23W	46
Achroy	58 24N	3 18W	9
Achsall	56 58N	5 3W	9
Achshapn	33 7N	35 14E	37
Achsib	33 1N	35 6E	37
Achumore	58 22N	4 34W	9
Achumore	57 59N	4 26W	9
Achzib	33 3N	35 7E	37
Aciorolo, T. dell	40 10N	14 50E	32
Aci Reale	37 33N	15 10E	32
Acinas	42 1N	3 12W	30
Acinasis	41 46N	42 0E	59
Acipades	38 6N	20 42E	34
Acis R.	37 40N	15 12E	59
Ackergill	58 26N	3 4W	10
Acklin, I.	22 30N	73 35W	50
Ackworth	53 40N	1 19W	7
Acle	52 39N	1 31E	8
Acmonia	39 0N	25 50E	59
Aconquija	26 48S	65 58W	53
Acoma	35 24N	106 14W	49
Acomb	53 57N	1 7W	7
‡ Aconcagua	32 0S	70 35W	53
Acortizal, R.	20 10S	53 5W	54
Acqua Sparta	42 41N	12 31E	31
Acqui	44 41N	8 32E	31
Acquin	18 14N	73 19W	50
Acrabbim, Ascent of	31 0N	35 30E	37
Acrabi	32 11N	35 21E	37
Acrathos Pr.	40 6N	24 20E	59
Acre	32 51N	35 5E	37
Acre, Bay of	32 51N	35 2E	37
‡ Acre, Pachalic of	33 20N	35 30E	37
‡ Acre, Plain of	32 53N	35 11E	37
Acre	34 56N	33 15E	30
Acre or Akka	32 56N	35 4E	37
Acrington	53 45N	2 21W	7
Acritas Pr.	36 40N	21 55E	34
Acroceraunium Pr.	40 25N	19 22E	59
Acro-Corinth	37 55N	22 53E	34
Acroterion	36 20N	25 23E	34
Actium	38 55N	20 48E	34
Acton	51 30N	0 17W	8
Acton Beauchamp	52 9N	2 27W	8
Acton Wussel	52 45N	2 5W	8
Aculapa	18 12N	93 7W	49
Acumencum	45 14N	19 57E	59
Acururui, R.	3 30S	68 33W	52
Adair, Cape	71 20N	71 0W	45-1
Adala	38 34N	28 26E	36
‡ Adalia	37 5N	30 50E	36
Adalia	36 3N	31 0E	36
Adalia	36 56N	30 40E	36
Adalia, G. of	36 35N	30 50E	36
Adamello, M.	46 10N	10 34E	31
Adami	37 35N	23 4E	34
Adamkelia	51 32N	8 58W	12
Adam's I.	51 15S	166 3E	41
Adam's Peak	6 55N	80 30E	30
Adam's Br.	9 10N	79 40E	39
Adam's Tn.	52 23N	6 43W	13
Adamowa	8 55N	13 10E	42
Adamson's Peak	43 21S	146 55E	57
Adamstown	57 25N	2 45W	10
Adamus	38 4N	4 26W	30
Adana	37 5N	35 13E	36
Adana	37 1N	35 18E	59
‡ Adana	37 10N	35 0E	36
Adanea	37 18N	21 59E	34
Adare	52 33N	8 46W	13
Adarfit	29 5N	9 1W	44
Adda, R.	45 20N	9 25E	31
Adderley	52 57N	2 29W	7
Addingham	53 56N	1 53W	1
Addyser	23 32N	71 5E	39
Adelaide	34 28S	138 48E	41
Adelaide	34 54S	138 38E	56
Adelaide Port	34 48S	138 35E	56
Adele Island	15 6S	123 15E	41
Adelphi Islands	39 7N	24 0E	34
Adelphi	39 8N	24 1E	34
Adelsberg	45 49N	14 14E	23
Adelsheim	49 24N	9 25E	22
Ademuz	40 5N	1 15W	29
Aden	12 46N	45 10E	35
Aden, Port of, see Map			42
Adenar	8 25S	123 18E	40
Aderna	38 18N	21 50E	34
Aderno	37 38N	14 49E	32
Adforton	52 20N	2 51W	8
Adgeroud	30 7N	32 25E	43
A'dhem R.	34 25N	44 28E	38
‡ Adiabene	36 30N	43 35E	59
Adienus R.	41 9N	40 50E	59
Adige, R.	45 11N	12 10E	31
Adir	15 17N	6 15E	42
Adiri or Yolla R.	6 0N	0 50E	42
Adirsah R.	36 37N	67 10E	38
Adisham	51 15N	1 11E	8
Adjeoum	32 24N	35 59E	37
Adjidjac	44 5N	28 41E	33
Adjiud	45 54N	26 57E	33
Adlan	33 24N	35 19E	37
Adler, R.	50 10N	15 45E	23
Admiral Isle (Nova Zembla)	74 50N	55 0E	3, 35
Admiralty Bay	13 8N	61 12W	50
Admiralty Bay	59 39N	139 50W	45
Admiralty Bay	40 55S	173 55E	57
Admiralty Gulf	14 10S	126 0E	41
Admiralty Is.	74 0N	56 0E	2
Admiralty Isle	57 40N	134 30W	45-1
Admiralty Isle	2 20S	147 0E	41
Ad Nonum (Ruins)	33 31N	35 23E	37
Adolf	59 8N	13 0E	26
Adonis	34 10N	35 44E	37
Adonis R.	34 3N	35 30E	37
Adony	47 7N	18 51E	23
Adoraim	31 31N	35 3E	37
Adorf	50 20N	12 19E	22
Adoumatta Isle	2 0N	73 40E	39
Adpar	52 3N	4 28W	8
Adra	36 43N	3 1W	30
Adra	33 2N	36 20E	37
Adragool Bay	51 40N	9 42W	13
Adrampatam	10 19N	79 25E	39
Adramyti	39 37N	27 3E	36
Adramyti G. of	39 30N	26 40E	36
Adramyttium	39 34N	27 2E	59
Adratshaw Bay	36 21N	30 35E	36
Adria	45 3N	11 52E	31
Adrum	32 25N	20 15E	59
Adrian's Fountain	30 35S	19 50E	44-1
Adrianople, or Edreneh	41 45N	26 33E	33
Adrianople	41 43N	26 35E	60
Adriatic Sea	42 30N	15 0E	6
Adrius M.	43 10N	18 45E	59
Adryanun	37 51N	38 37E	36
Adula M	46 45N	8 25E	59
Aduliis	15 0N	39 50E	58
Adullam	31 39N	35 1E	37
Adur R.	36 35N	4 57E	44
Advent	50 40N	4 38W	8
Adventure B.	43 20S	147 30E	57
Adventure P.	47 5S	167 42E	57
Advocate Bay	45 21N	64 34W	46
Adwany	15 37N	77 20E	39
Adwell	57 41N	1 0W	8
Adzerbaling	54 50N	9 58E	25
Ae, Br. of	55 11N	3 35W	10
Æa	42 10S	42 5E	59
Aeas R.	40 32N	19 40E	59
Æane	41 22N	15 12E	59
Aechillaeum	45 21N	36 30E	59
Ædepsus	38 50N	23 2E	34
Aegea	36 50N	35 48E	59
Aegates Is.	38 0N	12 10E	59
Aegea	40 55N	22 3E	59
Ægæan Sea	38 25N	25 20E	59
Aegia	38 9N	22 19E	34
Aegida	45 30N	13 40E	59
Aegila	35 52N	23 18E	59
Aegina	37 44N	23 26E	34
Aegina I.	37 43N	23 20E	34
Aegionurus	37 10N	10 40E	59
Ægosthena	38 9N	23 14E	34
Aegum	37 58N	12 15E	59
‡ Ægyptus Infer.	30 48N	31 20E	59
‡ Ægyptus Supe	26 30N	31 40E	59
Aehonhamul	57 22N	3 42W	9
Aelbsak	32 31N	5 36W	44
Ael Wed	35 37N	0 16W	44
Aelana G. of	28 45N	34 45E	59
Aelana	29 33N	35 0E	59
Ælana	29 33N	35 0E	59
Aelberg	47 10N	10 21E	23
Aelia	42 40N	23 4E	50
Ælli	18 40N	41 10E	58
Aelia	31 47N	35 13E	37
Aemona	46 3N	14 30E	59
Aenaria	40 45N	13 52E	59
Aenea	40 24N	22 48E	59
Aeneyze, Castle	30 24N	35 41E	43
Aeng	19 42N	94 10E	40
Aenisesphyra P.	31 30N	25 25E	59
Aenon	32 20N	35 33E	37
Aenona	44 15N	15 9E	59
Aenos	40 40N	26 5E	59
Aental	37 6N	37 30E	36
Aenum	26 10N	34 10E	59
Aenus Fl	47 30N	11 0E	58
Æoliae Is.	38 40N	14 15E	59, 60
Aeopolis	33 41N	42 48E	50
Aenab	37 7N	37 30E	36
Æroë, Isle	54 54N	10 20E	25
Aerschot	50 59N	4 48E	19
Aerzen	51 29N	6 15E	18
Aesch	47 29N	7 37E	17
Aesium	43 30N	13 30E	59
§ Aestiaei	57 0N	25 0E	58
Aestraeus R.	40 50N	22 12E	59
§ Æthiopii	27 30N	62 30E	50
‡ Æthiopia Inter.	12 0N	14 0E	58
‡ Æthiopia (Supra Egyptum)	15 0N	33 0E	58
Ætna Mount	37 45N	15 0E	59
* Aeyzy	26 3N	44 30E	35
Afflagay	11 45N	14 40E	42
Afflagay	11 50N	14 35E	42
Affaires R.	57 22N	4 41W	9
Affaric	57 16N	5 6W	9
Affaric Loch	57 16N	5 14W	9
Affeltrange	47 32N	8 0E	17
Afferden	51 39N	6 0E	18
Affleck la.	56 32N	2 46W	10
Affnoo	18 30N	5 0E	42
Affoltern	47 3N	7 43E	17
Affodi	32 36N	35 8E	37
‡ Afghanistan	32 0N	66 0E	38
‡ Afghanistan	32 0N	66 0E	35
Afile	31 32N	4 46W	44
Afioni Kara Hiss.	38 45N	30 35E	36
Afka	34 8N	36 2E	36
Afka	34 9N	36 0E	37
Afognack Isle	58 10N	152 0W	45-1
Afoonska	64 23N	33 50E	27
‡ Africa	15 0N	20 0E	1, 42
Africana	40 58N	8 16W	30
Africaners Kr.	28 2S	20 21E	44
* Afta, R.	26 0N	50 30E	35
Aftolar	43 55N	27 27E	33
Afuera	42 52N	3 33W	30
Aga Rujab	34 36N	65 43E	38
Agably	26 35N	0 50E	44
Agadeer, or Santa Cruz	30 27N	9 45W	44
* Agamana	34 20N	40 48E	36
Agara	7 0N	78 0E	58
Agarasondo	24 20N	90 40E	39
Agata	37 42N	20 46E	34
§ Agathyrsi	45 45N	25 0E	58
Agatha S.	46 3N	24 30E	33
Agathonisi Is.	37 29N	27 3E	36
Agattou Isle	52 30N	173 0E	35
Agbor R.	25 25N	65 57E	38
Agelia	13 40S	72 15W	52
Ag-duas or Agudes	16 15N	8 35E	42
Agen	44 13N	0 36E	16
Azenhu	6 34N	127 18E	55
Agency	32 28N	90 19W	48
Ager	41 58N	0 42E	29
Agerbe	42 16N	0 39W	29
Agera Isle	55 13N	11 10E	25
Agerskov	56 25N	9 17E	25
Aggebye	54 46N	11 19E	25
Agger	56 48N	8 14E	25
Aggeres	20 30N	101 0E	58
‡ Aggerhuus	60 30N	10 0E	26
Aggernes	55 37N	10 21E	25
Aggerselaw	55 0N	9 7E	25
Aggerswold	55 41N	11 25E	25
Aggius	40 55N	9 3E	32
Aghabulog	51 57N	8 45W	13
Aghacross	52 15N	8 22W	13
Aghadowey	55 2N	6 41W	12
Aghadown	51 32N	9 18W	13
Aghalee	54 31N	6 17W	12
Aghanloo	55 6N	6 57W	12
Aghanunshin	54 58N	7 43W	12
Aghaven	54 18N	7 27W	12
Aghla	54 50N	8 10W	12
Aghmagarry	52 5N	9 47W	13
Aghmagur Br.	51 53N	10 13W	13
Aghmamullen	54 6N	6 57W	12
Aghole	52 59N	6 1W	13
Aghrim	53 52N	8 3W	12
Agia Anna C.	38 53N	23 26E	34
Agia Anna, C.	38 53N	23 26E	34
Agia Marina	38 51N	22 32E	34
Agiana	37 35N	21 51E	34
Agidinos	38 57N	23 21E	34
Agilla	54 52N	21 12E	24
Agincourt, or Azincour	50 27N	2 8E	15
Aginis	31 20N	48 55E	59
Agio Basilo	37 12N	22 16E	34
Agio Eustathio I.	36 45N	24 30E	34
Agio Giorgio I.	37 28N	23 56E	34
Agios Antonios	42 0N	34 20E	36
Agios Nokolaous, P.	37 42N	23 56E	34
Agium	38 15N	22 5E	34
‡ Agizymba	3 0S	33 0E	58
Aglancia	41 58N	26 33E	33
Aglie	45 21N	7 46E	31
Aglish	52 16N	7 13W	13
Aglish	52 14N	7 47W	13
Agnes	54 4N	0 19W	7
Agnew	54 51N	5 57W	12
Agnuni	38 18N	15 8E	32
Agoa da Pena	31 42N	16 46W	42
Agoa da Soude R.	4 50S	49 15W	54
Agoa de Peixes	38 19N	7 50W	30
Agoa de Paco	38 12N	8 12W	30
Agoa Verde	11 10S	43 40W	54
Agoabranca	10 42S	45 22W	54
Agoada	15 26N	73 52E	39
Agoadanova	17 11S	40 58W	54
Agoafria	11 31S	38 50W	54
Agoapely, R.	21 25S	53 30W	54
Agoaquente	13 55S	49 0W	54
Agoas de Moura	38 33N	8 41W	30
Agolinitza	37 37N	21 31E	34
Agordo	46 20N	11 57E	31
Agostinho, Ido.	31 44N	16 39W	42
Agouz, el	28 24N	29 7E	43
Agra	27 9N	77 58E	38
‡ Agra	25 0N	80 30E	39
Agrafus	39 47N	19 46E	34
Agrakhan, C.	43 40N	48 10E	28
Agram	45 54N	16 0E	23
Agrapidokori	37 54N	21 31E	34
Agrata	38 9N	22 19E	34
Agravla	38 22N	7 6W	30
Agreda	41 49N	1 57W	29
Agri, R.	40 10N	16 40E	32
Agrianes R.	41 25N	27 0E	59
Agrianos	37 8N	22 36E	34
Agrigentum	37 22N	13 30E	59
Agrillo	38 4N	22 59E	34
Agrinium	40 8N	30 9E	59
Agrio Votani	30 1N	23 20E	34
Agritio	38 3N	23 1E	34
Agropoli	40 19N	14 57E	32
Agt	51 29N	5 26E	18
Agua	21 29S	66 35W	53
Agua Alta, or Wag Water R.	18 16N	76 49W	50
Agua Castle	20 21S	66 36W	53
Agua Clara	16 12S	59 5W	52
Agua Neuva	35 36S	67 45W	53
Agua la	28 24N	110 42W	49
Agunda	24 40S	70 37W	53
Aguadilla	18 30N	67 19W	50
Agualjo	24 9N	98 57W	49
Agualulco	20 55N	103 32W	49
Agualulco	20 35N	103 30W	49
Aguanangas	1 12N	75 25W	52
Aguar	26 14N	86 40E	39
Aguas Blancas, R.	3 30N	70 48W	52
Aguas Calientes	22 0N	101 50W	49
Aguatria R.	8 4S	74 32W	52
Agudo	38 50N	4 44W	30
Aguiar	38 26N	7 44W	30
Aguila, Pt.	38 37N	1 33E	29
Aguilar e Campo	42 48N	4 10W	30
Aguilas, T. de los	37 23N	1 41W	29
Aguille	19 2S	65 38W	53
Aguja, Point	5 56S	81 10W	52
Aguje, C. La	11 55N	74 20W	50
Agulgaom	18 16N	75 48E	39
Agulon, Cape	29 18N	10 23W	44
Agustedorer	8 4N	77 30E	39
Agvelt	41 8N	29 50E	36
Agwiseowik	68 15N	82 15W	45
Ahadad	36 25N	68 56E	38
Ahanplish	54 25N	8 33W	12
Ahane	52 40N	8 28W	13
Ahanguro	20 10S	49 8W	54
Ahar	38 30N	47 2E	36
Aharduria	32 45N	61 55E	38
Ahaserah	53 24N	8 18W	13
Ahaus	52 55N	6 59E	21
Aheeiyon	35 46N	53 49E	38
Ahern	52 5N	8 9W	13
Ahgherin	32 45N	55 54E	38
Ahiar	38 26N	47 8E	38
Ahlen	51 46N	7 50E	21
Ahmar, El	25 56N	33 14E	43
Ahmar, Koum el	25 6N	32 48E	43
Ahmedabad	23 51N	72 39E	39
Ahmednagger	19 10N	74 47E	39
Ahmedpoor	29 10N	71 29E	39
Ahmet Begioo	38 20N	47 35E	38
Ahm[illegible]	32 24N	64 56E	38
Ahmundan	30 38N	67 48E	38
Ahmundan	30 35N	67 40E	39
Ahoghill	54 51N	6 22W	12
Ahoona	21 0N	75 34E	39
Ahou	28 31N	56 25E	38
Ahou	28 31N	56 25E	38
Ahrae	55 15N	4 8W	10
Ahrase C.	35 50N	14 20E	32
Ahrensbock	53 59N	10 37E	25
Ahsa, El	30 37N	35 59E	43
Ahsy, W. el	31 2N	35 50E	37
Ahtha, W. el	29 44N	32 42E	60
Ahu Ahu	38 6S	175 0E	57
Ahuarieu R	1 10S	74 45W	52
Ahuaytia Paranu R.	1 55S	65 55W	52
Ahus	55 57N	14 14E	26
Ahwaz Rs.	31 22N	48 48E	38
Ai	31 54N	35 17E	37
Aia-Burun	44 20N	33 30E	28
Aiagas, R.	45 30N	74 15E	35
Aiaion	31 52N	35 15E	37
Aias	39 41N	32 20E	36
Aias M.	26 14N	33 50E	43
Aiasaluk	37 58N	27 25E	60
Aiateh	33 [illegible]	35 24E	37
Aibar	45 23N	33 53E	28
Aibling	47 52N	12 1E	22
Aich	48 28N	12 15E	22
Aichach	48 27N	11 8E	22
‡ Aidin	38 5N	28 10E	36
Aidogla	43 33N	27 1[illegible]	33
Aidoon	32 31N	35 58E	37
Aidos	42 39N	27 17E	33
Aigella	55 25N	21 3E	24
Aigen	48 40N	13 58E	23
Aigi R.	38 9N	46 50E	38
Aighton	53 51N	2 30W	7
Aigle	46 19N	6 58E	17
Aigle, le	48 46N	0 38E	15
Aigrefeuille	47 4N	1 24W	15

Names	Lat.	Long.	No. of Map
Aigueluck	39 0N	27 38E	36
Aiguebelle	45 31N	6 16E	31
Aigueperse	46 2N	3 11E	16
Aiguetino	33 18N	23 33E	31
Aiguesmortes	43 34N	4 10E	16
Aiguillon	44 18N	0 19E	16
Ail	10 10N	76 30E	56
Ailin	32 34N	35 34E	37
Aikin Mt.	33 51N	147 53E	56
Aikton	54 53N	1 8W	1
Ailah	29 33N	35 0E	60
Ailah	29 33N	35 0E	60
Ailherton	51 43N	3 33W	8
Ailigin	57 31N	5 37W	9
Ailina	35 22N	58 43E	27
Ailnach R.	57 9N	3 32W	9
Ailsa Rock	55 12N	5 8W	10
Ailsh L.	58 3N	4 53W	9
Ailu Isle	10 0N	170 0E	1
Aimster	58 31N	3 31W	9
‡ Ain, Department of	46 3N	5 28E	16
Ain	31 23N	35 6E	37
Ain el Aalak	34 5N	37 7E	37
Ain Abu Suwarah	29 35N	32 40E	43
Ain el Adak	34 5N	37 10E	36
Ain Amour	25 40N	30 13E	43
Ain Hoobo	31 17N	35 17E	37
Ain el Coom	35 12N	33 53E	36
Ain Dize	26 39N	29 50E	43
Ain al Gebal	30 10N	41 21E	36
Ain el	29 3N	34 22E	60
Ain el Hudhera	28 43N	34 26E	43
Ain el Senddenoni	33 9N	33 19E	37
Ain el Shagh	25 42N	30 35E	43
Ain el Wasit	28 59N	34 40E	43
Ain el Weileh	30 40N	35 20E	37
Ain Haddara	29 22N	32 57E	43
Ain Hajjeh	31 50N	35 39E	37
Ain Hawara	29 24N	32 57E	37, 43
Ain Hareir	32 4N	35 47E	37
Ain Iidy	31 29N	35 26E	37
Ain Ras el	33 11N	35 14E	37
Ain Sala	27 8N	1 50E	44
Ain Shems	31 45N	54 58E	5
Ain Yela	31 10N	4 40W	44
Ainseland	32 45N	4 48W	44
Aina	38 47N	2 9W	29
Ainada	41 49N	27 58E	33
Ainadjik	40 33N	27 19E	33
Ain n Ghoul	38 10N	28 30E	36
Ainnette	34 0N	36 14E	37
Ainhoa	43 19N	1 32W	16
Aineghoul	40 3N	29 40E	36
Ainort	57 17N	6 6W	9
Ainsa	42 17N	0 11E	29
Ainslie Lake	46 10N	61 15W	46
Ainstable	54 49N	2 45W	7
Aintab	37 2N	37 [illegible]E	60
Aintree	53 29N	2 57W	7
Ai Vasili C.	41 4N	38 13E	36
Aion Melink	34 30N	2 13W	44
Aios Georgios	37 50N	22 40E	34
Aiosidero	37 30N	21 40E	34
Aiourendi	39 35N	27 19E	36
Air	58 47N	3 12W	9
Air, or Ufa, Point of	53 21N	3 10W	7
Air and Calder C.	53 41N	0 55W	7
Air Wadi	32 49N	35 59E	37
Aird	58 18N	6 11W	9
Aird	57 4N	5 56W	9
Aird	57 50N	5 34W	9
Aird, The	58 16N	6 18W	9
Aird, Point of	57 41N	6 18W	9
Aird Vula	57 15N	7 26W	9
Aird Moss	55 30N	4 17W	10
Airdcarnish	57 50N	5 5W	9
Airdlair	57 44N	5 30W	9
Airdie Strath	56 40N	3 27W	10
Airdrie	55 52N	3 59W	10
Airds	56 35N	5 23W	10
Airds	54 49N	3 51	
Airdveg	57 28N	7 21W	9
Aire	43 41N	0 17W	16
Aire	50 38N	2 24E	15
Aire, R.	53 42N	0 58W	7
Airly	56 20N	3 6W	10
Airntully	56 30N	3 27W	10
Airolo	46 31N	8 36E	17
Airth	56 4N	3 47W	10
Airthrie	56 10N	3 53W	10
Airton	54 1N	2 9W	7
Airvault	46 50N	0 8W	15
Aisa	40 15N	142 15E	35
Aisabad	33 18N	62 10E	38
‡ Aisne, Department of	49 20N	3 36E	15
Aisne, R.	49 26N	2 52E	15
Aisne, R.	49 27N	2 53E	15
Aisy	47 30N	4 14E	15
Aiterbach, R.	48 49N	12 33E	22
Aithsting	60 17N	1 26W	10
Aiton, or Matta Mount	33 52N	146 42E	56
Aitrach	47 56N	10 4E	22
Aix	45 36N	2 23E	16
Aix	43 32N	5 25E	16
Aix, Isle	46 2N	1 12W	16
Aix la Chapelle	50 54N	6 5E	21
Aja	29 17N	20 24E	33
Ajaccio	41 55N	8 44E	31
Ajaccio, Gulf of	41 54N	8 43E	31
Ajalon	31 51N	35 2E	37
‡ Ajan, or Harine	9 30N	50 0E	42
Ajeetmal	26 35N	79 14E	39
Ajernd	30 2N	32 25E	37
Aji R.	38 10N	46 40E	36
Aji, Cape	38 8N	20 24E	34
Ajlân	31 33N	34 45E	37
Ajmeer	26 30N	74 34E	39
Ajmergur	22 35N	81 38E	39
Ajo	43 28N	3 33W	30
Ajo, Cape	43 31N	3 31W	30
Ajuana R.	0 20S	65 31W	52
Ajunta	20 27N	75 50E	39
Ak Bachi	40 13N	26 24E	33
Ak Hissar	40 20N	30 8E	36
Ak Hissar	38 52N	27 56E	60
Ak [illegible]	42 4N	34 55E	36
Ak [illegible]	38 20N	34 4E	36
Ak Serai	38 20N	34 10E	60
Ak Shehr	38 23N	31 36E	36
Ak Shehr	38 30N	31 35E	60
Ak Sheher Ghieul	38 35N	31 30E	36
Ak Surrai	36 50N	68 56E	38
Akaba	29 25N	35 0E	43
Akaba Esshame	29 27N	35 27E	43
‡ Akilzik	41 17N	42 50E	32
Akilzik	41 35N	43 2E	36
* Akaroa	43 48S	172 38E	41
Akaroa Hr.	43 54S	172 58E	57
Akaszto	46 47N	19 12E	23
Akchah Sheher	41 5N	31 1E	36
Akchehar	37 31N	32 [illegible]	36
Akdam R.	34 54N	93 0E	39
Akehechar	41 6N	31 15E	36
Akeheh Caleh	41 7N	30 29E	36
Akerman	46 9N	30 21E	28
Akhaben, el	24 18N	32 56E	31
Akhal	27 25N	35 33E	43
Akhan	34 14N	77 48E	39
Akhdar el Nahr	32 29N	34 54E	37
Akhtirka	50 19N	35 7E	28
Akhissar	38 58N	28 2E	36
Akhlado Rombos	37 31N	22 36E	34
Akhlat	38 44N	42 22E	36
Akhlat	38 41N	42 45E	36
Akho	41 40N	42 18E	36
Akhtamar I.	38 21N	43 37E	36
Akleva	61 15N	57 20E	27
Akili	32 9N	49 15E	38
Akilly	57 57N	6 17W	9
Akin	31 51N	34 51E	37
Akkend	37 15N	47 58E	38
Akka	28 [illegible]N	8 46W	44
Akkably	23 35N	4 20E	42
Akkar	34 30N	36 11E	37
Akkar	34 30N	36 13E	36
Akkehn	36 45N	66 5E	38
Akkrum	53 1N	5 40E	19
Akkum	37 47N	65 36E	38
Aklansk	61 25N	165 5E	35
Akludi	38 55N	23 24E	34
Akmagall	38 30N	51 8E	38
Akmetchet	45 30N	32 51E	28
Akour	32 58N	74 55E	39
Akobe	32 3N	78 34E	39
Akojogole	25 0N	68 39E	39
Akola	20 40N	77 2E	39
Akouglan	39 31N	46 55E	38
Akra	26 0N	37 0E	35
Akrabeh	32 11N	35 21E	37
Akradhites I.	38 46N	24 24E	34
Akrata	38 9N	22 21E	34
Akrobat I.	34 40N	67 58E	39
Akrubel	34 33N	67 58E	39
Aksai R.	43 43N	46 45E	28
Aksenska	48 6N	42 34E	28
Akserai	38 19N	34 3E	36
Aksibouk	41 11N	44 30E	28
Akson	40 7N	30 20E	36
Akun	42 35N	71 30E	35
Aktchim	60 27N	57 50E	27
Aktebolt	42 4N	27 58E	33
Akylmunda R.	30 15N	79 15E	39
Al Hudah	33 55N	44 55E	38
Al Kadder	32 34N	43 30E	36
Al Nahraun	35 49N	41 12E	36
Al Obeid	13 45N	30 0E	42
Ala	45 45N	11 3E	23
Ala Orilla del Rio	31 27N	105 22W	49
Ala Koi	38 40N	43 12E	36
‡ Alabama	33 0N	86 50W	48
Alabama R.	31 10N	88 5W	48
Alabanda	37 31N	28 2E	59
Alabu	41 11N	31 25E	36
Alachure	36 25N	7 42E	44
Alacranes Isles	22 30N	89 40W	49
Aladag Mountains	40 10N	32 15E	36
Aladebala	42 24N	23 54E	33
Aladjalar	41 54N	24 44E	33
Aladjam	41 50N	34 38E	36
Alaejos	41 20N	5 9W	30
Alagoa	6 9S	44 55W	54
Alag[illegible]	9 32S	35 57W	54
Alagon	41 51N	1 36W	29
Alagon R.	40 45N	6 43W	30
Alah Dagh	40 35N	31 40E	36
Alais	44 7N	4 4E	16
Alak-dagh	39 50N	43 40E	36
Alak-dagh	39 45N	43 15E	36
Alaktougal Lake	45 30N	77 0E	35
Alalo	41 13N	46 41E	28
Alalos	25 35S	60 41W	53
Alameda	37 18N	4 45W	30
Alameda	40 35N	6 [illegible]W	30
Alamilla	34 51N	105 30W	49
Alamillo	38 36N	4 47W	30
Alamomocho	32 5N	101 40W	49
Alamora	39 5N	3 6W	30
Alan Buzuk	37 0N	33 28E	36
Al[illegible] Isles	60 12N	20 0E	27
Al[illegible]	[illegible]	5 18W	9
Alanleh	38 32N	32 0E	36
Alaren	38 34N	32 0E	36
Alankini	37 56N	29 51E	36
Alapapa R.	30 22N	83 10W	48
Alape	19 40S	63 20W	53
Alar Wad	30 [illegible]N	34 11E	43
Alargate Allo Cays	15 8N	82 20W	50
Alargates C.	15 20N	82 27W	49
Alaria	34 57N	35 57E	36
§ Alarodii	42 0N	47 30E	59
Alaruth	31 53N	35 12E	37
Alassio	44 1N	8 11E	31
Alassona	39 55N	22 12E	33
Alatamaha R.	31 20N	81 [illegible]W	48
Alatamaha Sd.	31 20N	8[illegible]W	48
Alaterva	56 8N	[illegible] 25W	58
Alatyr	54 46N	46 31E	27
Alaui	2 1S	7[illegible] 4W	52
Alaya	36 34N	32 3E	60
Alaya Fucena	12 5S	13 26E	59
Alaymos los	27 2N	109 4W	49
Alaz in R.	40 52N	46 52E	28
Alb, R.	47 35N	8 0E	22
Alba	42 3N	13 2[illegible]E	31
Alba (Piedmont)	44 47N	8 6E	31
Alba de Tormes	41 0N	5 30W	30
Alba Longa, Envir. of Rome			31
Alba Pollentia	44 50N	8 4E	59
Albacete	39 0N	1 55W	29
Albanova	54 40N	53 30E	27
Albak	37 35N	44 8E	36
Albalade	37 27N	8 20W	30
Albalate	40 15N	2 21W	21
Alban	43 53N	2 27E	16
Albana	41 40N	48 58E	59
‡ Albania	41 30N	48 15E	59
‡ Albania	41 0N	20 20E	33
Albanian Gates	42 15N	48 20E	59
Albano, Envir. of Rome			31
Albano L., Envir. of Rome			31
Albano	41 46N	12 38E	31
Albanus R.	41 57N	48 45E	59
Albany	35 2S	117 54E	57
‡ Albany	33 10S	26 20E	44-1
Albany	42 39N	72 47W	47
Albany	34 40S	118 8E	41
Albany Ho.	52 40N	95 0W	45 1
Albany Fort	52 20N	82 20W	45
Albany R.	52 10N	82 10W	45
Albarracin	40 30N	1 24W	29
Albatana	38 37N	1 38W	29
Albatera	38 11N	0 56W	29
Albatross Pt.	38 6S	174 50E	57
Albatross I.	40 27S	144 45E	57
Albayda	37 28N	6 4W	30
Albegna, River	42 29N	11 12E	31
Albemarle Isle	0 0	91 20W	1
Albemarle, Sd.	36 0N	76 19W	48
Albena R.	48 48N	11 46E	22
Albenga	44 4N	8 12E	31
Albens	45 46N	5 58E	31
Alberca	39 32N	2 34W	29
Alberca	40 27N	6 1W	30
Alberche R.	40 50N	4 44W	30
Albergaria	40 46N	8 21W	30
Alberona, Ft.	45 21N	12 20E	31
Albert	50 0N	2 39E	15
Albertas	43 [illegible]	5 23E	16
Alberti	47 [illegible]	19 43E	23
Albidona	39 54N	16 25E	32
Albion	43 18N	78 21W	47
Albion	39 23N	87 59W	47
Albinet	46 2N	7 39E	17
Albinona, T.	39 54N	16 20E	32
Albiss R.	54 19N	11 0E	58
Albium Ingaunum	44 [illegible]	8 5E	59
Albo, M.	40 20N	9 39E	32
Albofeira	37 5N	8 1[illegible]W	30
Alboge	56 2N	10 44E	25
Albolote	37 21N	3 51W	30
Albona	45 4N	14 5E	59
Alboran, Isle	35 5N	2 56W	44
Albourne	51 3N	1 36W	8
Albox	37 23N	2 20W	29
Albreojos los	26 30N	113 [illegible]W	49
Albrighton	52 47N	2 44W	8
Albrighton	52 39N	2 17W	8
Albuera	38 4N	6 43W	30
Albufera de Valencia	39 16N	0 20W	29
Albula, River	46 41N	9 27E	17
Albunol	36 46N	3 13W	30
Albuquerque	19 28S	57 11W	53
Albuquerque	39 12N	6 49W	30
Albuquerque	35 30N	105 18W	49
Albuquerque, Sn.	19 0S	59 20W	53
Albuquerque	18 58S	57 46W	54
Albuquerque Cays	12 3N	81 13W	50
Alburgh	52 27N	1 20E	8
Alburno, Mt.	40 24N	15 22E	32
Albury	51 44N	1 4W	8
Albury	51 53N	0 5E	8
Albus Pagus	25 10N	37 17E	59
Alby	43 55N	2 8E	16
Alcala	12 20N	6 10W	44
Alcala	40 50N	3 7W	30
Alcala	40 27N	3 24W	30
Alcala de Chivert	40 20N	0 21E	29
Alcala le Real	37 30N	4 13W	30
Alcala de Guidara	37 22N	5 42W	30
Alcala de los Gazules	36 28N	5 38W	30
Alcalde	12 45S	61 0W	53
Alcaneln	36 53N	4 11W	30
Alcanis	41 3N	0 4W	29
Alcantara, S. Pedro	6 30S	40 0W	54
Alcantara	2 15S	44 23W	54
Alcantara	39 41N	6 44W	30
Alcantarilla	37 57N	1 20W	29
Alcantara, River	37 44N	15 15E	32
Alcarez	38 47N	2 38W	29
Alcarez, Sra. de	38 30N	2 30W	29
Alcassabu	34 10N	2 53W	44
Alcatrames Island	24 3S	45 30W	54
Alcaudete	37 41N	4 13W	30
Alcazar de St Juan	39 25N	3 13W	30
Alceste I.	34 8N	125 22E	55
Alcester	52 13N	1 5W	8
Alchanka	52 24N	44 40E	28
Alcino, Mt.	43 10N	11 29E	31
Alcira	39 7N	0 27W	29
Alcken	50 51N	5 26E	19
Alcobaça	39 34N	9 0W	30
Alcobaça	3 36S	49 20W	54
Alcobendas	40 32N	3 36W	30
Alcoduie	34 6N	35 42E	37
Alcocer	38 49N	5 15W	30
Alcodia	16 30N	2 0W	44
Alcoentre	39 8N	8 57W	30
Alcolea	40 50N	2 22W	29
Alcolea	40 41N	0 5E	29
Alcolea	37 55N	4 39W	30
Alconbury	52 24N	0 17	8
Alconchel	38 34N	6 56W	30
Alconeta	39 41N	6 19W	30
Alcoutim	37 31N	7 29W	30
Alcovert	41 18N	1 7E	29
Alcoy	38 39N	0 33W	29
Alcoy, R.	39 0N	0 9W	29
Alcubilla	41 38N	3 15W	30
Alcudia	37 20N	3 15W	30
Alcudia	39 51N	3 10E	29
Aldabra Isle	9 15S	46 30E	42
Aldan, R.	63 45N	127 10E	35
Aldborough	54 5N	1 22W	7
Aldborough	54 40N	0 8W	7
Aldborough	52 [illegible]	1 8W	7
Aldborough	53 52N	1 14E	7
Aldborough	54 29N	1 41W	7
Aldcharn	57 20N	3 3W	[illegible]
Aldea	17 1S	40 28W	54
Aldea de Thome	17 50S	40 19W	54
Aldea dos Montrucos	4 11S	56 0W	54
Aldea Gallega	38 42N	8 58W	30
Aldea Ponte	40 18N	6 45W	30
Aldeadavila	41 1N	6 31W	30
Aldeanueva	40 21N	5 50W	30
Aldelaugh, C.	57 25N	4 4W	10
Aldenaw	50 35N	6 51E	22
Aldenham	51 40N	0 20W	8
Alderbury	51 [illegible]	1 45W	8
Alderman Is.	36 58S	176 4E	57
Alderminster	52 [illegible]	1 40W	8
Aldermaston	51 [illegible]	1 9W	8
Alderney Isle	49 43N	2 12W	15
Alderston	55 58N	2 47W	10
Alderton	[illegible] 1N	1 59W	8
Aldington	[illegible] 7N	0 56E	8
Aldford	53 8N	2 51W	7
Aldham	52 3N	0 56E	8
Aldich	57 23N	3 24W	9
Aldie	[illegible] 50N	77 41W	47
Aldinga B.	35 15S	138 27E	56
Aldingen	48 4N	8 47E	22
Aldington	51 5N	0 50E	8
Aldourie	56 30N	3 8W	9
Aldridge	52 36N	1 54W	8
Aldstone Moor	54 48N	2 27W	7
Aldsworth	51 47N	1 46W	8
Aldtachan	57 1N	3 52	9
Aldurside	26 25S	64 22W	53
Aldvaid	56 54N	3 28W	9
Aldwinkle	52 27N	0 31W	8
Ale R.	55 30N	2 35W	10
Ale W.	55 31N	2 44W	10
Aleabad	36 36N	51 51E	38
Aleabad	36 32N	51 51E	38
Alechki	46 31N	32 44E	28
Aledo	37 51N	1 38W	29
Alee Beg	32 30N	67 58E	38
Alee Beg	32 27N	67 55E	39
Aleeyar Beg	34 35N	67 8E	38
Alegrana	37 44N	23 58E	34
Alejo, S.	13 30N	87 56W	50
Alekiam	39 10N	31 29E	36
Aleksandroosk	47 47N	35 10E	28
Aleksandrooka	47 10N	31 6E	28
Aleksievsk	50 14N	32 9E	28
Aleksievsk	53 11N	50 31E	28
Aleksievka	52 16N	47 57E	28
Alekan	54 30N	38 53E	28
Aleksopal	48 55N	34 30E	28
Alemania	25 19S	64 52W	53
Alem[illegible]	49 0N	9 50E	58
Alem Khan	30 19N	70 57E	38
Alemoor	55 25N	2 57W	10
Alemquer	1 55S	54 38W	54
Alençon	48 26N	0 5E	15
‡ Alentejo	38 32N	7 52W	30
Aleoutian Island	52 0N	170 0W	35
‡ Aleppo	36 18N	37 10E	36
Aleppo	36 15N	37 12E	36
Aleppo	36 11N	37 12E	60
Alepu C.	36 [illegible]	28 0E	36
Aleria	42 5N	9 32E	59
Aleria, Tower of	42 6N	9 31E	31
Alesheim	49 3N	10 53E	22
Alessandria	44 55N	8 37E	31
Alessandro Isle Volcano Group	25 15N	141 18E	35
Alessio	41 48N	19 36E	33
Alet	42 59N	2 15E	16
Aleti	38 0N	23 48E	34
Aleur	50 41N	5 28E	19
Alexander, Fort (West Territory)	53 10N	122 45W	45
Alexander, Fort	50 30N	95 50W	45 1
Alexander, Port	15 4S	12 10E	42
* Alexander, R	29 0S	24 30E	44
Alexander the First's Isle	69 0S	75 0W	1
Alexander Mount	56 41N	4 6W	10
Alexandri Castra	29 26N	26 26E	59
Alexandria	31 10N	29 55E	13
Alexandria	39 3N	80 48W	47
Alexandria	31 18N	92 36W	48
Alexandria	44 10N	75 56W	47
Alexandria	41 4N	89 40W	47
Alexandria	56 0N	4 34W	10
Alexandria	31 12N	29 5[illegible]E	59
Alexandria	35 0N	68 40E	58
Alexandria	34 30N	62 10E	58
Alexandria Ultima	41 0N	69 10E	58
Alexandria	36 35N	36 7E	59
Alexandria	32 3N	44 28E	59
Alexandria Troas	39 45N	26 10E	59
Alexandrian L.	35 23S	139 8E	56
* Alexandrina L.	35 0S	39 40E	41
Alexandroschene	33 9N	35 10E	37
Alexandroschene	33 11N	35 9E	37
Alexandrov	44 27N	42 48E	28
Alexandrov	50 4N	48 34E	28
Alexandrov	56 16N	38 31E	27
Alexandrovka	52 40N	49 12E	28
Alexia	40 18N	26 10E	53
Alexievka	55 35N	55 13E	27
Alexinitza	43 25N	21 53E	33
Aley	35 29N	45 2E	36
Aleyor	39 53N	4 23E	29
Alfajarin	41 41N	0 40W	29
Alhambra	40 30N	1 4W	[illegible]
Alfeld	51 50N	9 40E	21
Alferevka	52 40N	44 22E	28
Alfidena	41 45N	14 3E	31
Alfondon	41 44N	0 43W	29
Alfontes	37 11N	8 6W	30
Alford	53 16N	0 8E	7
Alford	57 14N	2 41W	9
Alfphington	50 44N	3 31W	8
Alfred	43 30N	70 44W	47
Alfreton	53 6N	1 27W	7
Alfata	61 19N	16 22E	26
Alfundao	38 13N	7 54W	30
Algabad	31 40N	65 25E	38
Algaida	39 33N	2 53E	29
Algajola	42 37N	8 52E	31
Algar	36 42N	5 37W	30
Algarkvik	52 55N	0 5W	7
‡ Algarve	37 16N	8 0W	30
Algatocin	36 38N	5 11W	30
Algeçiras	36 0N	5 27W	30
Algemesi	39 12N	0 25W	29
‡ Algezira	36 10N	41 10E	38
Alghero	40 33N	8 15E	32
Alghoor	37 43N	60 58E	38
Algidus, Envir. of Rome			31
‡ Algiers	35 20N	4 0E	44
Algiers	36 47N	2 56E	44
Algisaca	45 10N	28 50E	50
Algoa Bay	33 50S	26 0E	44-1
‡ Algonquin	47 30N	92 0W	47
§ Algonquins	46 42N	75 30W	46
Algush	57 41N	4 40W	10
Alhajy Khan	38 50N	37 27E	36
Alhajy Khan	38 49N	37 29E	36
Alhama	41 1N	1 53W	29
Alhama	37 0N	4 10W	30
Alhandra	38 55N	9 2W	30
Ali-Agha	38 50N	41 15E	36
Ali Baba	37 55N	44 20E	36
Ali Ben Husein	39 36N	48 34E	38
Ali Cheltbey	30 5N	21 27E	34
Ali Gher, Mount	40 20N	44 15E	28
Ali Jaho Killa	33 36N	68 50E	38
Alia	39 24N	5 3W	30
Aliabad	34 0N	51 15E	38
Aliabad	34 6N	51 16E	38
Aliaguilla	39 47N	1 16W	29
Alianka Prom	58 30N	158 0W	45
Alibunar	45 3N	21 5E	23
Alicante	38 21N	0 30W	29
Alicata	37 5N	13 57E	32
Alice Point	39 26N	17 10E	32
Alicudi Island	38 33N	14 17E	32
Alife	41 18N	14 16E	31
Alion	[illegible]	22 26E	34
Alimeid	[illegible]	21 47E	34
Alinda	[illegible]	28 25E	59
Aline L.	[illegible]	5 40W	10
Aline C.	56 35N	5 48W	10
Aline R.	[illegible]	5 40W	10
[illegible]	57 [illegible]	1[illegible] 30E	26
[illegible]	[illegible]	78 6E	39
[illegible]	6 52N	81 26E	39
[illegible]	25 10N	79 16E	39
[illegible]	[illegible]	6 34W	30
Alistance R.	[illegible] 15N	70 3E	38
Alist[illegible]	[illegible]	9 15E	59
Alister, Plains of	41 40N	47 20E	38
Alives I.	[illegible] 6N	3 30W	7
Alivert	38 24N	24 5E	34
Aliya, see Port of Aden			42
Alizy	31 4N	67 2E	39
Alizye	30 36N	66 50E	38
Aljezur	37 21N	8 52W	30
Aljucen	38 56N	1 12W	29
Aljustrel	37 57N	8 4W	30
Al Kasar	34 50N	5 40W	44
Alkagouvat	53 30N	55 54E	26
Alkantra	35 12N	5 47W	44
Alken	50 4N	9 52E	25
Alkieva	54 34N	50 19E	27
Alkmaar	52 39N	4 44E	18
Alkola	40 45N	77 0E	39
Alkway R.	41 45N	47 48E	28
All Falu	46 42N	25 22E	23
All Saints, Southelmham	52 24N	1 25E	8
Allabee	31 23N	51 0E	38
Alladale	57 50N	4 30W	10
Allagash R	47 5N	69 5W	46
Allagua	39 37N	66 19W	48
Allah Shehr	38 20N	28 48E	36, 60
‡ Allahabad	25 0N	82 0E	39
Allahabad	25 20N	81 41E	39
Allahbad	32 0N	60 34E	38
Allaines	48 11N	1 50E	15
Allaman	46 29N	6 24E	17
Allan B.	55 39N	2 48W	10
Allan, B	56 10N	3 54W	10
Allan Mt.	3[illegible] 4S	147 28E	56
Allan R	50 34N	4 55W	8
Allanton	55 47N	3 51W	10
Allard, Cl.	35 51N	14 28E	32
Allardice	56 52N	2 20W	9
Allaric	12 13N	7 50W	33
Allas	9 36S	125 24E	40
Allas, Strait of	8 35S	116 53E	40
Allati	45 2N	29 6E	33
Alle	47 25N	7 7E	17
Alle River	54 36N	21 12E	24
Alleghany Mts.	38 0N	79 30W	47, 48
Alleghur	28 12N	78 0E	39
Alleguash R	46 54N	69 20W	46
Allen, Bog of	53 18N	6 14W	13
Allen, Lough	54 7	8 0W	12
Allendale	54 54N	2 15W	7
Allendorf	51 15N	8 2E	21
Allensteig	48 30N	8 40E	22
Allensteig	48 43N	15 20E	23
Allenstein	53 47N	20 25E	24
Allerby	54 45N	3 25W	7
Aller, River	52 57N	9 10E	21
Allerston	54 14N	0 42W	7
Allerthorpe	53 55N	0 48W	7
Allerton	53 [illegible]	2 53W	7
Allerton	54 1N	1 19W	7
Allerton, (York)	53 48N	1 51W	7
Allerton, North	54 21N	1 27W	7
Allerup	57 1N	10 11E	25
Allesford	51 50N	0 58E	8
Allesley	52 24N	1 33W	8
Allessoe	55 19N	10 15E	25
Alley, Th	17 40N	77 15W	50
Allhallows	51 28N	0 38E	8
Allia R. Envir. of Rome			
‡ Allier, Department of	46 23N	3 0E	15
Alligah	36 8N	6 40E	44
Alligator Pon R	17 52N	77 3W	50
Alligator Reef	17 40N	77 35W	50
Alling	[illegible] 18N	9 38E	25
Allington	51 10N	1 42W	8
Allington	52 58N	0 44W	7
Allo, River	52 18N	8 51W	13
Alloa	56 7N	3 48W	10
Allonby	54 48N	3 24W	7
Allone	48 10N	1 40E	15
Allor Arut	2 30S	123 55E	40
Allore	19 30N	81 35E	39
Allotta	16 10N	79 15E	39
Alloway K.	55 27N	4 38W	10
Alloza	41 1N	0 28W	29
Allschuwyler	47 33N	7 31E	17
Allstadt	[illegible] 20N	19 58E	24
Alltunoor	31 50N	69 34E	38
Allumettes, L.	45 54N	77 20W	46
Allwinton	55 21N	2 5W	7
Alma	33 5N	35 10E	37
Almaden	38 40N	4 47W	30
Almadrones	40 57N	2 44W	29
Almagro	38 54N	3 38W	30
Almagro	38 45N	5 11W	30
Almagro	38 48N	5 11W	30
Almaguer	1 47N	77 5W	52
Almaguer	1 47N	77 5W	53
Almaja	56 24N	58 32E	27
Almaje	56 1N	58 3[illegible]E	27
Almalee	36 46N	59 58E	38
Almandif	32 22N	58 0W	54
Almansheva	54 26N	55 48E	27
Almanza	38 53N	1 16W	29
Almanza	42 39N	4 54W	30
Almanzar	39 58N	1 16W	29
Almanza	42 59N	4 54W	30
Almanzor, River	38 58N	8 51W	29
Almanzora, River	37 11N	1 54W	29
Almaraz	41 29N	2 29W	29
Almarza	39 40N	5 38W	30
Almas	17 17S	46 47W	54
Almas, River	13 44S	40 15W	54
Almassiyate	38 41N	4 13W	30
Almassan	41 25N	2 34W	29
Almazarron	37 34N	1 20W	29
Almazorra	39 58N	0 0W	29
Almecego	9 14S	44 42W	54
Almeida	40 37N	6 53W	30
Almeida (Rio Janeiro)	20 0S	40 10W	54
Almeida	15 47S	59 28W	54
Almeida	8 30S	50 52W	54
Almeira, G. of	36 46N	2 30W	29
Almelo	52 22N	6 40E	18
Almely	52 10N	2 58W	8
Almenar	41 35N	2 12W	29
Almenara	41 11N	5 52W	30
Almenara	39 45N	0 16W	29
Almendin	37 12N	3 51W	30
Almendolara	39 56N	16 32E	32
Almendralejo	38 39N	6 20W	30
Almenor	41 43N	0 27E	29
Almeria	36 48N	2 32W	29
Almeria, Gulf of	36 45N	2 30W	29
Almeria River	36 46N	2 30W	29
Almerode	51 15N	9 48E	21
Almetleva	54 40N	52 16E	27
Almeyda	41 25N	6 8W	30
Almeyrim	1 2S	52 20W	54
Almeyrim	39 12N	8 37W	30
Almodovar	39 46N	1 53W	29
Almodovar	38 43N	3 55W	30
Almodovar	37 35N	7 56W	30
Almoona	26 0S	63 48W	53
Almonacid	39 52N	2 56W	29
Almonaster	37 47N	6 46W	30
Almond	55 49N	6 28W	10
Almond W.	55 57N	3 22W	10
Almondbury	53 39N	1 46W	7
Almondsbury	51 33N	2 33W	8
Almont	55 0N	4 50W	10
Almora	29 35N	79 40E	39
Almoradi	38 9N	0 55W	29
Almoxia	6 49N	4 32W	30
Almundebar	40 50N	0 51W	29
Almunn	41 50N	23 13E	59
Almunecar	36 43N	3 47W	30
Almunia	41 33N	1 19W	29
Almunafes	39 18N	0 25W	29
Aln, River	55 24N	1 36W	7
Alne	52 14N	1 40W	8
Alness	57 42N	4 25W	9
Alnsherno	34 5N	52 11E	38
Alnham	55 24N	2 1W	7
Alnmouth	55 24N	1 36W	7
Alnwick	55 25N	1 42W	7
Alochy	57 30N	2 48W	9
Alonso	37 30N	6 56W	30
Alonisten	37 37N	22 8E	34
Alonta R.	43 35N	46 0E	39
Alongon	32 54N	55 24W	54
Aloot	32 55N	51 3E	38
Aloej	32 57N	51 2E	38
Alota	21 4S	67 49W	53
Alora	36 52N	4 43W	30
Alorne	8 25S	5 50E	42
Alost	50 56N	4 1E	19
Alouchta	44 37N	34 29E	28
Alp, St	54 [illegible]	9 40W	12
Alp, L.	47 18N	9 23E	17
Alpar	46 50N	20 1E	23
Alpedrin	39 41N	8 53W	30
Alpes Carnicae	46 40N	12 30E	59
Alpes Cottiae	45 0N	6 35E	59
Alpes Graiae	45 30N	6 55E	59
Alpes Maritimae	44 12N	7 20E	59
Alpes Penninae	46 0N	7 10E	59
Alpes Rhaeticae	46 30N	10 0E	59
Alpera	38 0N	1 25W	29
Alphamstone	51 50N	0 43E	8
Alphach	46 5N	8 16E	17
Alphen	51 28N	4 58E	18
Alphen	51 50N	5 29E	18
Alphen	52 8N	4 39E	18
Alpheus, River	37 38N	21 31E	34
Alpnach	46 56N	8 17E	17
Alpo Khori	37 20N	22 25E	34
‡ Alps, Lower, Department of	44 9N	6 15E	16
‡ Alps, Upper, Department of	44 40N	6 14E	16
Alps, Mountains	45 10N	6 10E	31
	47 0N	12 0E	31
‡ Alps, (Würtemberg)	48 27N	9 30E	22
Alpujarras	21 27N	90 5W	49
Alresford	51 5N	1 10W	8
Als	56 45N	10 17E	25
‡ Alsace	48 20N	7 30E	14
Alsadamus, Mt.	32 40N	36 48E	37
Alsas, River	30 20N	44 50E	38
Alsas, River	29 28N	44 57E	38
Alsasua	42 51N	2 10W	29
Alsberg	57 2N	9 25E	25
‡ Alsen, Is.	54 50N	9 51E	25
Alsfeld	50 46N	9 17E	21
Alsh, Loch	57 17N	5 34W	9
Alskog	57 22N	18 40E	26
Alsop	53 5N	1 46W	7
Alstatten	47 21N	8 28E	17
Alsted	55 21N	11 42E	25
Alston	53 50N	2 36W	7
Alt[illegible]	57 [illegible]	3 21W	9
Alt[illegible]	17 [illegible]	71 15W	50
Altagracia, Pts.	10 42N	71 39W	52
Alta Gracia (N. Guayana)	7 53N	63 0W	52
Altai Mountains, Great	46 0N	91 30E	35
Altai Mountains Lesser	50 0N	86 0E	35
Altaiug	57 5N	5 51W	9
Altamura	40 48N	16 33E	32
Altamura	36 33N	23 3E	34
Altan Nor	32 2[illegible]N	89 0E	39
Alt[illegible] R.	[illegible]	84 5E	39
Altan-gol	34 50N	96 30E	55
Altanoor	40 4N	80 34E	39
Altar Pres. del	31 0N	101 55W	49
Altaric Island	57 40N	6 15W	9
Altars of Lina	59 26N	2 25W	9
Altea	38 35N	0 4W	29
Altela	46 25N	7 3[illegible]E	17
Alten, River	69 57N	23 3E	26
Alten	50 32N	11 12E	17
Altenburg	47 52N	17 15E	23
Altenburg	50 52N	11 52E	21
Altenburg	50 45N	15 48E	22
Altenburgh	54 20N	21 9E	24
Altenfeld	49 50N	9 35E	22
Altenfeld	52 48N	5 25E	24
Altengaard	69 57N	23 0E	26
Altenkirchen	50 41N	7 36E	22
Altenmark	48 36N	8 27E	22
Alter do Chao	39 15N	7 51W	30
Alternief	55 4N	12 2E	25
Alterton	50 37N	4 28W	8
Alterwall L.	58 32N	3 10W	9
Altham	53 48N	2 21W	7
Althash	57 35N	3 6W	9
Althorne	51 30N	0 44E	8
Althorpe	53 35N	0 44W	7
Althorpe, Is.	35 24S	136 52E	56
Altiburi	35 40N	8 52E	59
Altikean	55 7N	4 40W	10
Altinghausen	46 52N	8 37E	17
Altinum	45 34N	12 20E	59
Altkirch	47 37N	7 16E	15
Altmuhl, R.	48 51N	11 55E	22
Altna Carduch	58 12N	4 45W	9
Altna Clinch	58 5N	4 30W	9
Altnafeidh	56 30N	4 50W	10
Alto, M.	43 0N	13 20E	31
Alto, M.	43 15N	12 21E	31
Alto, G. P. del	32 57S	66 50W	53
Altoat	56 1N	6 30W	10
Alton	51 8N	0 50W	8
Alton	38 53N	90 5W	47
Alton	55 39N	4 24W	10
Altona	53 34N	9 55E	25
Altorp	46 53N	8 39E	17
Altringham	53 23N	2 22W	7
Altrive	55 28N	3 11W	10
Altun Kupri	35 56N	44 12E	36, 38
Alturas	41 40N	7 44W	30
Alturas de Lipes	21 30S	66 35W	53
Altyre	57 35N	3 37W	9
Alum	32 50N	93 24W	48
Alumiera	42 58N	10 30E	31
Alum parvah	12 16N	80 1E	39
Alund	20 12N	75 44E	39
Alunda	60 5N	18 5E	26
Aluta, R.	43 50N	24 40E	24
Aluta, R.	43 46N	24 40E	33
‡ Alva	42 47N	2 41W	29
Alva	41 3N	6 47W	30
Alva	57 20N	2 35W	9
Alva, Villa	38 20N	7 3W	30
Alva, Stirlingshire	56 9N	3 46W	10
Alvanley	53 16N	2 44W	7
Alvar, R.	6 10S	55 50W	54
Alvarado, R.	18 43N	95 43W	49
Alvarado	18 43N	95 44W	49
Alvarez	22 30N	110 47W	50
Alvaston	52 53N	1 25W	7
Alvediston	51 1N	2 2W	8
Alveley	52 27N	2 20W	8
Alvellos	4 30S	63 16W	53
Alverca	40 36N	7 18W	30
Alves	57 30N	3 20W	9
Alvescott	51 44N	1 34W	8
Alvie	57 10N	3 54W	9
Alviella	39 21N	8 35W	30
Alvin	41 16N	41 38E	36
Alvington	51 43N	2 35W	8
Alvito	38 21N	7 54W	30
Alwalton	52 34N	0 20W	8
Alwur	27 30N	76 44E	39
Alyla	36 48N	31 3E	59
Alyn	65 2N	21 23E	26
Alyth	56 36N	3 12W	10
Alz, R.	48 13N	12 43E	22
Alzete, R.	49 50N	6 5E	19
Alzey	49 44N	8 6E	22
Alzonne	43 18N	2 12E	16
Amacha	25 12S	67 18W	53
Amadieh	37 25N	43 43E	36
Amadores	27 23S	65 50W	53
Amager I.	55 38N	12 36E	25
Amahuacas	9 10S	72 40W	52
Amaicho	27 10S	64 26W	53
§ Amakosas	32 30S	26 40E	44 1
Amal	58 3N	12 36E	26
§ Amalekites	28 50N	33 43E	59
Amalfi	40 35N	14 37E	32
Amamah	35 27N	7 38E	44
Amana	2 44S	64 48W	52
Amambay, R.	23 10S	54 50W	54
Amanda, F.	40 35N	84 20W	47
Amanes, I.	36 31N	24 8E	34
Amanus M.	37 20N	36 30E	60
§ Amaponda	31 0S	29 0E	44-1
Amara, Well of	29 36N	32 52E	43
Amarald	32 48N	13 52E	59
Amarah, W. el	29 26N	33 54E	60
Amarante	41 21N	8 1W	30
Amarapoura	22 5N	96 20E	35
Amarat	33 48N	49 28E	38
Amardus, R.	37 0N	48 30E	59
Amarthoea	38 19N	6 57W	30
Amarpoor	26 46N	86 45E	39
Amasia	40 30N	36 0E	59
Amasia	40 43N	35 55E	36
Amasserah	41 45N	32 22E	60
Amasserah	41 48N	32 22E	36
Amassiah	40 33N	36 25E	36
Amastoros	31 40N	19 58E	59
Amastris	41 43N	32 27E	59
Amata (Amathus)	32 19N	35 41E	37
Amatape	4 48S	80 50W	53
Amateh	32 19N	35 41E	37
‡ Amatembou	31 40S	27 40E	44 1
Amathus	34 43N	33 4E	59
Amathus	32 19N	35 41E	37
Amatlan	20 26N	103 39W	49
Amatrice	42 38N	13 20E	31
Amazaki	35 45N	20 42E	34
Amaychu	4 52S	67 12W	53
Amazara I.	28 33N	53 7W	49
Amazon, or Marañon, R.	0 7S	49 45W	54
‡ Amazoulah	28 0S	31 0E	44
Amba	22 38N	74 45E	39
Amba Bichol	30 18N	30 20E	43
Ambagi, Ell	28 9N	33 50E	43
Ambatamb	21 2S	44 36E	42
Amber Cape	12 10S	49 20E	42
Ambeh	31 4N	32 30E	60
Amberg	49 26N	11 47E	22
Ambergris Isle	17 55N	87 50W	49
Ambergris, Ca.	21 9N	71 15W	50
Ambert	45 32N	3 44E	16
Ambleside	54 26N	2 57W	7
Ambleteuse	50 49N	1 35E	15
Ambleve, R.	50 30N	5 30E	19
Amboo, I.	17 20S	178 30E	41
Amboora	21 3N	79 30E	39
Ambracia	39 10N	21 0E	59
Ambracian Gulf	39 0N	21 0E	34
Ambrakia	38 58N	21 10E	34
Ambrakia, Lake	38 45N	21 11E	34
Ambreres	48 24N	0 39W	15
Ambryseus	38 25N	22 39E	34
Ambuge	7 45S	17 40E	42
Ameen Khan, K.	33 21N	62 55E	38
Ameijden	51 58N	4 57E	18
Ameland Isle	53 28N	5 45E	18
Ameleoy	37 0S	58 50W	53
Amelia	42 34N	12 26E	31
Amelia Isle	30 35N	81 36W	48
Amelte	52 58N	6 36E	18
Amendra	35 35N	34 24E	36
Amer Isle	11 10N	73 10E	39
Amerbach	48 54N	10 49E	22
‡ America, North	45 0N	100 0W	1, 44
‡ America, South	17 0S	60 0W	1, 51
America (Illinois)	37 8N	[illegible] 3W	48
* American Fur Co.'s Depot	30 54N	113 4W	49
American Fur Comp. Trad post	46 43N	88 50W	48
American Fur Company's Ho.	46 43N	92 30W	47
American Fort, (Lake Rainy)	48 33N	93 24W	47
Amerongen	52 0N	5 27E	18
Amerpoor	20 21N	76 35E	39
Amersfoort	52 9N	5 23E	18
Amersham	51 40N	0 36W	8
Amerstol	52 56N	4 47E	18
Amesbury	51 1N	1 48W	8
Amgon	9 30N	81 52E	39
Amherst	16 2N	97 47E	40
Amherst Is.	34 20N	126 20E	55
Amherst (Nova Scotia)	45 46N	64 4W	46
Amiatka, Isle	51 30N	179 10E	35
Amida	37 58N	39 52E	59
Amidalliac	40 42N	30 12E	36
Amiens	49 53N	2 10E	15
Amieva	43 9N	5 11W	30
Amiliganek Ra.	28 20S	68 14W	53
Amilore, R.	5 30S	69 26W	54
Amilpas, Vol.	15 10N	91 36W	49
Aminabad	31 40N	[illegible] 15E	38
Aminoosa	44 40N	23 31E	33
Amisfield	55 8N	3 37W	10
Amisia R.	53 15N	7 0E	58

Names.	Lat.	Long.	No. of Map.
Amisus	41 18N	36 0E	59
Amiternum	42 25N	13 24E	59
Amixura, or Aminum R.	28 55N	82 50W	48
Amjberra	32 33N	75 14E	39
Amkobbeh	30 54N	31 10E	43
Amlai, Isle	52 10N	173 10W	45
Amlwch	53 25N	4 20W	7
Ammameilt Gl.	27 54N	32 10E	43
Amman	31 58N	36 1E	37
Amman	32 3N	36 8E	43
Amman (Philadelphia)	32 4N	36 10E	37
Ammer, Lake	48 0N	11 9E	22
Ammer, R.	48 27N	11 50E	22
Ammon (St Gallen)	47 16N	9 10E	17
Ammonii Fontes	30 40N	19 25E	59
§ Ammonites	32 0N	36 10E	37
Ammonium	29 12N	26 18E	59
Amnias R.	41 30N	34 45E	59
Ammoul	26 0N	85 0E	39
Amol	36 25N	52 22E	38
Amoni, C.	39 9N	23 22E	34
Amoo, R.	40 0N	61 55E	35
Amoo, or Imoon R.	37 17N	63 35E	38
Amoone Maser	26 41N	33 35E	43
Amopaana	30 54S	67 30W	53
Amorbach	49 37N	9 14E	22
Amorgo Poulo, Isle	36 47N	[illegible] 41E	34
Amorgos I.	36 52N	25 50E	59
Amorium	39 0N	31 25E	59
Amouah	27 20N	102 40E	39
Amour	10 50N	43 55E	42
Amoy	24 28N	118 13E	35
Ampas Cachi	25 4S	65 10W	53
Ampata	20 41S	68 40W	53
Ampe	31 0N	46 35E	59
Ampfing	48 13N	12 22E	22
Amplerlaw	55 44N	3 30W	10
Amphicles	38 38N	22 34E	34
Amphiona	39 47N	19 38E	34
Amphipolis	40 52N	23 40E	59
Amphissa	38 31N	22 25E	34
Amphitrite Isles	16 53N	112 20E	40
Ampicorna	35 25N	24 13E	33
Ampliley	47 37N	4 40E	15
Ampolla, C.	40 46N	0 47E	29
Amposta	40 41N	0 37E	29
Ampthill	52 1N	0 30W	8
Ampton	52 20N	0 44E	8
Ampurias	42 12N	3 9E	29
Amran, Hill and Tomb, see Ruins of Babylon			36
Amrawan	35 51N	54 4E	38
Amriswyl	47 43N	9 17E	17
Amroha	28 51N	78 24E	39
Amrom, Isle	54 30N	8 26E	23
Amroon	22 50N	70 42E	39
Amrous	30 42N	30 51E	43
Amsero	30 23N	5 35W	44
Amsheer	34 12N	35 44E	37
Amsteg	46 47N	8 40E	17
Amsoldingen	46 45N	7 35E	17
Amsterdam	42 58N	7[illegible] 18W	47
Amsterdam	52 23N	4 53E	18
Amsterdam, Is.	25 30S	131 10E	35
Amsterdam, New (Guayana)	5 50N	55 16W	54
Amsterdam Isle (Indian Ocean)	39 0S	77 0E	1
Amstetten	48 7N	14 53E	23
Amtao L.	28 48N	93 38E	35
Amtsogh L.	30 35N	86 55E	39
Amucu Lake	3 35N	58 54W	54
Amuda	37 7N	40 38E	36
Amulree	56 31N	3 47W	10
Amurani	39 32N	22 5E	34
Amurgura, I.	17 40S	174 30E	41
Amurrio	43 4N	2 58W	29
Amusco	42 13N	4 25W	30
Amut	57 56N	4 51W	9
Amvile	55 53N	3 25W	10
Amwas	31 50N	35 0E	37
Amy	76 0N	68 30E	35
Amy B.	75 0N	67 0E	2
Amyclae	41 20N	13 20E	59
Amyclae	37 2N	22 27E	34
Amyot Mt.	33 17S	147 52E	56
Amyoun	34 20N	35 51E	37
An, Ben.	56 15N	4 21W	10
Ana, R. S.	13 9S	66 0W	52
Ana, S.	12 13S	72 45W	52
Ana, S.	15 2S	67 0W	52
Anab	31 26N	35 4E	37
Anabara, R.	71 30N	108 0E	35
Anabarskoe	70 50N	106 50E	35
Anaby	57 56N	8 40W	9
Anacu	5 [illegible]S	35 52W	54
Anadia	9 22S	36 37W	54
Anadir, Gulf of	64 0N	177 0W	35
Anadir, R.	64 0N	167 20E	35
Anadirskoi	66 20N	167 40E	35
Anadoli Hissar, on the Bosphorus			33
Anadoli Kavak, on the Bosphorus			33
‡ Anadolia	39 30N	31 0E	36
Anadolkeu	44 18N	28 47E	33
Anaeburg	55 56N	10 36E	26
Anafonitra	37 53N	20 41E	34
Anagada, Isle	18 48N	64 2[illegible]W	50
Anagada de Fuera	19 10N	95 54W	49
Anagassan	53 53N	6 20W	12
Anagni	41 47N	13 10E	31
Anagoondy	15 21N	76 35E	39
* Anah	34 22N	41 48E	36
Anahuac	19 35N	91 53W	49
Anahuac Mounts	30 50N	108 40W	49
Anajee	14 28N	76 8E	39
Anakisay	52 11N	8 32W	13
Anaklia	42 20N	41 37E	28
Anakva	43 9N	40 35E	28
Analabou	4 10N	96 3E	40
Analiba	30 14N	38 58E	59
Anamba Isles	3 20N	106 0E	40
Anamour	36 11N	32 55E	36
Anamour, Cape	36 2N	32 48E	36
‡ Anan	17 30N	103 30E	35
Anana, Village of, see Ruins of Babylon			36
Anany, R.	1 52S	61 20W	52
Anapa	44 47N	37 10E	28
Anaphe I.	36 25N	25 45E	59
Anaphi	37 39N	22 45E	34
Anaphi, Is.	36 22N	25 46E	34
Anapo, R.	1 37S	61 56W	52
Anapuro	3 45S	42 30W	54
Anarajahpoora	8 15N	80 30E	39
Anas, R.	37 10N	7 25W	58
Anas-el-Wojoud Isle (Philoë)	24 0N	32 53E	43
Anaso, R.	12 6N	41 50E	42
Anata	31 49N	35 15E	37
* Anatelbee	34 24N	41 50E	36
Anatho	34 20N	42 0E	59
Anathoth	31 49N	35 15E	37
Anatolia	43 16N	12 54E	31
Anatolico	38 22N	21 20E	34
Anatuya	28 28S	62 19W	53
Anaurapucu, R.	0 30N	52 10W	54
Anava I.	37 53N	30 2E	59
Anava, R.	0 45N	62 5W	52
Anavarsarum	41 30N	21 40E	59
Anavelhana, R.	2 43S	59 50W	52
Anay	19 15N	13 35E	42
Anazarba	37 [illegible]N	35 52E	59
Anaziri	37 48N	21 37E	34
* Anbar	33 19N	43 32E	36
Ancamayo	29 41S	62 57W	53
Ancaster	52 50N	0 32W	7
Ancenis	48 23N	1 10W	15
Anchialus	42 33N	27 38E	59
Anchitty	12 20N	77 45E	39
Anchoo	38 38N	125 22E	35
Anchor Island	45 44S	166 10E	57
Anchorite's Isle	1 5	146 25E	41

Names.	Lat.	Long.	No. of Map.
[illegible]	41 13N	7 11W	30
[illegible]	39 55N	6 23W	30
Ancient River of Egypt	31 0N	33 55E	43
Anclam	53 47N	13 35E	24
Anclotes Keys	28 42N	83 6W	48
Anco	11 3S	74 22W	52
‡ Ancona	43 21N	13 14E	31
Ancona	43 38N	13 28E	21
Ancona	43 20N	13 20E	59
Ancoquija	20 40S	65 13W	53
Ancore	0 20S	40 [illegible]E	42
Ancroft	55 42N	1 50W	7
Ancrum	55 31N	2 30W	10
Ancud, G.	42 10S	73 0W	53
Ancy le Franc	47 46N	4 0E	15
And	40 47N	22 54E	23
Andabilis	38 [illegible]N	34 50E	59
Andahour	31 31N	31 13E	43
Andahuaylas	13 25S	73 11W	52
Andalgala	27 [illegible]S	67 0W	53
Andaman Isles	12 30N	92 55E	35
Andaman Isle, Great	12 30N	92 53E	35
Andaman Isle, Little	10 30N	92 30E	35
Andamarca	11 20S	74 13W	52
Andamer, Jeb	33 0N	1 0W	44
Andance	45 14N	4 47E	16
Andeen	40 [illegible]N	9 26E	17
Andelfingen	47 3[illegible]N	8 41E	17
Andely	49 16N	1 24E	15
Andenne	50 29N	5 3E	19
Andera	38 47N	2[illegible] 40E	34
Anderbelle	55 27N	10 7E	25
Anderlecht	50 51N	4 17E	19
Andermatt	46 38N	8 36E	17
Andernach	50 26N	7 22E	22
Anderson, Mt	37 40S	144 35E	56
Andersonville	34 28N	82 52W	48
Anderswick	58 57N	3 11W	9
Andest	46 48N	9 5E	17
Andeux	47 16N	6 55E	15
Andifde	36 11N	20 41E	36
Andkhoo	37 0N	65 20E	38
Andoas	2 20S	76 33W	52
Andoe Isle	69 10N	15 15E	26
Andorno	45 47N	8 0E	31
Andorra	42 28N	1 30E	29
Andover	51 12N	1 29W	8
Andover E.	41 37N	70 47W	47
Andozersk	63 50N	32 45E	27
Andrache, Pt	39 31N	2 25E	29
Andraina	36 54N	41 35E	36
Andrano Tr	39 56N	18 22E	32
Andravida	37 56N	21 22E	34
Andrea, Isle	43 2N	15 47E	23
Andrea, S.	37 55N	20 42E	34
Andreas	38 34N	21 49E	34
Andreas	37 20N	22 45E	34
Andreas, Pt.	38 17N	57 32W	53
Andreasberg	51 43N	10 31E	21
Andres, S. R.	[illegible] 50N	63 5W	53
Andria	41 14N	16 17E	31
Andriach	45 35N	36 20E	33
Andrievka	46 28N	41 30E	28
Andrievskaia	62 21N	43 0E	27
Andritsena	37 26N	21 55E	34
Andro	36 51N	22 30E	34
Andro	37 [illegible]N	24 57E	34
Andro, Cape	37 51N	24 37E	34
Andropolis	30 41N	30 44E	59
Andros	37 51N	24 45E	34
Andros, Isle	37 50N	24 52E	34
Andros Isle (West Indies)	24 35N	78 0W	50
Andrussa	37 6N	21 50E	34
Andrutra	37 28N	22 43E	34
Andujar	38 1N	4 1W	30
Anebodo	57 0N	14 32E	26
Anegada, B.	40 20S	62 10W	53
Anem, or Engannim	32 28N	35 20E	37
Anemurium and Pr.	36 4N	32 46E	59
Aner	32 28N	35 4E	37
Anere, R.	14 53S	66 50W	52
Anerin, St	54 6N	7 55W	12
Aneyra	39 54N	32 52E	59
Aneyra	39 10N	28 56E	59
Angaco	31 5S	68 36W	53
‡ Angad, Desert of	34 20N	1 0W	44
Angara, R.	55 45N	110 0E	35
Angasse Bay	10 28N	72 45E	39
Angdzai I.	31 14N	88 24E	39
Angeja	40 46N	8 37W	30
Angeja	12 10S	51 12W	54
Angel	37 42S	11 28W	53
Angela	29 12N	22 44E	42
Angeles	36 49S	71 6W	53
Angelica	42 18N	78 5W	47
Angelo, C. L.	36 24N	23 13E	34
Angelo Castro, L.	38 34N	21 24E	34
Angelo Kastro	37 45N	22 58E	34
Angelona	36 45N	22 59E	34
Angelsk	53 37N	58 47E	27
Angerburg	54 12N	21 41E	24
Angerlo	51 59N	6 7E	18
Angerman, R.	63 29N	16 49E	26
Angermunde	53 2N	13 48E	24
Angers	47 28N	0 34W	15
Angers Leigh	50 57N	3 [illegible]W	8
Angerville	48 19N	2 0E	15
Angeso	66 45N	22 26E	26
Anggoonda	16 55N	77 40E	39
Angillon, Chle. d'	47 22N	2 27E	15
Angistri, Isle	37 41N	23 21E	34
Angles	42 0N	2 38E	29
Anglesea, Isle	53 18N	4 20W	7
Angli	54 0N	10 30E	58
Angmering	50 50N	0 31W	8
‡ Angola	9 0S	13 18E	42
‡ Angora	39 55N	32 20E	36
Angora	39 50N	32 47E	36,60
Angora R.	56 0N	103 [illegible]E	35
Angori	40 40N	29 14E	36
Angostura	6 15N	74 35W	52
Angostura, or New Guayana, &c.	8 8N	63 55W	52
Angot	13 10N	40 45E	42
Angouleme	45 39N	0 6E	16
‡ Angoumois	45 45N	0 10E	14
Angoxha R.	16 20S	39 30E	42
Angra de Cavallos	24 50N	16 0W	42
Angra Pequina, or S. Cruz	26 0S	15 25E	42
Angrus R.	42 45N	20 56E	57
Ang-tong	15 30N	100 20E	40
Angtsoo	29 47N	81 30E	39
Angua	7 50N	3 18E	42
Anguijan	14 45N	145 25E	35
Anguila, or Snake Isle	18 14N	63 8W	50
Anguillita Isle	18 23N	62 58W	50
Anguran	36 30N	47 28E	36
Anguse	23 20S	50 48W	53
‡ Anhalt	51 42N	12 10E	21
Anhandubygaura River	20 40S	55 0W	54
Anhangitimy R.	6 5S	60 0W	54
Anhanguera	20 4S	49 22W	5[illegible]
Anheim	48 33N	[illegible] 5E	
Anholt Isle	56 43N	11 36E	25
Anholtbye	56 42N	11 30E	25
Aniaiarra M.	42 50N	0 45W	29
Anicus, R.	19 10S	51 25W	54
Aniengunge	24 30N	91 15E	40
Animas	24 30S	65 16W	53
* Animas, R.	37 5N	110 27W	49
Anio R., Envs. of Rome			31
Anio R.	42 0N	12 40E	59
Anisus R.	47 30N	14 10E	59
Anjar	23 9N	70 10E	39
Anjediva I.	14 45N	74 10E	39
Anjengo	8 40N	76 52E	39
Anjitota, R.	38 50N	16 16E	32
Anjol	7 22S	106 25E	40
‡ Anjou	47 25N	0 30W	14
Anjunweel	17 27N	73 13E	39

Names.	Lat.	Long.	No. of Map.
Anjyruk	3[illegible] 37N	64 9E	38
Ankdee	19 16N	78 35E	39
Ankenaes, M.	60 19N	17 20E	26
Ankerville	57 44N	3 50W	9
Ankholm, R.	53 41N	0 32W	7
Ankoler	9 35N	30 55E	42
Ankong	24 9N	1[illegible] 40E	40
Ankum	52 32N	7 50E	21
Anlier	49 47N	5 34E	19
Anna	47 1N	7 7E	17
Ann Arbour	42 17N	83 50W	47
Ann, Cape	42 40N	70 4W	47
Anna R.	46 25S	169 20E	57
Anna, I. Sta de	2 10S	43 47W	54
Annaba, Gl.	28 46N	32 0E	43
Annaberg	50 34N	12 59E	22
Annack W.	55 40N	4 33W	10
Annacotty	52 40N	8 29W	11
Annagh	52 17N	8 42W	13
Annahilt	54 27N	6 1W	12
Annamalla	11 37N	78 10E	39
Annan	55 0N	3 15W	9
Annan Bank	55 13N	3 25W	10
Annan, R.	54 59N	3 16W	9
Annapolis (Maryland)	38 59N	76 30W	47
‡ Annapolis (Nova Scotia)	44 41N	65 32W	46
Annapolis, Gut of	44 42N	65 44W	46
Annapolis, R.	44 [illegible]N	65 20W	46
Annapu, R.	3 30S	50 [illegible]W	54
Annat	57 57N	5 10W	9
Annat	56 50N	5 30W	9
Annaboy, Br.	54 21N	5 52W	12
Anne Mt.	42 51S	146 20E	57
Anne, P. S.	37 21N	25 [illegible]E	34
Annecy	45 54N	6 8E	31
Annerata	36 45N	14 40E	28
Annessel	51 26N	15 55E	59
Annestown	52 9N	7 20W	13
Anneville	49 7N	1 35W	15
Anni	41 31N	43 35E	59
Anningen	48 10N	10 52E	22
Anni kan	57 30N	5 19W	10
Anno Bona, Is.	1 40S	5 30E	42
Annochie	57 20N	2 8W	9
Annonay	45 14N	4 40E	16
Annonce	53 2N	6 16W	13
Annon, L.	15 37N	61 14W	53
Annune	3 14N	73 34W	52
Anoi	38 26N	20 41E	34
Anoor	12 6N	77 2E	39
Anopghur	20 20N	73 22E	39
Anopshehr	28 26N	78 12E	39
Anoria	38 30N	24 6E	34
Anotta Bay	18 17N	76 43W	50
Anotta and Fr. Pt.	18 16N	76 46W	50
Anpen	52 11N	6 6E	18
Ans, Hasel, or Cape Nose	23 57N	35 38E	43
Anse	45 56N	4 44E	16
Anse Gr.	14 30N	61 3W	50
Ansley	52 32N	1 34W	8
Anson B. N. to Norfolk I.			56
Anson Bay	13 [illegible]	10 0E	41
Anson R.	11 [illegible]	148 20E	57
Anspach	49 17N	10 35E	22
Anstedt	52 40N	8 40E	21
Anstey, E.	51 2N	3 36W	8
Anstey W.	51 3N	3 36W	8
Anston	51 21N	1 14W	7
Anstruther	56 14N	2 41W	10
Anta	12 30S	73 46W	52
Antaspolis	26 55N	31 30E	59
Antakia	36 14N	36 16E	36
Antalo	13 0N	40 40E	42
Antananarivo	18 0S	46 50E	42
Antandrus	39 37N	26 51E	59
Antao	7 22S	36 [illegible]W	54
Antar	34 4N	38 31E	36
Antarctic Ocean	75 0S	70 0E	1
Antavoondian	58 3N	1 56W	9
Ante Cristo	30 25N	10 26W	53
Antequera	37 9N	4 33W	30
Anthedon	38 28N	23 26E	34
Anthony	50 5N	5 7W	8
Anti Gozzo I.	34 55N	24 0E	33
Anti Milos	36 47N	24 15E	34
Antibes	43 34N	7 5E	16
Anticosti, Isle	49 30N	63 10W	45-[illegible]
Antidrepanum Pr.	30 30N	19 45E	59
Antigonish	45 36N	62 4W	46
Antigua Isle	17 2N	61 5[illegible]W	50
Antikyra	38 50N	22 24E	34
Anti-Libanus, M.	33 5[illegible]N	36 18E	37
Antilo	14 20N	39 55E	42
Antimo	41 54N	13 [illegible]E	31
Antinoe	27 0N	30 54E	60
Antioch	36 11N	36 10E	60
Antiochia	37 35N	62 20E	58
Antiochia	36 11N	36 5E	59
Antiochia	37 22N	28 40E	59
Antiochia	38 18N	31 20E	59
Antiochia ad Cr.	36 11N	32 23E	59
Antiochia Mygdonica	37 2N	41 0E	59
Antioquia	6 37N	76 5W	52
Antiparos Isle	37 0N	25 3E	34
Antipatris	32 12N	34 50E	37
Anti-Paxo Isle	39 9N	20 16E	34
Antiphellus	36 9N	29 40E	59
Antiphrae	31 6N	28 25E	59
Antipodes of Greenwich	51 28S	180 0	1
Antipodes, Isle	49 37S	174 30E	34
Antipolis	43 40N	7 2E	59
Antipyrgos	32 4N	24 0E	59
Antisana	0 27S	78 18W	52
Antium, Envs. of Rome			31
Antium	41 28N	12 42E	59
Antivari	42 2N	19 10E	33
Antofagasta	26 [illegible]S	67 30W	53
Antoig	5[illegible] 52N	3 26E	19
Antoja Volcano	37 [illegible]S	70 3W	53
Antomopolis	40 48N	32 58E	59
Anton, R.	50 54N	1 26W	8
Antongil Bay	16 0S	49 50E	42
Antonina	25 32S	48 36W	54
Antonio, Port	18 10N	76 30W	50
Antonio, S.	0 45N	74 40W	52
Antonio de los Cobres, S.	24 15S	67 23W	53
Antonio, S.	7 55S	61 50W	54
Antonovskoi	49 19N	51 52E	28
Antopol	52 16N	24 54E	28
Antoun Elias	33 51N	35 31E	37
Antrain	48 27N	1 31W	15
Antree	26 [illegible]N	78 9E	39
‡ Antrim	54 54N	6 1[illegible]W	12
Antrim	54 43N	6 14E	12
Antrodoco	42 [illegible]N	13 7E	31
Antron	36 [illegible]N	22 50E	34
Ants' R.	30 [illegible]S	30 30E	44
Antvorskov	55 2[illegible]N	11 21E	25
‡ Antwerp	51 14N	4 42E	19
Antwerp	51 14N	4 22E	19
Antwerp (New York)	44 10N	75 39W	47
Anure, L.	54 50N	8 17W	12
Anurgrammum	8 30N	80 30E	58
Anwick	53 3N	0 19W	7
Anwoth	54 53N	4 1[illegible]W	10
Anxious Bay	33 2[illegible]S	134 40E	41,56
Anxur	41 20N	13 12E	59
Anypoor	19 54N	79 50E	39
Anzarba	37 8N	35 30E	36
‡ Anzico	0 40S	16 30E	42
Anzo, Pt d'	41 27N	12 42E	31
Aoix	42 45N	1 21W	29
Aor Poulo	2 25N	104 36E	40
Aornos	34 40N	73 5E	58
Aosta	45 44N	7 16E	31
Aotea	37 50S	175 5E	57
Aotea I.	36 10S	175 22E	57
Aous R.	40 32N	19 40E	59
Aowhuh	34 22N	63 9E	38
Apacheras	34 30N	110 20W	49
Apaches	33 10N	108 0W	49

Names.	Lat.	Long.	No. of Map.
‡ Apaches	32 [illegible]N	112 30W	49
§ Apaches	[illegible]	[illegible] 40W	49
Ap[illegible]	45 50N	[illegible]6 27E	23
Ap[illegible]	[illegible]	7 29W	30
Apai	27 30N	82 43E	38
Apamea	[illegible] 20N	36 50E	59
Apamea	[illegible] 30N	38 25E	59
Apamea	[illegible] 0N	46 35E	59
Apano Arega M.	37 33N	22 23E	34
Apanomeri	3[illegible] 27N	25 24E	34
Apari	18 30N	121 41E	40
Aparti Kalya	30 54N	[illegible]	36
Apaya, R.	3 35S	7[illegible] 30W	52
Apelton	45 13N	2 [illegible]E	16
Apeldoorn	52 13N	5 57E	18
Apen	53 13N	7 52E	21
Apenninus M.	44 25N	10 40E	59
Apenrade	55 1N	9 4E	25
Apenrade, Gulf	55 3N	9 41E	25
Apes	32 30N	20 20E	38
Aphaca	34 6N	35 40E	37, 59
Aphek	3[illegible] 46N	35 4E	37
Aphek	32 35N	35 17E	37
Aphek	33 37N	35 30E	37
Aph[illegible]	30 2N	[illegible] 57E	59
Aphica	32 4[illegible]	35 11E	37
Aphrodite	36 [illegible]N	30 55E	59
Aphrodisias	40 30N	26 30E	59
Aphrodisias	37 51N	28 52E	59
Aphrodites P.	27 22N	33 30E	59
Aphroditopolis	29 27N	31 20E	59
Aphrodisias I.	36 5N	33 30E	59
Apiaca R.	4 20S	57 38W	54
Apiaty	23 45S	40 55W	54
Api P.	1 [illegible]N	109 30E	40
Apidia	36 50N	22 47E	34
Apilia R.	28 10N	40 25E	36
Apis	31 14N	20 10E	59
Apis	31 25N	27 0E	59
Apiey	23 15N	0 20W	1
Aplington	41 32N	92 20W	48
Apolfield	38 33N	28 5E	36
Apocop M.	25 [illegible]N	73 [illegible]E	38
Apodoulo	35 [illegible]N	24 44E	34
Apollinis Pr.	37 11N	10 12E	59
Apollinopolis Mag.	24 57N	32 52E	59
Apollinopolis Par.	25 53N	32 40E	59
Apollonia	42 25N	27 40E	59
Apollonia	40 33N	23 30E	59
Apollonia	40 43N	19 27E	59
Apollonia	38 5N	36 41E	59
Apollonia	34 22N	41 25E	59
Apollonia	37 56N	[illegible]	59
Apollonia	32 55N	21 56E	59
Apollonos, Contra	25 0N	32 56E	59
Apolobamba	14 18S	68 42W	52
Aponi R.	9 30S	64 55W	52
Apoaia	9 57S	6[illegible] 28W	54
Aporia, R.	7 55S	68 0W	54
Aporem, R.	1 18S	63 5W	52
Ap. Paro, R.	8 [illegible]S	73 48W	52
Apoquitis R.	0 50N	72 15W	52
Apostle, R.	49 7N	75 20W	51
Apostles, Is.	46 58N	90 54W	47
Apostoles	27 55S	56 8W	53
Apoukutskoi, Cape	61 45N	170 30E	35
Appalachicola, R.	29 47N	84 57W	48
Appalachicola, B.	29 20N	84 0W	48
Appelbo	60 [illegible]N	13 56E	26
Appelsche	52 56N	6 16E	18
Appeltern	51 51N	5 37E	18
‡ Appenzell	47 21N	9 24E	17
Appenzell	47 19N	9 24E	17
Appenley	51 57N	2 1[illegible]W	8
Appersell	53 25N	9 35E	21
Appersup	56 5N	12 32E	25
Appia Via, Envir. of Rome			31
Appiaria	43 50N	26 25E	59
Appin	56 37N	5 30W	10
Appin	34 11S	150 50E	56
Appin Ho.	56 38N	5 21W	10
Appingadam	53 20N	6 51E	18
Appleby	54 34N	2 30W	7
Appleby	53 38N	0 33W	7
Applecross, L.	57 26N	5 49W	9
Apple Cr.	30 20N	90 20W	47
Applecross	57 27N	5 46W	9
Appledore	51 4N	4 11W	8
Appledore	51 2N	0 47E	8
Applegarth	55 9N	3 24W	9
Apple Hill	34 7S	143 51E	56
Apples	46 33N	6 25E	17
Appleshaw	51 14N	1 34W	8
Appleton	54 20N	2 33W	7
Appleton	53 53N	1 9W	7
Appleton E.	54 21N	1 30W	7
Appleton, Wiske	54 20N	1 24W	7
Applethwaite	54 25N	2 54W	7
Appletrewick	54 2N	1 54W	7
Appollonia	5 40N	2 30W	42
Appratotte	6 50N	81 58E	39
Appromague	4 [illegible]N	51 52W	54
Aprospitia	30 18N	2[illegible] 37E	34
Apsarus	41 32N	41 35E	59
Apsarus, R.	41 43N	41 36E	59
Apsley, R.	30 [illegible]S	152 13E	56
Apsus, R.	40 45N	19 20E	59
Apt	43 52N	5 24E	16
Aptera	35 27N	24 11E	59
Aptz	47 40N	19 42E	23
Apua	44 2[illegible]N	9 50E	59
‡ Apulia	41 5N	16 15E	59
Apamea Cibotus	38 5N	30 16E	59
Apure, R.	7 35N	66 43W	52
Apurimac R.	10 40S	72 40W	52
Aqua Fritis	26 12S	70 23W	53
Aquae	44 25N	22 30E	59
Aquae	44 47N	8 30E	59
Aquae	36 [illegible]0N	9 30E	59
Aquafreddo	30 58N	15 42E	32
Aquae Regiae	35 27N	9 50E	59
Aquae Solis	51 25N	2 45W	58
Aquae Tacapitanae	33 55N	9 46E	59
Aquana	42 20N	13 53E	31
Aquaverde	19 35N	101 2W	49
Aquera	43 18N	6 18W	30
Aquiar	3 52S	38 21W	54
Aquila	42 20N	13 28E	31
Aquileia	45 48N	13 20E	59
Aquileja	45 45N	13 26E	23
Aquincum	47 30N	19 0E	59
Aquincum	47 45N	19 0E	58
Aquinum	41 35N	13 42E	59
Arab, W. el	32 37N	35 38E	37
Araayr (Aroer)	31 38N	35 57E	37
Arab Tower, Lower Egypt	30 56N	29 38E	43
Arab, Wady el	32 38N	35 40E	37
Arab, Wady el	23 51N	33 10E	43
Arabah, Plain of	30 42N	32 36E	43
‡ Arabah, Wady	29 2N	32 5E	43
Arabat	45 19N	35 30E	28
Arabat el	26 10N	31 58E	43
Arabgir	39 5N	38 40E	36
‡ Arabia	23 0N	46 0E	35
‡ Arabia Petraea	29 0N	34 30E	43
‡ Arabia Deserta	23 30N	47 0E	58
Arabiae Emporium	12 40N	45 0E	58
‡ Arabia Felix	18 40N	42 30E	58
Araboli	37 38N	38 9E	36
Aracan	20 40N	93 25E	40
‡ Aracan	20 0N	94 0E	40
Aracati	4 32S	37 43W	54
Aracena	37 55N	6 36W	30
Arachinia	38 41N	22 15E	34
‡ Arachosia	32 0N	68 0E	58
Arachova	38 29N	22 39E	34
Arad	46 7N	21 24E	23
Arad	31 20N	35 8E	37
Aradus, I.	26 12N	50 45E	59
Aradus	34 52N	35 50E	59
‡ Aragon	41 29N	1 28W	29
Aragon	26 32S	63 50W	53
Aragon, R.	42 12N	1 48W	29
Aragona	37 23N	13 38E	32
Aragua	9 26N	64 53W	52
Araguai Mini	25 40S	58 30W	53
Araguari R.	1 16N	50 4W	54
Aragus R.	41 30N	46 30E	59

Names.	Lat.	Long.	No. of Map.
Araif en-Nakah, Jeb.	30 21N	34 31E	60
Arair	31 29N	35 51E	37
Arakhova	38 2[illegible]N	22 35E	34
Arakli C.	38 47N	23 14E	34
Aral Sea	44 50N	59 0E	35
Aralkben	33 28N	50 20E	38
Arambata	44 17N	28 33E	33
Aramo	2 23N	73 5W	52
Aran, Val. of	42 4[illegible]N	0 50E	16
Aranda	41 39N	1 37W	29
Aranda	41 41N	3 41W	29
Arandon	45 42N	5 25E	16
Arangon	46 26N	22 57E	23
Aranguu, R.	18 50S	49 0W	54
Aranjuez	40 3N	3 37W	30
Aranmore I.	54 59N	8 33W	12
Aranta	10 25S	71 3W	52
Arapawa I.	41 13S	174 22E	57
Arapey R.	30 40S	56 30W	53
Arapiles Mt.	36 46S	141 41E	56
Ararub	31 13N	35 3E	37
Ararat, Mount	39 42N	44 24E	28, 36, 59, 38
Aras	39 55N	48 10E	28
Aras, C.	50 34N	5 56W	10
Aras, El	30 51N	32 31E	43
Aras R.	39 0N	47 10E	28,38
Arasing Pt.	24 55N	5 53W	9
Arasees	39 0N	47 10E	38
Arasch	36 31N	34 15E	34
Arasunky R.	17 [illegible]S	41 20W	54
Aratraw Bridge	54 44N	7 28W	12
Arau	47 24N	8 3E	17
Araura	0 40S	71 0W	52
Arauca, R.	7 25N	67 40W	52
‡ Araucania	37 40S	71 40W	53
Araucan	37 14S	73 0W	53
Araucos	3[illegible] 30S	68 0W	53
Araunces	5 [illegible]S	42 3W	54
Araure	9 10N	69 25W	52
Aravulli, Mounts	26 30N	74 40E	39
Arawadj	33 24N	36 34E	37
Araxes R.	30 0N	52 53E	59
Araxes, Mth of	39 1N	48 45E	59
Araxes R.	[illegible]	45 0E	59
Araxia R.	6 [illegible]S	61 10W	52,54
Araya, Point	10 37N	64 0W	50
Arayna R.	7 10S	62 20W	54
Arayutes	1 19S	52 13W	54
Araylas	38 48N	7 47W	30
Araypouak	2 5N	54 0W	54
Arazusky R.	25 [illegible]S	57 27W	53
Arba	44 46N	14 40E	59
Arbatt	54 53N	7 50W	12
Arbay (Arbela)	32 38N	35 30E	37
Arbe, Isle	44 47N	14 45E	23
Arbear, or Clifden, R.	53 0N	10 6W	12
Arbel	36 10N	43 58E	36
Arbela	36 10N	43 50E	59
Arbela	32 38N	35 30E	37
Arbesbach	48 30N	14 59E	23
Arbeteia	40 36N	2 30W	29
Arbigland	54 54N	3 36W	10
Arbil	36 9N	43 56E	36
Arbirlot	56 33N	2 35W	10
Arboga	59 24N	15 54E	26
Arbois	46 54N	5 47E	15
Arboleda, Cape	16 14N	109 52W	49
Arboll	57 50N	3 52W	9
Arbon	47 31N	9 26E	17
Arbos	41 17N	1 35E	29
Arbuthnot Range	31 15S	148 55E	56
Arc	47 9N	7 26E	17
Arca	34 33N	36 2E	59
Arcachon, Bassin de	44 44N	1 12W	16
Arcadia	37 15N	21 42E	34
Arcadia, Gulf of	37 20N	21 35E	34
Arcahaye	18 48N	72 32W	50
Arcalgode	12 48N	76 7E	39
Arcati	12 50N	79 25E	58
Arce	41 40N	13 32E	31
Archa	38 9N	37 40E	36
Archabis R.	41 22N	41 18E	59
Archalla	37 34N	34 8E	59
‡ Archangel	65 38N	48 5E	27
Archangel	64 32N	40 40E	27
Archangel Bay	65 0N	30 0E	27
Archangelsk	61 55N	30 30E	27
Archelais	32 0N	35 14E	37
Archelais	38 20N	34 7E	59
Archemore	58 33N	4 48W	9
Archerfield	56 3N	2 48W	10
Archidona	37 13N	4 28W	30
Archidona	0 55S	77 3W	52
Archina	38 41N	22 20E	34
Archipelago, Andaman Isles	12 0N	93 10E	40
Archipelago of Chonos	45 [illegible]S	74 0W	53
Archipelago, Grecian	38 0N	25 0E	6
Arcis sur Aube	48 31N	4 10E	15
Arcisate	45 59N	10 52E	31
Arenentu, Mount	39 41N	8 27E	32
Arco	9 42N	63 51W	52
Arco, R.	45 33N	6 13E	31
Arcoil	45 20N	11 19E	31
Arcos	36 40N	5 48W	30
Arcos	1 26S	45 12W	54
Arcos	41 10N	2 17W	29
Arcos	41 48N	8 22W	30
Arcos, Los	20 12N	91 52W	49
Arcos Los	42 31N	2 14W	29
Arcot	12 53N	79 20E	39
Arctic Ocean	78 0N	90 0E	1
Arda	41 23N	24 35E	33
Arda, or Hardene, R.	41 42N	26 28E	33
Ardabill	38 10N	48 18E	28,38
Ardach	57 24N	5 34W	9
Ardagh	54 [illegible]N	9 13W	12
Ardagh	53 36N	9 57W	12
Ardagh	53 41N	7 38W	12
Ardagh	52 30N	9 3W	13
Ardahan	41 4N	42 42E	36
Ardalanish	56 18N	6 15W	10
Ardamine	52 38N	6 14W	13
Ardan	53 3N	9 18W	12
Ardanach	41 16N	42 3E	36
Ardanis Pr.	31 51N	25 2E	59
Ardanoch	57 17N	6 2W	9
Ardara	54 46N	8 26W	12
Ardatov	54 45N	46 15E	27
Ardatov	55 13N	42 58E	27
Ardavourlie	58 0N	6 42W	9
Ardbeg	55 40N	6 7W	10
Ardbrecan	53 38N	6 44W	12
Ardcarnach	57 35N	5 4W	9
Ardchattan	56 29N	5 16W	10
Ardchillarie	56 17N	4 14W	10
Ardcorinish	56 34N	5 47W	10
Ardcrony	52 56N	8 9W	13
‡ Ardeche, Department of	44 47N	4 21E	16
Ardee	53 52N	6 32W	12
Ardelach	57 31N	3 45W	9
Ard Drishag	57 42N	3 43W	9
Arden	41 40N	12 37E	59
Ardchulish	57 35N	4 41W	9
Ardelich	57 36N	4 42W	9
Ardeliste	55 41N	6 4W	10
Arden	56 2N	4 37W	10
Arden Mt.	32 [illegible]S	137 57E	56
Ardenburg	53 24N	10 34E	21
‡ Ardennes, Department of	49 40N	4 43E	15
Ardeae, Envs. of Rome			31
Ardericca	32 26N	48 33E	60
Ardersier	57 36N	4 1W	9
Arderuner	57 38N	7 28W	9
Ardes	54 30N	7 41W	12
Ardestan	33 33N	52 49E	38
Ardets	46 47N	10 13E	17
Ardey	51 57N	1 13W	8

Names.	Lat.	Long.	No. of Map.
Ardfert	52 19N	9 48W	13
Ardfin	55 51N	6 3W	10
Ardfinnan	52 18N	7 49W	13
Ardgartan	56 1[illegible]N	4 44W	10
Ardglass	54 15N	5 37W	12
Ardgour	56 43N	5 20W	10
Ardgowan	55 56N	4 51W	10
Ardgroom	51 44N	9 53W	13
Ard[illegible] Head	51 57N	7 42W	13
* Ardil Mahondy	31 26N	42 30E	36
Ardina R.	31 0N	7 20W	30
Ard[illegible] Point	55 51N	6 4W	13
Ard[illegible]	[illegible]	4 44W	10
Ard[illegible]	56 21N	6 30W	10
Ard[illegible]	[illegible] 36N	5 58W	10
Ardline	57 54N	4 22W	9
Ardmeadan	57 23N	2 21W	9
Ardmighty	51 3N	0 6W	8
Ardini Mt.	30 35N	21 58E	34
Ardmillan	54 30N	8 42W	12
Ardmissary	55 41N	6 6W	10
Ardintinny	56 4N	4 55W	10
Ardintoul	57 15N	5 33W	9
Ardintraw	55 56N	5 4W	10
Ardish	38 58N	43 16E	36
Ardkeen	54 26N	5 32W	12
Ardkinglass Castle	56 15N	4 55W	10
Ardlamont	55 51N	5 14W	10
Ardlarich	56 41N	4 25W	10
Ardlius	56 20N	4 38W	10
Ardmaddy	57 38N	7 4W	9
Ardmadie	56 32N	5 2W	10
Ardmalin	55 22N	7 21W	12
Ardmeanach	55 56N	5 54W	10
Ardmillan	55 13N	4 51W	10
Ardmore	57 32N	5 34W	9
Ardmore	55 59N	4 41W	10
Ardmore	56 40N	6 4W	10
Ardmore	51 57N	7 42W	13
Ardmore Point	55 44N	6 8W	10
Ardnabee	57 6N	4 56W	9
Ardnaglass	54 16N	8 40W	12
‡ Ardnamurchan	56 45N	5 58W	10
Ardnamurchan Pt.	56 45N	6 13W	10
Ardnaree	54 7N	9 6W	12
Ardnave	55 54N	6 22W	10
Ardneskar	56 26N	6 14W	10
Ardnish	56 30N	6 30W	10
Ardo	57 16N	2 9W	9
Ardobevo	54 57N	41 15E	27
Ardoch	57 6N	2 11W	9
Ardoch	57 3[illegible]N	3 9W	9
Ardochy	55 48N	6 9W	10
Ardoglammy	55 40N	5 46W	10
Ardon	46 12N	7 16E	17
Ardoz, T. d'	40 27N	3 21W	30
Ardpatrick	55 48N	5 35W	10
Ardrahan	53 10N	8 49W	13
Ardracross	55 29	5 35W	10
Ardres	50 51N	2 0E	15
Ardshiel	56 40N	5 16W	10
Ardrisaig P.	56 3N	5 29W	10
Ardross	57 43N	4 16W	9
Ardsheen	55 4N	4 43W	10
Ardsoon	51 57N	5 34W	9
Ardvar	58 16N	5 2W	9
Ardvarnish	56 24N	6 [illegible]W	10
Ardveck	56 24N	4 11W	10
Ardvorlich	56 23N	4 10W	10
Ardwell	54 46N	4 56W	10
Ardwell	57 20N	3 9W	9
Ardwell B.	54 46N	[illegible] 30W	10
Ardworan	57 40N	7 18W	9
Ardy Valloch	58 25N	4 44W	9
Arcachon, Bassin d'	44 44N	[illegible] 12W	16
Arecivo	18 31N	66 45W	50
Areco	34 18S	59 32W	53
Areco Fort	34 24S	60 0W	53
Aredondo	32 30S	53 5W	54
Aree	21 58N	79 42E	39
Arefina	60 8N	57 18E	27
Arega	39 49N	8 13W	30
Areidy, Gl.	29 16N	32 0E	43
Areidy, W.	29 4N	32 4E	43
Arelate	43 40N	4 55E	58
Arena, R.	37 43N	19 34E	32
Arenas	43 14N	3 54W	30
Arenas	40 15N	5 15W	30
Arenas, Cape	24 5N	109 35W	49
Arendal	58 28N	8 43E	26
Arendonk	51 18N	5 5E	19
Arendsee	52 52N	11 31E	24
Arenis de Mars	41 35N	2 37E	29
Arenoe, Isle	70 9N	20 50E	26
Arenos	42 58N	4 22W	30
Arenosa, Point	29 8S	71 28W	53
Arensburg	58 17N	22 30E	27
Arensburgh	51 24N	8 7E	21
Arenswalde	53 10N	15 22E	24
Areopolis	31 22N	35 44E	37
Arequipa	16 16S	72 31W	52
Areskutan Mount	63 23N	12 0E	26
Arethusa	35 6N	36 35E	59
Arethusa I.	38 55N	42 11E	59
Arevalo	41 7N	4 42W	30
Arewa	17 47N	37 5E	42
Arez	6 [illegible]S	35 16W	54
Arezzo	43 29N	11 56E	31
Argaeus	38 53N	35 5E	36
Argaeus M.	38 30N	35 20E	59
Argaliani	37 20N	21 44E	34
Argana	38 14N	39 34E	36
Arganda	40 18N	3 25W	30
Arganil	40 17N	8 3W	30
Argansa	43 10N	6 33W	30
Arganzon	42 46N	2 51W	29
Argaum	21 10N	77 8E	39
Argeg Stage	56 58N	5 16W	9
Argeles	42 33N	3 1E	16
Argellez	43 0N	0 6W	16
Argen, R.	47 36N	9 33E	22
Argent	47 32N	2 28E	15
Argenta	44 39N	11 55E	31
Argentan	48 43N	0 2W	15
Argentaria	44 0N	18 58E	59
Argentarius M.	42 27N	11 10E	59
Argenteos Metrop.	5 40N	95 20E	58
Argentaro, M.	40 50N	8 7E	32
Argentaro, M.	42 17N	11 10E	31
Argentaro Mts.	42 15N	22 30E	33
Argentat	45 6N	1 54E	16
Argenteuil	48 56N	2 15E	15
Argentiera I.	36 46N	24 34E	34
Argentino Ft.	38 47S	36 16W	53
Argenton	46 37N	1 29E	15
Argentoratum	48 41N	7 50E	58
Argha	28 15N	82 49E	39
Arghana	38 10N	39 40E	36
Arghana Maden	38 5N	39 0E	36
Arghi-Dagh	39 8N	43 28E	36
Arghun Kieui	39 8N	33 16E	36
Argiro Kastri	40 7N	20 14E	33
Argisch, R.	44 5N	26 43E	33
Argish, Kurta	45 8N	24 40E	33
Argish, M.	38 35N	35 14E	36
Argithea	39 26N	21 20E	59
Argob	32 20N	35 45E	37
‡ Argolis	37 37N	23 0E	34
Argolic Gulf	37 20N	22 55E	34
Argolonizza	37 37N	21 32E	34
Argolonizza, Fisheries of	37 35N	21 33E	34
Argos	38 58N	21 10E	34
Argos	37 38N	22 43E	34
Argostoli	38 10N	20 30E	34
Arguello Point	34 40N	120 15W	49
Arguin	20 3N	16 30W	42
Argumielas	39 49N	1 50W	29
Argulgrad	43 47N	23 1E	33
Argun, R.	53 0N	122 0E	35
Argyle	43 48N	65 51W	46
‡ Argyle, County	56 14N	5 22W	10
‡ Argyle	34 36S	149 52E	56
Argyll's Bowling Green	56 8N	4 40W	10
Argylla	42 0N	12 3E	59
Argyro	39 1N	23 5E	34
Argyruntum	44 12N	15 42E	59
‡ Aria	35 0N	62 0E	58,59

Name.	Lat.	Long.	No. of Map.
Ariadne Island	[illegible]	[illegible]	[illegible]
Ariano	[illegible]	[illegible]	[illegible]
Aricari, River	[illegible]	[illegible]	[illegible]
Arica	[illegible]	[illegible]	[illegible]
Ariege	[illegible]	[illegible]	[illegible]
Arignano	[illegible]	[illegible]	[illegible]
Arinos, River	[illegible]	[illegible]	[illegible]
Arish, Wady el	[illegible]	[illegible]	[illegible]
Arkansas	[illegible]	[illegible]	[illegible]
Arkansas River	[illegible]	[illegible]	[illegible]
Arkhangel	[illegible]	[illegible]	[illegible]
Arles	[illegible]	[illegible]	[illegible]
Arlon	[illegible]	[illegible]	[illegible]
Armagh	[illegible]	[illegible]	[illegible]
Armagh, County	[illegible]	[illegible]	[illegible]
Armavir	40 0N	43 57E	50
Armenia	40 0N	42 40E	28, 50
Armidale	[illegible]	[illegible]	[illegible]
Armstrong	[illegible]	[illegible]	[illegible]
Arnaout Kioy, see the Bosphorus			33
Arnhem	[illegible]	[illegible]	[illegible]
Arnhem's Land	[illegible]	[illegible]	[illegible]
Arno, R.	[illegible]	[illegible]	[illegible]
Arnon, R. (Wadi Modjeb)	[illegible]	[illegible]	[illegible]
Arnsberg	[illegible]	[illegible]	[illegible]
Arnstadt	[illegible]	[illegible]	[illegible]
Arolsen	[illegible]	[illegible]	[illegible]
Arran, Isle	[illegible]	[illegible]	[illegible]
Arras	[illegible]	[illegible]	[illegible]
Arrecifes	[illegible]	[illegible]	[illegible]
Arretium	43 30N	11 55E	59

Names.	Lat.	Long.	No. of Map.
Assuis River	0 2N	74 10W	51
Assi, River	31 [illegible]	50 0W	53
Assel	10 50N	30 37E	42

B

Names.	Lat.	Long.	No. of Map.
Ba, Lake	56 31N	3 57W	10
Baad, Ill	[illegible]	14 30E	42
Baaden	48 0N	16 17E	23
Baalath	33 56N	36 1E	37
Baalbek	33 56N	36 1E	37
Baaleh, Gl.	27 3N	31 30E	43
Baal's River	44 30N	80 0W	48
Baal Hermon, or Senir	33 26N	35 48E	37
Baal-meon	31 45N	35 37E	37
Baal-shalisha	32 0N	34 59E	37
Baar	47 13N	8 34E	17
Baarn	52 8N	5 19E	10
Baardwyk	51 42N	5 4E	10
Baarle	51 26N	4 57E	10
Baarl	51 22N	6 5E	10
Bab-el Mandeb, Sea of	12 15N	47 0E	42
Bab-el Mandeb Strait of	13 0N	43 35E	42

B

Name.	Lat.	Long.	No. of Map.
Barnham	52 27N	0 43E	8
Barnham	50 50N	0 39W	8
Barnhead	55 4N	4 31W	10
Barn Hill	33 30S	138 8E	56
Barningham	52 21N	0 51E	8
Barningham	54 28N	1 52W	7
Barnoldswick	53 55N	2 10W	7
Barnet	50 31N	4 50E	10
Barns, East	55 57N	2 27W	10
Barnsley	53 33N	1 28W	7
Barnsley	51 44N	1 58W	8
Barnstaple Massachusetts	41 40N	70 13W	47
Barnstaple	51 5N	4 3W	8
Barnston	51 50N	0 22E	8
Barnstorf	52 41N	8 32E	21
Barnwell	52 11N	0 10E	8
Barny[illegible]	55 50N	2 30W	10
Baroach	21 41N	72 56E	30
Baro[illegible], Mount	43 40N	12 40E	31
Baroda	22 16N	73 10E	30
Barodah	25 22N	76 31E	30
Barouh	23 45N	75 30E	30
Barombe I.	37 30S	144 43E	56
Barona	10 50N	84 52E	30
Barone, Tr.	41 47N	10 0E	31
Barone	41 33N	14 39E	31
Barout	27 1N	72 0E	30
Barpolinal	44 1N	40 24E	28
Barpukullah	31 17N	70 40E	30
Barr R.	14 2S	130 15E	56
Barrda	46 16N	19 17E	23
Barros	2 3N	101 38E	40
Barp, Le	44 37N	0 40W	16
Barquisa	31 40S	59 20W	51
Barquisimeto	10 53N	69 25W	52
Barr	54 47N	4 30W	10
Barr	56 8N	5 32W	10
Barr	57 38N	3 41W	9
Barr	55 12N	4 40W	10
Barr Hill	32 50S	138 30E	41
Barr Ho.	55 34N	5 41W	10
Barra	4 41N	87 6E	39
Barra	3 5S	80 12W	52
Barra	16 10S	80 40W	51
Barra	11 43S	39 52W	54
Barra Cas.	57 0N	7 21W	9
Barra das Velhas	16 57S	45 12W	54
Barra d'Arena Pt.	38 54N	123 17W	49
Barra del Tordo	22 50N	97 50W	49
Barra Head	56 47N	7 40W	9
Barra Isle	57 1N	7 20W	9
Barra, Lough	54 57N	8 6W	12
Barra Nova	40 39N	8 44W	30
Barracas	40 3N	0 49W	29
Barrackpore	22 43N	88 26E	30
Barracks	18 28N	77 21W	50
Barracks	58 32N	3 10W	9
Barraco	30 23S	71 40W	53
Barrada, River	33 31N	36 22E	37
Barra de Istapa *or* Pta. Guatimala	14 10N	91 30W	49
Barra do Rio, Grande	12 21S	44 0W	54
Barrakall	32 13N	67 54E	38
* Barramachalle	28 25S	28 12E	44
Barranca Pt.	20 21S	71 10W	53
Barrancas	8 17N	62 5W	52
Barrancas	32 14S	61 50W	54
Barranquilla	10 56N	74 40W	52
Barranquitos	32 46S	64 5W	53
Barras	3 47S	41 28W	54
Barras, F.	5 44S	49 38W	51
Barrasford	55 4N	2 8W	7
Barrax	39 5N	2 22W	29
Barre la	46 55N	0 41E	15
Barre la	45 53N	1 1E	16
Barreme	43 56N	6 22E	16
Barren, Cape I.	40 25S	148 28E	57
Barren I.	40 35S	144 53E	57
Barren Isle	12 35N	94 0E	40
Barren, Isle	1 20S	104 18E	40
Barren Isles (Madagascar)	18 35S	43 38E	42
Barreside	57 4N	5 13W	9
Barrie Isle	45 45N	82 40W	46
Barrien	52 37N	8 51E	21
Barrier C.	36 20S	175 28E	57
Barrier, Great I.	36 15S	175 22E	57
Barrington	50 56N	3 53W	8
Barrington	50 50N	2 52W	8
Barrios, Los	36 14N	5 30W	30
Barnegat In.	39 47N	74 2W	47
Barrogill Cas.	58 37N	3 10W	9
Barron	36 20N	6 9W	30
Barrow	53 40N	0 24W	7
Barrow	52 50N	1 27W	8
Barrow, Point	71 40N	156 20W	45-1
Barrow, River	52 15N	7 0W	13
Barrow, South	51 2N	2 34W	8
Barrows River	41 15N	80 1W	47
Barrow's Isle (New Holland)	20 50S	115 15E	41
Barrowby	52 55N	0 42W	7
Barrowden	52 35N	0 37W	8
Barrowford	53 52N	2 12W	7
Barrow Mt.	34 40S	117 40E	57
Barrow upon Soar	52 44N	1 8W	8
Barrow Val	38 50S	150 12E	56
Barrs	56 33N	5 7W	10
Barrule, N.	54 19N	4 21W	7
Barrule, S.	54 10N	4 42W	7
Barry	56 29N	2 44W	10
Barry	53 36N	7 42W	12
Barrychibean	56 15N	5 31W	10
Barry Head	51 43N	8 17W	13
Barrysville	35 40N	88 2W	48
Barsallie	54 51N	4 45W	10
Barsdorf	53 5N	13 4E	21
Barskeoch	55 8N	4 13W	10
Barskimming	55 30N	4 25W	10
Bartabat	28 43N	30 40E	43
Bartan	41 42N	32 18E	36
Bartan R.	41 45N	32 12E	36
Bartang R.	37 47N	70 54E	38
Bartau	56 18N	21 12E	27
Bartenstein	54 16N	20 48E	24
Bartfeld	49 14N	21 17E	23
Barthelemey	45 3N	4 47E	16
Barthen	54 12N	21 20E	24
Bartolomo R.	10 20S	59 20W	52
Barton	53 41N	0 28W	7
Barton	54 4N	0 56W	7
Barton	53 49N	2 45W	7
Barton	52 12N	0 4E	8
Barton	54 27N	1 39W	7
Barton	51 57N	0 25W	8
Barton Stacey	51 10N	1 23W	8
Bartonville	38 29N	91 31W	47
Bartz	37 34N	21 52E	34
Baru Isle	10 15N	75 45W	52
Baruca	35 54N	49 0E	59
Baruk	35 27N	69 24E	38
Barury River	0 58S	63 7W	52
Baruso I.	7 10N	93 50E	58
Baruth	52 3N	13 31E	24
Barvalich	56 13N	5 19W	10
Barvas	58 20N	6 34W	9
Barvas, Hills of	58 16N	6 33W	9
Barve	57 48N	6 54W	9
Barvena	50 19N	5 15E	19
Barwede	52 34N	10 45E	21
Barwon R.	38 15S	144 0E	56
Barygaza	21 30N	72 50E	58
Barygarenses Sin.	20 30N	72 0E	58
Barza	36 0N	46 3E	59
Bas Isle	48 45N	4 3W	15
Basara	37 10N	23 29E	34
Basardilla	41 4N	4 1W	30
Basconcillos	42 40N	3 56W	30
‡ Basel	47 29N	7 41E	17
Basel	47 34N	7 36E	17
‡ Bashan	32 35N	35 55E	37
Bashee Isles	20 40N	122 0E	40, 55
Bashee River	32 11S	28 41E	44-1
Basht	29 58N	51 1E	38
Basiento	40 37N	16 9E	32
Basil B.	38 10S	126 56E	55
Basiluzzo, Isle	38 39N	15 8E	32
‡ Basilicata	40 29N	16 5E	32

Name.	Lat.	Long.	No. of Map.
Basilico	37 53N	22 43E	34
Basin of Montrose	56 42N	2 31W	10
Basingstoke	51 16N	1 5W	8
Baskerville, Cape	17 10S	122 20E	41
Baskuntchatskoi, Lake	48 5N	46 41E	39
Baslow	53 15N	1 39W	7
Bas[illegible]	54 6N	54 47E	37
Basques, Rade de	46 5N	1 20W	16
Basra or Bassorah	30 30N	47 48E	38
Bass, Isle	56 5N	2 37W	10
Bass Pt.	34 40S	150 57E	56
Bass Strait	39 50S	147 30E	41
Bassa, Grand	6 10N	9 40W	42
Bassam, Grand	5 17N	4 0W	42
Bassam, El	41 10N	10 57E	31
Bassano	45 47N	11 40E	31
Bassarova	36 10N	31 37E	37
Basse, Cape	16 45N	67 50E	35
Basse Terre	16 0N	61 45W	50
Basse Terre (St Kitt's)	17 19N	62 50W	50
Bassein	16 50N	94 51E	40
Bassein	19 20N	72 52E	30
Bassendean	55 41N	2 30W	10
Bassenthwaite	54 39N	3 13W	7
Bassersdorf	47 27N	8 38E	17
Bassey	11 12N	125 12E	40
Bassim	20 7N	77 11E	30
Bassingham	53 7N	0 38W	7
Basoon	32 34N	70 0E	30
‡ Basutos	29 30S	27 45E	44-1
Bassorah, or Basra	30 30N	47 48E	38
Bastan	37 55N	3 31E	15
Basta, Tel	40 32N	31 32E	43
‡ Bastienne	40 30N	20 30E	58
Bastrimeane M.	47 0N	25 20E	58
Bastia	41 43N	9 26E	31
Bastide de Seron	43 1N	1 25E	16
Bastogne	49 57N	5 38E	18
Baston	52 44N	0 21W	8
Bastonias, or River Croche	47 28N	73 1W	46
‡ Basuta	30 10S	28 0E	44
Bataghi	41 28N	24 19E	33
‡ Batak	2 10N	100 0E	40
Batal Patchinsk	44 1N	41 58E	28
Batalin Isle	1 25S	121 53E	40
Batan Isle	21 24N	122 3E	40
Batan Point	13 22N	122 15E	40
Batana	6 30N	40 40E	50
‡ Batanaea	32 35N	35 55E	37
Batancum	11 21N	17 8E	50
Batang	6 55S	109 55E	40
Batang	29 57N	99 5E	55
Batand	22 11N	71 48E	30
Batanlah	31 46N	75 9E	30
Batavano	22 41N	82 10W	50
Batavia	6 7S	106 50E	41
Batavia	5 40N	55 44W	54
Batavia (New York)	43 50N	78 20W	47
‡ Batclappees	31 45S	28 0E	44-1
Bate	22 24N	69 21E	30
Bates	41 7N	0 1E	29
Bateal	17 30N	91 5W	49
Bateman Bay	35 40S	150 17E	41, 56
Batesville	35 31N	91 40W	48
Batewarra	22 1N	79 29E	30
Bath	51 23N	2 20W	8
Bath	17 57N	76 23W	50
Bath	44 14N	70 50W	46
Bath Fair	51 21N	4 12E	18
Bath (Hungary)	48 17N	18 43E	23
Bath (New York)	42 22N	77 19W	47
Bath (Virginia)	38 43N	78 10W	47
Bathan or Pa	20 22N	10 15E	40
Bathgay	55 55N	2 52W	9
Bathehampton	51 24N	2 44W	8
Bathford	51 24N	2 16W	8
Bathgate	55 55N	3 39W	10
Bathi	38 21N	20 13E	34
Bathmen	52 15N	6 17E	18
Bathurst	33 26S	149 30E	41, 56
‡ Bathurst	31 41S	149 4E	56
Bathurst Bay	47 45N	65 35W	46
Bathurst, Cape	70 40N	127 30W	45-1
Bathurst Harb.	43 20S	146 15E	57
Bathurst Inlet	67 0N	108 0W	45-1
Bathurst	75 30N	100 0W	45-1
Bathurst I.	35 3S	140 45E	56
Bathurst (South Africa)	33 30S	26 39E	44-1
Bathurst (New Brunswick)	47 36N	65 44W	46
Bathurst (Upper Canada)	45 5N	76 20W	46
Bathurst Isle (New Holland)	11 30S	130 10E	41
Batie, La	45 40N	6 20E	31
Batiscan	46 32N	72 14W	46
Batiscan River	46 34N	72 13W	46
Batlakundu	10 11N	77 50E	30
Batnae	36 19N	37 40E	59
Batnae Saruji	36 50N	38 20E	59
Batnch	32 3N	35 46E	37
Batoguedy	9 0S	124 50E	40
Baton Rouge	30 32N	91 16W	48
Batonya	46 17N	21 5E	23
Batopilas	27 42N	106 17W	49
Batos	46 55N	24 35E	23
Batou	10 20S	124 5E	40
Baton Bhara	3 10N	99 3E	40
Batoum	41 40N	41 40E	36
Batoum C.	41 43N	41 33E	36
Batourinsk	45 35N	39 15E	28
Batow	27 3S	27 20E	44
Batow Point	0 25S	98 16E	40
Batrina	45 12N	17 46E	23
Batsa	43 23N	40 4E	28
Batta	4 5N	97 10E	40
Batticaloa	7 35N	81 50E	30
Battendge	51 30N	0 12W	8
Battery Mt.	35 51S	147 8E	56
Battiy	18 50N	83 54E	30
Battlesdon	51 57N	0 35W	8
Battockhill	56 59N	2 38W	9
Battyboy	53 10N	7 38W	13
Baturin	51 18N	32 58E	28
Batygwoah	18 32N	83 26E	30
Bauboin	15 0N	108 45E	40
Baubra	21 57N	71 30E	30
Baud	47 53N	3 2W	15
Baudo	5 8N	77 16W	52
Baudo River	4 50N	77 32W	52
Baudor	21 15N	24 6E	30
Bauerwitz	50 6N	18 4E	24
Bauge	47 32N	0 6W	15
Baughead	56 47N	3 9W	9
Bauke River	47 0N	67 20E	35
Baul	37 27N	3 2W	30
Bauleah	24 25N	88 40E	30
Bauma	47 22N	8 51E	17
Baumans Island	13 0S	155 0W	1
Baumber	53 15N	0 12W	7
Baume les Dames	47 21N	6 23E	15
Baumholder	49 39N	7 21E	22
Baunboy	54 8N	7 41W	12
Baune	51 14N	9 25E	21
Baunel	40 13N	9 39E	32
Baupano	6 54S	74 38W	52
Baures R.	14 0S	62 30W	52
Baussat Le	43 13N	5 49E	16
Bautersem	50 51N	4 48E	19
Bautisus R.	36 10N	110 30E	59
Bautzen	51 10N	14 25E	21
‡ Bavaria, Lower	48 30N	12 48E	22
‡ Bavaria, Upper	47 58N	11 45E	22
Bavay	50 17N	3 49E	15
Bavel	51 33N	4 53E	18
Bavendorf	53 16N	10 27E	21
Baverstock	51 5N	1 57W	8
Bavis	29 11N	101 54W	49
Baw	54 50N	9 29E	25
Bawdeswell	52 46N	1 0E	8
Bawdsey	52 0N	1 24E	8
Bawtry	53 25N	1 0W	7
Bawya I.	45 12S	166 40E	57
Baxen	51 13N	5 53E	18
Baxo, El Chaca	25 45S	70 25W	53

Name.	Lat.	Long.	No. of Map.
Baxo, [illegible]	26 47S	70 21W	53
Baxton Deverill	51 0N	2 11W	8
Bay	57 31N	6 1W	9
Bay Lake	14 27N	121 10E	40
Bay of Islands	35 13S	174 15E	57
Bay of Plenty	37 5S	177 0E	57
Baya	44 29N	21 12E	33
Bayad	40 30N	34 0E	36
Bayad	29 9N	31 14E	43
Bayamo	20 20N	76 50W	50
Bayas, R. of	36 12N	36 10E	36
Bayat, Isle	20 34N	121 55E	40
Bayaud	30 21N	44 7E	38
Baydon	51 30N	1 36W	8
Bayeman	38 33N	67 37E	38
Bayeux	49 16N	0 42W	15
Baylen	38 6N	3 44W	30
Bayne	51 52N	0 30E	8
Baynotta	18 12N	72 47W	50
Bayou La Fourche	29 30N	90 0W	48
Bayona	42 3N	8 40W	29
Bayona, River	22 40N	105 0W	49
Bayonne	43 30N	1 29W	16
Bayonne Bay	22 5N	105 45W	49
Baytown	27 27N	100 40W	49
Baypoor	11 10N	75 54E	30
Bayreuth	49 57N	11 30E	22
Bayside Barrier, *See* Gibraltar			29
Bayton	52 14N	0 50E	8
Bayton	52 21N	2 27W	8
Bayugan	8 30N	125 50E	40
Bazaar Khan	12 45N	71 3E	30
Bazaruto I.	18 30S	35 30E	50
Bazage, la	48 7N	0 8E	15
Bazagona	39 55N	5 40W	30
Bazar	17 20N	38 32E	36
Bazaruto Isles	21 20S	35 40E	42
Bazaruk	35 30N	60 1E	38
Bazas	44 26N	0 15W	16
Bazge	34 14N	77 15E	30
Baziege	43 27N	1 36E	16
Bazpoor	28 17N	79 25E	30
Bazra	35 30N	71 25E	38
Beach	56 31N	5 6W	10
Beach	56 30N	5 40W	10
Beacon Hill	50 7N	1 5W	10
Beacon Hill	50 20N	0 56W	10
Beaconsfield	51 36N	0 39W	8
Beadnell	55 33N	1 39W	7
Beagh, L.	54 50N	7 57W	12
Beagh, L.	55 2N	8 0W	12
Beagle B.	16 40S	123 30E	41
Beabraim	29 30N	36 28E	36
Beal River	51 4N	9 34W	13
Bealderg B.	54 19N	9 31W	12
Bealen	51 55N	8 7E	21
Bealnaba, Pass of	56 [illegible]N	4 29W	10
Beaminster	50 49N	2 44W	8
Beamsley	54 0N	1 55W	7
Beanan Head	55 27N	5 0W	10
Beanly	55 27N	1 52W	7
Beaston	55 50N	2 41W	10
Bear Creek, Great	42 20N	82 30W	46
Bear Haven	51 39N	9 55W	13
Bear Isle	51 39N	9 50W	13
Bear Isle	75 30N	15 0E	1
Bear Isles	70 15N	162 0E	35
Bear Lake	56 20N	124 30W	45
Bear Lake, the Great	66 0N	121 0W	45-1
Beard	46 51N	3 21E	15
Bearden	51 56N	0 8E	8
Bearjoon	30 18N	55 44E	38
Beas R.	31 50N	75 50E	30
Beata Isle	17 35N	71 14W	50
Beath	56 7N	3 21W	10
Beaucaire	43 47N	4 38E	16
‡ Beauce	46 15N	70 40W	46
Beauchenes, Isle	51 20S	58 40W	51
Beaufort	50 12N	3 58E	15
Beaufort	46 34N	5 26E	15
Beaufort	32 30N	22 44E	44
‡ Beaufort	32 0S	22 30E	44
Beaufort	32 20N	80 43W	48
Beaufort C.	34 25S	115 28E	57
Beaufort, Cape	48 25N	161 30W	45
Beaufort, Pt.	32 41S	26 30E	34
Beaufort, Pt.	34 26S	20 50W	34
Beaufort R.	31 34S	117 5E	57
‡ Beaufort	31 50S	118 5E	57
Beaufoy, Cape	74 35N	20 0E	45
Beaugency	47 48N	1 38E	15
‡ Beauharnois	45 10N	74 0W	46
‡ Beaujolais	46 8N	4 30E	14
Beaulieu	46 41N	1 33W	15
Beaulieu	50 50N	1 26W	8
Beauly	57 28N	4 27W	10
Beauly, Loch	57 30N	4 18W	10
Beaumaris	53 16N	4 5W	7
Beaumes Les	43 23N	5 21E	16
Beaumetz	50 13N	2 39E	15
Beaumont R.	55 38N	2 10W	7
Beaumont	49 8N	2 16E	15
Beaumont	44 45N	5 48E	15
Beaumont	50 14N	4 15E	19
Beaumont le Vicomte	48 13N	0 7E	15
Beaumont Lomagne	43 55N	0 59E	16
Beaumont le Chetif	48 15N	0 58E	15
Beaune	45 55N	1 15E	16
Beaune	47 2N	4 52E	15
Beauport	46 53N	71 13W	46
Beaupreau	47 13N	1 0W	15
Beauraing	50 7N	4 55E	19
Beaurepaire	45 20N	5 23E	15
Beauvais	49 26N	2 3E	15
Beauvoir	46 11N	0 31W	16
Beauvoir	46 55N	2 3W	15
Beaver	40 43N	80 30W	47
Beaver Harbour	44 53N	62 25W	46
Beawr	26 18N	74 24E	30
Bebara	6 31N	70 46W	52
Bebb Mt.	32 6S	117 40E	57
Bebbington	53 20N	3 50W	7
Bebelsheim	49 10N	7 12E	22
Beberacus L.	36 17N	41 7E	50
Beblaou	27 32N	30 50E	43
Becancour, R.	46 24N	72 22W	46
Beccensall	53 43N	2 50W	7
Beccles	52 28N	1 32E	8
Beceros	42 9N	7 20W	30
Bechanik	43 23N	20 51E	33
Becheme	49 48N	5 32E	19
Bechin	49 26N	14 28E	23
Bechorne	44 4N	20 43E	33
‡ Bechuana	26 0S	24 0E	44
Beck	51 32N	5 38E	18
Beckburn	52 36N	2 21W	8
Beckem	51 44N	7 0E	21
Beckenham	51 24N	0 2W	8
Beckermont	54 26N	3 23W	7
Beckham, Fort	58 54N	1 14E	7
Beckingham	53 24N	0 51W	7
Beckingham	53 4N	0 41W	7
Bectheim	49 44N	8 18E	22
Beckington	51 16N	2 17W	8
Bed Tilla	33 47N	67 30E	38
Beda	31 15N	54 13E	38
Bedale	54 17N	1 37W	7
Bedan	36 27N	36 16E	36
Bedborough	51 9N	0 15E	8
Bedburn N.	54 43N	1 47W	7
Bedburn S.	54 40N	1 53W	7
Beddgelert	53 1N	4 4W	7
Beddington	44 54N	67 50W	44
Bedeni	38 1N	21 23E	36
Beder	17 54N	77 27E	30
Beder, Wells of	26 0N	34 10E	43
Bederkesa	53 38N	8 49E	21
Bedfield	52 17N	1 18E	8
Bedford	52 8N	0 29W	8
Bedford	45 7N	72 57W	46
Bedford	44 43N	63 47W	46
Bedford (New York)	41 16N	73 30W	47
Bedford (Pennsylvania)	40 0N	78 30W	47

Name.	Lat.	Long.	No. of Map.
Bedford	40 40N	74 0W	47
Bedford	38 30N	86 30W	47
Bedford, Cape	15 3S	145 15E	41
‡ Bedfordshire	52 7N	0 25W	8
Bedingfield	52 17N	1 11E	8
Bedlay	55 53N	4 8W	10
Bedlington	55 8N	1 36W	7
Bedminster	51 26N	2 36W	8
Bednoor	13 45N	74 58E	30
Bednore, or Nuggur	13 54N	75 7E	30
Bedouin	20 40N	22 30E	36
Bedoubt, I.	11 25S	119 7E	41
Bedous	43 0N	0 37W	16
Bedout C.	32 57S	133 31E	56
Bedretti Val.	46 30N	8 30E	17
Bedretto	46 31N	8 32E	17
Bedrone	12 8N	81 30E	34
Bedrule	55 28N	2 37W	10
Bedshiel	55 45N	2 31W	10
Bedwas	51 35N	3 11W	8
Bedworth	52 29N	1 28W	8
Beebee Nauee	20 10N	67 15E	30
Beechaburn	24 20N	73 20E	30
Beechey, Lake	65 40N	107 0W	45-1
Beechy, Point	70 30N	149 0W	45-1
‡ Beeder	19 0N	78 0E	30
Beeford	53 58N	0 18W	7
Beejapoor	16 40N	75 47E	30
‡ Beejapoor	17 0N	75 0E	30
Beejwar	25 53N	73 30E	30
Beek	50 50N	5 47E	18
Beekumpoor	27 32N	79 32E	30
Beel	46 32N	21 30E	23
Beeley	53 12N	1 37W	7
Beemah R.	18 30N	74 30E	30
Beemnald	25 4N	72 10E	30
Beemans, Port	49 15N	79 50W	46
Beer	50 42N	3 5W	8
Beer Alston	50 29N	4 10W	8
Beer or Ceruti	31 54N	35 12E	37
Beer Crocombe	50 59N	2 57W	8
Beer-sheba	31 15N	34 51E	37
Beering's Isle	55 0N	166 30E	35
Beering's Strait	66 0N	169 0W	45-1
Beering's, or Kamtschatka Sea	60 0N	175 0W	45
Beerjoon	33 45N	59 40E	38
Beerkaires	23 13N	78 40E	30
Beeston	52 55N	1 13W	7
Beeston	53 28N	1 20W	7
Beem	26 35N	96 37E	40
Beeskow	52 7N	14 15E	24
Beetelnuke	27 50N	72 5E	30
Beetham	54 12N	2 47W	7
Beets	53 5N	6 3E	18
Beets	53 14N	15 28E	24
Beewaree	28 8N	76 40E	30
Beg, Lough	54 48N	6 28W	12
Beg-Maglesi	43 3N	20 28E	33
Beg, S. Water	58 3N	3 56W	9
Bega, R.	45 4N	20 35E	23
Begard	48 30N	3 10W	15
Beggar's Bridge	53 25N	7 15W	13
Beggars' Inn	52 48N	7 32W	13
Beghdandu	34 43N	77 0E	30
Beghananteo L.	30 3N	80 32E	30
Beguins	46 26N	8 17E	17
Begowadin	31 46N	65 5E	38
Begstrup Bay	56 10N	10 28E	25
Behault	50 13N	3 56E	19
Behbit	31 3N	31 13E	60
Beheirah	30 56N	33 1E	43
Behenese	28 26N	30 40E	43
Behree	27 35N	55 54E	38
Behrendt	54 8N	17 50E	24
Behut	25 20N	79 17E	30
Behut R.	31 10N	72 20E	30
Beichenhall	47 42N	12 50E	22
Beidah	30 53N	31 35E	43
Beidle	37 30N	38 47E	36
‡ Beierland	51 46N	4 26E	18
Beiger Kaich	26 2N	43 45E	36
Beighton	53 20N	1 20W	7
Beila	26 7N	66 44E	38
Beilen	52 51N	6 31E	18
Beilstein	49 3N	9 10E	22
Beingtach	57 17N	3 51W	9
Beinum	52 3N	10 27E	21
‡ Beira	40 25N	7 46W	30
Beira, Pte. Principe de	12 25S	64 58W	54
Beiram	30 30N	36 22E	60
Beirout	33 47N	35 30E	36
Beirout (Berytus)	33 50N	35 29E	37
Beirut Nahr	33 50N	35 31E	37
Beisar	32 32N	35 32E	37
Beisk	52 50N	84 45E	35
Beit Dejun	32 0N	34 50E	37
Beit Jibrin	31 37N	34 50E	37
Beit Lahm	31 41N	35 13E	37
Beit Nebala	31 57N	34 57E	37
Beit Nuba	31 52N	35 2E	37
Beit Nuab	31 57N	35 1E	37
Beith	55 45N	4 37W	10
Beitin	31 55N	35 14E	37
Beitoul	21 53N	77 54E	30
Beitur	31 53N	35 7E	37
Beja	38 5N	7 42W	30
Bejapoor	23 36N	74 37E	30
Bejaren	2 5N	128 53E	40
Bejaren	67 3N	13 49E	26
Bejporam	18 0N	82 5E	30
Bejke	55 36N	9 4E	25
Bejour	24 57N	79 37E	30
Bejourding	31 21S	116 20E	57
Bejucal	22 52N	82 21W	50
Bekenried	46 57N	8 29E	17
Bekes	46 45N	21 8E	23
Bela	43 33N	25 40E	33
Belaban	6 0N	121 40E	40
Belaggio	45 58N	9 16E	31
Belali	26 10N	67 23E	38
Belalcazar	38 29N	5 7W	30
Belanagar	53 50N	8 21W	12
Belaspoor	31 15N	76 47E	30
Belauigurh	20 6N	72 50E	30
Belba, River	44 54N	8 32E	31
Belbeis	30 25N	31 33E	43
Belbina	37 28N	23 56E	34
Belbroughton	52 23N	2 7W	8
Belcastro	39 5N	16 44E	32
Belchamp, St Paul	52 3N	0 36E	8
Belcher, Pt.	70 27N	160 0W	45
Belchite	41 21N	0 43W	29
Belcuchy	24 20N	89 44E	30
Beldan, Beni Shab	24 40N	55 30E	38
Beldedo	42 32N	6 16W	30
Beldedo	42 20N	6 3W	30
Beldhullshiel	55 23N	3 4W	10
Beldornie Castle	57 25N	3 1W	9
Beled el Nosara	26 13N	33 38E	43
Belem	38 42N	9 14W	30
Belen	27 54S	67 40W	53
Belenyes	46 41N	22 17E	23
* Beles	36 1N	36 17E	36
* Beles R.	36 20N	38 35E	36
Beleah	38 32N	22 48E	34
Belesi	37 36N	21 48E	34
Belford	53 16N	0 4W	7
Belford	55 35N	1 49W	7
Belfast	54 36N	5 57W	12
Belfast (Prince Edward's Isle)	46 5N	63 1W	46
Belfast (Maine)	44 27N	68 58W	47
Belfast, Lough	54 42N	5 45W	12
Belfeld	51 19N	6 7E	18
Belfort	47 38N	6 53E	15
Belforte	44 34N	9 57E	31
Belg	54 47N	8 26E	25
Belgard	54 0N	16 2E	24
Belgaum	15 50N	74 40E	30
Belgauw	20 10N	83 45E	30
Belghooee	38 38N	63 7E	38
‡ Belgium	50 40N	4 30E	19
Belgrade	44 48N	20 36E	33
Belgrade. *See* the Bosphorus			33
Belgradtchik	43 38N	22 11E	33

Name.	Lat.	Long.	No. of Map.
Belgrano Pt.	20 0S	62 0W	53
Belgrave	52 39N	1 6W	8
Belhari	23 40N	80 12E	30
Belhelvie	57 16N	2 3W	9
Belhebel	34 8N	34 2E	37
Belin	37 50N	67 40W	44
Belin	44 31N	0 51W	16
Belina	43 15N	20 2E	33
Belina	44 47N	19 16E	33
Belise R.	44 24N	66 40W	47
Belitz	52 12N	12 53E	24
Belize, River	17 27N	88 15W	49
Belize	17 23N	88 15W	49
‡ Belize	17 0N	88 0W	49
Bell Point	32 18S	133 25E	56
Bell Rock	56 24N	2 14W	10
Bell R.	33 5S	149 25E	56
Bella, la	40 42N	15 33E	32
Belladrum	57 25N	4 40W	9
Bellaghy	54 50N	6 31W	12
Bellagoopa	14 48N	77 10E	30
Bellalala	33 30N	71 0W	51
Bellalmin	57 11N	4 30W	9
Bellamkonta	16 30N	80 5E	30
Bellanamallard	54 25N	7 35W	12
Bellano	46 1N	9 18E	31
Bellarmie	54 18N	7 4W	12
Bellata	23 30N	20 29E	43
Bellatrain	54 9N	6 53W	12
Bellau	46 8N	1 0E	16
Bellavista	28 20S	80 0W	53
Bellavista, Cape	40 0N	9 48E	32
Bellay	45 45N	5 41E	16
Belle Alliance	50 41N	4 24E	19
Belle Etoile	46 29N	3 34E	15
Belle Fontaine	40 20N	83 57W	47
Belle Isle	47 20N	3 13W	15
Belle Isle, Strait of (Newfoundland)	52 5N	56 20W	45-1
‡ Bellechase	46 25N	70 30W	46
Bellefeuille, River	45 30N	65 0W	46
Bellegarde	48 0N	2 30E	15
Bellegarde	43 44N	4 30E	16
Bellen, River	27 5S	[illegible] 20W	53
Bellerby	54 20N	1 40W	7
Bellesme	48 21N	0 35E	15
Belleville	46 6N	4 45E	16
Belleville	38 30N	89 40W	47
Belleville	44 13N	77 28W	46
Belleville	39 10N	81 46W	47
Bellevue	40 50N	4 10E	15
Bellevue	50 6N	5 27E	19
Bellevue	37 44N	91 5W	47
Belle Vue (Missouri)	37 44N	91 5W	47
Bellewstown	53 38N	6 21W	12
Belliarn	53 50N	60 20E	39
Bellicourt	49 57N	3 14E	15
Bellie	57 39N	3 8W	9
Bellinge	55 22N	10 18E	25
Bellingham	55 0N	2 15W	7
Bellinzona	46 12N	9 5E	3, 17
Bello, Mte	43 30N	11 22E	31
Bello Paulo	36 54N	23 25E	34
Bello River	26 30S	58 42W	53
Bellood	20 40N	81 5E	30
Bellshank	55 10N	4 24W	10
Bellshill	55 49N	4 3W	10
‡ Bellunese	46 20N	12 27E	31
Belluno	46 11N	12 18E	31
Bellver	42 25N	1 46E	29
Belmes	38 13N	5 14W	30
Belmont	43 50N	2 45E	16
Belmont	56 35N	3 6W	10
Belmonte	39 17N	16 3E	32
Belmonte	39 36N	2 43W	29
Belmonte	15 52S	38 50W	54
Belmonte, Rio Grande do	15 52S	38 48W	54
Beloingen	51 2N	10 11E	21
‡ Belochistan	27 0N	63 0E	38
‡ Belochistan	27 35N	64 0E	38
Beloor Tag Mountains	38 0N	71 30E	35
Belorado	42 22N	3 11W	30
Belovar	45 58N	16 46E	23
Belp	46 53N	7 31E	17
Belper	53 2N	1 29W	7
Belpoor	11 58N	79 33E	30
Belpre	39 27N	81 30W	47
Belreith	50 31N	10 33E	22
Belsiamits, River	48 50N	69 40W	46
Belstone	50 43N	3 58W	8
Belt, Great	55 6N	9 58E	25
Belt, Little	55 0N	9 58E	25
Beltany	54 51N	7 38W	12
Beltany	55 6N	8 8W	12
Beltchov	43 38N	23 36E	33
Belton	52 57N	0 37W	7
Belton	53 34N	0 48W	7
Belton	52 34N	1 39E	8
Beltra, L.	53 56N	9 23W	12
Belturbet	54 6N	7 27W	12
Beluluda River	33 35S	148 45E	56
Belus River	32 55N	35 6E	37
Belvedere	53 28N	7 18W	12
Belvidere	39 35N	15 54E	32
Belwar	23 50N	82 17E	30
Belzig	52 7N	12 35E	24
Bemair	26 0N	11 53E	30
Bembas	13 45S	15 15E	42
Bembatakon	16 0S	46 35E	42
Bembeza, River	37 42N	5 7W	30
Bembibre	42 37N	6 35W	30
Bemini Isles	25 45N	79 10W	50
Bemmel	51 54N	5 51E	18
Bemposta	41 24N	6 30W	30
Bempton	54 9N	0 11W	7
Ben An	56 14N	4 22W	10
Ben Anea	56 28N	4 58W	10
Ben Attow	57 14N	5 14W	9
Ben Auler	56 50N	4 28W	9
Ben Avon	57 6N	3 24W	9
Ben Bharain	55 37N	5 22W	10
Ben Cheilt	58 18N	3 26W	9
Ben Cruachan	56 28N	5 2W	10
Ben Dearg	56 51N	3 51W	9
Ben Dearg	58 33N	4 57W	9
Ben Derag	57 48N	4 58W	9
Ben Dhu	57 12N	5 4W	9
Ben Donich	56 12N	4 46W	10
Ben Doran	56 33N	4 40W	9
Ben Dovery	56 25N	3 36W	9
Ben Griam	58 20N	4 1W	9
Ben Hee	58 10N	4 43W	9
Ben Hope	58 24N	4 37W	9
Ben Horn	58 2N	4 0W	9
Ben Larig	57 44N	52 24W	9
Ben Lawers	56 31N	4 18W	10
Ben Ledi	56 15N	4 18W	10
Ben Loghal	58 21N	4 29W	9
Ben Lomond	56 12N	4 35W	10
Ben Lomond	41 35S	147 40E	57
Ben Lomond	30 16S	151 32E	56
Ben Loy	56 22N	4 47W	10
Ben Macdhui	57 3N	3 44W	9
Ben Mhor	58 8N	3 54W	9
Ben More	56 23N	4 28W	10
Ben More hills	57 48N	4 52W	9
Ben More (Mull)	56 26N	6 1W	10
Ben Nevis	56 48N	5 0W	9
Ben Ormen	58 14N	4 15W	9
Ben Slarive	56 33N	4 50W	10
Ben Stonmo	58 24N	4 21W	9
Ben Tartevil	55 47N	6 20W	9
Ben Tuak	57 43N	5 15W	9
Ben Uarn	56 54N	3 30W	9
Ben Venue	56 13N	4 26W	10
Ben Vollich	56 42N	4 20W	9
Ben Vorlich	56 21N	4 12W	10
Ben Vracky	56 45N	3 42W	9
Ben Wyvis	57 41N	4 34W	9
Ben-y-Phot	54 18N	4 34W	7
Benacus Lake	45 40N	10 40E	50
Benagever	39 52N	1 6W	29
Benakhieh	28 37N	30 44E	43
Ben na Bura	57 5N	3 32W	9
Ben na veav	56 38N	5 8W	10
Benachan, Loch	57 31N	4 54W	9

Name.	Lat.	Long.	No. of Map.
Benaiza	37 5N	3 56W	30
Benameji	37 21N	4 31W	30
Benameid	46 30N	6 47E	17
Benan	46 50N	6 [illegible]W	17
Benanee Lake	34 30S	142 40E	56
Benares	25 23N	83 8E	30
Benaudet B. of	47 51N	4 10W	15
Benavente	42 0N	5 40W	30
Benbecula, Isle	57 28N	7 19W	9
Benbecula Sound	57 24N	7 19W	9
Benbrain	54 51N	5 56W	10
Bench Island	46 50S	167 54E	57
Bencoolen	3 48S	102 12E	41
Bencroy	56 9N	7 46W	12
Bender	46 49N	29 28E	28
Bendia	43 [illegible]N	7 19W	29
Bendochy	56 33N	3 19W	10
Bendstrup	56 10N	10 15E	25
Bene	44 35N	7 56E	31
Benesale	30 11N	5 19W	44
Benefield	52 30N	0 35W	8
Benegas	5 25N	67 40W	52
Benerard	56 4N	6 41W	10
Beneslas	46 45N	14 40E	23
Benevach, Loch	57 17N	4 50W	9
Benevente	20 50S	40 40W	54
Beneventum	41 9N	14 45E	58
Benevian Lake	57 17N	4 50W	9
Benfelden	48 24N	7 36E	15
Beng chan	29 13N	100 15E	55
‡ Bengal	23 40N	89 0E	30
‡ Bengal	24 0N	88 0E	30
Bengalla River	34 7S	162 13E	56
Bengara	10 50N	72 50E	30
Bengali	36 6N	10 23E	44
Bengeworth	52 5N	1 55W	8
Bengolian	54 35N	5 30W	10
Bengore Head	55 15N	6 29W	12
Benguela	12 30S	14 0E	42
Bengui	10 45N	170 48E	40
Benhias C.	35 47S	14 31E	39
Benhias Reef	15 40S	14 34E	39
Benholm	56 40N	2 21W	9
Beni Hamad, W.	31 22N	35 42E	37
Beni Hassan	27 55N	30 55E	43
Beni Howad	38 0N	1 30E	44
‡ Beni Mezzab	33 0N	2 30E	44
Beni Milan	37 34N	30 55E	36
Beni Naim	31 34N	35 13E	37
Beni, or Paro, R.	10 30S	71 40W	52
Beni, R.	10 22S	65 30W	52
Beni River	16 30S	68 0W	52
Benicarlo	40 24N	0 26E	29
Benice	21 48N	84 58E	30
Benicia	39 40N	3 30E	29
Benidorm	38 33N	0 9W	29
Benifallet	40 58N	0 30E	29
Benitalin	39 43N	0 38W	29
Benii	52 50N	6 12E	18
Benimhamed el Coufour	38 28N	30 33E	43
Benimuri	28 15N	31 51E	38
Benin	7 0N	6 5E	42
Beninguet, Isle	46 20N	4 54W	16
Benin, Bight of	5 30N	3 0E	42
Benin, River	6 0N	5 10E	42
Benim Calpe	38 43N	0 3W	29
Benisouef	29 10N	31 11E	43
‡ Benisouef	29 30N	31 0E	43
Benito, Don	38 53N	5 54W	30
Benizae	39 32N	19 54E	34
‡ Benjamin	31 55N	35 27E	37
Benjour Isle	10 58S	121 10E	40
Benken	47 40N	8 38E	17
Benkounat	5 36N	104 5E	40
Benlevan	53 32N	9 29W	12
Benli	42 31N	27 13E	33
Benmore	56 51N	4 45W	9
Benmore, or Fair Head	55 13N	6 9W	12
Benmullet	54 13N	9 57W	12
Bennan	55 8N	4 50W	10
Bennan	55 2N	4 6W	10
Bennebroek	52 20N	4 35E	18
Bennet, Cape	51 10S	166 18E	41
Bennetville	34 35N	79 46W	48
Bennich	57 45N	4 36W	9
Bennington	53 1N	0 5E	7
Bennington	52 50N	0 47W	7
Bennoehn, Hill of	57 17N	2 40W	9
Benoit Lake	43 20N	70 35W	46
Benoitville	49 34N	1 51W	15
Benond	36 3N	31 40E	43
Benout	7 18N	31 12E	43
Benowm	16 2N	6 40W	42
Bensheim	49 31N	8 38E	22
‡ Bentheim	52 30N	7 0E	21
Bentheim	52 19N	7 8E	21
Bentley	53 33N	1 9W	7
Bentley L.	51 52N	1 3E	8
Bentinck Isle	11 35N	98 6E	40
Bento	6 58S	75 0W	52
Bentschen	52 12N	15 57E	24
Bentworth	51 9N	1 4W	8
Bentzonslund	56 38N	11 33E	25
Benungi Kuftar	31 30N	61 42E	38
Benwee Head	54 30N	9 45W	12
Benwick	52 31N	0 2W	8
Benwortham	53 45N	2 43W	7
Ben y Gloe	56 49N	3 42W	9
Benzaik Lake	56 54N	5 37W	10
Beoster	60 11N	1 4W	10
Bepton	50 57N	0 46W	8
Bequia	13 12N	61 10W	50
Ber Kleine	47 32N	18 6E	23
Berabde	37 16N	42 5E	59
Berabidgal	31 5S	147 30E	56
Berabunna	16 40S	24 30E	42
Beraea	40 39N	22 16E	59
Beragee	22 23N	82 54E	30
Beragh	54 33N	7 11W	12
Berat	40 45N	19 46E	33
Beraun, River	49 59N	14 24E	23
Beraush	35 46N	60 20E	38
Beraytch	27 40N	81 30E	30
Berbegal	41 50N	0 1E	29
Berber	18 0N	34 0E	42
Berbice	6 15N	57 31W	54
Berchtesgaden	47 36N	13 53E	22
Berckeith	41 0N	24 34E	33
Berckhien	48 2N	10 42E	22
Berczal	47 54N	19 23E	23
Berda River	46 12N	36 26E	28
Berda	40 18N	47 2E	36
Berdnair	30 12N	57 22E	38
Berdie, Nahr el	33 32N	26 29E	37
Berdhuis	48 20N	0 44E	15
Berdichev	49 51N	28 40E	28
Bere	46 15N	7 0E	17
‡ Berebbera	28 50N	5 20W	44
Bere Regis	50 46N	2 13W	8
Bere. *See* Beaek	32 17N	35 19E	37
Berechti	44 54N	23 53E	33
Beregnoi	59 21N	50 36E	27
Bereiling	49 4N	11 21E	22
Berenbach	49 47N	7 20E	22
Berenice	23 57N	35 25E	43, 59
Berenice	29 33N	84 50E	60
Berenice	32 0N	20 1E	59
Berenice, Anct.	23 23N	35 9E	43
Berens Ho.	52 30N	97 0W	45-1
Berer	31 36N	35 55E	37
Bereton, Al	31 15N	27 16E	42
Berezal	57 40N	32 43E	27
Berezie	56 10N	30 27E	27
Berezink	51 36N	31 40E	27
Berezna	51 20N	31 40E	28
Berezna	48 54N	23 31E	23
Berezanitschiki	62 38N	41 10E	27
Berezov	63 30N	65 56E	35
Berezova	60 50N	56 51E	27
Berezovoe	51 50N	40 30E	28
Berezovoi	51 10N	48 46E	28
Berezovsk	52 14N	56 45E	28
Bertilden	49 32N	7 50E	22
Berg	53 32N	11 50E	20
Berg	47 35N	9 9E	17
Berg	47 29N	9 24E	17
Berg River, Great	32 45S	18 10E	44
Berg (Wurtemb)	47 50N	9 37E	22

Name	Lat.	Long.	Map
Bergen	52	13	26
Bergen	52	7	26
Bergenhus	61	5	26
Bergerac	44	0	41
Bergamo	45	9	41
Bergamo	36	27	60
Bergamo	41	15	41
Bergara	43	2	40
Bergedorf	53	10	19
Bergen	51	20	19
Bergen	52	12	26
Bergen	48	9	19
Bergen	52	4	26
Bergen	52	10	26
Bergen	52	4	26
Bergen-op-Zoom	51	22	19
Bergerac	44	0	41
Bergerac, le	45	1	41
Bergholt	51	55	6
Bergholts	51	12	6
Bergi	52	15	26
Bergolfiha	43	12	26
Bergomum	45	15	41
Bergopzoom River	70	0	46
Bergsbolsnok	61	50	4
Bergsen	56	50	26
Bergun	46	30	19
Berhampour	24	45	60
* Berhampore	24	45	60
Berigan	36	44	8
Berikiki	42	20	40
Beringen	51	20	19
Berin	25	20	26
Berlaay	46	43	26
Berlei	51	10	19
Berlin	52	13	19
Berlin	52	10	26
Berlin	52	10	26
Berlin	52	10	26

Names.	Lat.	Long.	No. of Map.
Bagrah Mountains	52 3N	8 44W	13
Bogrie	55 3N	3 47W	10
Bogtown	57 25N	2 35W	9
Bogue Chita River	30 50N	90 15W	48
Bogumabad	28 47N	77 35E	39
Bogwuntpoor	26 57N	85 11E	39
Boharm	57 30N	3 11W	9
‡ Bohemia	49 49N	14 24E	23
Bohein	16 36N	73 46E	39
Bohim	2 50S	54 42W	54
Boho	54 21N	7 40W	12
Bohol Island	9 55N	124 10E	40
Bohorodczany	48 48N	24 30E	23
Bohowal	31 10N	70 28E	39
Bohstedt	53 50N	10 1E	25
Bohullion	55 1N	7 29W	12
Boinbad	41 30N	34 50E	36
Boiabuka	41 20N	35 19E	36
Boialva	40 29N	8 23W	30
Boiotza	45 26N	23 58E	33
Boiemum	49 50N	14 0E	58
Boilenhead	53 24N	3 1W	7
Boinsby Island	56 25N	7 3W	10
Boismores	57 38N	2 51W	9
Bois Blanc, I.	48 6N	91 40W	47
Bois Libus	49 24N	2 38E	15
Bois le Duc	51 41N	5 18E	18
Boissy S. Leger	48 44N	2 32E	15
Boisdale Loch	57 10N	7 18W	9
Boisdale	57 9N	7 23W	9
Boisne	49 10N	0 36E	15
Boisseuil	45 46N	1 16E	16
Boitune	42 36N	23 10E	33
Boltzen	52 50N	9 31E	25
Boizenburg	53 25N	10 47E	21
Bojan	48 14N	26 20E	23
Bojana River	41 50N	19 26E	33
Boja..	41 30N	14 28E	31
Bojeador, Cape (Luzon)	18 35N	120 35E	40
Bokenlin	54 14N	11 2E	25
‡ Bokhara	39 20N	66 0E	38
Bokhara	39 47N	64 25E	38
Bokharee	31 40N	73 2E	39
Bokhov	51 24N	35 55E	28
‡ Bokkeveld, Cold	32 45S	19 10E	44-1
‡ Bokkeveld, Ouder	31 6S	19 20E	44-1
‡ Bokkeveld, Warm	33 25S	19 30E	44-1
Bokowlee	54 3N	18 2E	24
Bokree	32 33N	71 32E	38
Bol Roi	56 45N	50 31E	27
Bol Solechinki	54 17N	25 24E	27
Bolador, Cape	26 10N	14 31W	42
Boindore	? 20N	10 14E	31
Bolachroan	57 4N	4 10W	9
Bolam	55 ?N	1 53W	7
Bolan Pass	29 36N	67 5E	38
Bolanos	22 5?	103 21W	49
Bolapilly	15 37N	78 58E	39
Bolas	52 47N	2 30W	8
Bolbe	40 45N	23 22E	59
Bolbec	49 36N	0 29E	15
Bolbitine	31 22N	30 26E	60
Bolbitinian Mouth	31 29N	30 16E	59
Bolchoi Ilmen, L.	46 17N	42 30E	28
Bolchoi Ouzen R.	48 4N	50 20E	28
Bold	55 36N	3 1W	10
Boldon	54 56N	1 27W	7
Boldre	50 48N	1 33W	8
Bole	63 37N	16 57E	26
Bolechew	49 3N	23 56E	23
Bolena	38 18N	24 50E	34
Bolerium Pr.	50 10N	5 40W	58
Boleskine	57 11N	4 27W	9
Bolewice	52 21N	16 8E	24
Bolfracks	56 36N	3 55W	10
Boligen	46 58N	7 31E	17
Bolgown	56 25N	5 25W	10
Bolinao Point	16 20N	119 45E	40
Bolingbroke, New	53 6N	0 4W	7
Bolingbroke Point	34 30S	136 46E	56
Bolivar	35 18N	89 0W	48
Bolivar	29 30N	95 50W	49
Bollene	44 14N	4 44E	16
Bolles	46 52N	6 30E	17
Bolling	55 51N	8 33E	25
Bollo	33 40S	145 5E	56
Bolmen L.	57 0N	13 42E	26
Bolnhurst	52 14N	0 25W	8
Bologna	44 30N	11 20E	21
‡ Bolognese	44 25N	11 25E	31
Boloncheu	20 5N	89 32W	50
Bolord	20 38N	81 9E	39
Bolsas River	17 52N	102 24W	49
Bolscheretskoi	53 0N	157 0E	35
Bolsena	42 40N	12 0E	31
Bolsena Lake	42 35N	11 57E	31
Bolsha	55 56N	6 13W	10
Bolsvoe Island	70 58N	23 50E	26
Bolsword	53 5N	5 31E	18
Boltadjesti	44 28N	28 10E	33
Boltenstein	49 53N	11 23E	22
Bolt Head	50 13N	3 46W	8
Boltigen	46 38N	7 23E	17
Bolton	53 56N	2 19W	7
Bolton	54 46N	3 14W	7
Bolton	54 23N	1 36W	7
Bolton	55 56N	2 47W	10
Bolton le Moors	53 35N	2 26W	7
Bolus Head	51 48N	10 22E	13
Bomba	32 24N	22 55E	42
Bomba	41 59N	14 21E	31
Bomballa	54 42S	150 11E	56
Bombarack C.	25 47N	56 24E	38
Bombay	18 55N	72 52E	39
‡ Bombay	20 30N	74 20E	39
Bombo	0 48N	97 53E	40
Bombonon Point	9 10N	123 0E	40
Bombujapi	44 45N	24 47E	33
Bomeni	60 10N	31 30E	27
Bomfim	17 10S	49 18W	54
Bomiri	37 43N	20 52E	34
Bom Jardim	15 42S	45 26W	54
Bom Jesus	5 35S	42 15W	54
Bomjardim	12 34S	43 49W	54
Bomjardim	6 30S	38 45W	54
Bomkala	37 17N	37 56E	36
Bommal	50 40N	4 51E	19
Bommel	51 48N	5 14E	18
Bommel Fd.	50 35N	5 12E	26
Bommeloe	59 45N	5 15E	26
Bomosah	25 56N	56 4E	38
Bomst	52 7N	15 51E	24
Bon, Cape, or Ras Addar	37 4N	11 2E	44
Bon Point	1 2S	104 30E	40
Bona	36 50N	7 46E	44
Bonacco Isle	16 28N	85 50W	49
Bonaduz	46 49N	9 23E	17
Bonae Fortunae	12 30N	92 50E	58
Bonar Br.	57 53N	4 24W	9
Bonass River	26 15N	90 40E	39,40
‡ Bonaventure	48 10N	60 30W	46
Bonavista Bay	49 0N	53 40W	45-1
Bonboillon	47 21N	5 42E	15
Bonby	53 38N	0 30W	7
Bonchamp	48 6N	0 40W	15
Bonchron	57 24N	4 48W	9
Bonderup	56 31N	10 44E	25
Bondiades	38 5N	21 58E	34
Bondo, Cape	13 10N	122 27E	40
Bondorf	47 49N	8 22E	22
Bone, Ben	57 26N	5 44W	9
Bonelles	48 37N	2 1E	15
Bonete	38 57N	1 26W	29
Bongneer	17 30N	78 50E	39
Bongo Isle	7 13N	124 10E	40
Bonham	52 28N	1 2E	8
Bonhard	56 51N	3 2W	9
Bonheath Castle	55 56N	4 4W	10
Bonhill	55 59N	4 32W	10
Bonholz	49 9N	12 1E	22
Bonia V.	2 42S	54 55W	54
Bonifacio	41 23N	9 9E	31
Bonifacio, Strait of	41 19N	9 10E	31
Bonigen	46 41N	7 54E	17
Bonilla	39 5N	2 46W	29
Bonin Isles	27 20N	141 45E	35
Bonito River	17 20S	51 56W	54
Bonjedward	55 30N	2 33W	10
Bonjem	30 30N	15 22E	42
Bonmahon	52 9N	7 23W	13
Bonnavy	50 5N	3 11E	15
Bonneval	48 11N	1 24E	15
Bonne	43 36N	1 26W	16
Bonne	46 ?N	6 22E	31
Bonnechères River	45 25N	76 24W	46
Bonneuil	49 40N	2 15E	15
Bonneville	46 5N	6 25E	31
Bonniaque	44 45N	0 30E	16
Bonnières	49 3N	1 34E	15
Bonnington	37 40S	143 55E	56
Bonniton Linn	55 33N	3 48W	10
Bonny	47 34N	2 53E	15
Bono	40 23N	9 8E	32
Bononia	43 58N	22 52E	59
Bononia	44 30N	11 20E	59
Bononia	45 10N	19 48E	59
Bonorva	40 23N	8 42E	32
Bonpas	43 52N	4 57E	16
Bons	48 57N	0 13W	15
Bonsaint	50 23N	5 14E	19
Bonsecour	45 39N	74 50W	46
Bonshaw	55 3N	3 12W	10
Bonskeld	56 43N	3 40W	10
Bontaing	5 40S	119 51E	40
Bontes M.	31 50N	48 30E	59
Bony	3 5S	120 20E	40
Bony, Bay of	4 30S	121 20E	41
Bonyhad	46 19N	18 35E	23
Booby I.	18 20N	78 21W	50
Boobyala Rs.	41 0S	147 58E	57
Boodoor	28 5N	62 35E	38
Boodoosur	21 4N	91 52E	39
Boodroour	37 7N	27 33E	36
Boodyhaul	13 31N	76 25E	39
Boojnoord	37 30N	57 1E	38
Bool	0 46N	121 4?E	40
Booloo	29 38N	63 45E	38
Booloo Point. *See* Singapore			39
Boolundshahur	28 20N	77 50E	39
Boom	32 4N	65 2E	38
Boondee	25 30N	75 42E	39
Boondee	27 5N	68 22E	39
Boon-gar-rup L.	31 20S	115 50E	57
Boontree	55 49N	2 29W	10
Boonydairah	19 34N	81 43E	39
Boor Hill	32 51S	148 4E	56
Booranan River	32 14S	145 40E	56
Boorddok	30 34N	64 22E	38
Booree River	28 45N	85 15E	39
Boorgal Mount	36 2S	147 35E	56
Boorhannah	29 16N	77 28E	39
Boorja	29 0N	58 55E	38
Boorkhoe	25 13N	66 45E	38
Boorkoon	22 11N	74 21E	39
Booro Isle	3 40S	126 30E	41
Boorowa River	34 15S	148 48E	56
Boos	49 25N	1 12E	15
Boosen	52 10N	14 31E	24
Boosly..n	39 10N	35 20E	36
Boosnah	23 28N	89 44E	39
Boossa	10 15N	6 0E	42
‡ Bootan	27 30N	91 0E	39
Bootchak	34 26N	69 11E	39
Bootcedeekud	26 25N	68 15E	38
Bootghur	31 8N	76 35E	39
Booth Ferry	53 45N	0 52W	7
Boothby	52 52N	0 34W	7
‡ Boothia	70 40N	95 0E	45-1
Boothia Gulf	70 0N	[illegible] 0E	45-1
Bootla	28 22N	[illegible] 58E	38
Bootle	54 17N	20W	7
Bootschap	27 56S	25 10E	44-1
Bopi	15 40S	67 12W	52
Boppard	50 14N	7 35E	22
Boqueen	27 9S	27 7E	44
Boquero	23 54S	65 2W	53
Boqueron	29 15S	63 20W	53
Boquhan	56 4N	4 20W	10
Boquillas Los	30 28N	104 43W	44
Boquilles Corradas	25 5N	97 40W	49
Bor	37 51N	34 20E	36
Boraga	43 38N	16 3E	23
Boragur	23 18N	89 6E	39
Borad	57 45N	12 55E	26
Borba	4 15S	58 40W	54
Borbiach	57 0N	5 44W	9
Borbon	25 11N	98 33W	40
Borbon	8 0S	64 30W	52
Borcham	51 46N	0 31E	8
Borchorsdorf	54 35N	20 40E	24
Borcken	51 51N	6 51E	21
Borcraig	57 31N	6 40W	9
Borda C.	35 47S	136 32E	56
Bordes	43 15N	0 12W	16
Bordes	47 49N	2 26E	15
Boree	30 47N	68 31E	38
Boree	20 8N	72 46E	39
Boree	31 10N	69 12E	39
Boree	19 42N	80 11E	39
Borek	51 52N	17 12E	24
Boreland	55 13N	3 19W	10
Borera, Isle	57 42N	7 16W	9
Boretch	44 32N	22 5E	43
Boreum	30 30N	19 46E	59
Boreum Ost.	45 30N	29 40E	59
Boreum Pr.	32 0N	19 53E	59
Borg, El	31 37N	31 2E	43
Borgajo	42 52N	11 58E	33
Borgaom	20 18N	75 35E	39
Borge	68 23N	13 0E	21
Borgholm	56 56N	16 45E	26
Borgnono	46 10N	8 37E	17
Borgo	46 22N	9 38E	17
Borgo	60 21N	25 44E	28
Borgoforte	45 5N	10 45E	31
Borgsio	62 30N	15 58E	26
Boria, S. Fr. de	28 40S	55 50W	54
Borisoglebsk	51 18N	42 8E	28
Borisoglebsk	57 52N	39 30E	27
Borisov	54 11N	28 27E	28
Borizikowa	54 2N	17 21E	24
Borja	41 55N	1 31W	29
Borja, S.	13 45S	66 28W	52
Borjas	41 32N	0 46E	29
Bork, North	55 47N	8 21E	25
Borkel	51 17N	5 26E	18
Borken	53 31N	21 15E	24
Borki	27 12N	56 63E	38
Borkulo	52 7N	6 32E	18
Borkum	53 37N	6 41E	18
Borland	56 35N	4 7W	10
Borland	57 37N	2 30W	9
Borlands	55 26N	4 15W	10
Borlow	38 41N	28 45E	36
Bormes	43 9N	6 20E	16
Bormida, River	44 33N	8 20E	31
Bormio	46 28N	10 14E	31
Born Krug	53 35N	12 22E	21
Bornbergum	53 6N	6 2E	18
Borne	52 18N	6 47E	18
Borne	45 5N	3 45E	16
Borneo	4 40N	115 15E	40
‡ Borneo	3 40N	115 0E	40
Borneo, Isle	0 30N	114 0E	40
Bornera	57 41N	7 9W	9
Bornhoft	54 4N	10 14E	25
Bornholm Isle	55 8N	15 0E	26
Bornish	57 15N	7 24W	9
Bornluchen	54 12N	17 22E	24
Bornum	52 4N	10 37E	21
Borochavatz	44 19N	20 32E	33
Borodino	55 31N	35 30E	27
Borodobo, Great Rns. of	7 46S	110 6E	40
Borogan	44 28N	27 3E	33
Borojo	10 58N	70 40W	52
Borongo	18 14S	62 8W	52
Borns Sebes	46 25N	22 4E	23
Boroughbridge	54 6N	1 23W	7
Boroun River	31 0N	91 0E	39
Borovitchi	58 20N	33 54E	27
Borovsk	55 15N	36 18E	27
Borradaile, River	28 37S	17 58E	44-1
Borregaard	56 51N	9 15E	25
Borrera	57 31N	8 31W	9
Borrey	46 2?N	23 31E	23
Borris	52 36N	6 55W	13
Borris Head	51 51N	9 41E	25
Borrnutt	33 6N	69 32E	39
Borrou	29 0S	72 3W	53
Borrodale	57 26N	5 47W	9
Borromean Ids.	45 54N	8 33E	17
Borrowby	54 17N	1 20W	7
Borrowdale Fells	54 30N	3 10W	7
Borrowstownness	56 1N	3 36W	10
Borsele	51 26N	3 45E	18
Borsil Isle	55 51N	5 57W	10
Borsippa	32 24N	44 20E	59
Borsk	52 57N	51 42E	28
Borstel	52 38N	8 57E	21
Bortadale	55 46N	6 10W	10
Bortha	37 5N	38 0E	59
Borthwick Cas.	55 49N	3 0W	10
Borthwick Wr.	55 30N	2 35W	10
Borti	38 57N	21 50E	34
Bortnelian	56 41N	3 57W	10
Borumpello	21 7N	83 55E	39
Borve	57 0N	7 30W	9
Borve	58 26N	6 30W	9
Borysthenes Fl.	49 25N	33 0E	58
Borysthenes R.	46 30N	32 20E	59
Bos	47 56N	17 30E	23
Bosa	40 17N	8 27E	32
Bosa	40 20N	8 25E	59
Bosbury	52 6N	2 25W	8
Boschmans, River	33 43S	26 30E	44-1
Bosco	46 23N	8 32E	17
Boscone	45 28N	9 4E	31
Bosham	50 50N	0 50W	8
Bosham	7 33N	36 32E	42
Boshesten	51 36N	4 57W	8
Bosingfeld	52 4N	9 7E	21
Boskau	52 32N	5 53E	18
Boskoop	52 4N	4 40E	13
Bosna Serai, or Sera Jevo	43 54N	18 24E	33
Bosna, River	45 4N	18 31E	33
‡ Bosnia	43 40N	19 0E	33
Bosniake	45 3N	18 50E	23
Bosphorus	41 6N	29 4E	33
Bosporus	41 7N	29 5E	59
Bosporus Cimmerius	45 15N	36 15E	59
Boscell	58 19N	4 16W	9
Bosdorf	51 58N	12 41E	24
Bosse, Isle	55 56N	10 48E	25
Bosset	58 1N	4 43W	9
Bossignee	50 2N	4 49E	19
Bosstah	25 47N	29 35E	43
Bossut, Cape	18 45S	121 35E	41
Bostain	36 25N	55 0E	38
Bostan	38 0N	36 23E	60
Bostanuk	35 45N	49 20E	38
Boston	53 0N	0 2W	7
Boston	42 31N	69 5W	47
Boston R.	34 40S	135 53E	56
Boston (Massachusetts)	42 4N	71 1W	47
Bostra	32 20N	36 40E	37
Bostrenus R.	33 35N	35 23E	37
Bostrop	55 4N	10 53E	25
Bosweyl	47 18N	8 19E	17
Bosworth, Market	52 35N	1 24W	8
Bosyt	35 51N	35 53E	36
Boszegr..	28 50N	34 34E	43
Boszormeny	47 3N	21 31E	23
Botany Bay	34 0S	151 15E	41,56
Botel Tobago Xima	21 55N	121 25E	40
Botesdale	52 21N	1 0E	8
Botey	50 31N	4 37E	19
* Bothabin	24 30N	35 58E	35
Bothal	55 11N	1 38W	7
Bothma, el	34 34N	3 27E	44
Bothnia, Gulf of	62 54N	21 0E	27
‡ Bothnia, North	67 30N	20 0E	26
‡ Bothnia, West	63 30N	21 0E	26
Bothwell	55 48N	4 5W	10
Bothwell	42 25S	147 7E	57
Bothwell Castle	55 49N	4 7W	10
Botley	50 53N	1 17W	8
Botoe	54 41N	11 57E	25
Botovskaia	55 20N	106 0E	35
Botriphnie	57 29N	3 8W	9
Botrys	34 15N	35 42E	59
Botsound	53 5N	31 19E	28
Bottamsall	53 17N	0 59W	7
Bottaro, Isle	38 34N	15 8E	32
Botte, Isle	40 50N	13 16E	32
Bottesford	53 34N	0 39W	7
Bottesford	52 56N	0 49W	7
Bottirnog	52 52N	4 35W	7
Bottisham	52 14N	0 16E	8
Bottle	51 58N	3 26W	8
Bottle Hill	52 3N	8 33W	13
Botuno	43 13N	21 17E	33
Botzen	46 30N	11 25E	23
Bouchain	50 17N	3 20E	15
Boucheresse	45 45N	2 10E	16
Boucherville	45 38N	73 21W	46,47
Bouchette, L.	48 15N	72 7W	46
Bouckak	54 56N	54 9E	27
Boudarinskoi	50 30N	51 17E	28
Boudinitchi	52 52N	28 13E	28
Boudou	1 20N	97 53E	40
Boudreville	47 56N	4 51E	15
Boudri	46 57N	6 51E	17
Boug, River	46 40N	32 4E	28
Bougainville C.	42 33S	148 5E	57
Bougainville's Isle	6 30S	155 10E	41
Bougoulma	54 26N	52 35E	27
Bougoultchan	52 51N	55 59E	28
Bougham	52 47N	0 44E	8
Boughrood	52 3N	3 14W	8
Boughton	53 12N	2 51W	7
Bouguer C.	36 4S	136 42E	56
Bouha, El	24 47N	32 58E	43
Boui	58 25N	41 42E	27
Bouillante	16 8N	61 46W	50
Bouille, La	49 22N	0 57E	9
Bouillon	49 48N	4 58E	19
Bouilly	48 11N	4 0E	15
Bouinsk	54 51N	48 21E	27
Bouissa R.	10 20N	20 35E	60
Bouit	27 2N	31 29E	43
Bouka, Isle	5 30S	154 35E	41
Bouka Nor	32 0N	91 0E	39
Bouken	57 38N	10 36E	25
Boukiup	17 35N	103 45E	40
Boukoura	38 5N	21 31E	34
Boulak	25 7N	30 43E	43
Boulak	30 6N	31 17E	43
Boulanow	8 38N	117 30E	40
Boulardrie Isle	46 15N	60 30W	46
Boulati	37 37N	22 48E	34
Boulay	48 49N	1 24E	15
Bouldyr, Isle	52 48N	176 10E	35
Boulen	46 25N	160 30E	35
Boulhbani	14 25N	12 10W	42
Boulière, La	44 13N	0 56W	16
Boulogne	50 44N	1 36E	15
Boulogne (Upper Garonne)	43 18N	0 30E	16
Boulongir R.	37 48N	96 0E	
Boulou	42 33N	2 49E	16
Bouloukta	49 6N	47 19E	28
Bouloun	70 45N	127 10E	35
Bounnistou	47 35N	109 40E	35
Bounsara	30 24N	78 25E	39
Bounty Isles	47 5S	174 10E	41
Boural	53 22N	38 8E	28
Bourbon, Isle	21 3S	55 30E	42
Bourbon Lancy	46 38N	3 48E	15
Bourbon Vendee	46 41N	1 26W	15
‡ Bourbonnois	46 26N	3 10E	14
Bourbon Pt.	20 55S	57 55W	53
Bourbourg	50 56N	2 15E	15
Bourdeaux	44 50N	0 37W	16
Bourdoniere, la	48 26N	1 26E	15
Bourdonnaye	48 41N	6 46E	15
Bourg	46 12N	5 13E	16
Bourg	46 5N	7 6E	17
Bourg d'Un, le	49 52N	0 53E	15
Bourgachard	49 23N	0 51E	15
Bourganeuf	45 55N	1 41E	16
Bourgasoutel	46 35N	82 25E	35
Bourges	47 6N	2 25E	15
Bourgneuf	47 3N	1 59W	15
Bourgneuf	46 50N	4 42E	15
Bourgneuf	47 7N	1 34E	15
Bourgoin	45 35N	5 16E	16
Bourke Fort	30 8S	145 42E	56
Bourlos, Cape	31 37N	31 12E	43
Bourlos, Fort	31 37N	31 1E	43
Bourlos, Lake	31 28N	30 52E	43
Bourn	52 10N	0 4W	8
Bourne	52 47N	0 24W	8
Bouro	3 30S	126 20E	40
Bourong, Isle	0 30N	109 0E	40
Bouroundouki	55 20N	48 34E	27
Bouroung-chou	32 50N	96 50E	
Bourty	57 19N	2 22W	9
Boussa	10 5N	5 0E	42
Boussac	46 20N	2 12E	16
Boutchuk R.	32 50N	92 50E	39
Boutong, Isle	5 0S	122 50E	40
Boutong Passe	5 22S	123 12E	40
Boutor	47 6N	29 37E	28
Bouvets, or Circumcision Isle	53 30S	7 0E	1
Bouvignois	50 16N	4 53E	19
Bouyau, C.	31 32N	31 56E	43
Bouzouk	41 1N	37 54E	36
Bouzoulouk	52 46N	52 11E	28
Bouzouloutsk	50 4N	42 4E	28
Bouzovias	54 16N	55 36E	27
Boveda	40 53N	6 4W	30
Bovedero, Lake	33 38S	66 4W	53
Bovedo, la	41 46N	5 32W	30
Boven Karspel	52 43N	5 15E	18
Boveret	46 23N	6 50E	17
Bovernier	46 4N	7 6E	17
Bovevagh	54 58N	6 57W	12
Bovey, N.	50 36N	3 46W	8
Bovey Tracey	50 36N	3 38W	8
Boviano	37 13N	13 57E	32
Bovianum	41 31N	14 26E	59
Bovingdon	51 43N	0 32W	8
Bovino	41 13N	15 18E	31
Bowanipoor	25 35N	87 7E	39
Bowden, G.	52 29N	0 54W	8
Bowden	55 33N	2 43W	10
Bowdon	53 22N	2 19W	7
Bowen, Port	73 15N	89 ?0W	45-1
Bowen, R.	31 20S	150 4E	56
Bower	58 31N	3 18W	9
Bowermadden Inn	58 30N	3 12W	9
Bowes	54 31N	2 0W	7
Bowest	56 43N	6 29W	10
Bowhill	55 32N	2 56W	10
Bowitti	28 24N	29 4E	43
Bowland	55 38N	2 54W	10
Bowles, R.	34 43S	115 50E	57
Bowling	57 25N	4 54W	9
Bowling	53 46N	1 46W	7
Bowling Green	36 58N	86 25W	48
Bowmore	55 47N	6 17W	10
Bowness	54 22N	2 56W	7
Bowness	54 57N	3 13W	7
Bowrasaino	20 12S	29 32E	44
Bowridge	50 56N	1 56W	8
Bowynah	35 48N	65 58E	38
Box	51 25N	2 15W	8
Boxford	51 26N	1 20W	8
Boxford	52 1N	0 50E	8
Boxgrave	50 52N	0 44W	8
Boxley	51 18N	0 34E	8
Boxmeer	51 39N	5 57E	18
Boxtel	51 35N	5 20E	18
Boyangu	34 4S	144 28E	56
Boyden	55 6N	10 5E	25
Boyers, River	41 29N	95 30W	47
Boyeton	50 42N	4 21W	8
Boyle	53 58N	8 16W	12
Boyness	57 40N	2 38W	9
Boyndie	57 39N	2 26W	9
Boyndlie	57 39N	2 9W	9
Boyne, River	53 44N	6 14W	12
Boyne, R. (N. S. Wales)	24 10S	151 50E	41
Boynsmill	57 28N	2 30W	9
Boynton	54 7N	0 18W	7
Boypeba, I.	13 30S	38 52W	54
Boys, Rio dos	12 20S	54 25W	54
Boza, River	45 21N	27 46E	33
Bozeat	52 14N	0 41W	8
Bozengen	47 10N	7 22E	17
Bozrah	32 26N	36 40E	37
Bozrah (of Edom)	30 52N	35 44E	37,43
Bra	44 43W	7 56E	31
Braade	55 50N	11 42E	25
Braak River	31 3S	21 36E	44-1
Braal, Cape	58 29N	3 30W	9
Braan, R.	56 32N	3 43W	10
Braan Waterfall	56 34N	3 37W	10
Braba	4 40N	103 45E	40
‡ Brabant, North	51 32N	5 6E	18
‡ Brabant, South	50 48N	4 30E	19
Braca Po. Ayer. *see* Singapore			39
Bracadale	57 24N	6 21W	9
Bracadale, L.	57 22N	6 28W	9
Bracara	41 40N	8 25W	58
Braccianno, L. *See* Evrs of Rome,			31
Bracciano	42 7N	12 11E	31
Bracebridge	53 12N	0 34W	7
Bracel	51 41N	9 10E	21
Bracepeth	54 45N	1 39W	7
Brachodes Pr.	35 10S	11 10E	59
Brack Linn	56 15N	4 9W	10
Bracke	62 41N	15 30E	26
Brackenhill	55 1N	2 52W	7
Bracket Cas.	55 30N	4 4W	10
Brackley	52 1N	1 10W	8
Brackloch	55 2N	4 22W	10
Brackloch	58 10N	5 10W	9
Brackloune	52 10N	10 4W	13
Bracnachan	57 37N	4 51W	9
Braco	56 17N	3 55W	10
Brad	46 10N	22 48E	23
Bradagh, Ben	54 58N	6 55W	12
Bradcall	58 19N	5 7W	9
Bradea	35 28N	1 8W	44
Braddenham, Wt.	52 39N	0 50E	8
Bradenham	51 39N	0 47W	8
Braderup	54 51N	8 55E	25
Brades	55 30N	5 38W	10
Bradfield	53 26N	1 40W	7
Bradfield	52 12N	0 46E	8
Bradford	53 47N	1 45W	7
Bradford	50 51N	4 13W	8
Bradford	51 0N	3 10W	8
Bradford	51 21N	2 14W	8
Brading	50 41N	1 9W	8
Bradley	52 45N	2 10W	8
Bradninch	50 51N	3 25W	8
Bradport	56 6N	5 53W	10
Bradwell	51 43N	0 53E	8
Bradworthy	50 54N	4 21W	8
Brae Amat	57 52N	4 37W	9
Brae Lyon Mts.	56 36N	4 30W	10
Braehead	55 32N	3 40W	10
Braemar	57 1N	3 25W	9
Braemar Castle	57 1N	3 25W	9
Braes of Angus	56 54N	3 8W	9
Braeschaet	51 18N	4 28E	19
Brafferton	54 8N	1 20W	7
Braga	41 33N	8 24W	30
Bragança	41 52N	6 40W	30
Bragança	0 36S	46 42W	54
Braganza	21 5S	47 55W	54
Bragor Bay	58 21N	6 41W	9
Bragor (Lewis)	58 20N	6 42W	9
Brahe..d	64 37N	24 38E	27
Brahilov	45 11N	27 57E	33
Brahmaputra R.	22 50N	90 50E	39
Brailes	52 3N	1 32W	8
Brailsford	52 58N	1 38W	7
Brainara	57 19N	5 33W	9
Braine	49 21N	3 32E	15
Braine le Compté	50 35N	4 7E	19
Braine la Leude	50 41N	4 20E	19
Braintree	51 53N	0 31E	8
Brak, River	29 34S	23 26E	44-1
Brake	53 19N	8 32E	21
Brakebay	56 7N	8 50W	10
Brakenheim	49 4N	9 5E	22
Brakke	30 33S	18 5E	44-1
Brakke Fountain	32 15S	21 35E	44
Brakke Fountain	31 6S	18 2E	44
Brakke River	32 0S	25 44E	44-1
Braland	58 35N	12 18E	26
Bram, River	53 55N	9 43E	25
Bramber	50 52N	0 28W	8
Bramfield	52 19N	1 34E	8
Bramfield	51 40N	0 7W	8
Bramford	52 4N	1 2E	8
Bramham	53 52N	1 21W	7
Braming, River	20 45N	87 5E	39
Bramley	53 48N	1 35W	7
Brammerau	54 17N	9 43E	25
Bramois	46 13N	7 25E	17
Bramon, Isle	62 12N	17 11E	26
Bramore	58 15N	3 34W	9
Brampton	53 14N	1 30W	7
Brampton	54 56N	2 45W	7
Brampton	51 43N	1 42W	8
Brampton	52 20N	2 55W	8
Brampton Abbots	51 56N	2 35W	8
Brampton (Westmoreland)	54 36N	2 31W	7
Bramsche	52 23N	7 57E	21
Bramscombe	50 42N	3 9W	8
Bramshau	50 57N	1 37W	8
Bramshot	51 5N	0 47W	8
Bramstedt	53 54N	9 54E	25
Branach Isles	53 10N	9 52W	13
Branca Nova	38 6N	16 10E	32
Brancaleone	38 0N	16 4E	32
Brancaster	52 58N	0 40E	7
Branco River	1 30S	62 10W	53
Brand River	30 33S	26 17E	44
Brandano River	40 23N	16 50E	32
Brande	55 53N	8 59E	25
Brandean	51 2N	1 8W	8
Brandeis	50 10N	14 40E	23
Brandenburg	52 21N	12 34E	24
‡ Brandenburg	52 14N	14 6E	24
Brandenburg, New	53 28N	13 10E	21
Brandenburg (East Prussia)	54 36N	20 10E	24
Brandgum	53 22N	5 55E	18
Brandholm	55 52N	9 1E	25
Brando	42 47N	9 27E	31
Brandon	54 46N	1 30W	7
Brandon Bay	52 17N	10 8W	13
Brandon Head	52 17N	10 12W	13
Brandon Mount	52 15N	10 17W	13
Brandon (Suffolk)	52 28N	0 37E	8
Brand's Isle	55 23N	9 41E	25
Brandsburton	53 55N	0 18W	7
Brandwagt	6 1N	57 43W	54
Branesti	45 3N	25 27E	33
Branheve Ms.	54 7N	8 10W	12
Braniani	43 47N	20 5E	33
Brannau	48 12N	12 55E	22
Branne	44 49N	0 14W	16
Brannen	46 50N	8 37E	17
Branoglen	46 21N	9 58E	23
Bransbach	40 44N	8 55E	22
Bransk	52 46N	22 58E	28
Branstone	52 50N	0 49W	8
Brantome	45 22N	0 37E	16
Branxton	55 38N	2 27W	10
Bras d'Or, Lake	45 48N	60 57W	46
Braskari	44 36N	22 52E	33
Braslav	55 30N	26 50E	27
Braspurs	48 17N	3 50W	15
Brassu	46 34N	6 11E	17
Bratbierg	57 10N	9 31E	25
Bratelav	48 52N	28 55E	28
Bratten	57 32N	10 27E	25
Brattia	43 22N	16 38E	60
Brattingborg	55 48N	10 38E	25
Brattleboro	42 45N	72 32W	47
Bratton Clevelly	50 43N	4 10W	8
Bratton Fleming	51 7N	3 56W	8
Bratz	52 16N	15 39E	24
Braubach	50 17N	7 30E	22
Braughing	51 55N	0 2E	8
Braunau	50 33N	16 21E	23
Braunau	48 16N	13 5E	23
Braunsberg	54 23N	19 51E	24
Braunston	52 17N	1 12W	8
Braunstone	52 30N	0 46W	8
Braunton	51 8N	4 8W	8
Brava	44 6N	1 10E	42
Brava, Point	9 15N	77 5W	50
Brava River	31 41N	17 4W	42
Bravo Del Norte R.	25 55N	97 12W	49
Brawby	54 12N	0 53W	7
Brawdy	51 51N	5 7W	8
Brawhillon	55 38N	4 25W	10
Braxted	51 49N	0 41E	8
Braxton	55 37N	2 10W	7
Bray	53 12N	6 8W	13
Bray	49 55N	2 42E	15
Bray	48 25N	3 16E	15
Bray Head	53 11N	6 6W	13
‡ Brazil	15 0S	50 0W	51,54
‡ Brazza, I.	43 21N	16 40E	23
Brea Hd.	51 53N	10 27W	13
Breakers	56 18N	7 13W	10
Breakers Point	22 58N	116 37E	35
Breakish	57 11N	5 46W	9
Breaksea Isle	45 34S	166 10E	57
Breaksea Point	5? 22N	3 24W	8
Breamich River	55 26N	2 6W	7
Brean	51 18N	3 0W	8
Brebuster, R.	58 55N	3 20W	10
Breecles	52 32N	0 52E	8
Brechfa Gothy	51 57N	4 7W	8
Brechin	56 45N	2 38W	10
Breckerfeld	51 14N	7 33E	21
Brecknock	51 57N	3 23W	8
‡ Brecknockshire	52 0N	3 25W	8
Brecon	51 56N	3 22W	8
Breda	57 14N	2 47W	9
Breda	51 35N	4 48E	18
Bredame	56 59N	3 10W	9
Bredear	51 26N	8 45E	21
Bredevoord	51 58N	6 37E	18
Bredgar	51 17N	0 41E	8
Bredon	52 2N	2 6W	8
Bredsale	52 57N	1 26W	7
Bredstedt	54 37N	9 2E	25
Bredstedt, Isle	54 38N	8 33E	25
Bredwardine	52 6N	3 58W	8
Bredstrup	55 50N	9 37E	25
Bredteask	66 18N	21 4E	26
Bree	52 26N	6 35W	13
Bree	51 8N	5 34E	19
Breede River	34 27S	20 50E	44-1
Breedy, Lake	52 53N	9 38W	13
Bregenz	47 33N	9 49E	23
Bregetio	47 42N	18 12E	60
Breglio	43 55N	7 35E	31
Breh River. *See* Singapore			39
Brehal	48 53N	1 34W	15
Breharye, la	47 48N	1 41W	15
Brehat, I.	48 52N	3 2W	15
Breich, W	55 52N	3 38W	10
Breide, Fd.	65 10N	22 30W	48
Breighmet	53 35N	2 23W	7
Breisach, Old	48 2N	7 36E	22
Brejoda Prada	11 50S	42 56W	54
Brejningegaard	56 5N	8 36E	25
Brem	47 41N	10 50E	22
Bremanger, Isle	61 47N	4 54E	26
Bremelau	48 20N	9 32E	22
Bremen	53 5N	8 49E	21
Bremen	51 33N	7 50E	21
‡ Bremen	53 27N	9 10E	21
Bremenhafen	53 37N	8 33E	21
Bremer R.	34 27S	119 24E	57
Bremer Beacon	54 46N	8 16E	25
Bremer River	27 45S	152 32E	56
Bremevorde	53 30N	9 9E	21
Bren	48 34N	10 18E	22
Brenakyle	58 11N	4 5W	9
Brenault	56 49N	5 50W	9
Brenchley	51 9N	0 24E	8
Brendegaard	55 8N	10 24E	25
Brendon	51 12N	3 46W	8
Breneta	47 4N	6 43E	17
Brenigal	58 4N	6 34W	9
Brenish	58 4N	7 0W	9
Brenishader	57 35N	7 28W	9
Brenkworth	51 33N	1 38W	8
Breno	40 ?N	10 17E	31
Breno	46 2N	8 51E	17
Brent, East	51 15N	2 56W	8
Brent, Sth	51 14N	2 57W	8
Brent, South	50 27N	3 48W	8
Brentford	51 28N	0 20W	8
Brento d'Alba	45 13N	12 7E	31
Brentor	50 37N	4 10W	8
Brentwood	51 38N	0 16E	8
Brepus	30 53N	40 52E	59
Brereton	51 10N	2 10W	7
Brescia	45 32N	10 14E	31
‡ Bresciano	45 37N	10 19E	31
Brescou, Ft. de	43 17N	3 29E	16
Bresello	44 55N	10 32E	31
Bresi	43 26N	20 4E	33
Breskens	51 24N	3 34E	18
Breslau	51 6N	17 6E	24
Breslau	51 38N	18 0E	24
Bresle	49 25N	2 16E	15
Bress	48 5N	10 10E	22
Bressa, I.	60 10N	1 6W	10
Bressa Sound	60 10N	1 0W	10
‡ Bresse	46 0N	5 10E	14
Bressuire	46 51N	0 31W	15
Brest	48 22N	4 32W	15
Brest Harbour	48 18N	4 28W	15
Brest Litov	52 6N	23 45E	28
Bretchen	43 58N	23 25E	33
Breteuil	49 37N	2 18E	15
Bretherton	53 41N	2 48W	7
Breton R.	31 16S	115 26E	57
Breton, Cape	45 56N	59 51W	46
Brett, Cape	35 16S	174 28E	41
Brettenham	52 20N	0 50E	8
Brettenham	52 9N	0 52E	8
Bretton, W.	53 37N	1 30W	7
Breuil, le	47 41N	1 13E	15
Breum	61 41N	6 11E	26
Breves	2 10S	50 4W	54
Brevine	46 59N	6 38E	17
Brewood	52 41N	2 10W	8
Brezniczo	46 14N	17 11E	23
Brezno Banya	48 48N	19 50E	23
Briançon	44 53N	6 37E	16
Brianes	42 32N	2 51W	29
Briansk	53 16N	34 15E	28
Briare	47 38N	2 48E	15
Briars, I	44 13N	66 26W	46
Bribiesca	42 34N	3 22W	30
Brie	45 5N	5 48E	16
Bricharasso	44 45N	7 18E	31
Brickhill Magna	51 58N	0 41W	8
Bricquebec	49 28N	1 40W	15
Bride, River	4? 4N	7 50W	13
Bridekirk	58 2N	3 16W	10
Brideston	50 42N	4 5W	8
Brideswell	53 20N	8 10W	13
Bridgeford	52 50N	0 57W	7
Bridgeford, W.	52 55N	1 6W	7
Bridgehouse B.	54 46N	4 8W	10
Bridgend	55 46N	6 15W	10
Bridgend	51 31N	3 32W	8
Bridgenorth	52 32N	2 25W	8
Bridgerule	50 49N	4 24W	8
Bridgetown (Barbadoes)	13 15N	59 40W	50
Bridgetown	44 54N	65 16W	46
Bridgetown	55 2N	7 22W	12
Bridgetown	52 46N	8 30W	13
Bridgetown	52 13N	6 33W	13
Bridgewater	51 8N	3 0W	8
Bridgewater	42 ?N	73 16W	47
Bridgewater Bay	51 15N	3 4W	8
Bridgewater C.	38 20S	141 17E	56
Bridgewaters Ca.	53 22N	2 30W	7
Bridgewater, Cape	38 32S	141 24E	4?
Bridlington Bay	54 5N	0 11W	7
Bridogue Bridge	53 54N	8 22W	12
Bridlington	54 6N	0 14W	7
Bridport	50 45N	2 44W	8
Brie	48 4N	2 37E	15
Brieg	50 52N	17 31E	24
Brieg	46 18N	7 59E	17
Brielle	51 54N	4 8E	18
Brienz	46 41N	9 36E	17
Brienz	46 47N	8 3E	17
Brienz, Lake of	46 44N	7 57E	17
Brienne, le Chat.	48 23N	4 32E	15
Briercliffe	53 49N	2 11W	7
Briesen	53 18N	18 55E	24
Briey	47 15N	5 58E	15
Brigantia	47 38N	9 45E	59
Brigantinus L.	47 38N	9 25E	59
Brigantio	44 55N	6 30E	59
Brigantium	43 10N	8 10W	58
Brigels	46 47N	9 4E	17
Briggow	53 34N	12 57E	21
Briggs	58 52N	3 18W	9
Brigham	53 59N	0 20W	7
Brightling	50 57N	0 24E	8
Brightman Bay	39 30S	64 10W	53
Brighton	50 50N	0 10W	8
Brighton	42 44S	147 23E	57
Brightwell	51 38N	1 2W	8
Brignais	45 40N	4 46E	16
Brignall	54 30N	1 53W	7
Brignolles	43 24N	6 5E	16
Brigsley	53 31N	0 8W	7
Brigstock	52 28N	0 37W	8
Briheuga	40 44N	2 50W	30
Briigy	32 40N	68 45E	38
Brijky	32 59N	69 28E	38
Brilar, W.	56 52N	3 55W	9
Brill	51 49N	1 3W	8
Brill, Cape	61 0N	48 20W	45
Brilon	51 25N	8 32E	21
Brimpsfield	51 47N	2 6W	8
Brindisi	40 ?N	17 59E	32,60
Bringwyn	52 11N	3 34W	8
Brinny	51 47N	8 39W	13
Brins Cas.	58 35N	3 38W	9
Brinsclet	58 12N	6 46W	9
Brion	47 56N	4 41E	15
Brione	49 12N	0 44E	15
Brionde	45 16N	3 22E	16
Brioun	46 9N	0 15W	16
Brioutch	50 34N	30 26E	28
Briouze	48 42N	0 22W	15
Briquante	7 53N	3 0W	42
Brisago	46 6N	8 43E	17
Brisbane	27 34S	153 0E	41
Brisbane River	27 26S	153 15E	41
Brisbane	27 25S	153 3E	56
‡ Brisbane	32 5S	150 36E	56
Brisbane Ho.	55 50N	4 49W	10
Brisbane Mount	27 5S	152 32E	56
Brisbane River	27 30S	152 50E	56
Brisbane Wr.	53 30S	151 22E	56
Brisley	52 47N	0 53E	8
Bristol	51 28N	2 34W	8
Bristol Bay (Aliaska)	58 0N	160 0W	45-1
Bristol Channel (Upper Canada)	44 40N	79 23W	46
Bristol Channel	51 20N	4 0W	8
Bristow Rock	50 30S	166 45E	41
Britain, New Isle	5 50S	150 40E	41
Britannia Isle	20 40S	166 40E	41
‡ Britannia	53 0N	1 30W	58
British Mts.	69 30N	142 0W	45-1
‡ British Territory, North America	60 0N	100 0W	45
‡ British Isles	53 0N	5 0W	1
Briton Cr.	21 5S	79 30W	53
‡ Brittany	48 30N	2 56W	14
Brittchany	48 19N	27 25E	28
Brittle, Loch	57 13N	6 17W	9
Brittnau	47 16N	7 55E	17
Britton Ferry	51 38N	3 49W	8
Briven	45 9N	1 29E	16
Brivio	45 43N	9 26E	31
Brix	49 33N	1 36W	15

Names.	Lat.	Long.	No. of Map.
Brixellum	44 57N	10 30E	59
Brixen	46 43N	11 41E	23
Brixham	50 23N	3 30W	8
Brixia	45 31N	10 13E	59
Brixton	50 39N	1 25W	8
Brixworth	52 20N	0 54W	8
Broa Bay	22 30N	82 10W	50
Broacas	4 22S	44 7W	54
Broad Haven	54 16N	9 51W	12
Broad Hinton	51 29N	1 56W	8
Broad Sand	53 0N	5 11E	18
Broad Sound	21 50S	149 40E	41
Broadford	52 20N	8 56W	13
Broadford	52 49N	8 37W	13
Broadhembury	50 50N	3 16W	8
Broadlaw	55 30N	3 23W	10
Broadmaine	50 40N	2 23W	8
Broadmas	50 25N	4 33W	8
Broadstairs	51 23N	1 26E	8
Broadway	52 2N	1 52W	8
Broadway	55 13N	6 24W	13
Broby	56 17N	14 0E	26
Brocca della	37 45N	14 5E	32
Brochel Castle	57 29N	6 2W	9
Brochye	54 51N	10 23E	25
Brocholm	58 23N	10 9E	25
Brock	52 27N	4 59E	18
Brockdish	52 28N	1 15E	8
Brockel	52 31N	10 12E	21
Brocken	51 51N	10 39E	21
Brockenhurst	50 49N	1 43W	8
Brockford	52 16N	1 6E	8
Brockhuissen	51 30N	6 12E	18
Brockley	51 23N	2 45W	8
Brod	45 8N	18 3E	23
Brod	45 9N	18 2E	33
Brod	50 1N	14 51E	23
Brode, Gr.	54 26N	11 9E	25
Brodfield	52 7N	1 18E	8
Brodick B.	55 34N	5 7W	10
Brodick Castle	55 36N	5 9W	10
Brodick Inn	55 35N	5 10W	10
Brodslev	57 20N	9 43E	25
Brodsworth	53 34N	1 13W	7
Brody	50 5N	25 10E	23
Broen	57 17N	9 50E	25
Brogden Mount	34 10S	146 12E	56
Broglie	49 0N	0 31E	15
Broglio	46 22N	8 40E	17
Brognor	50 48N	0 42W	8
Brohan Cas.	57 33N	4 28W	9
Brohme	52 38N	10 51E	21
Broken B.	33 34S	151 20E	41,56
Brolo Castle	38 9N	14 51E	32
Brolum, Loch	58 0N	6 26W	9
Bromberg	53 9N	18 2E	24
Brombrough	53 19N	2 58W	7
Bromfield	52 24N	2 45W	8
Bromfleet	53 45N	0 39W	7
Bromley	51 24N	0 1E	8
Bromley, Great and Little	51 54N	1 1E	8
Brompton	54 23N	1 39W	7
Brompton	54 14N	0 35W	7
Brompton	54 22N	1 29W	7
Brompton Regis	51 4N	3 30W	8
Bromwich, W.	52 31N	1 59W	8
Bron	45 44N	4 55E	16
Brondum	56 50N	10 1E	25
Brondum	55 32N	8 30E	25
Bronkhorst	52 4N	6 11E	18
Bronni	45 5N	9 18E	31
Bronnitzi	55 21N	37 57E	27
Bronss	55 12N	8 45E	25
Bronte	37 43N	14 51E	32
Brook Field	42 16N	72 2W	47
Brooke and Chine	50 40N	1 28W	8
Brooke's Inlet	34 56S	116 20E	57
Brooklyn	40 45N	73 53W	47
Brookville	44 38N	75 47W	46
Brookborough	54 19N	7 25W	13
Broom Lake	56 42N	3 36W	10
Broom, Loch	57 57N	5 9W	9
Broom, Loch, Little	57 53N	5 16W	9
Broom More	57 47N	5 4W	9
Broomfield	54 40N	3 18W	7
Broomfield	51 45N	0 28E	8
Broomford	55 17N	4 37W	10
Broomhaugh	54 56N	1 59W	7
Broomholm	55 8N	2 59W	10
Broomhope	55 9N	2 12W	7
Broomhouse	55 50N	4 8W	10
Broomsgrove	52 20N	2 3W	8
Brora	58 0N	3 52W	9
Brora, Loch	58 2N	3 58W	9
Brorup	56 10N	9 56E	25
Broseley	52 37N	2 29W	8
Broston	54 35N	0 57W	7
Brostowo	53 8N	17 5E	24
Brothers	33 39S	149 35E	56
Brothers (Islands)	4 25S	116 48E	40
Brothers, Two Isles (Red Sea)	26 13N	34 40E	43
Brothertoft	53 1N	0 8W	7
Brotherton	53 44N	1 16W	7
Broto	42 46N	0 4W	29
Brou	48 12N	1 12E	15
Brough	54 31N	2 20W	7
Brough	60 31N	1 3W	10
Brough B.	59 18N	2 40W	9
Brough Mary	57 33N	3 10W	9
Brougham	54 39N	2 43W	7
Broughshane	54 54N	6 12W	12
Broughton	52 54N	2 19W	7
Broughton	53 49N	2 43W	7
Broughton	53 56N	2 5W	7
Broughton	51 17N	0 57E	8
Broughton	51 5N	1 35W	8
Broughton	52 3N	1 23W	8
Broughton	52 3N	0 43W	8
Broughton	52 23N	0 47W	8
Broughton	52 31N	1 13W	8
Broughton	52 47N	2 43W	8
Broughton	54 46N	4 23W	10
Broughton	55 37N	3 26W	10
Broughton	54 16N	3 11W	10
Broughton B.	39 10N	138 20E	55
Broughton Poggs	51 44N	1 39W	8
Broughton R.	33 27S	138 26E	56
Broun L.	31 8S	118 4E	57
Broun Mt.	32 28S	137 58E	56
Broust	57 5N	9 32E	25
Brouwershaven	51 42N	3 54E	18
Brovary	50 32N	30 54E	28
Brow	54 58N	3 26W	10
Brown Cas.	55 40N	4 14W	10
Brown Carrick Hill	55 24N	4 42W	10
Brown Flesk River	52 9N	9 48W	13
Brown Mountain	32 20S	138 20E	41
Brown Pt.	32 31S	133 45E	56
Brownal	57 17N	6 20W	9
Browne's Isles	11 0N	163 30E	1
Brownhill Inn	55 13N	3 45W	10
Brownlow Point	70 8N	146 0W	45-1
Brownstown Head	52 7N	7 7W	13
Brownsville	0 44N	75 56W	47
Brows	55 56N	3 43W	10
Broxburn	51 44N	0 1W	8
Broxburn	55 59N	2 28W	10
Broxburn	55 56N	3 28W	10
Broxfield	55 26N	1 41W	7
Broxham	52 1N	1 23W	8
Brozas	39 34N	6 38W	30
Bruce C.	55 21N	6 10W	12
Bruce Castle	56 4N	3 49W	10
Brucefield	56 7N	3 39W	10
Bruch	41 36N	1 37E	29
Bruchem	51 47N	5 13E	18
Bruchmuhlbach	49 24N	7 20W	22
Bruchsal	49 6N	3 38E	22
Bruck	49 46N	11 51E	22
Bruck	47 25N	15 15E	23
Bruckenau	50 21N	9 52E	22
Brue River	51 14N	3 0W	8
Bruere	47 45N	2 28E	15
Bruff	52 26N	8 30W	13
Bruges	51 12N	3 13E	19
Brugg	47 29N	8 11E	17
Brugluen	46 25N	8 58E	17
Bruin, Br of	57 15N	3 30W	9
Brulon	47 58N	0 16W	15
Brumath	48 43N	7 45E	15
Brumeri	44 24N	26 32E	33
Brun	49 48N	11 9E	22
Brunbeg	57 19N	4 11W	9
Brunbierg	59 17N	8 15E	25
Brundusium	40 40N	18 2E	59
Brunecken	46 49N	11 58E	23
Bruneshti	45 45N	28 12E	33
Brunete	40 31N	4 2W	30
Brunga	40 47N	29 49E	59
Bruni I.	43 25S	147 23E	57
Brunn	49 12N	16 37E	23
Brunnen	46 59N	8 37E	17
Brunsbuttel	53 56N	9 8E	25
Brunsmore	57 18N	4 11W	9
Brunswick (Georgia)	31 10N	81 35W	48
Brunswick (N. Carolina)	34 5N	78 6W	48
‡ Brunswick	52 0N	10 15E	21
Brunswick	52 15N	10 32E	21
Brunswick	44 54N	0 70W	47
Brunswick	36 43N	77 50W	48
Brunswick Bay	15 0S	124 50E	41
Bruquiere, La	43 33N	2 16E	16
Bruree	52 25N	8 37W	13
Brurna	43 10N	8 19W	30
Brusa	40 10N	29 4E	36
Brusin	43 2N	24 14E	33
Bruskow	54 28N	16 53E	24
Bruna	52 50N	7 53W	13
Brussels	50 51N	4 20E	19
Bruster Head	54 59N	19 57E	24
Brusztura	48 17N	24 0E	23
Brutinel	44 40N	6 4E	16
Bruton	51 8N	2 6W	8
Brutten	47 29N	8 30E	17
‡ Brutu	38 53N	16 25E	59
Bruurren	51 55N	5 10E	18
Brux	57 13N	2 53W	9
Bryan Mt.	33 20S	139 10E	56
Brynelwys	53 1N	3 14W	7
Bryneroes	52 52N	4 38W	7
Brynllys	52 2N	3 13W	8
Brzezany	49 27N	25 4E	23
Brzozow	49 43N	[illegible] 6E	23
Brzuchowice	49 38N	24 41E	23
Bu Roreg River	34 5N	6 44W	44
Buachil Island	56 33N	5 4W	9
Buana	38 29N	43 20E	59
Buanno	24 15N	97 25E	35
Buaticum	42 10N	27 50E	59
Buayn	21 6N	100 20E	40
Bubastis	30 33N	31 25E	59
Bublanne	45 50N	5 15E	16
Bublitz	53 58N	16 21E	24
Bubwith	53 49N	0 54W	7
Bucarelli Point	36 3N	112 36W	49
Bucbraon	26 28N	81 5E	39
Buccaneers' Archipelago	16 0S	123 40E	41
Buccleugh	55 23N	3 6W	10
Bucellas	38 55N	9 6W	30
Bucephala	32 30N	73 0E	58
Buch	49 37N	10 53E	22
Buchael Etive of M	56 37N	4 54W	10
Buchan, Castle	57 36N	2 28W	8
Buchan Hd.	57 31N	1 47W	9
Buchan, Isle	73 30N	57 0W	45-1
Buchan Ness	57 29N	1 45W	9
Buchanan R.	23 13S	117 10E	57
Buchanty	56 25N	3 43W	10
Buchen	53 33N	10 41E	25
Buchen	49 32N	9 22E	22
Buchenau	50 46N	9 47E	22
Buchenau	49 18N	9 50E	22
Buchholz	52 3N	13 49E	24
Buchholtz	52 8N	12 55E	24
Buchlyvie	56 7N	4 18W	10
Bucholly Castle	58 33N	3 2W	9
Buchs	47 27N	8 25E	17
Buchsheim	48 49N	11 15E	22
Bucieh	43 42N	17 16E	33
Bucitino	40 23N	17 39E	32
Buck of Cubrach	57 19N	3 0W	9
Buckan	51 37N	12 33E	21
Buckburg	52 15N	9 1E	21
Buckden	52 18N	0 19W	8
Buckenham	52 37N	1 27E	8
Buckenham, Old	52 30N	1 2E	8
Bucker	25 15N	61 17E	38
Buckewar	26 38N	79 5E	39
Buckfartleigh	50 29N	3 51W	8
Buckhaven	56 10N	3 2W	10
Buckie	57 41N	3 0W	9
Buckieburn	56 2N	3 59W	10
Buckinge	51 3N	0 51E	8
Buckingham	52 0N	0 50W	8
Buckingham	42 46S	146 45E	57
‡ Buckinghamshire	51 49N	0 50W	8
Buckland	51 40N	1 29W	8
Buckland	51 48N	0 44W	8
Buckland	51 59N	0 2W	8
Buckland	50 56N	3 2W	8
Bucklebury	51 26N	1 12W	8
Bucknoll	53 1N	2 8W	7
Buckow	52 9N	14 10E	24
Buckow	53 34N	14 4E	24
Buckow, Lake	54 20N	16 18E	24
Buckow, New	54 0N	11 45E	21
Buckra	26 52N	83 2E	39
Bucks	38 15N	88 50W	47
Buda, or Ofen	47 30N	19 0E	23
Buda, Island	40 42N	0 53E	29
Budamer	48 44N	21 18E	23
Budawang	35 30S	150 0E	56
Budbar	33 26N	47 16E	38
Budda L.	32 3S	148 3E	56
Buddally	21 27N	74 35E	39
Buddaul	25 5N	88 57E	39
Buddelkehmen	55 38N	21 11E	24
Buddle R.	30 18S	150 44E	56
Budduso	40 35N	9 24E	32
Bude	50 50N	4 31W	8
Budeena	24 14N	68 40E	38
Budendikghof	56 5N	21 9E	27
Budingen	46 51N	7 12E	17
Budopeer	34 2N	71 31E	39
Budrio	44 33N	11 38E	31
Budua	42 15N	18 49E	33
Budui Mountains	39 27N	9 22E	32
Budvail	14 48N	79 5E	39
Budweiss	48 59N	15 49E	23
Budwitz	49 1N	15 49E	23
Budworth	53 17N	2 29W	7
Budworth, Lit.	53 10N	2 37W	7
Budzanow	49 11N	25 50E	23
Bue of Rapness	59 17N	2 55W	9
* Buenaventura (Choco)	3 50N	77 14W	52
Buenaventura R.	38 20N	121 0W	49
Buenavista	42 37N	4 24W	30
Buenavista	27 50N	110 2W	49
Buenavista Island	9 30N	161 26E	41
Buenavista Isle	16 0N	23 10W	1
Buen Ayre Isle	12 12N	68 15W	52
Buena River	16 22S	65 34W	52
Buena River	40 7S	73 48W	53
‡ Buenos Ayres	36 0S	60 0W	53
Buenos Ayres	34 39S	58 18W	53
Buerwalde	53 45N	16 20E	24
Buey	37 8N	24 31E	34
Buff B. and R	18 14N	76 41W	50
Buffalo	38 40N	81 54W	47
Buffalo Horn R.	41 4N	91 52W	47
Buffalo River	44 28N	91 50W	47
Buffalo River	39 58N	94 7W	47
Buffaloe	42 50N	78 50W	46,47
Buffaloe Lake R	60 40N	115 0W	45-1
Buffaloe Lake	56 5N	108 30W	45-1
Buffaloe L.	45 50N	96 30W	47
Buffaloe L.	39 58N	89 15W	47
Buffaloe River	47 1N	96 30W	47
Buffaloe I. *See* Singapore			39
Buffaloes Lake	44 20N	88 35W	47
Buffalora Pass	46 38N	10 10E	17
Buffel-bout	30 20S	23 0E	44 1
Buffels Hoek	32 37S	25 20E	44
Buffalo River	32 4S	23 51E	44 1
Buffels River	31 34S	21 31E	44-1
Buffon, Cape	37 50S	140 10E	41
Bufz	47 37N	8 32E	17
Bug River	52 25N	20 35E	28
Buga	3 5N	76 22W	52
Bugamel	32 36S	147 40E	56
Bugana	24 14N	63 5E	39
Bugbrooke	52 13N	1 0W	8
Bugdery	24 10N	82 35E	39
Buggon	27 23N	73 2E	39
Buglaki Mt.	39 17N	21 39E	34
Bugaroni, Cape	37 9N	6 20E	44
Bugio, I. de	33 30N	9 16W	30
Bugul	57 47N	67 12E	31
Bugwara	20 25N	72 58E	39
Buhaderah	20 8N	75 14E	39
Buhardoorpoor	27 36N	76 50E	39
Bulawalpoor	29 19N	71 51E	39
Buhler	47 22N	9 25E	17
Buhlerthal	49 3N	9 54E	23
Buhren	52 32N	8 37E	21
Builth	52 10N	3 21W	8
Buinan	52 52N	6 52E	18
Buittle	54 55N	3 52W	10
Bujabhini	37 30N	27 31E	36
Bujalance	37 55N	4 22W	30
Bujarrabal	41 5N	2 33W	29
Bujeva	36 42N	5 8E	44
Bukáa, el	33 46N	35 51E	37
Bukan	12 10N	64 5E	35
Bukarest	44 26N	26 8E	33
‡ Bukaria, Little	39 30N	77 0E	35
Buklian	42 55N	61 50E	35
Bukland	41 15N	66 0E	35
Bukhara	39 10N	62 35E	35
Bukke Fiord	59 6N	5 30E	26
Bukker	27 36N	68 57E	38
Bukkur	31 38N	70 58E	39
Bukkur, Isle and Ft. and Roree Tn.	27 30N	69 2E	39
Bukkuri	39 27N	19 58E	34
Bukovdol	44 15N	18 36E	33
Bukovitza	43 37N	17 22E	33
‡ Bukowina	47 51N	25 40E	23
Bukten	47 25N	7 51E	17
Buktoo	30 6N	75 1E	39
Bukun	29 31N	64 0E	38
Bukwa	32 29N	63 5E	38
Bukwa, A. Karaiz	32 30N	63 40E	38
Bulach	47 31N	8 32E	17
Bulak	26 7N	29 37E	43
Bulameen	33 30N	70 23E	38,39
Bulaspoor	31 16N	76 44E	39
Buldern	51 52N	7 20E	21
Bulderup	54 50N	9 5E	25
Bulg, L.	57 7N	3 23W	9
Bulgadeen	52 25N	8 29W	13
‡ Bulgaria	43 10N	26 0E	33
Bulgarian Village	41 4N	21 25E	33
Buil	47 17N	9 32E	17
Bulis	38 17N	22 47E	34
Bulk	52 21N	16 28E	24
Bulkirub Payeen	35 19N	67 10E	39
Bulkworthy	50 55N	4 18W	8
Bull Head	18 9N	77 17W	50
Bull, Isle	51 35N	10 21W	13
Bull Point	53 21N	6 18W	12
Bull, River	32 40S	24 53E	44-1
Bulla Regia	36 29N	8 43E	59
Bulladan	37 58N	29 9E	36
Bullapmoor	14 30N	78 15E	39
Bullas	38 4N	1 49W	29
Bulle	46 37N	47 5E	17
Buller Mt	36 58S	146 28E	56
Bullers of Buchan	57 27N	1 48W	9
Bulli	34 20S	150 58E	56
Bullina River	21 10N	86 18W	49
Bullingham	52 1N	2 42W	8
Bullingee	23 48N	82 50E	39
Bullock R.	32 30S	147 40E	56
Bulls Bay	32 55N	79 35W	18
Bullslaughter B.	51 35N	4 59W	8
Bulltown	38 51N	80 36W	47
Bulluah	26 26N	83 50E	39
Bullungurh	28 16N	77 20E	39
Bulmer	52 1N	0 40E	8
Bulmer	54 7N	0 56W	7
Bula River. *See* Singapore			39
Bulovan	43 29N	21 32W	33
Buloo. *See* Singapore			39
Bulrampoor	27 18N	82 17E	39
Bulsar	20 35N	73 0E	39
Bultenpost	53 15N	6 9E	18
Bulug	25 40N	59 30E	38
Bulwell	53 0N	1 11W	7
Bulwick	52 32N	0 35W	8
Bumaggar	35 2N	4 44E	44
Bumaam	46 51N	25 11E	23
Bumbaan	24 27N	32 16E	43
Bumcalumphok L.	45 40N	68 50W	47
Bumean	58 20N	6 15W	7
Bumien	35 42N	51 50E	38
Bumiahk	26 41N	59 5E	38
Bumm	29 12N	58 21E	38
Bumptiz	46 56N	7 24E	17
‡ Buna Bradden Head	57 36N	6 9W	9
Bunatrahar Bridge	54 18N	9 21W	12
Bunavaneodor	57 54N	6 46W	9
Bunavasca	57 56N	6 50W	9
Bunaw	51 46N	9 48W	13
Bunaw	56 28N	5 12W	10
Bunbruana	53 36N	7 24W	12
Bunbury	33 20S	115 34E	57
Bunbury	53 7N	2 48W	7
Buncle	55 49N	2 18W	10
Buncrana	55 8N	7 27W	12
Bund	39 25N	0 54W	29
Bunda	28 15N	80 0E	39
Bunda Dellim	30 2N	50 12E	38
Bundee	32 5N	68 26E	38
‡ Bundelcund	25 0N	80 0E	39
Bunder Abbas	27 14N	56 23E	38
Bunder Abbas	27 15N	56 23E	38
Bunderup	55 19N	11 9E	25
Bundleigh	50 50N	3 54W	8
Bundoran	54 29N	8 18W	12
Bundwary	26 32N	83 20E	39
Bunel	47 41N	11 24E	22
Bungandou	35 16S	149 30E	56
Bungar Munjahwar	12 42N	74 50E	39
Bungay	52 28N	1 27E	8
Bungee	33 13N	70 10E	29
Bungnalls T.	52 53N	6 56W	13
Bungnant	27 30N	86 15E	39
Bunia	43 30N	21 51E	33
Bunj	35 40N	74 10E	39
Bunjauchen L.	46 18N	69 20W	46
Bunjauchew L.	46 20N	69 31W	47
Bunkers Hill	42 23N	70 50W	47
Bunlekinch	51 43N	9 51W	12
Buntapatam	17 48N	83 34E	39
Bunnanaden	54 3N	8 31W	12
Bunnass R.	23 42N	71 23E	39
Bunnass River	25 53N	76 40E	39
Bunno, The	23 35N	69 50E	57
Buno Cala	35 55N	14 18E	32
Bunowen	53 28N	7 48W	12
Bunown	53 55N	9 41W	12
Bunown	53 25N	10 8W	13
Bunown Bay	53 24N	10 7W	13
Bunpoor	27 45N	60 22E	38
Bunpoor	27 47N	60 22E	38
Bunpoor, Desert of	28 0N	60 20E	38
Bunrathy	52 42N	8 48W	13
Bunsore	24 56N	75 34E	39
Buntakoo	8 15N	3 15W	42
Bunth	26 25N	59 31E	38
Bunth R.	25 45N	59 20E	38
Bunt[illegible]ville	31 37S	29 10E	44-1
Buntingford	51 56N	0 2W	8
Bunzlau	51 14N	15 34E	24
Bunudo	4 1S	61 37W	53
Buochs	46 58N	8 26E	17
Bupuna	30 40N	22 49E	34
Bura Firth	60 50N	0 51W	10
Bura-Jird	33 30N	48 50E	38
Bura Voe	60 30N	1 18W	10
Borabud	33 56N	51 52E	38
Burad, Wady	21 33N	36 10E	37
Burak	33 17N	36 20E	37
Burakhali	33 25N	30 46E	39
Buraralos	42 30N	0 11W	29
Burazjoon	29 14N	51 4E	38
Burbaguena	41 6N	1 11W	29
Burlarah	31 34N	31 31E	37
Burbura	40 35N	45 35E	42
Burch	47 7N	7 23E	17
Burchesti	45 8N	24 7E	33
Burcott	51 40N	1 11W	8
Burdam	33 15N	77 0E	39
Burdasoor	37 24N	45 10E	38
Burdee	21 31N	82 30E	39
Burdigala	44 45N	0 40W	58
Burdj Kadja, C.	35 7N	11 4E	44
Burdwan	23 20N	87 32E	39
Bure	64 3N	21 25E	26
Bure River	52 34N	1 4E	8
Bureen chenon	29 26N	66 25E	38
Burela	43 42N	7 26W	30
Buren	47 12N	8 5E	17
Buren, Ob	47 3N	9 7E	17
Buren, Nd	47 3N	9 9E	17
Bures	51 58N	0 45E	8
Bureva	23 15N	84 12E	39
Burford	51 48N	1 38W	8
Burford	43 10N	80 36W	46
Burfran	25 57N	61 18E	38
Burg	54 31N	11 11E	25
Burg	52 17N	11 58E	11
Burg	51 4N	4 48E	18
Burg Hamza	35 42N	3 27E	44
Burg Suari	35 35N	2 40E	44
Burgdalis	42 54N	0 37E	16
Burgar	59 8N	3 0W	9
Burgas	42 29N	27 28E	33
Burgas	40 15N	26 38E	36
Burgas G.	42 30N	27 32E	33
Burgau	48 24N	10 27E	22
Burgdorf	47 3N	7 30E	17
Burgdorf	52 8N	10 15E	21
Burgdorf	52 29N	9 59E	21
Burgebach	50 [illegible]N	6 15E	22
Burgengenfeld	49 11N	11 54E	22
Burgh	53 40N	0 13E	[illegible]
Burgh	52 40N	1 35E	8
Burgh	52 20N	1 36E	8
Burgh	52 36N	1 40E	8
Burgh	53 23N	6 10W	10
Burgh	60 16N	1 0W	10
Burgh	36 34N	3 40E	44
Burgha	8 50N	3 30E	42
Burghausen	48 7N	12 45E	22
Burgheim	50 58N	6 38E	21
Burghend	58 12N	3 28W	9
Burghfield	51 24N	1 3W	8
Burgh Head Bay	57 42N	3 32W	9
Burghhead	57 42N	3 27W	9
Burghhead Hr.	57 41N	3 27W	9
Burgia	37 12N	14 0E	32
Burgie Cas.	57 37N	3 32W	9
Burgkunstadt	50 6N	11 14E	22
Burglen	46 52N	8 40E	17
Burglen	48 56N	12 46E	22
Burgtom L.	58 10N	6 51W	9
Burgo, El	42 23N	7 35W	30
‡ Burgos	42 20N	3 30W	30
Burgos	42 21N	3 43W	30
Burgowa	24 5N	82 29E	39
‡ Burgundy	47 0N	4 40E	14
Burgur	21 0N	84 2E	39
Burgurh	22 3N	83 10E	39
Burgurh	25 8N	81 28E	39
Burgweiler	47 55N	9 20E	22
Burhampoor	21 22N	76 15E	39
Burhampour	24 2N	88 15E	39
Burica Point	8 0N	83 13W	49
Burick	51 39N	6 32E	21
Buring	56 24N	9 37E	25
Buringham	53 35N	0 40W	7
Buriscarra Abbey	53 44N	9 11W	12
Burjel	31 51N	35 1E	37
Burkesville	36 45N	85 21W	48
Burlas Isle	12 55N	123 5E	40
Burleigh Ca.	56 13N	3 23W	10
Burlescombe	50 57N	3 19W	8
Burleston	50 45N	2 19W	8
Burley	52 40N	0 42W	8
Burlos L.	31 25N	30 50E	60
* Burlington	43 21N	79 55W	46
Burlington	40 5N	74 45W	47
Burlington	38 59N	84 41W	47
Burlington (Indiana)	30 2N	86 50W	47
Burlington (Ohio)	38 35N	82 30W	47
Burlington (Vermont)	44 24N	73 10W	47
Burmonola	21 31N	85 50E	39
Burnacre	53 55N	2 45W	7
Burncleugh	55 18N	3 13W	10
Burnett R.	25 25S	147 20E	56
Burnet	51 22N	2 28W	8
Burney, Cape	28 50S	114 32E	41
Burnfoot	55 11N	3 3W	10
Burnfoot	55 4N	7 24W	12
Burnham	51 31N	0 39W	8
Burnham	51 15N	2 59W	8
Burnham	51 38N	0 48E	8
Burnham Deepdale	52 58N	0 42E	7
Burnham, Westgate	52 57N	0 42E	7
Burnhan	11 33N	125 25E	40
Burnhead	55 18N	3 51W	10
Burnhouse	55 44N	2 55W	10
Burning Isle	3 25N	112 50E	40
Burniston	54 15N	1 31W	7
Burniston	54 20N	0 28W	7
Burnley	53 47N	2 14W	7
Burnt Fort	30 54N	82 3W	48
Burnt Island	56 4N	3 13W	10
Burntchurch	52 34N	7 19W	13
Burnugur	27 30N	76 15E	39
Burnuggur	23 47N	72 40E	39
Burnum	44 6N	16 10E	59
Burpan	25 57N	61 18E	38
Burpham	50 53N	0 31W	8
Burra P.	60 20N	1 5W	10
Burra Isle	60 8N	1 21W	10
Burra Isle	58 52N	2 54W	10
Burracur River	23 46N	86 47E	39
Burrald	60 51N	0 52W	10
Burrahe	31 30N	51 17E	38
Burrahgur	27 55N	35 3E	43
Burras	23 28S	66 45W	53
Burras River	23 27S	65 55W	53
Burrin River	52 51N	6 54W	13
Burriana	39 51N	0 6W	29
Burrosakean	53 0N	8 7W	13
Burros in Ossory	52 56N	7 30W	13
Burroslieagh	52 44N	7 55W	13
Burrow Head	54 40N	4 20W	10
Burrowstown	58 20N	3 8W	9
Burruiaco	26 50S	64 30W	53
Burry	51 24N	3 15W	8
Burry Holmes I.	51 36N	4 19W	8
Burry River	51 40N	4 2W	8
Bursala R.	35 40N	74 15E	30
Bursel	37 46N	38 52E	36
Bursledon	50 53N	1 19W	8
Burslem	53 3N	2 13W	7
Bursoe	54 44N	11 30E	25
Burstock	50 50N	2 48W	8
Burston	51 8N	0 7W	8
Burstwick	53 45N	0 8W	7
Bur-ztyn	49 15N	24 44E	23
Burton	54 11N	2 44W	7
Burton	53 15N	3 1W	7
Burton	53 15N	0 24W	7
Burton	53 4N	0 30W	7
Burton	54 17N	1 58W	7
Burton	50 57N	0 30W	8
Burton	52 30N	1 7W	8
Burton	52 40N	1 36W	8
Burton	52 23N	0 42W	8
Burton Bradstock	50 42N	2 41W	8
Burton Coggles	52 49N	0 33W	8
Burton Constable	54 10N	1 43W	7
Burton Fleming	54 9N	0 19W	7
Burton Joyce	52 59N	1 2W	7
Burton on the Water	51 24N	1 43W	8
Burton, W.	53 21N	0 48W	7
Burtonwood	53 26N	2 38W	7
Burtrask	64 35N	20 48E	26
Bu[illegible]udzum	41 20N	26 58E	59
Buru	8 15S	43 30W	54
Burucuya	28 1S	58 15W	53
Burulun	4 15S	105 15E	40
Burukhaun	34 17N	67 0E	16,38
Burwaneo	22 4N	74 50E	39
Burwaree	25 9N	81 30E	39
Burwarton	52 28N	2 33W	8
Burwash	51 0N	0 23E	8
Burwell	53 18N	0 2E	7
Bury	52 28N	0 6W	8
Bury	53 35N	2 17W	7
Burying Ground Gully. *See* Norfolk I.			56
Burzlaff	53 55N	16 13E	24
Busar	47 20N	38 1E	36
Busca	44 29N	7 37E	31
Buseirah, el	30 52N	35 44E	37
Buseo	45 3N	26 56E	33
Buseprun	40 45N	31 20E	59
Bush	56 51N	3 11W	9
Bush Goon	28 41N	51 52E	38
Bush, River	55 13N	6 32W	12
Bushcab	26 48N	55 25E	38
Bushcab Isle	26 47N	53 22E	38
Bushee	28 38N	51 8E	38
Busheer	29 1N	50 50E	38
‡ Bushkurd	27 10N	59 30E	38
Bushkurd Ms.	26 30N	58 40E	38
Bushley	52 1N	2 11W	8
Bushmills	55 12N	6 32W	12
Bushrewgah	34 18N	58 20E	38
Bushsele	64 47N	18 55E	26
Busby	51 39N	0 21W	8
Busi, Isle	43 0N	16 0E	23
Busico	40 21N	23 49E	33
Busing Port. *See* Singapore			39
Busos, Isle	23 25S	44 50W	54
Busos, Cape	22 40S	41 48W	54
Busiris	29 54N	31 12E	60
Busmanze	42 35N	23 38E	33
Buso, Cape	35 35N	23 36E	33
* Busobliela	34 21N	42 8E	36
Busrah	32 30N	36 35E	36
Bussao	28 15N	75 15E	39
Busselton	33 37S	115 23E	57
Bussem	52 17N	5 10E	18
Bussenwort	54 3N	9 4E	25
Busserach	47 24N	7 33E	17
Bussi	46 32N	6 27E	17
Bussiere, la	47 41N	2 46E	15
Bussinge	54 57N	12 29E	25
Bussolengo	45 27N	10 52E	31
Bussovatz	44 0N	17 52E	33
Busstapoor	15 23N	78 36E	39
Busy	47 9N	5 50E	15
Bustar	19 20N	82 20E	39
Bustard Bay	48 55N	60 30W	46
Bustard, River	48 57N	68 32W	46
Bustcornijo	40 53N	3 4W	30
Busuangan	12 0N	120 5E	40
Busum	54 11N	8 52E	25
Busuris	30 55N	31 8E	59
Butalo	35 27S	67 18W	53
Bute	55 50N	5 4W	10
Buteland	55 7N	2 12W	7
Butgoon	21 36N	82 35E	39
Buthrotum	39 47N	20 3E	51
Butler	51 19N	8 39E	21
Butler	40 56N	79 58W	47
Butler's Bridge	54 3N	7 22W	12
Butley	52 6N	1 26E	8
Butow	54 7N	17 31E	24
Butrinto	39 44N	20 1E	33
Butrinto	39 43N	20 2E	34
Butruch Ca.	56 3N	4 34W	10
Butschway	47 22N	9 2E	17
Buttahatche, R.	33 40N	88 37W	48
Buttaw	52 30N	2 31W	8
Butter Crambe	54 1N	0 54W	7
Butterleigh	50 53N	3 37W	8
Buttemere	51 21N	1 29W	8
Buttermere	54 33N	3 18W	7
Buttermere Water	54 32N	3 17W	7
Butterton	53 6N	1 54W	7
Butterwick	53 0N	0 6E	7
Butterwick	54 9N	0 20W	7
Buttevant	52 13N	8 38W	13
Buttino	[illegible] 33N	8 50E	17
Buttlar	[illegible] 45N	9 57E	22
Button, Isle	52 34N	6 11W	13
Button Ness	56 37N	2 14W	10
Buttsted	51 7N	11 45E	21
Buttyen	46 20N	22 5E	23
Butun Port. *See* Singapore			39
Butua	41 17N	18 50E	59
Butuntum	41 8N	16 40E	59
Butzou	53 50N	12 1E	21
Buuen	46 56N	8 34E	17
Buurholt	57 16N	10 1E	25
Buxar	25 33N	84 0E	39
Buxnoes	68 6N	12 50E	26
Buxrah	32 26N	36 40E	37
Buxted	50 59N	0 7E	8
Buxtenude	53 29N	9 42E	21
Buxton	53 16N	1 57W	7
Buxton	52 46N	1 19E	8
Buxuntum	40 3N	15 33E	59
Buy, L.	56 21N	5 51W	10
Buyl	51 15N	5 33E	18
Buytrago	40 59N	3 39W	30
Buyuk Betelik	40 43N	23 26E	33
Buyuk Tchekmedje	41 2N	28 38E	33
Buyuk. *See* the Bosphorus			33
Buyuk-dereh. *See* the Bosphorus			33
Buyuk-dereh, G. of. *See* the Bosphorus			33
Buyukdere	41 12N	29 6E	33
Buzancois	46 53N	1 25E	15
Buzancy	49 25N	4 58E	15
Buzema, Al	35 12N	3 53W	14
Buzim	43 42N	26 5E	33
Byangkhola	28 38N	84 10E	39
Byazidhi	40 58N	45 45E	28
Byblos	30 40N	31 0E	59
Byblus	34 8N	35 38E	37,59
Bye-Dera	31 12N	73 42E	39
Byen, Isle	56 39N	11 20E	25
Byfleet	51 20N	0 28W	8
Byfield	52 10N	1 14W	8
Bygle, Fd.	58 50N	7 15E	26
Bygonbarry	24 46N	90 25E	39
Bygongong	25 20N	88 16E	39
Bygrave	52 1N	0 10W	8
Bykle	59 20N	7 15E	26
Bykovagora	58 45N	50 4E	27
Bylazora	41 30N	22 36E	59
Bynack P.	56 57N	3 37W	9
Byng Inlet	45 44N	80 42W	46
Byng Mt.	37 3S	144 15E	56
Bynsah	21 15N	81 52E	39
Byragur	20 24N	82 55E	39
Byrawal	31 26N	73 10E	39
Byrch Much	51 58N	2 43W	8
Byrceleugh	55 49N	2 40W	10
Byrese	24 48N	30 46E	43
Byrne Cr.	38 28S	148 22E	56
Byron	31 19N	84 20W	48
Byron	42 51N	83 59W	47
Byron C.	28 36S	153 38E	41,56
Byske, River	64 59N	21 22E	26
Byth	57 36N	2 18W	9
Byton	52 22N	1 25W	8
Bytown	45 23N	75 42W	46
Byturny R.	20 47N	87 54E	39
Bytyn	52 26N	16 25E	24
Bywong	35 1S	149 20E	56
‡ Byzacena	35 0N	9 30E	59
‡ Byzacium	35 20N	10 40E	59
Byzantium	41 0N	29 0E	59
Byzia	41 40N	27 53E	59

C

Names.	Lat.	Long.	No. of Map.
Ca, Canao	9 36N	105 12E	40
Caacaly	27 4S	57 36W	53
Caapucu	26 5S	56 28W	54
Cababuri, River	0 [illegible]	66 0W	52
Cabada, la	43 19N	3 42W	30
Cabalaca	41 50N	47 45E	59
Caballasco	15 20S	60 30W	54
Cabalerna, C.	40 5N	4 20E	29
Caballo, Pt.	43 30N	5 6W	30
Cabanna	43 26N	8 5W	30
Cabanas	40 4N	3 56W	30
Cabanes	40 13N	0 4W	29
Cabanes, les	42 47N	1 30E	16
Cabarede, la	43 29N	2 34E	16
Cabarita R. & Pt.	18 12N	78 12W	50
Cabatanun	30 2[illegible]N	56 28E	38
Cabaza	9 12S	20 33E	42
Cabbage Hr.	36 36S	175 25E	57
Cabel Island	51 53N	7 50W	13
Cabello	20 26N	97 50W	49
Cabello, Porto	10 26N	68 3W	52
Cabelo	39 23N	21 30E	34
Caberabero	13 40S	19 5E	42
Cabes	33 45N	10 4E	44
Cabes, Gulf of	34 0N	10 20E	44
Cabeza	10 10S	61 50W	53
Cabeza	20 20S	65 16W	53
Cabeza do Boy	13 50S	40 33W	54
Cabeza de Buey	38 38N	5 13W	30
Cabezas rublas	37 43N	6 54W	30
Cabieres River	16 26S	67 20W	52
Cabieres R.	15 20S	65 53W	52
Cabinteely	53 16N	6 9W	13
Cabiolo	46 21N	9 10E	17
Cabo de Cruz	19 50N	77 42W	50
Cabonica Point	20 50N	75 45W	50
Cabool	34 32N	68 55E	38
‡ Cabool	[illegible] 30N	32 45E	38
Cabool R.	34 37N	69 45E	39
Caborca	30 38N	112 0W	49
Cabot's Head	45 14N	81 22W	46
Cabovillano	43 14N	8 34W	30
Cabra	37 31N	4 27W	30
Cabra	37 37N	3 23W	30
Cabra River	37 31N	4 58W	30
Cabrach	57 20N	3 2W	9
Cabragh	54 16N	8 50W	12
Cabras	41 38N	8 28W	30
Cabras	39 57N	8 28E	32
Cabras, Sra. de las	37 2N	4 37W	30
Cabrella	38 34N	8 22W	30
Cabrera	36 41N	21 46E	34
Cabrera Isle	39 6N	2 58E	29
Cabriac	44 26N	2 46E	16
Cabroy	57 26N	6 27W	10
Cabruta	7 42N	68 30W	52
Cabry	55 9N	7 13W	12
Cabul	33 11N	35 23E	37
Caballaro	4 17N	73 25W	52
Caburi River	1 2S	62 34W	52
Cacaes	15 33S	56 30W	54
Cacalutta	17 45N	98 22W	49
Cacara River	6 9N	64 52W	52
Cacela, C.	40 34N	8 6E	32
Cacela	37 10N	7 25W	30
Caceres	13 40N	123 17E	40
Caceres	7 50N	75 25W	49
Cachao	9 25S	39 41W	54
Cachelot Pt.	43 30S	172 46E	57
Cachias	4 49S	43 14W	54
Cachimayo River	21 23S	63 40W	53
Cachipampa	27 42S	62 36E	53
Cachoeira	14 40S	40 18W	54
Cachoeira	12 1S	39 5W	54
Cachoeira, V.N. da	29 5S	53 11W	54
Cachon	42 20N	91 0E	35
Cacioccavallo	37 45N	12 28E	32
Cacimbo	19 11S	39 40W	51
Cacond	47 52N	69 24W	46
Caconda, Fort	14 45S	15 58E	42
Cacrabank	55 26N	3 7W	10
Cadamkiswa River	47 44N	67 18W	46
Cadaujac	44 46N	0 35W	16
Cadaval	39 13N	9 3W	30
Cadavedo	43 36N	6 25W	30
Cadboll	57 48N	3 51W	9
Cadclonhead	55 39N	2 56W	10
Caddaldury	[illegible] 58S	147 15E	56
Caddy, R.	51 51N	4 5W	8
Cadeclus	40 40N	16 53E	34
Cadenazza	46 9N	8 57E	17
Cader Idris	52 38N	3 55W	8
Caderetta	20 30N	99 34W	49
Cadgerhole	55 16N	4 21W	10
Cadi	39 3N	29 30E	59
Cadiz	36 30N	6 18W	30
Cadiz (Ohio)	40 18N	81 5W	47
Cadmus, M.	37 25N	29 0E	36,59
Cado L.	32 30N	93 58W	48
Cadobille	32 33N	94 2W	48
Cadores Isle	48 50N	3 50W	15
Cadov	38 59N	2 38W	29
Cadron	35 2N	92 31W	49
Cadrona	55 36N	3 8W	10
Cadsand	51 23N	3 26E	18
Cadsdon	29 51N	84 58W	48
Cadyanda	36 43N	29 18E	59
Caecamo	37 55N	13 40E	32
Caen	49 12N	0 21W	15
Caenae	36 0N	43 13E	59
Cænon	31 4N	20 10E	59
Caenopolis	26 10N	32 18E	59
Caenopolis	32 45N	21 25E	59
Caere	42 0N	12 3E	59
Caergwrle	53 6N	3 2W	7
Caerhyn	53 13N	3 50	7
Caerlaverock	55 1N	3 32W	10
Caerloch	57 0N	2 31W	9
Caerlion	51 3[illegible]N	2 56W	8
Caermarthen	51 52N	4 18W	8
Caermarthen Bay	51 38N	4 30W	8
‡ Caermarthenshire	51 55N	4 10W	8
Caernarvon	53 9N	4 13W	7
‡ Caernarvon	30 55S	118 20E	57
‡ Caernarvonshire	53 2N	4 13W	7
Caerphilly	51 35N	3 11W	8
Caerwent	51 37N	2 46W	8
Caerwys	53 14N	3 18W	7
Caesar Augusta	41 30N	0 40W	59
Caesarea	48 53N	35 5E	36
Caesarea	49 10N	2 10W	58
Caesarea	38 42N	35 21E	59
Caesarea	39 29N	27 47E	59
Caesarea	40 10N	29 46E	59
Caesarea Philippi	33 14N	35 39E	37
Caesarodunum	47 30N	0 30E	58
Caesena	44 10N	12 12E	59
Caladartzi	41 17N	21 54E	33
Cafatate	25 48S	66 32W	53
Cafsa	34 11N	9 0E	44
Cagayan Souloo	7 0N	118 55E	40
Cagayanes	9 20N	121 0E	40
Cagli	43 32N	12 38E	31
Cagliari	39 12N	9 7E	32
Cagliusa	40 7N	20 1E	33
Cagno	42 11N	13 32E	31
Cagny	49 10N	0 17W	15
Caguan	2 40N	74 26W	52
Cagueta	0 37N	75 42W	52
‡ Calawba	32 18N	87 15W	48
Cahede	16 45N	12 30W	42
Cahercoulish	52 35N	8 26W	13
Cahir	52 22N	7 53W	13
Cahir, Isle	53 43N	9 59W	12

Names.	Lat.	Long.	No. of Map.
Cahirciveen	51 57N	10 13W	11
Cahirlog	51 50N	8 20W	11
Cahor Pt.	52 33N	6 11W	13
Cahors	44 27N	1 24E	16
Cahungatta	34 51S	150 44E	56
Caiasso	41 11N	14 22E	31
Caicos Bank	21 30N	71 40W	51
Caicos, East	21 30N	71 5W	51
Caicos, Great	21 4N	71 20W	51
Caicos, North	21 53N	71 35W	51
Caicos, West	21 35N	72 8W	51
Caicus R.	39 0N	27 15E	59
Caier	57 1N	7 31W	9
Caieta	41 15N	13 32E	30
Caillar, le	43 5N	3 18E	11
Caillari	41 3N	21 4E	31
Caillach, Pt.	57 57N	5 24W	9
Cailloma	15 27S	72 1W	52
Cairnbane	57 6N	5 10W	9
Cairnbon	52 22N	2 30W	9
Cairnmuir	55 40N	3 23W	10
Cairn	58 20N	3 37W	9
Cairn Cas.	57 4N	3 7W	9
Cairn Ealer	56 55N	3 50W	9
Cairn Gorm	57 5N	3 40W	9
Cairn Our	57 27N	3 54W	9
Cairn Ourie	57 27N	2 15W	9
Cairn Scourach	57 2N	5 5W	9
Cairn, W	55 11N	3 53W	10
Cairnaple	55 54N	3 30W	10
Cairnbanno	57 29N	2 17W	9
Cairnbulg Point	57 40N	1 56W	9
Cairnbune	57 5N	5 10W	9
Cairnday	57 10N	2 33W	9
Cairndow (L. Fine)	56 15N	5 8W	10
Cairnfield	57 38N	3 5W	9
Cairnfon	55 9N	4 35W	10
Cairnie	57 29N	2 54W	9
Cairnors	11 50S	60 30W	52
Cairns Mount	55 16N	4 14W	10
Cairnsmuir	55 58N	4 14W	10
Cairntees	57 9N	2 22W	9
Cairn y David	51 9N	3 57W	7
Cairo	44 28N	8 30E	31
Cairo, *or* Mesr el Kahira	30 5N	31 15E	43
Cairos, Point	43 35N	7 19W	30
Caissara	3 2S	65 9W	52
Caistor, East	52 39N	1 41E	8
Caistor	53 30N	0 20W	7
‡ Caithness	58 24N	3 25W	9
Caju, La	20 56S	63 49W	53
Cajumba, River	3 0S	77 38W	52
Cajola Isle	42 23N	16 22E	31
Cajurichi	28 43N	106 45W	49
Cala	37 59N	6 12W	30
Cala Nuftiz	35 15N	3 30W	41
Cala, Ras el	36 1N	14 17E	31
Cala, River	37 41N	5 54W	30
Calaa	8 40N	37 40E	58
Calabar, Old, R.	5 20N	8 15E	42
Calabozo	8 57N	67 38W	52
‡ Calabria, Citra	39 34N	16 28E	32
‡ Calabria, Ultra	38 35N	16 27E	32
Calaf	41 48N	1 28E	29
Calafiguera, C.	39 27N	2 33E	29
Calafirth	60 25N	1 9W	10
Calafuria, T.	43 30N	10 22E	31
Calahorra	42 12N	2 0W	29
Calais	50 58N	1 54E	15
‡ Calais, Department of	50 30N	2 22E	15
Calama	27 27S	69 33W	53
Calamianes Isles	11 30N	121 10E	40
Calamo	21 57S	69 15W	53
Calamocha	40 59N	1 9W	29
Calanas	37 31N	6 46W	30
Calanda	40 59N	0 9W	29
Calantan	6 17N	102 15E	40
Calarites	39 42N	21 10E	33
Calasparra	38 16N	1 53W	29
Calatabalotta	37 33N	13 12E	32
Calatabalotta, R.	37 28N	13 12E	32
Caltagirone	37 16N	14 32E	32
Calatarimi	37 55N	12 52E	32
Calatavatura	37 27N	13 54E	32
Calatayud	41 24N	1 35W	29
Calava, C.	38 11N	14 55E	32
Calbe	51 54N	11 50E	24
‡ Calbongos	2 20N	12 0E	42
Calbourn	44 2N	77 58W	46
Calbuco	41 47S	73 14W	53
Calburn	57 34N	3 20W	9
Calcalet L.	25 34S	61 30W	53
Calcar	51 45N	6 17E	21
Calcasu, L.	29 52N	93 20W	48
Calcasu, River	30 7N	93 22W	48
Calcaud	8 30N	77 35W	39
Calcha	21 20S	68 4W	53
Calci	43 45N	10 30E	31
Calcken	51 2N	3 55E	19
Calcot	51 9N	2 51W	8
Calcutta	22 41N	88 27E	39
Calcuvri	41 3N	27 40E	33
Calcyndnus R.	36 43N	33 30E	36
Caldas	39 24N	9 4W	30
Caldas	41 37N	2 9E	29
Caldas das, River	13 10S	48 55W	54
Caldas, N. S. das	0 7N	66 8W	52
Caldbeck	54 45N	3 4W	7
Caldeirao	8 2S	41 15W	54
Calder	58 21N	3 32W	9
Calder	55 56N	4 15W	10
Calder, Abbey	54 27N	3 28W	7
Calder, East	55 54N	3 28W	10
Calder, Mid	55 54N	3 30W	10
Calder, West	55 52N	3 35W	10
Calder L.	58 29N	3 38W	9
Calder, R.	54 24N	3 30W	7
Calder, River	53 45N	1 20W	7
Calder W.	57 4N	4 15W	9
Calder Wr.	55 50N	4 6W	10
Caldera	7 0N	121 55E	40
Caldera	23 58S	64 14W	53
Calderon, Pt.	43 27N	3 59W	30
Calderon, Va.	4 22S	69 52W	52
Calderoni, Isle	34 53N	26 44E	33
Calderwood Ho.	55 46N	4 9W	10
Caldew, River	54 54N	2 55W	7
Caldicot	51 36N	2 45W	8
Caldiero	45 32N	11 15E	31
Cadwell	43 25N	72 41W	47
Caldwell Ho.	55 46N	4 32W	10
Caldy Isle	51 39N	4 36W	8
Cale Perembole	41 0N	40 2E	59
Caledon	34 14S	19 32E	44-1
Caledon	54 21N	6 50W	12
‡ Caledon	30 17S	26 13E	44-1
Caledon, River	30 35S	26 32E	44-1
Caledonia	44 46N	65 33W	44
‡ Caledonia	57 0N	4 20W	58
Caledonia, New, Isle	21 30S	166 0E	41
Calella	41 37N	2 45E	29
‡ Calenberg	52 20N	9 35E	21
Calentana	41 5N	16 25E	31
Calenzana	42 31N	8 48E	31
Calera	39 55N	4 56W	30
Calerroo	31 30N	71 45E	39
Calf of Man	54 2N	4 49W	7
Calf, Isle	51 34N	10 17W	13
Calf, I.	59 15N	2 46W	9
Calfucura	39 24S	72 25W	53
Calgary Cas.	56 36N	6 15W	10
Calheta	31 41N	17 11W	42
Calhoun, Fort	41 30N	95 39W	47
Calhoun	35 16N	84 42W	48
Calhu das Barreiras	31 45N	16 43W	42
Cali	3 24N	76 33W	52
Calicut	11 11N	75 52E	39
California, Gulf of	28 0N	112 30W	49
‡ California, New, *or* Upper	37 0N	117 30W	49
‡ California, Old, *or* Lower	27 0N	113 20W	49
Calimere, Point	10 24N	79 45E	39
Calinga	18 40N	84 30E	58
‡ Calingae	18 30N	83 30E	58
Calingapatam	18 27N	84 10E	39
Calingasta	30 55S	69 45W	53
Calipso	35 56N	14 10E	32
Calisia	51 55N	18 0E	58
Calitamini, Mt.	5 15N	67 48W	52
Callac	48 23N	3 20W	15
Callache	6 33S	79 28W	52
Callan Mount	52 53N	9 17W	13
Callander	56 14N	4 10W	10
Callander Ho.	56 0N	3 46W	10
Callantsoog	52 49N	4 41E	18
Callao, Port of	11 58S	77 6W	51
Callaqui, Volcano	37 52S	70 20W	53
Callatis	43 54N	28 35E	59
Callbost	58 7N	6 21W	9
Callicanqui	5 28S	66 50W	53
Calli Jones	10 30S	77 55W	52
Callen	52 33N	7 22W	13
Callian Droog	14 30N	77 7E	39
Callieceas River	9 5S	73 50W	52
Calliect	58 32N	6 20W	9
Callie B.	57 3N	2 45W	9
Callington	50 31N	4 18W	8
Callinicum	35 57N	39 0E	59
Callipolis	40 3N	18 0E	59
Callipolis	40 23N	26 39E	59
Callirre, Ps.	43 15N	28 3E	59
Callirhoe	37 10N	38 53E	59
Callirhoe	31 39N	35 40E	37
Calis	32 39N	21 20E	59
Callow	52 0N	2 44W	8
Callow Hill	54 11N	7 34W	12
Calluque	34 30S	71 0W	53
* Callura	35 47N	30 50E	36
Callunborg	55 41N	11 5E	25
Callvia	39 1N	21 24E	34
Cally	54 52N	4 11W	10
Cally, W.	56 41N	3 29W	10
Calm, La	44 45N	2 52E	16
Calmoutier	47 38N	6 19E	15
Calne	51 27N	2 1W	8
Calnish	56 26N	4 48W	10
Calo R.	34 14S	150 35E	56
Calolbong	13 55N	124 13E	40
Calolmunia Point	34 55N	24 51E	33
Calore River	41 10N	14 26E	31
Caldo	2 55N	76 12W	52
Caloveti	39 32N	16 48E	32
Calov	43 59N	0 27W	16
Caloyera	37 9N	25 35E	34
Calpe	36 10N	5 30W	58
Calpe C.	41 10N	30 14E	59
Calpae	26 6N	79 40E	39
Calpantyn	8 1N	79 57E	39
Calson	58 28N	6 27W	9
Caltanisetta	37 27N	14 3E	32
Calterien	54 42N	2 50W	7
Calton	53 4N	1 52W	7
Calturn	6 40N	80 7E	39
Calodhill	57 10N	4 30W	9
Calumet, Pierre au	57 35N	111 40W	45-1
Calumet River	41 50N	87 31W	47
Calumost	45 11N	29 40E	59
Calva Mountain	41 49N	9 12E	31
‡ Calvados, Department of	49 6N	0 20W	15
Calvados, Rocks of	49 22N	0 38W	15
Calve, I.	56 39N	6 0W	10
Calveley	53 8N	2 38W	7
Calverde	52 24N	11 22E	24
Calverton	52 2N	0 50W	8
Calvi	42 34N	8 44E	31
Calvia	39 34N	2 33E	29
Calw	48 42N	8 45E	22
Calycadnus R.	36 22N	34 5E	59
Calydon	38 24N	21 34E	34
Calymna I.	37 0N	27 0E	59
Calzada, la	7 22N	70 27W	52
Calzadar	38 37N	3 44W	30
Calzadilla	41 13N	6 5W	30
Calzadilla	40 58N	5 56W	30
Calzoda	40 34N	5 47W	30
Cam	51 42N	2 22W	8
Cam	16 30S	64 41W	52
Cam River	52 2N	0 15E	8
Cam R.	41 12S	145 53E	57
Cama, L.	58 5N	5 4W	9
Camachgorm	56 40N	4 21W	10
Camacua River	28 30S	55 57W	54
Camamu	13 54S	39 3W	54
Camana	16 10S	73 23W	52
Camanacoa	10 14N	64 3W	52
Camapuao, Porto	19 2S	55 15W	54
Camapuan River	31 2S	51 55W	54
Camare River	11 6S	59 48W	54
Camari	35 6N	25 13E	33
Camarina	36 54N	14 28E	59
Camarones	19 7S	70 22W	53
Camarones R.	44 50S	66 10W	51
Camaroequi	9 55S	72 40W	52
Cambato	16 0S	69 46W	52
Cambay	22 20N	72 38E	39
Cambay, Gulf of	21 20N	72 25E	39
Cambe, la	49 22N	1 1W	15
Cambi	37 46N	20 42E	34
Cambi Isle	8 15S	125 36E	40
Camblesforth	53 44N	1 0W	7
Cambo Ho.	56 17N	2 38W	10
Cambodia	12 5N	105 15E	35
Cambodia Point	8 30N	104 58E	35
‡ Camboja	13 0N	105 30E	40
Camboja River	10 15N	106 45E	40
Camborne	50 12N	5 19W	8
Cambos A.	37 29N	22 34E	34
Cambray	50 9N	3 14E	15
Cambres	49 35N	1 1E	15
Cambresis, le Chat	50 5N	3 31E	15
Cambridge	52 13N	0 7E	8
‡ Cambridgeshire	52 23N	0 9E	8
Cambridge Gulf	14 40S	128 10E	41
Cambridge (Maryland)	38 32N	76 3W	47
Cambridge (Ohio)	40 4N	81 40W	47
Cambrilo	41 5N	1 3E	29
Cambus	56 12N	4 3W	10
Cambus	56 23N	6 6W	10
Cambus Kenneth Abbey	56 8N	3 53W	10
Cambusavie	57 56N	4 5W	9
Cambusbarron	56 7N	3 57W	10
Cambuslang	55 49N	4 11W	10
Cambusmore	56 13N	4 8W	10
Cambyna	5 20S	121 49E	40
Cambyses R.	41 30N	45 55E	59
Cameilho C.	34 57N	25 4E	33
Camdelmore	57 16N	3 27W	9
Camdelo River	32 27S	24 45E	41-1
Camden	44 12N	69 6W	47
Camden	43 25N	75 49W	47
‡ Camden	34 20S	150 33E	56
Camden Fort	51 49N	8 14W	13
Camden (South Carolina)	34 12N	80 37W	48
Camdern	47 42N	7 41E	22
Cameglians	46 29N	12 50E	31
Camelford	50 38N	4 40W	8
Camelon	56 1N	3 49W	10
Camenz	51 15N	14 5E	21
Camera de Lobos	31 38N	16 59W	42
Camercolly	23 55N	89 20E	39
Camerino	43 6N	13 6E	31
Cameron	56 17N	2 49W	10
Cameron Castle	16 0N	85 3W	49
Cameroon's River	4 0N	9 40E	42
Camerota	40 1N	15 22E	32
Cames	57 4N	5 20W	9
Camiguin Isle	19 10N	121 55E	40
Camillare Tr.	38 24N	16 32E	32
Caminde	0 12S	66 48W	52
Caminha	41 55N	8 46W	30
Camisern	55 34N	4 27W	10
Camlin River	51 45N	7 49W	12
Camlough	54 10N	6 23W	12
Camma River	1 5S	9 30E	42
Cammer	27 0N	55 45E	38
Cammin	53 57N	14 47E	24
Cammin	53 32N	17 31E	24
Camna	55 33N	5 36W	10
Camnethan	55 47N	3 56W	10
Camogask	46 35N	9 56E	17
Camolos	24 52N	107 32W	49
Camona	27 16N	109 25W	49
Camont	33 19N	91 23W	48
Camorta Isle	8 5N	93 50E	40
Camp	37 20N	55 32E	38
Camp d'Ozeri	40 25N	8 55E	32
Camp Metropolis	38 47N	30 22E	59
Campaculille	23 11S	68 33W	53
Campagna	45 23N	12 7E	31
Campana River	[illegible] 1N	3 50W	30
Campana, La	37 3N	5 19W	30
Campana, Isle de la	48 45S	75 40W	51
Campanas	4 4N	67 13W	53
Campaneac	17 57N	2 16W	15
Campanella, Cape	40 34N	14 20E	32
Campanha	21 20S	46 48W	54
‡ Campania	40 50N	14 25E	59
Campbeldorp	28 45S	24 26E	44-1
Campbell C.	41 50S	174 22E	57
Campbell Ca.	56 11N	3 40W	10
Campbell, Cape	41 44S	174 18E	41
Campbell Mt.	32 39S	137 28E	56
Campbell Mt.	36 7S	144 40E	56
Campbell R.	31 45S	149 40E	56
Campbell Town	41 57S	147 33E	57
Campbell Val	30 50S	149 57E	56
Campbell's Isle	52 30S	169 50E	1
Campbelltown	34 4S	150 50E	56
Campbeltown	57 35N	4 2W	9
Campbeltown (Cantire)	55 28N	5 42W	10
Campeche G.	19 40N	92 30W	49
Campeche	19 52N	90 31W	49
Campel	46 18N	7 43E	17
Campen	54 24N	9 38E	23
Campen	52 51N	9 25E	21
Camperdown Ho.	56 29N	3 2W	10
Campestria	37 3N	35 0E	57
Campfield	57 6N	2 38W	9
Camprio	37 49N	6 32W	30
Campiglia	45 29N	7 31E	31
Campiglia	43 6N	10 38E	31
Campillos	37 7N	4 50W	30
Campjac	44 10N	2 21E	16
Campo Alto	26 25S	50 48W	54
Campoforinio	46 1N	13 4E	31
Campoformio	46 3N	13 4E	31
Campo Major	8 20S	39 20W	54
Campo Marino	41 57N	15 3E	31
Campo Rosso	46 35N	12 3E	23
Campo Sto.	24 12S	63 57W	53
Campo T.	37 47N	3 55W	30
Campo de Caso El	43 11N	5 28W	30
Campofredo	44 31N	8 41E	31
Campolora	46 25N	13 20E	31
Camporaghena, M.	44 17N	10 6E	31
Camporobres	39 41N	1 28W	29
Campos	39 24N	3 2E	29
Campos Ancos	41 56N	8 48W	30
Campos Estensos	23 15S	62 22W	53
Camprodos	42 18N	2 21E	29
Camps	49 51N	1 57E	15
Campsie	55 59N	4 13W	10
Campsie Fells	56 1N	4 10W	10
Campster	58 28N	3 20W	9
Campston	58 56N	2 50W	9
Camrose	51 51N	5 1W	8
Camston Ca.	54 52N	4 3W	10
Camstradden	56 6N	4 38W	10
Camucheros	4 13S	71 36W	52
Camucim River	2 42S	40 40W	54
Camulapoor	14 58N	78 36E	39
Camuseross	57 8N	5 43W	9
Camucho	22 3S	63 52W	53
Camveliam	26 20N	87 28E	39
Can L.	57 35N	7 11W	9
Cana	13 50N	48 30E	58
Cana (Panama)	7 53N	77 25W	52
Canaan	41 52N	73 11W	47
Canabate	39 35N	2 20W	29
Canabrava	7 35S	41 21W	54
‡ Canada	46 0N	73 0W	46
Canada	28 0S	61 16W	53
Canada	31 29S	62 52W	53
Canada del Hoyo	30 59N	1 58W	29
Canada la	32 0S	104 47W	49
Canagua	7 10N	70 36W	51
Canagunn Isle	12 44N	61 25W	51
Canandaigua	42 55N	77 18W	47
Cananea	25 1S	47 45W	54
Cananea Bay	25 2S	47 40W	54
Cananore	11 52N	75 25E	39
‡ Canara	13 10N	75 0E	39
Canaria	27 56N	15 30W	58
‡ Canaril	28 30N	10 0W	58
Canary Islands	28 20N	16 0W	42
Canary Isle	28 0N	15 50W	42
Canas	26 17S	63 48W	53
Canasnio	22 15S	64 0W	53
Canatha	32 50N	36 45E	59
Canatha	33 7N	35 52E	37, 59
Canaveral	38 2N	6 24W	30
Canaveral, Cape	28 15N	80 20W	48
Canaveral Isle	28 48S	71 25W	53
Canavezes	41 14N	8 4W	30
Canavicha River	7 25N	67 40W	52
Canawaga River	41 22N	88 12W	47
Cancao	10 18N	105 0E	40
Canche River	50 31N	1 36E	15
Canchee	26 4N	68 18E	39
Canchy	50 11N	1 53E	15
Cancio	43 11N	7 4W	30
Cancon	44 33N	0 35E	16
Cancrew	51 51N	2 42W	8
Candaes R.	13 20S	60 5W	52
Candavia	41 18N	20 20E	57
Candeas R.	10 50S	62 22W	52
Candela	27 14N	101 52W	49
Candelaria	35 37S	71 6W	53
Candelaria	27 33S	56 3W	53
Candelaria	26 15S	64 38W	53
Candelmore	57 15N	3 27W	9
Candia	35 20N	25 9E	33
Candia, Isle of	35 15N	25 0E	33
Candidiana	44 0N	26 53E	59
Candidum Pr.	37 20N	9 50E	59
Canduli C.	38 32N	21 1E	34
Candulela	42 48N	4 4W	30
Candura Cape	36 6N	27 40E	36
Candy Cape	1 3N	121 38E	40
Cane R.	25 45N	80 28E	39
Canea	35 28N	24 1E	33
Canemorto	42 7N	12 53E	31
Canete	12 58S	76 28W	52
Canfanc	42 40N	0 32W	29
Canga	2 57S	16 50E	42
Cangallo	12 55S	74 7W	52
Cangas de Onis	43 17N	5 10W	30
Cangaye	25 55S	59 50W	53
Cangrejos	22 0S	65 4W	53
Cangrelos	22 39S	65 36W	53
Canha, River	38 51N	8 36W	30
Canha, V.	38 47N	8 33W	30
Caniapuscaw, L.	54 30N	67 20W	45-1
Canical	31 44N	16 44W	42
Caneo	31 38N	16 51W	42
Caniles	37 25N	2 52W	29
Canizal	41 18N	5 34W	30
Cankun I.	21 8N	86 40W	50
Canna, C.	57 8N	6 28W	9
Canna, Isle	57 7N	6 30W	9
Cannabrava, R.	12 15S	39 6W	54
Cannae	41 20N	16 10E	59
Cannahoulish	57 58N	5 10W	9
Cannes	43 33N	7 0E	16
Cannich, River	57 25N	4 40W	9
Cannie Beg	56 33N	5 26W	9
Cannick	54 57N	4 7W	10
Canning Downs	28 20S	152 15E	56
Canning R.	32 4S	115 55E	57
Cannington	51 9N	3 4W	8
Cannisbay	58 38N	3 5W	9
Cannock	52 43N	2 2W	8
Cannon River	44 41N	92 29W	47
Cannonmouth Pt.	54 16N	9 53W	12
Cano, del	39 13N	6 17W	30
Cano Guaraguan	9 10N	60 50W	52
Canoby	55 6N	2 56W	10
Canolor Isle	5 51S	132 14E	41
Canoma, River	3 47S	57 47W	54
Canon	52 7N	2 20W	8
Canoni	2 35N	51 0W	54
Canoni R.	2 15N	50 50W	54
Canopeium	41 27N	36 0E	59
Canopic Mth.	31 15N	30 11E	59
Canopus	31 16N	30 8E	59
Canosa	41 10N	16 1E	31, 60
Canouge	27 3N	79 50E	39
Canso, Cape	45 17N	61 0W	46
Canso, Gulf of	45 30N	61 20W	46
Canstadt	48 49N	9 15E	22
Canta	11 11S	76 23W	52
‡ Cantal, Department of	45 2N	2 42E	16
Cantalbary	26 35N	89 16E	39
Cantalpino	41 9N	5 18W	30
Cantarea, Lake	37 38N	12 37E	32
Cantaura, L.	9 2S	64 48W	52
Canterbury	51 17N	1 4E	8
Canti Sin	22 40N	68 0E	58
Cantin, Cape	32 30N	9 16W	44
‡ Cantire	55 37N	5 34W	10
Cantire Light Ho.	55 19N	5 49W	10
Cantire, Mull of	55 19N	5 46W	10
Canto, River	20 40N	77 6W	50
Cantomank	45 37N	24 11E	23
Canton	23 3N	113 20E	35
Canton (Alabama)	32 1N	87 24W	48
Cantos, Fuente de	38 14N	6 16W	30
Cantwell	31 22N	75 36W	47
Canusium	41 14N	16 7E	59
Cany	49 49N	0 30E	15
Cao	7 52N	79 17W	52
Caondivin	19 24N	82 0E	39
Caorle	45 46N	12 54E	31
Caorso	45 4N	9 58E	31
Caovenca	48 43N	3 24W	15
Capalbio	42 29N	11 24E	31
Capahum	28 0S	65 51W	53
Capanachuas, R.	5 30S	74 27W	52
Capanaparo, River	6 52N	67 24W	52
Capantigua	30 40S	67 33W	53
Caparcotia	32 27N	35 14E	37
Caparrosa	42 17N	1 40W	29
Capas	5 15N	103 18E	40
Capaxos	19 34N	43 0W	54
Cape of Good Hope	34 28S	18 25E	42,44-1
‡ Cape, The (South Africa)	33 20S	18 25E	42,44-1
Cape Balance	48 51N	67 23W	46
Cape Barren Isle	40 35S	148 10E	41
‡ Cape Breton Isle	46 15N	61 0W	46
Cape Coast Castle	5 25N	1 15W	42
Cape Cod	42 3N	70 0N	47
Cape Cod Bay	42 0N	70 20W	47
Cape Creus	42 20N	3 19E	16
Cape de los Desvoles	48 [illegible]	66 0W	51
Cape Ensume	46 40N	60 25W	46
Cape Farewell	59 30N	44 35W	45-1
Cape Fear River	34 14N	78 0W	48
Cape Grande	11 50N	66 38W	52
Cape Horn	55 50S	67 5W	51
Cape Lookout	34 35N	76 41W	48
Cape May, C. H.	39 0N	74 42W	47
Cape Prince of Wales	63 20N	168 0W	45-1
Cape Sable Isle	43 27N	65 38W	46
Cape Town (South Africa)	33 54S	18 23E	42,44-1
Capel	51 9N	0 21W	8
Capel, Isle	56 54N	9 5E	25
Capel Bangor	52 25N	3 50W	8
Capel Celiwen	51 51N	3 40W	8
Capel Coelbren	51 48N	3 41W	8
Capel Dyffryn	52 4N	3 27W	8
Capel Garmon	53 5N	3 45W	7
Capel Gartheli	52 11N	4 3W	8
Capel Iltyd	51 55N	3 29W	8
Capel Llanulid	51 56N	3 37W	8
Capel nant ddu	51 49N	3 26W	8
Capel, R.	33 35S	115 40E	57
Capel Taffechan	51 50N	3 22W	8
Capel Ystradffin	52 6N	3 46W	8
Capelinha	19 53S	49 3W	54
Capella, Mt.	42 3N	9 13E	31
Capellades	41 32N	1 31E	29
Capellan Mt.	51 52N	3 36W	8
Capelle	51 6N	2 50E	10
Capelle, la	49 58N	3 56E	15
Capena. *See* Envs. of Rome			31
Capernaum	32 53N	35 33E	37
Capersee	33 7S	150 12E	56
Caphar-Barucha	31 34N	35 12E	37
Caphas, M.	9 0N	8 0W	58
Capibaribe, River	8 0S	34 48W	54
Capidava	44 25N	28 9E	59
Capilla	27 22S	62 31W	53
Capim, River	1 20S	48 17W	54
Capira	10 6N	65 45W	52
Capistal	57 5N	5 55W	9
‡ Capitanata	41 31N	15 34E	31
Capitancito	23 0S	62 35W	53
Caple le Ferne	51 7N	1 13E	8
Capo di Cagliari	39 32N	9 1E	32
Capo di Gallo	38 16N	13 19E	32
Capo di Ponte	46 4N	10 18E	31
Capo di Sassari	40 43N	8 57E	32
Capone's Cape	14 50N	120 5E	40
Cappa	52 19N	8 1W	13
Cappa	52 33N	8 53W	13
Cappacio	40 23N	15 3E	32
Cappaclough	52 13N	9 56W	13
‡ Cappadocia	39 0N	36 30E	59
Cappagh	53 24N	6 44W	13
Cappagh	54 40N	7 18W	12
Cappaghdou	53 39N	9 20W	12
Cappamore	52 37N	8 17W	13
Cappel Rhesolwen	51 43N	3 40W	8
Cappinacosh	51 52N	9 41W	13
Cappoquin	52 9N	7 48W	13
Cappough	53 33N	8 29W	12
Capraja, Isle	43 3N	9 52E	31
Capraria	28 0N	17 10W	58
Capraria	43 0N	9 52E	59
Capreæ	40 33N	14 12E	59
Caprera, Isle	41 13N	9 28E	31
Capri, C.	38 6N	20 50E	34
Capri Isle	40 33N	14 14E	32
Capricagiie Isle	41 33N	9 22E	31
Caprik	51 14N	3 36E	19
Caprile	46 27N	11 56E	31
Caprington	55 35N	4 33W	10
Caprobo	9 47S	41 20W	54
Caprus, R.	35 30N	43 40E	59
Capsa	16 0N	8 35E	58
Capsa	34 15N	8 55E	59
Captaingunge	26 47N	82 26E	39
Captieux	44 17N	0 17W	16
Capua	41 8N	14 12E	31,59
Capuna, R.	7 0S	63 5W	54
Caputerra	39 9N	9 0E	32
Caputh	56 33N	3 28W	10
Caputo, Rock	39 8N	16 4E	30
Caquel, Lake	36 45S	57 49W	53
Car, Lake	54 21N	8 22W	12
Cara Bouroun	41 1	29 23E	36
Cara, Isle	55 40N	5 48W	10
Carabes	21 35S	50 2W	54
Caracas	10 30N	66 52W	52
Caracha	26 55S	67 37W	53
Caradjali	41 37N	21 57E	33
Caras	47 11N	28 40E	59
Caracili	39 2N	29 30E	36
Caraguns	25 13S	64 25W	53
Carah	34 0N	37 5E	36
Carahuara	19 43S	68 49W	53
Carahuara	18 33S	69 17W	53
Caral	43 2N	8 24W	30
Caralis	39 18N	9 5E	59
Caramhis Pr.	43 0N	33 13E	59
Caramoupal	40 42N	29 34E	36
Caranbalac R.	37 45S	143 20E	56
Caranganite	38 10S	143 25E	56
Carapari	21 54S	62 43W	53
Carapella, River	41 31N	15 56E	31
Carapelle	42 17N	13 46E	31
Carapipi	37 27N	14 27E	32
Carasu	44 12N	28 14E	33
Carasu, River	40 53N	24 37E	33
Carasucu R.	1 40S	70 0W	52
Carataces, Lake	15 45N	83 46W	49
Caratch, River	40 50N	25 8E	33
Caratova	41 40N	22 24E	33
Caratova, Mounts	42 0N	23 0E	33
Caravaca	38 6N	2 2W	29
Caravellas	17 40S	39 15W	54
Caravero	3 0S	66 20W	52
Caravias	41 28N	3 40W	30
Carawang, Cr.	34 30S	148 20E	56
Carbanum	37 45N	38 30E	59
Carberry	55 55N	3 2W	10
Carberry	53 22N	6 57W	13
Carbia	40 32N	8 18E	59
Carbon, Cape	36 45N	5 10E	44
Carboni	40 11N	16 10E	32
Carbonara	40 32N	19 36E	33
Carbonara Cape	39 5N	9 31E	32
Carbonera, T. de	36 54N	6 25W	30
Carboneras	36 58N	2 0W	29
Carbouthi	35 11N	32 40E	36
Carbrook	52 37N	0 57E	8
Carcagente	39 4N	0 31W	29
Carcastillo	42 19N	1 30W	29
Carcana, Lake	45 8N	1 8W	16
Carcassone	43 11N	2 22E	16
Carcelen	39 9N	1 20W	29
Carcelles	46 58N	6 51E	17
Carcea	43 28N	6 11E	16
Carchel	37 38N	3 40W	30
Carchemish	35 10N	40 25E	36,59
Carchonzie	56 14N	4 13W	10
Carcinitic G.	46 0N	33 0E	59
Cardenete	39 46N	1 40W	29
Cardenosa	40 47N	4 54W	30
Cardiani	37 35N	25 5E	34
Cardica	40 32N	26 48E	33
Cardigan	52 6N	4 37W	8
Cardigan Head	52 8N	4 41W	8
‡ Cardiganshire	52 17N	4 12W	8
Cardigan Bay (Pr. Edw.'s Isle)	46 11N	62 34W	46
Cardiff	51 29N	3 9W	8
Cardiki	39 30N	21 19E	33
Cardigos	39 41N	8 3W	30
Cardinale	38 40N	16 25E	32
Cardington	52 7N	0 24W	8
Cardington	52 31N	2 45W	8
Cardinham	50 29N	4 38W	8
Cardiotissa	36 36N	25 0E	34
Cardiston	52 42N	2 53W	8
Cardiva, Isle	4 57N	73 32E	39
Cardona	41 55N	1 37E	29
Cardonagh	55 15N	7 16W	12
Cardonald	55 50N	4 22W	10
Cardoness Ca.	54 51N	4 12W	10
Cardoni	37 50N	13 7E	32
Cardoro	7 40S	46 27W	54
Cardosa, El	41 6N	3 21W	30
Cardross	55 58N	4 38W	10
Cardross	56 10N	4 13W	10
Carduchi	37 25N	42 43E	59
Careaco	36 22S	67 3W	53
Carenage	14 7N	60 50W	50
Carentan	49 19N	1 13W	15
Carestown	56 45N	2 45W	10
Carey	41 48N	86 22E	47
Carfrae Mill Inn	55 46N	2 48W	10
Cargados Garayos Isle	16 0S	58 30E	1
Cargan	55 2N	3 30W	10
Cargill	56 31N	3 21W	10
Carhaix	48 17N	3 37W	15
Cari	8 37N	63 55W	52
‡ Caria	37 25N	28 10E	59
Carinco	10 30N	63 36W	52
Cariacou	12 28N	61 32W	52
Cariati	39 29N	16 58E	32
Cariay, River	7 0S	53 57W	54
Carie	56 40N	4 16W	10
Caribbean Sea	15 0N	75 0W	50
Caribi, River	37 31N	12 57E	32
Cariboo Isle	49 45N	67 0W	46
Caricali	10 58N	79 50E	39
Carick on Suir	52 20N	7 25W	13
Caricoles, P.	7 50N	76 5W	52
Carigallen	53 58N	7 35W	12
Carigliano, River	41 15N	13 45E	31
Carignano	44 55N	7 44E	31
Carihano	6 20N	67 28W	52
Carilaw	55 27N	2 47W	10
Carimon Java Isle	6 0S	110 30E	40
Carina	38 10N	13 8E	32
Carine	34 22N	46 28E	59
Carinena	41 24N	1 6W	29
Carington	53 5N	0 6W	7
Carinia	5 45S	53 56W	54
Carinia, River	5 0S	54 40W	54
Carinja I.	18 53N	73 0E	39
‡ Carinthia	46 50N	14 0E	23
Caripum	18 42N	83 32E	39
Carisbrook	50 42N	1 20W	8
Carishader	58 8N	6 50W	9
Caritatamini R.	0 14N	62 17W	52
Carizal	31 0N	105 2W	49
Carizal el	29 42N	108 11W	49
Carje	26 23N	29 42E	43
Carl Johanstad	65 48N	23 50E	26
Carlan	55 10N	7 40W	12
Carlaverock Cas.	54 58N	3 32W	10
Carlentini	37 17N	14 59E	31
Carlet	39 16N	0 32W	29
Carleton	54 20N	1 14W	7
‡ Carleton	45 18N	76 10W	46
Carleton	45 7N	76 12W	46
Carleton Cas.	55 11N	4 54W	10
Carleton	45 14N	66 3W	46
Carlingford	54 2N	6 11W	12
Carlingford Bay	54 1N	6 7W	12
Carlinheugh B.	56 34N	2 32W	10
Carlisle	54 54N	2 55W	7
Carlisle B.	17 46N	77 16W	50
Carlisle Fort	51 49N	8 13W	13
Carlo, Fort	39 8N	8 15E	32
Carlogie, N.	57 8N	2 24W	9
Carlopago	44 3N	15 6E	23
Carlops	55 47N	3 22W	10
Carlos Bay	26 45N	82 20W	48
Carlos, S.	22 30S	63 28W	53
Carlota	37 40N	4 55W	30
Carlow	52 51N	6 54W	13
‡ Carlow, County	52 42N	6 50W	13
Carloway	58 16N	6 42W	7
Carloway, Loch	58 16N	6 51W	9
Carlsburg	46 4N	23 31E	23
Carlsburg	51 33N	8 38E	21
Carlshamn	56 11N	14 50E	26
‡ Carlskrona	56 15N	15 15E	26
Carlskrona	56 10N	15 35E	26
Carlslund	55 35N	12 10E	25
Carlsruhe	49 1N	8 26E	22
Carlstad	59 23N	13 27E	26
‡ Carlstadt	60 0N	13 0E	26
Carlstadt	45 32N	15 34E	23
Carlton	53 55N	2 2W	7
Carlton	52 34N	1 26E	8
Carlton	53 42N	1 1W	7
Carlton	54 22N	3 21W	7
Carlton	54 13N	1 21W	7
Carlton Ho.	52 30N	106 0W	45
Carlton, N.	53 22N	1 6W	7
Carlton, S.	53 21N	1 6W	7
Carlton, St Mary	52 30N	1 11E	8
Carluke	55 44N	3 51W	10
Carmacop	55 31N	3 56W	10
Carmagnola	44 50N	7 48E	31
Carmague Isle	43 31N	4 34E	16
‡ Carmania	30 0N	60 0E	59
Carmeaux	44 4N	2 8E	16
Carmel	31 27N	35 10E	37
Carmel, Cape	32 50N	35 0E	37
Carmel Mt.	32 46N	35 2E	37
Carmel (New York)	41 25N	73 40W	47
Carmelus M.	32 50N	35 0E	59
Carmen Isle	18 45N	91 35W	49
Carmen Isle	26 10N	111 35W	49
Carmen	40 47S	62 55W	53
Carmen	20 35N	105 54W	49
Carmi	38 2N	88 8W	47
Carmichael	55 37N	3 43W	10
Carmignano	43 48N	11 0E	31
Carmillie	56 35N	2 42W	10
Carmona	37 26N	5 39W	30
Carmony	54 42N	5 57W	12
Carmunnock	55 48N	4 15W	10
Carn	54 56N	6 50W	12
Carnachy	58 25N	4 14W	9
Carnaibal	8 50S	44 40W	54
Carnamry Cas.	56 10N	5 33W	10
Carnasoug	57 30N	5 26W	9
‡ Carnatic	13 0N	79 0E	39
Carnbee	56 15N	2 44W	10
Carncastle	54 54N	5 54W	12
Carndoeg, Ru	57 58N	5 20W	9
Carneabo	5 19N	52 45W	54
Carnero, Point	37 32S	73 23W	53
Carnesi	37 53N	22 7E	34
Carnesville	34 20N	83 20W	48
Carnew	52 43N	6 30W	13
Carney	54 22N	8 30W	12
Carnforth	54 8N	2 46W	7
Carngiwch	52 56N	4 26W	7
Carnicobar Isle	9 1N	93 5E	40
Carnigoro, Mt	42 30N	2 30E	16
‡ Carniola	45 54N	14 56E	23
Carnish	57 31N	7 15W	9
Carnish	56 7N	7 9W	9
Carno	52 33N	3 30W	8
Carnock	56 5N	3 31W	10
Carnock	57 31N	4 54W	9
Carnoon Point	8 50N	100 16E	40
Carnock W.	55 40N	4 42W	10
Carnousty	56 30N	2 42W	10
Carnsore Point	52 9N	6 22W	13
Carntogher, Mt.	54 52N	6 52W	12
Carnunnew	55 12N	4 14W	10
Carnuntum	48 6N	16 53E	58, 59
Carnwath	55 42N	3 30W	10
Carolath	51 46N	15 40E	24
‡ Carolina, North	35 30N	79 0W	48
‡ Carolina, South	34 0N	81 0W	48
Caroline Isle	9 40S	150 20W	1
Caroline Mt.	31 44S	117 30E	57
Carolside	55 38N	2 42W	10
Carolton	33 33N	85 7W	48
Caromana, Fort	45 15N	12 18E	31
Caronia	37 50N	14 27E	32
Caroor	10 56N	78 10E	39
Carony, River	8 10N	62 50W	52
Carovigni	40 43N	17 42E	32
Carpanedo	45 54N	11 42E	31
Carpasia	35 36N	34 22E	59
Carpata, River	1 23S	63 58W	52
Carpathian Mts.	49 0N	23 0E	23
Carpethos	35 35N	27 5E	59
Carpathos I.	35 40N	27 6E	59
Carpates M.	40 0N	22 0E	58
Carpegna	43 47N	12 15E	31
Carpely Brithdir	51 42N	3 15W	8
Carpenitza	38 53N	21 48E	34
‡ Carpentaria	14 0S	142 40E	41
Carpentaria, G. of	14 0S	139 0E	41
Carpenter	17 55N	77 30W	50
Carpentras	44 5N	5 6E	16
Carperby	54 19N	1 58W	7
Carpio, El	37 57N	4 27W	30
Carpia	36 47N	10 33E	59
Carra Lough	53 41N	9 10W	12
Carrach, Glen	57 2N	5 25W	9
Carrackart	55 10N	7 48W	12
Carrackmore	54 34N	7 28W	12
Carradell	55 37N	5 41W	10
Carrakeel	53 37N	8 19W	12
Carramore	51 59N	9 52W	13
Carranisky River	53 44N	9 51W	12
Carrapateria	37 17N	8 53W	30
‡ Carrara	44 8N	10 16E	31
Carrara	44 4N	10 7E	31
Carrascosa	40 10N	2 41E	29
Carrascosa	40 4N	2 44W	29
Carrawall R.	56 58N	3 19W	9
Carreg Drewey	52 3N	4 50W	8
Carreggia	44 40N	10 44E	31
Carreira	43 5N	8 55W	30
Carrena	43 10N	4 40W	30
Carretero	7 8N	68 10W	52
Carreto	8 48N	77 40W	52
Carrick	52 14N	6 44W	13
Carrick Castle	56 8N	4 53W	10
Carrickarede I.	55 14N	6 20W	12
Carrickfergus	54 43N	5 49W	12
Carrickmacross	53 58N	6 43W	12
Carrick-on-Shannon	53 57N	8 2W	12
Carrickshandrum	54 47N	7 43W	12
Carriden	56 1N	3 34W	10
Carridoine	57 24N	5 21W	9
Carrigadrohid	51 52N	8 50W	13
Carrigbrean	52 1N	7 33W	13
Carrigaline	51 50N	8 21W	13
Carrigan Head	54 37N	8 43W	12
Carrigans	54 57N	7 36W	12
Carrigboy	51 38N	9 28W	13
Carrigdowning	52 12N	8 23W	13
Carrigfadda Mount	51 40N	9 3W	13
Carrigrick	57 52N	6 38W	9
Carrigrohan	51 54N	8 31W	13
Carrigtuohill	51 55N	8 13W	13
Carrikirk Island	53 22N	10 7W	12
Carril	42 30N	8 43W	30
Carril	23 55S	64 43W	53
Carringfoyle Is.	52 34N	9 31W	13
Carrington	32 40S	152 0E	56
Carrington	55 50N	3 4W	10
Carrion	42 20N	4 32W	30
Carriso	23 58N	105 50W	49
Carrizal	11 54N	72 10W	52
Carrodunum	50 20N	20 0E	58
Carrolton	39 18N	90 17W	47
Carron Br.	56 2N	3 55W	10
Carron Ferry	56 43N	5 15W	10
Carron K.	57 27N	5 27W	9
Carron Loch	57 23N	5 30W	9
Carron Pt.	56 58N	2 11W	9
Carron R.	56 57N	2 16W	9
Carron Water	56 2N	4 6W	10
Carron Works	56 2N	3 48W	10
Carrondulkeen	52 7N	9 17W	13
Carrovilias	39 41N	6 22W	30
Carrowdore	54 34N	5 35W	12
Carrowkeel	55 9N	7 40W	12
Carrowkeel	55 8N	7 12W	12
Carrowmore L.	54 12N	9 44W	12
Carrowstrona	55 3N	7 48W	12
Carru	44 34N	8 1E	31
Carskay	55 20N	5 45W	10
Carsaig	56 5N	5 41W	10
Carsan	39 5N	66 34E	38
Carsdyke	55 57N	4 43W	10
Carshalton	51 21N	0 9W	8
Carskag	55 20N	5 46W	10
Carskine	58 31N	3 29W	9
Carsphairn	55 13N	4 15W	10
Carspindle	54 49N	5 47W	12
Carstairs	55 42N	3 42W	10
Carsum	44 38N	26 9E	59
Cartago	9 56N	83 30W	49,50
Cartago	4 40N	76 5W	52
Cartaxo	39 9N	8 40W	30
Cartenna	36 0N	0 0W	58
Carter Fell	55 21N	2 28W	7, 10
Carter Fell Inn	55 22N	2 28W	10
Carthage, Rs. of	36 47N	10 15E	44
Carthage (North Carolina)	35 20N	79 29W	48
Carthage (Tenessee)	36 16N	85 55W	48
Carthage (New York)	43 58N	75 40W	47
Carthagena	10 26N	75 34W	[illegible]
Carthagena	37 36N	1 1W	29
Carthago	36 52N	10 14E	59
Carthago Nuva	37 38N	1 5W	58
Carthima	37 23N	24 22E	34
Carthaus	54 21N	18 10E	24
Cartland Crag	55 41N	3 49W	10
Cartmel	54 12N	2 56W	7
Carupano	10 37N	63 21W	52

Names.	Lat.	Long.	No. of Map.
Carusa	41 50N	35 11E	50
Caruttee	10 35N	73 0E	39
Carvadov	15 10N	80 5E	39
Carvajal	42 31N	5 37W	30
Carvajales	11 47N	6 0W	30
Carvin	50 29N	2 57E	15
Carvoeiro	1 28S	62 19W	52
Carvoeiro, C.	37 7N	8 21W	30
Carvoeiro, Cape	39 21N	9 25W	30
Carynhenha R.	14 30S	44 41W	54
Carys' Isles	77 0N	73 0E	48-1
Cas	40 26N	55 44E	33
Cas	39 30N	83 0E	35
Cas	37 7N	37 15E	36
Castle Craig	57 41N	4 0W	9
Castle Forbes	57 15N	2 41W	9
Casa del Cuervo	36 40N	5 57W	30
Casa de Serra	42 46N	7 36W	30
Casabermeja	37 0N	4 28W	30
Casabindo	23 15S	66 23W	53
Casabla	44 40N	28 47E	33
Casaccia	46 24N	9 41E	17
Casal Maggiore	44 59N	10 27E	31
Casalbasco Pt.	15 45S	39 40W	52
Casale	45 8N	8 27E	31
Casale	45 10N	9 41E	31
Casaleggio	44 37N	8 46E	30
Casalus, G. of	42 40N	8 46E	51
Casamanza R.	12 30N	16 30W	42
Casanare	6 0N	71 25W	52
Casar, El	39 33N	6 18W	30
Casas de Don Antonio	39 8N	6 13W	30
Casas del Puerto	39 41N	5 38W	30
Casas Grandes	30 21N	106 46W	49
Casavieja	36 20N	5 40W	30
Casbin	36 10N	49 52E	38
Cascade	57 37N	6 11W	9
Cascade B. *See* Norfolk I.			[illegible]
Cascades Pt.	43 58S	168 25E	41, 57
Cascante	42 2N	1 42W	29
Cascantes	43 39N	5 42W	30
Casceas	38 41N	9 27W	30
Cascia	42 44N	13 0E	31
Cascio Point	39 42N	16 30E	32
Casco B.	43 42N	70 8W	47
Caserras	41 3N	0 12E	29
Casembus	30 35S	50 26W	54
Caserrus	42 1N	1 47E	29
Caserta	41 5N	14 19E	31
Casey	55 10N	7 58W	12
Caseyville	37 15N	84 52W	48
Cashate, V.	30 16N	95 24W	49
Cashcarigan	54 1N	7 54W	12
Cashe River	34 37N	91 22W	48
Cashel	53 30N	7 56W	12
Cashel	53 25N	9 47W	13
Cashel	52 30N	7 52W	13
‡ Cashgar	39 20N	74 0E	35
Cashmere	34 15N	74 10E	39
‡ Casia Regio	38 45N	74 0E	51
Casiana River	4 31N	72 40W	52
Casianau	2 12S	60 41W	52
Casignano	39 20N	16 24E	32
Casida Port	21 35N	79 56W	50
Casineta	4 31N	72 44W	52
Casir Jebbir	35 55N	8 30E	44
Casita	35 27N	108 0W	46
Casius M.	36 0N	36 0E	36, 59
Casius Mt.	31 10N	31 2E	37
Caskenot	36 0N	31 30E	36
Caskets, The, Isles	49 43N	2 29W	15
Caskieben	57 12N	2 17W	9
Caslessy	52 40N	1 12E	8
Castle Water	57 58N	4 42W	9
Casioliano	43 17N	10 44E	31
Casnteel	54 27N	6 54W	12
Casorate	45 17N	9 3E	31
Casos	35 22N	26 55E	59
Caspe	41 14N	0 2W	29
Caspian Sea	42 0N	51 0E	35
‡ Caspil	38 0N	48 0E	59
Caspira	34 0N	75 0E	58
Casro d' Ayro	41 1N	7 54W	30
Cass River	43 34N	84 6W	47
Cassa	40 55N	16 56E	32
Cassaba	38 25N	28 0E	36
Cassam	56 52N	5 36W	9
Cassandra, Gulf of	40 5N	23 40E	33
Cassano	39 45N	16 19E	32
Cassaro	37 8N	14 55E	32
Casseahgnuw	39 34N	81 25E	39
Cassel	50 40N	2 29E	15
Cassel	51 18N	9 30E	21
Cassel	50 0N	8 12E	22
Cassia Via. *See* Envs. of Rome			31
Cassimabad	25 44N	83 47E	39
Cassipurn River	3 58N	51 5W	54
Cassiterides I.	49 57N	7 0W	58
Cassock	55 19N	3 13W	10
Casta Hd.	59 10N	3 15W	9
Castagnetto T.	43 11N	10 32E	31
Castagnola	42 53N	11 19E	31
Castamon	41 21N	33 55E	50
Castanar	39 36N	5 25W	30
Castanheira	39 0N	8 56W	30
Castanheiro, novo S. Antonio de	0 14S	65 35W	52
Castano	45 31N	8 48E	31
Castanuela	26 3N	101 42W	49
Castanza	35 10N	33 57E	60
Caste Jordon	53 23N	7 4W	13
Castel	26 53N	85 48E	43
Castel a Mare	38 1N	12 55E	32
Castel a Mare	40 42N	14 29E	32
Castel a Mare, Gulf of	38 8N	12 51E	32
Castel Doria	40 52N	8 55E	32
Castel Franca	41 19N	14 57E	31
Castel Guelfo	44 50N	10 12E	31
Castelego	40 11N	7 25W	30
Castell Caer Finion	52 38N	3 13W	8
Castellane	43 49N	6 30E	16
Castellaneta	40 34N	16 52E	32
Castellar, El	38 15N	3 13W	30
Castellaun	50 4N	7 25E	22
Castelleoch Pt.	51 58N	5 8W	8
Castello	43 27N	12 16E	31
Castello Branco	39 51N	7 26W	30
Casjello P. P.	53 17N	9 33W	13
Castello M.	42 52N	12 21E	31
Castello Real	38 35N	7 31W	30
Castellon de la Plana	39 57N	0 4W	29
Castellote	40 53N	0 14W	29
Castellucio di Villa	41 25N	15 17E	31
Castellum	51 15N	9 20E	58
Castellum	44 10N	11 35E	59
Castellum Peregrinorum	32 43N	34 57E	37
Castellyrhardd	51 54N	5 8W	8
Castelnau	43 46N	1 21E	16
Castelnau de Médoc	45 1N	0 51W	16
Castelnaudary	43 20N	1 57E	16
Castel Novo	37 20N	13 38E	32
Castel Novo di Monte (Modena)	44 26N	10 26E	31
Castel Rodrigo	40 56N	6 55W	30
Castel Sardo	40 54N	8 41E	32
Castelnuovo	42 27N	18 31E	33
Castelo Branco	39 50N	7 26W	30
Castelorizo G. of	36 7N	30 40E	36
Castels	44 53N	1 9W	16
Castelsarrasin	44 3N	1 5E	16
Castel Vetrano	37 41N	12 46E	32
Castel Volturno	41 3N	13 56E	31
Casterton	52 41N	0 31W	8
Casterton	54 13N	2 35W	7
Castiel	46 50N	9 38E	17
Castiglione	42 47N	10 54E	31
Castiglione	43 8N	12 7E	31
Castiglione	45 22N	10 32E	31
Castiglione Fiorente	43 17N	11 50E	31
Castillejo	39 52N	1 51W	29
Castillejos	37 29N	7 4W	30
Castillo, Un	42 21N	1 7W	29
Castillo de los Guardias	37 45N	6 13W	30
Castillon	44 52N	0 4W	16
Castillonnes	44 40N	0 34E	16
Castillos Isle	34 20S	53 35W	54
Castle	51 59N	0 37E	8
Castle Acre	52 44N	0 42E	8
Castle Bellingham	53 54N	6 23W	12
Castle Blaney	54 7N	6 43W	12
Castle Bolton	54 20N	1 56W	7
Castle C.	32 47S	17 40E	44-1
Castle Carey	51 6N	2 30W	8
Castle Carrock	54 53N	2 43W	7
Castle Cary	55 58N	3 55W	10
Castle Caulfied	54 31N	6 51W	12
Castle Comb	51 31N	2 5W	8
Castle Comer	52 40N	7 12W	13
Castle Craig	55 40N	3 23W	10
Castle Dawson	54 47N	6 34W	12
Castle Derg	54 43N	7 36W	12
Castle Dermot	52 55N	6 49W	13
Castle Eden	54 45N	1 19W	7
Castle George	52 15N	10 3W	13
Castle Hacket	53 30N	8 56W	12
Castle Island	52 14N	9 28W	13
Castle Isle, *or* South Kay	22 6N	73 55W	50
Castle L.	55 7N	3 27W	10
Castle L.	54 50N	4 37W	10
Castle Lyons	52 5N	8 13W	13
Castle Martyr	51 54N	8 1W	13
Castle Plunket	53 45N	8 19W	12
Castle Pollard	53 41N	7 15W	12
Castle Pt.	40 55S	176 20E	57
Castle Rising	52 48N	0 28E	8
Castle Wellan	54 15N	5 53W	12
Castlebar	53 51N	9 15W	12
Castleblakeney	53 26N	8 27W	13
Castleconnor	54 10N	9 5W	12
Castlecor	53 47N	7 8W	12
Castlecor	52 12N	8 40W	13
Castlefinn	54 48N	7 36W	12
Castleford	53 44N	1 21W	7
Castlegar	53 18N	9 1W	13
Castlehaven	51 31N	9 9W	13
Castleknock	53 23N	6 21W	13
Castlemain	52 10N	9 43W	13
Castlemilk	55 6N	3 20W	10
Castlerea	53 46N	8 28W	12
Castlereagh R.	30 30S	148 15E	56
Castleton	53 20N	1 48W	7
Castleton	53 36N	2 7W	7
Castleton	56 54N	2 25W	9
Castleton	53 26N	7 20W	13
Castletown	58 34N	3 21W	9
Castletown	54 5N	4 40W	7
Castletown	57 27N	4 3W	9
Castletown	52 58N	7 30W	13
Castletown	51 39N	8 51W	13
Castletown	57 1N	3 26W	9
Castletown, New	55 11N	2 48W	10
Castletown Roche	52 9N	8 26W	13
Castletownsend	51 32N	9 9W	13
Castleventry	51 37N	8 59W	13
Castlewig	54 45N	4 29W	10
Caston	52 34N	0 53E	8
Castor	52 35N	0 20W	8
Castor and Pollux	27 50N	82 47W	48
Castramont	54 55N	4 13W	10
Castranitza	40 50N	21 56E	33
Castre	50 44N	4 4E	19
Castres	43 36N	2 16E	16
Castri	38 27N	22 29E	34
Castricom Bay	0 40N	124 40E	40
Castries	13 39N	3 58E	16
Castril	37 47N	2 51W	29
Castril, Sra de	37 57N	2 46W	29
Castrillo	41 55N	4 18W	30
Castrillon	43 23N	6 48W	30
Castro	43 24N	3 13W	30
Castro	37 42N	4 3W	30
Castro	42 38N	5 28W	30
Castro	40 5N	18 24E	32
Castro	35 15N	34 9E	36
Castro	42 30S	73 55W	53
Castro Giovanni	37 23N	14 18E	32
Castro, G. of Po	35 13N	26 18E	33
Castro Maritimo	40 2N	18 25E	32
Castro, Palo	38 42N	20 50E	34
Castro, P.	38 17N	22 47E	34
Castro Vicente	41 32N	6 40W	30
Castrocontrigo	42 9N	6 12W	30
Castromarin	37 12N	7 18W	30
Castrop	51 33N	7 18E	21
Castropol	43 32N	7 4W	30
Castroverde	41 48N	4 16W	30
Castroverde	40 50N	5 52W	30
Castroverde	43 4N	7 25W	30
Castroverde	37 46N	8 4W	30
Castrovirema	13 43S	74 53W	52
Castrovite	42 41N	8 17W	30
Castrum Cepha	37 55N	41 10E	50
Castrup	55 39N	12 36E	25
Castua	45 23N	14 22E	23
Castuera	38 39N	5 32W	30
Castulo	38 5N	3 30W	58
Cas Tunas	33 51S	62 48W	53
Casuim	16 4N	32 52E	59
Casula	36 42N	10 30E	59
Cazza, Isle	42 45N	16 32E	23
Catabanum	15 0N	47 30E	58
Catabathmos Magnus	31 10N	25 8E	58
Catabathmos Par.	31 18N	27 50E	59
Cat Lake and Ho	52 30N	92 0W	45-1
Catalan Bay and Vil. *See* Gibraltar			29
Catalano	37 2N	15 14E	32
Catalena, Sta.	22 20S	60 36W	51
Catalena, S. R.	20 48S	67 18W	53
Catalina Ste	17 36N	120 25E	40
Catalipango	11 23S	72 52W	52
‡ Catalonia	41 40N	1 46E	29
‡ Catamarca	26 30S	67 20W	53
Catamarca	27 47S	66 5W	53
Catana	33 34N	10 14E	44
Catana	37 28N	15 5E	59
Catanavan	13 50N	120 3E	40
Catanduanes, Isle	13 55N	124 17E	40
Catanhede	40 21N	8 42W	30
Catania	37 29N	15 4E	32
Catania, Gulf of	37 25N	15 10E	32
Catanzaro	38 56N	16 31E	32
Catapalco	32 33S	71 17W	53
Cataractes	24 3N	32 53E	59
Cataractes Major	21 40N	31 20E	58
Cataractes R.	37 15N	30 50E	59
Cataracts of Nile	24 3N	32 52E	43
Cataracts	5 25N	68 0W	52
Cataracts (South Africa)	15 15S	29 50E	42
Catarroja	39 23N	0 25W	29
Catastari	37 50N	20 47E	34
Catastrophe C.	35 0S	135 50E	56
Catawba, Great, River	33 40N	80 35W	48
Catcomb	50 40N	1 19W	8
Catel	7 42N	125 58E	40
Cater	57 13N	2 30W	9
Caterthon Hill	56 48N	2 44W	9
Catfield	52 45N	1 30E	8
Catfirth Voe	60 15N	1 10W	10
Catforth	53 49N	2 47W	7
Cathcart	55 48N	4 18W	10
Catherine Hill	18 4N	76 44W	50
Catherine, P. S.	30 50N	19 50E	34
Cathoungton	50 56N	1 1W	8
Cati	40 31N	0 3E	29
Catinga	16 43S	46 17W	54
Catlesburg	38 30N	82 40W	47
Catlig	56 50N	4 17W	9
Cato Kastron	37 45N	24 55E	34
Catoche, Cape	21 32N	87 0W	49
Caton	54 4N	2 43W	7
Catorce	23 45N	100 31W	49
Catrine	55 31N	4 20W	10
Catsford	51 11N	3 4W	8
Catskill	42 8N	73 54W	47
Cattanna	38 11N	15 46E	32
Cattaro	42 28N	18 46E	23
‡ Cattaro	42 28N	18 40E	23
Cattaro, Gulf of	42 26N	18 38E	33
Cattegat, Strait of	56 51N	11 34E	25
Cattenburg	51 30N	10 9E	23
Catterham	51 16N	0 6W	8
Catterick	54 21N	1 38W	7
‡ Catti	50 50N	9 30E	58
Cattolica	43 56N	12 45E	31
Catton	54 55N	2 16W	7
Catton	51 15N	0 11W	8
Catton, H.	53 58N	0 53W	7
Catton, Lake	53 59N	0 54W	7
Catuio	13 22S	41 28W	54
Catumbela, River	12 20S	13 40E	42
Catworth	52 22N	0 25W	8
Caubul	34 28N	68 4E	39
Cauca, *or* Coco R.	9 9N	74 45W	52
‡ Caucasus	45 0N	44 0E	28
Caucasian Gates	42 30N	45 0E	59
Caucasus, Indian	35 30N	72 40E	39
Caucasus Mts.	44 44N / 40 29N	37 10E / 40 48E	28
Caucasus Mt.	42 3N	44 0E	59
Cauchipil	37 31S	73 0W	53
Caucos River	40 0S	74 55W	51
Caudebec	49 33N	0 42E	15
Caudete	38 42N	1 1W	29
Caulias	31 41N	17 8W	42
‡ Caukers	30 30N	68 0E	28
Caukers	30 35N	68 30E	38
Caulon	38 29N	16 25E	59
Caune, La	43 4N	2 4E	16
Caunian River	1 5S	71 30W	52
Caunton	53 7N	0 55W	7
Caunus	36 51N	28 35E	59
Cauquenes	35 32S	71 20W	53
Caura River	7 41N	65 20W	52
Causeway	52 24N	9 40W	13
Caussade	44 9N	1 30E	16
Cautario	12 0S	63 55W	52
Cauten River	38 46S	73 30W	53
Cauvery River	12 0N	78 15E	39
Cavado River	41 30N	8 43W	30
Cavak	40 38N	26 54E	33
Cavalaire	43 11N	6 32E	16
Cavalerie, La	44 0N	3 18E	16
Cavalho	41 34N	8 14W	30
Cavallo, Cape	40 40N	18 4E	32
Cavallo, Isle	41 23N	9 10E	31
Cavan	53 59N	7 20W	12
‡ Cavan, County	54 0N	7 30W	12
Cavana	23 47S	64 14W	53
Cavanas, Pto.	23 3N	82 46W	50
Cave, North	53 47N	0 38W	7
Cauverypoorum	11 53N	77 46E	39
Cauvsa	41 1N	35 55E	36
Cava	58 52N	3 10W	9
Cavaliere, C.	36 10N	33 41E	36
Cave, S.	53 47N	0 35W	7
Cavendish	52 4N	0 38E	8
Cavers	55 25N	2 45W	10
Caversfield	51 55N	1 10W	8
Caversham	51 28N	0 57W	8
Caviana Isle	0 12W	50 10W	54
Cavignac	45 6N	0 25W	16
Cavinas	11 25S	67 23W	52
Cavio, Port	37 51N	24 46E	34
Cavoli Island	39 4N	9 32E	32
Cavria	46 14N	11 45E	23
Cawdor C.	57 32N	3 53W	9
Cawood	53 50N	1 7W	7
Cawston	52 48N	1 10E	8
Cawthone	53 34N	1 34W	7
Cawthwaite	54 46N	2 52W	7
Cawton	56 59N	2 17W	9
Caxamarca	7 4S	78 30W	52
Caxamarquilla	7 52S	77 20W	52
Caxatambo	9 53S	76 57W	52
Caxeloros	9 3S	62 50W	53
Caxton	52 14N	0 6W	8
Cay, North	18 42N	87 20W	49
Cay, West Passage	24 30N	82 8W	48
Cayambe	0 0S	78 18W	52
Cayame River	3 55S	65 30W	52
Cayapas	0 31N	78 50W	52
Cayaria, R.	7 40S	74 15W	52
Caycara	7 40N	66 27W	52
Cayelano	37 52N	100 19W	49
Cayelboodah	19 53N	81 14E	39
Cayemites	18 40N	73 45W	50
Cayenne	4 58N	52 15W	54
Cayesta	31 10S	60 20W	53
Cayhaury	1 37S	62 5W	52
Cayhurst	52 6N	0 46W	8
Caylus	44 14N	1 44E	16
Caymaes, R.	10 27S	65 0W	52
Cayman	9 20N	67 33W	52
Cayman Brae	19 44N	79 49W	50
Cayman, Grand, I.	19 20N	81 25W	50
Cayman Lit.	19 42N	83 3W	50
Caynten	54 1N	20 51E	24
Caymen Lake	27 7N	103 47W	49
Caysal	23 50N	80 0W	50
Cayo	21 27N	87 41W	49
Cayo Largo	25 12N	80 30W	50
Cayo Romano	22 20N	78 35W	50
Cayon	43 18N	8 33W	30
Cayrota	44 48N	2 9E	16
Cayatrus	38 2N	72 45E	59
Cayubabas, L.	11 43S	66 0W	52
Cayuga, L.	42 44N	76 47W	47
Cayuni River	6 22N	58 40W	52
Cayza	20 29S	67 26W	53
Cayza	22 32S	60 30W	53
Cazalla	37 56N	5 44W	30
Cazapa	26 13S	56 32W	33
Caze-egas	40 3N	4 34W	30
Cazorla	38 51N	3 3W	30
Cea	42 26N	8 4W	30
Cealie	41 3N	16 55E	32
Ceauce	48 30N	0 39W	15
Cebrones	42 15N	5 52W	30
Cebrum	43 50N	23 25E	51
Ceccano	41 37N	13 9E	31
Cecina, River	43 19N	10 28E	31
Ceclavin	39 45N	6 35W	30
Cedar Inlet	35 49N	76 25W	48
Cedar Lake	46 7N	78 48W	46
Cedarberg	32 0S	19 0E	44-1
Ceder	30 51N	74 8W	47
Cedeyra	43 39N	8 1W	30
Cee	42 58N	9 8W	30
Cefalu	38 0N	14 4E	32
Cefn Llys	52 16N	3 17W	8
Celiegin	38 6N	1 57W	29
Celigau Well	28 51N	59 22E	38
Ceiriog, R.	52 55N	3 10W	7
Celadussae I.	42 48N	16 57E	59
Celano	42 4N	13 38E	31
Celano, Lake	41 48N	13 37E	31
Celbridge	53 20N	6 33W	13
Celebes Island	2 0S	120 30E	41
Celebes Sea	3 0N	122 0E	40
Celeia	46 15N	15 18E	50
Celenderis	36 10N	33 18E	59
Celenza	41 34N	15 2E	31
Celera	40 32N	1 17W	29
Celetrum	40 41N	21 20E	59
Celiaw Acron	52 12N	4 11W	8
Celigny	46 21N	6 13E	17
Celindar	13 44N	80 18E	39
Cella	43 17N	4 19W	30
Cellac	40 50N	21 48E	59
Cellae Picentinae	34 16N	10 0E	59
Cellardykes	56 13N	2 42W	10
Celle	52 37N	10 5E	21
Celles	50 43N	3 26E	19
Cellette	47 31N	1 23E	15
Celino	40 20N	17 53E	32
Celonne	33 30N	46 35E	59
Celorico	40 34N	7 20W	30
Celune, River	48 39N	1 26W	15
Cemmaes	52 39N	3 40W	8
Cenchrea	37 52N	22 50E	34
Cene	29 10N	31 6E	59
Cenelos	25 20S	105 18W	49
Cenis, Mont	45 11N	6 48E	31
Cenizate	39 19N	1 46W	29
Censo di Falcone	33 54N	14 19E	32
Centa R.	22 52S	63 18W	53
Centinel, N. Isle	11 32N	92 35E	40
Centinela	9 7N	79 10W	52
Centinelle	45 55N	113 40E	35
Centista	43 13N	18 49E	33
Cento	44 44N	11 18E	31
Centro	42 33N	75 56W	47
Centre I.	46 31S	167 10E	57
Centreville	39 50N	84 52W	47
Centreville	32 55N	87 17W	48
Centrites R.	38 12N	41 50E	59
Centumcellae	42 8N	11 47E	59
Centurinum	42 55N	9 20E	59
Ceos	37 36N	24 22E	34
Cephalae Pr.	32 11N	15 25E	59
Cephalonia	38 13N	20 36E	34
Ceppo, River	43 50N	7 51E	31
Ceralbo Isle	24 18N	109 36W	49
Ceram Isle	3 15S	129 30E	41
Ceramic G.	37 0N	28 0E	59
Cerasus of Arrian	40 55N	38 24E	59
Cerasus of Xenop.	41 3N	39 15E	59
Cercal	37 47N	8 40W	30
Ceremura	30 7N	31 7E	60
Cercina	34 45N	11 15E	59
Cercinitis	34 36N	11 0E	59
Ceremmus L.	40 56N	23 40E	59
Cercottes	48 0N	1 35E	15
Cerdedo	42 32N	8 23W	30
Cerdon	46 5N	5 23E	16
Cerelo	41 18N	14 30E	31
Cerentino	46 20N	8 35E	17
Ceres	56 17N	2 56W	10
Ceresius L.	46 0N	8 55E	59
Ceret	42 31N	2 44E	16
Cerignola	41 16N	15 53E	31
Cerigo	36 12N	23 0E	34
Ceriline	39 40N	15 52E	59
Cerillos	22 40S	66 28W	53
Cerina	35 21N	33 30E	36
Cerisy	49 36N	3 20E	15
Cerkena B.	35 37N	14 17E	32
Cernay	47 49N	7 12E	15
Cerne Abbas	50 50N	2 29W	8
Cernfer	47 3N	6 55E	17
Cernioge	53 3N	3 36W	7
Cerreto	42 54N	12 55E	31
Cerrito	6 48N	72 33W	52
Cerro Colbrado	31 50N	100 2W	49
Cerro, El	37 37N	6 52W	30
Cerro Gorda	26 25N	104 19W	49
Cerro de S. Claro	31 53N	113 33W	49
Cerros, Isle	28 12N	115 14W	49
Cervaro, River	41 29N	15 54E	31
Cervera	41 40N	1 4W	29
Cervera	42 51N	4 24W	30
Cervia	44 16N	12 21E	31
Cerinia	35 18N	33 22E	59
Cerne I.	23 30S	15 50W	58
Cerro Chorolque	21 0S	64 52W	53
Cervin, Mont	45 59N	7 40E	31
Cervione	42 22N	9 28E	31
Cesano. *See* Envs. of Rome			31
Cesano, River	43 46N	13 10E	31
Cesareo Port	40 13N	17 56E	32
Cesena	44 9N	12 14E	31
Cesone, River	41 32N	15 48E	31
Cessnock W.	53 33N	4 24W	10
Cestius, R.	37 10N	31 0E	59
Cestona	43 14N	2 12W	29
Cestos, River	5 40N	9 0W	42
Cestos, Grand	5 0N	8 0W	42
Cetina	41 19N	1 57W	29
Cetius, M.	47 40N	16 45E	59
Cetraro	39 30N	15 57E	32
Cette	43 25N	3 42E	16
Cettione	42 29N	19 9E	33
Cettysburg	39 49N	77 19W	47
Ceuta	35 56N	5 18W	44
Ceva	44 24N	8 8E	31
Cevera, Cape	37 59N	0 39W	29
Cevio	46 18N	8 38E	17
Cevla	38 9N	28 22E	36
Ceylon, Island of	7 40N	81 0E	39
Ceynowo	54 45N	18 32E	24
Ceyseriat	46 10N	5 20E	16
Ceyserieu	45 49N	5 43E	16
Cezanne	44 57N	6 46E	16
Cha-ou	27 26N	117 30E	55
Chaam	51 30N	4 52E	18
Chaam	47 10N	8 27E	17
‡ Chab	30 35N	43 20E	38
Chabaricha	65 21N	52 31E	27
Chabarina	59 21N	53 41E	27
Chaberis	11 0N	80 0E	58
Chaberis, H.	11 0N	79 0E	58
Chabonois	45 51N	0 40E	16
Chaboras, R.	36 10N	40 56E	59
Chabourek	39 20N	47 43E	27
Chabriae	31 3N	32 28E	60
Chacaime	22 12S	69 48W	53
Chacao	41 51S	73 40W	53
Chacapoyas	6 18S	77 8W	52
Chacha	36 32N	59 20E	38
Chacha	38 50N	64 40E	38
Chacki	24 36N	86 32E	39
Chackra	25 5N	70 20E	39
Chacoalta, el	25 34S	69 50W	53
Cha in the Wood	54 44N	6 33W	12
Chactawhatchie B.	30 20N	86 35W	48
Chaeuill	17 50N	79 25E	39
Chadda River	7 55N	8 40E	42
Chadde-ley Corbet	52 21N	2 9W	8
Chadichie	43 17N	18 50E	33
Chadico	36 30S	66 40W	53
Chadi Leubu	36 0S	66 28W	53
Chadwell	51 28N	0 22E	8
Chaffoy	46 55N	6 18E	15
Chaga Serdi	35 42N	71 10E	38
Chagang	33 15N	79 38E	39
Chaganian	38 21N	69 21E	38
Chaganta	18 9S	64 40W	53
Chagford	50 40N	3 49W	8
Chagias	25 25S	60 49W	53
Chagila	10 6S	75 15W	52
Chagny	46 54N	4 48E	15
Chagouta River	44 56N	30 15E	28
Chagovarsk	62 27N	43 22E	27
Chagos, Archipelago of	5 30S	74 0E	1
Chagre	9 22N	80 3W	52
Chagre River	9 22N	80 5W	52
Chaguaramas	9 12N	66 23W	52
Chah Bahar	37 30N	61 41E	38
Chai Ak su	41 45N	35 24E	36
Chai-dam	37 10N	95 30E	56
Chaichouk	41 0N	73 35E	39
Chailahsiru	24 51N	10 3E	39
Chailak	6 30N	70 58E	39
Chailly	48 26N	2 37E	15
Chainat	16 0N	100 30E	40
Chainhauplen	48 5N	11 35E	22
Chaiupoor	21 50N	76 46E	39
Chaitwye	10 24N	76 8E	39
Chaisedieu, la	45 18N	3 41E	16
Chai-ya	9 15N	99 20E	40
Chaize, la	46 40N	1 18W	15
Chakals Kr.	28 26S	30 41E	44
Chakarpa	33 28N	76 43E	39
Chak Houlak	40 2N	46 53E	28
Chakendon	51 32N	1 2W	8
Chala	34 35N	46 3E	59
Chala	27 48N	96 9E	40
Chala	15 30S	74 32W	52
Chalam	46 0N	5 10E	16
Chalasar	34 0N	44 50E	59
Chalasea	32 51N	51 18E	38
Chalbuanca	14 0S	72 45W	52
Chalce	36 12N	27 32E	59
Chalcedon	40 59N	29 4E	59
Chalcis	40 22N	23 40E	59
Chalcis	35 57N	37 3E	59
Chalcis	38 26N	23 38E	34
Chalcis	39 21N	21 40E	34
Chaldon, Et.	50 38N	2 16W	8
Chale (Isle of Wight)	50 36N	1 20W	8
Chaleurs, Bay of	47 55N	65 30W	46
Chalfont, St Giles	51 37N	0 34W	8
Chalfont, St Peter's	51 36N	0 33W	8
Chalford	51 43N	2 9W	8
Chalia	39 28N	23 34E	34
Chalim	41 36N	6 46W	30
Chalky B.	46 0S	166 12E	57
Chalky I.	45 58S	166 10E	57
Challa	20 0N	40 50E	58
Challacombe	51 9N	3 51W	8
Challana, R.	15 3S	68 10W	52
Challet	48 34N	1 27E	15
Chalmers	28 55S	24 7E	44
Challock	51 13N	0 51E	8
‡ Chalonitis	34 50N	45 50E	59
Chalonne	47 22N	0 46W	15
Chalons sur Marne	48 58N	4 23E	15
Chalons sur Saone	46 47N	4 53E	15
Chaluant	18 0S	65 15W	52
Chalus	45 39N	0 5E	16
Chalus, R.	36 25N	37 11E	59
Chalybeate Spa	32 25S	24 55E	44
Chalybes	41 3N	37 0E	59
Chalybon	36 2N	37 35E	59
Cham	49 10N	12 3E	22
Chamail, Port	58 30N	4 41W	9
Chamalari, M.	28 5N	89 0E	39
Chamardy	35 0N	39 47E	38
Cham Callao	15 55N	108 36E	40
Chama River	9 10N	71 57W	52
Chama	36 45N	105 30W	49
Chamaka, N.	40 32N	48 23E	28
Chamala	22 47N	106 5W	49
Chamarga	6 4N	98 35W	49
Chamari River	8 24S	63 30W	52
Chamaya	5 45S	78 51W	52
Chamberet	45 35N	1 30E	16
Chambersburgh	39 56N	77 48W	47
Chambery	45 33N	5 55E	16
Chamblargoonda	18 35N	74 48E	39
Chambira, River	4 44S	75 4W	52
‡ Chambly	45 25N	73 18W	46
Chambly, Fort	45 28N	73 14W	46
Chambray, Pt.	35 59N	14 14E	32
Chambre, La	45 22N	6 18E	31
Chambrois	49 2N	0 33E	15
Chambry	49 36N	3 41E	15
Chame	9 44N	79 50W	52
Chamela	19 30N	105 8W	49
Chamoo	26 23N	72 46E	39
Chamonchouan, L.	49 10N	75 30W	45
Chamouni	45 55N	6 48E	31
‡ Champaigne	48 45N	4 25E	14
Champan Hd.	58 19N	6 10W	9
Champaneer	22 30N	73 35E	39
Champaubert	48 51N	3 48E	15
Champery	46 12N	6 53E	17
Champier	45 25N	5 17E	16
Champigny	47 5N	0 16E	15
‡ Champlain	46 50N	72 42W	46
Champlain	44 50N	73 25W	47
Champlain	46 30N	72 18W	46
Champlain, Fort	45 1N	73 21W	46
Champlain, Lake	44 45N	73 20W	46
Champlitte	47 37N	5 31E	15
Champon	11 5N	99 30E	35
Champoton	19 22N	90 42W	49
Champroud	48 24N	1 6E	15
Chamtang	27 48N	86 50E	39
Chamtoo	31 26N	97 25E	35
Chamusca	39 19N	8 30W	30
Chanac	44 27N	3 15E	16
Chanajam	28 0N	84 56E	39
Chana los	32 5S	67 0W	53
Chanaritos	34 14S	61 45W	53
Chanca	13 24S	70 26W	52
Chancaple	27 58N	104 50W	49
Chancay	11 28S	77 15W	52
Chance Inn	56 52N	2 26W	9
Chance Isle	9 20N	98 0E	40
Chanceaux	47 31N	4 45E	15
Chanco	35 0S	72 3W	53
Chand	21 56N	79 7E	39
Chandah	20 5N	79 28E	39
Chande	48 44N	0 44E	15
Chandee	28 20N	69 52E	38
Chandeleur Isles	30 0N	89 0W	48
Chanderlita	44 33N	26 25E	33
Chandernagore	22 50N	88 27E	39
Chandghur	22 15N	76 30E	39
Chandia	27 46N	67 38E	38
Chandoo	26 18N	67 20E	38
Chandpoor	23 22N	90 40E	39
Chandpour	24 4N	86 2E	39
Chandui	2 20S	80 37W	52
Chandur	40 17N	33 30E	36
Chaneroo Wells	30 50N	4 55W	44
Chaneses	22 49S	62 58W	53
Chang	33 50N	109 50E	55
Chang-choo	21 30N	118 2E	55
Chang-choo	3[illegible] 58N	119 53E	55
Chang-cheum I.	21 12N	112 50E	55
Chang Ho	30 0N	117 50E	35
Chang-Kiang	32 20N	119 16E	55
Chang, Koh si	11 30N	102 42E	40
Changai Mountains	46 40N / 49 40N	98 30E / 98 0E	35
Changecally	22 21N	89 23E	(39)
Chang la Mt.	34 6N	77 54E	39
Chang-mai	20 17N	99 20E	40
Chang, R.	29 14N	89 25E	39
Chang-te	29 0N	111 28E	55
Chang-te	31 10N	114 27E	55
Chang Ulang	54 30N	78 4E	39
Changy	46 7N	3 53E	16
Channel, eight Degrees	8 0N	73 0E	39
Channel, nine Degrees	9 0N	73 0E	39
Channelkirk	55 48N	2 51W	10
Channerwick	60 0N	1 16W	10
Chanoury	57 35N	4 7W	9
Chanos	1[illegible] 17S	61 40W	52
Chauro	5 27S	79 51W	52
Chansenote	20 52N	87 40W	50
Chan-sha	28 15N	112 50E	55
Chan-ta-bon	12 20N	102 48E	40
Chantada	42 36N	7 53W	30
Chantenay	46 44N	3 12E	15
Chantenoy	40 17N	5 53E	15
Chan-tong	27 20N	103 50E	55
Chantonnay	46 42N	1 3W	15
Chany, Lake	54 30N	77 40E	35
Chanza River	37 31N	7 17W	30
Chao	25 35N	100 30E	55
Chao	37 45N	114 52E	55
Chao-choo	23 30N	116 38E	55
Chao-choo	24 52N	113 2[illegible]E	55
Chao-King	23 12N	112 25E	55
Chao-King	29 50N	119 54E	40
Chaone	24 29N	47 58E	59
Chao-ou	27 12N	117 22E	40
Chaotcheou	24 59N	113 25E	40
Chaouinah	24 50N	34 40E	43
Chaouty	53 52N	53 3E	27
Chapala, Lake	20 25N	102 30W	49
Chapaleofu, River	37 0S	59 20W	53
Chapara, River	17 25S	65 37W	52
Chapara	15 29S	74 7W	52
Chapari, R.	16 20S	64 35W	52
Chapel	58 10N	3 29W	9
Chapel, G.	53 8N	3 48W	7
Chapel in the Firth	53 19N	1 57W	7
Chapelle, la	49 8N	2 31E	15
Chapelle, la	44 58N	5 23E	16
Chapelle, la	47 55N	2 40W	15
Chapelle, Royale	48 9N	1 0E	15
Chapel Martin	51 33N	3 13W	8
Chapel, N.	51 4N	0 39W	8
Chapelton	57 13N	3 3W	9
Chapelton	18 4N	77 16W	50
Chapeltown	56 40N	3 53W	9
Chaplegill	55 23N	3 22W	10
Chapoo	30 35N	120 50E	55
Chappeli Is.	40 27S	148 0E	57
Chapper	36 56N	70 30E	38
Chaprunga	31 20N	79 36E	39
Chaptearoch	56 9N	4 21W	10
Chaqui	19 45S	67 13W	53
Charabuco	32 2S	70 33W	53
Charangmoha	31 15N	35 45E	[illegible]
Charapota	0 51S	80 27W	52
Charapota Bay	0 50S	80 35W	52
Charashar	42 0N	80 10E	35
Charat	31 3N	52 28E	60
Charat	31 8N	17 31E	59
Charat Omanorum	31 15N	35 46E	59
Charat-spasinu	30 27N	48 20E	59
Charbeshee	32 35N	54 3E	38
Charbaugh	36 54N	62 12E	38
Chard	50 53N	2 57W	8
Char Deh	33 11N	67 53E	38
Chardness	50 18N	5 40E	19
Chardin	[illegible]	57 51E	59
Chareef	35 46N	14 31E	32
Charek	36 1N	44 50E	38
Charekur	34 42N	69 8E	39
‡ Charente, Department of	45 40N	0 14E	16
‡ Charente, Lower, Department of	45 43N	0 37W	16
Charenton	48 47N	2 29E	15
Chargaum	1 10N	78 45E	39
Chargong	25 49N	76 45E	39
Charikar	35 7N	68 58E	38
Charing	51 13N	0 46E	8
Charing-nor	35 0N	97 30E	
Charite La	47 12N	3 1E	15
Chariton	39 12N	92 42W	47
Chariton River	39 13N	92 46W	47
Charjakdjn Lake	50 20N	68 40E	35
Charjooee	39 0N	63 38E	38
Charkanarud	30 15N	51 13E	38
Charki	32 20N	24 15E	28
Charkund	35 44N	67 7E	39
Charlatskoi	52 24N	55 36E	28
Charlemont	50 7N	4 48E	15
Charleroi	50 [illegible]	4 25E	19
Charles, Cape	52 12N	55 30W	55-1
Charles Isle	62 40N	75 0W	45-1
Charleston	39 2[illegible]N	85 35W	47
Charleston (Virginia)	39 18N	77 58W	47
Charleston (South Carolina)	32 42N	80 0W	48
Charlestown	18 13N	6 41W	50
Charlestown	57 6N	2 8W	9
Charlestown	57 5N	2 47W	9
Charlestown	56 2N	3 28W	10
Charlestown (New Hampshire)	43 10N	72 20W	47
Charleton	50 16N	3 44W	8
Charleton	56 44N	2 27W	9
Charleville	52 20N	8 3W	13
Charlinch	51 8N	3 6W	8
Charlmont	54 26N	6 40W	12
Charlois	51 53N	4 29E	18
‡ Charlotte	45 26N	7 0W	46
Charlotte, Cape (Georgia Isle)	54 30S	36 10W	51
Charlotte Harbour	26 56N	82 20W	48
Charlotte Isle	15 20N	61 20W	50
Charlotte River	27 0N	82 5W	48
Charlotte Town (Pr. Edward's Isle)	45 16N	63 16W	46
Charlotte (North Carolina)	35 15N	80 53W	48
Charlottenberg	52 31N	13 15E	24
Charlottesville	38 3N	78 4W	47
Charlton	51 36N	2 3W	8
Charlton	50 51N	2 6W	8
Charlton	57 27N	3 19W	9
Charlton Kings	51 55N	2 3W	8
Charlton, North	55 29N	1 44W	7
Charm el Koman	24 39N	34 51E	43
Charmande	34 17N	42 21E	59
Charmes	48 21N	6 20E	15
Charmey	46 37N	7 10E	17
Charminster	50 44N	2 29W	8
Charmotas P.	23 40N	38 30E	59
Charmouth	50 45N	2 52W	8
Charny	47 53N	3 5E	15
Charolles	46 25N	4 16E	16
Charot	47 0N	2 7E	15
Charpote	38 40N	39 20E	59
Charqueada	30 16S	50 15W	54
Charr	56 56N	2 40W	9
Charrack	36 49N	54 28E	38
Charrae	36 55N	39 5E	59
Charriore	44 31N	6 26E	16
Chars	49 10N	1 55E	15
Charshambah	40 42N	36 43E	36
Chart Sutton	51 12N	0 35E	8
Chartres	48 26N	1 30E	15
Chartres	48 2N	1 41W	15
Chartres Fort	38 9N	90 4W	47
Charus R.	42 55N	41 28E	59
Charwah	22 4N	76 55E	39
Charygh, el	32 50N	32 4E	60
Chasaur	32 53N	2 48W	44
Chase	50 58N	2 1W	8
Chase I.	47 6S	167 33E	57
Chascomus	35 37S	58 5W	53
Chaskoi Karlithik	41 28N	24 56E	34
Chasseral, Mont	47 9N	7 6E	17
Chasseron, M.	46 51N	6 35E	17
Chastel, Isle	56 55N	6 8W	10
Chat Cape	48 58N	66 56W	46
Chat, Cape, R.	48 58N	66 46W	46
Chat. la Valliere	47 33N	0 19E	15
Chat. Ligny	47 53N	3 46E	15
Chat River. *See* Singapore			39
Chataigneraye	46 39N	0 45W	15
Chatair	23 2N	78 24E	39
Chatauque L.	42 9N	79 25W	46
Chataz	46 7N	7 10E	17
Chatburn	53 53N	2 21W	7
Chatchur	28 50N	70 24E	38
Châteaubourg	48 8N	1 24W	15
Châteaubriant	47 43N	1 23W	15
Château Cambresis	50 5N	3 31E	15
Château-chinon	47 4N	3 57E	15
Château du Loir	47 41N	0 24E	15
Châteaudun	48 5N	1 20E	15
Château Gontier	47 49N	0 42W	15
Chateauguay	45 24N	73 46W	46
Chateaulin	48 12N	4 6W	15
Châteauneuf	47 53N	2 14E	15
Châteauneuf	48 35N	1 55W	15
Châteauroux	46 49N	1 41E	15
Château Renault	47 36N	0 55E	15
Château Salins	48 48N	6 30E	15
Château Thiery	49 2N	3 24E	15
Chatelaudren	48 34N	3 1W	15
Châtelet	50 24N	4 30E	19
Châtellerault	46 50N	0 33E	15
Chatelier	48 41N	0 35W	15
Chatham	41 40N	69 58W	47
Chatham C.	35 2S	116 26E	57
Chatham (New Brunswick)	47 2N	65 28W	46
Chatham (Upper Canada)	42 27N	82 15W	46
Chatham Bay (Florida)	23 40N	81 30W	48
* Chatham, Cape	34 5S	117 0E	41
Chatham Isle	43 3S	177 5W	41
Chatham Port (Andaman)	11 40N	93 7E	40
Chatillon	46 7N	5 50E	16
Chatillon	45 44N	7 37E	31
Châtillon	46 56N	0 46W	15
Châtillon en Bazois	47 4N	3 42E	15
Châtillon sur Loire	47 35N	2 46E	15
Châtillon sur Loing	47 40N	2 52E	15
Châtillon, sur Indre	47 0N	1 10E	15
Châtillon sur Seine	47 51N	4 35E	15
Chatista	40 16N	21 55E	33
Chatna	23 20N	87 0E	39
Chaton	48 30N	4 34E	15
‡ Chatramotitae	15 0N	49 30E	58
Châtre, La	46 35N	1 57E	15
Chatsk	54 0N	41 21E	28
Chattanguri	26 40N	73 7E	39
Chatteris	52 28N	0 3E	8
Chattolhachie	33 5N	85 10W	48

Names.	Lat.	Long.	No. of Map.
Chattohachie, R.	31 40N	85 9W	48
Chatton	55 32N	1 54W	7
Chatur	33 30N	75 47E	39
§ Chauci	53 30N	9 0E	58
Chau des Aigues	44 40N	2 57E	16
Chaudenay	47 48N	5 32E	15
Chaudière Falls	49 17N	73 7W	46
Chaudière, River	46 44N	71 20W	46
Chaumont	48 5N	5 9E	15
Chaunay	46 14N	0 7E	16
Chauny	49 38N	3 12E	15
Chaup, La	44 12N	5 38E	16
Chaupimayo	13 0S	70 45W	52
Chausey, Isle	48 52N	1 50W	15
Chausseo, La	48 49N	4 32E	15
Chauteus	31 33N	26 10E	59
Chauvigny	46 34N	0 39E	15
Chaux de Fonds	47 6N	6 50E	17
Chaux de Fonds	47 4N	6 52E	17
Chaux du Mitieu	47 1N	6 43E	17
Chavaler	41 49N	2 28W	29
Chavager	8 46N	70 2W	52
Chaves	41 54N	7 30W	30
Chavignon	49 29N	3 31E	15
Chavin	9 20S	76 32W	52
Chavli	55 54N	23 23E	27
Chavornay	46 43N	6 35E	17
Chawan Po. Ayer. *See* Singapore			39
Chawgols, L.	48 45N	74 35W	46
Chawkand	10 34N	76 6E	39
Chawleigh	50 55N	3 48W	8
Chawparrah	22 25N	79 40E	39
Chayanapoor	27 22N	85 50E	39
Chayanpoor	27 13N	87 10E	39
Chayanta	18 29S	66 10W	53
Chaynes, Sierra	18 30S	58 52W	53
Chazopin L.	41 5N	43 13E	36
Cheadle	53 24N	2 12W	7
Cheadle	53 0N	1 59W	7
Cheam	51 21N	0 14W	8
Cheasquachiston Lake	49 47N	76 15W	46
Chebba	23 40N	30 20E	43
Chebeikeh	24 41N	33 0E	43
Chechkieev	54 9N	44 38E	28
Checkowal	33 1N	72 50E	39
Chedabucto Bay	45 24N	61 10W	46
Chedder	51 16N	2 46W	8
Cheddleton	53 4N	2 3W	7
Cheduan, Isle	27 23N	33 52E	43
Cheduba, Isle	18 43N	92 40E	40
Chedworth	51 49N	1 54W	8
Cheear R.	12 46N	70 55E	39
Chee-chov	30 40N	117 12E	55
Cheebench	34 39N	69 40E	38
Che-fow Harb.	37 26N	121 24E	55
Cheekley	52 56N	1 55W	7
Cheerie Sd.	26 0N	77 0W	50
Chees B.	57 39N	7 3W	9
* Cheesadawd L.	63 5N	106 30W	45
Cheetham	53 30N	2 14W	7
Chegmas	64 38N	49 37E	27
Cheliaw, Isle	32 5N	84 9W	48
Cheik Chaul	33 58N	2 27W	44
Cheire	46 49N	6 49E	17
Cheki	41 6N	47 9E	28
Cheki	8 20N	3 58E	42
‡ Chekiang	29 30N	120 0E	55
Chelegnoff Lake	59 10N	156 10W	45
Cheles	38 32N	7 5W	30
Chelford	53 15N	2 16W	7
Chelindreh	36 10N	33 14E	36
Chelm	51 10N	23 35E	28
Chelmsford	51 44N	0 27E	8
Chelmsford (Mas.)	42 41N	71 17W	47
Chelona Mt.	39 7N	21 15E	34
Chelsea	51 28N	0 10W	8
Chelsea (Vermont)	43 58N	72 20W	47
Chelsham	51 19N	0 2W	8
Chelsworth	52 5N	0 50E	8
Cheltenham	51 54N	2 3W	8
Chemais	40 44N	47 20E	28
Chemari R.	8 40S	64 0W	54
§ Chemegnabas	35 30N	113 20W	49
Chemery	47 21N	1 27E	15
Chemille	47 14N	0 44W	15
Chemmis	26 33N	31 45E	59
Chemnitz	50 50N	12 53E	22
Chen	34 42N	111 5E	55
Chenaub River	28 54N	70 30E	39
Chendarre	24 38N	78 10E	39
Chene, La	49 31N	4 46E	15
Chenga	43 0N	27 22E	33
Chenga Pass	42 52N	27 24E	33
Chenisegorsk	64 47N	45 51E	27
Chenkoursk	62 5N	43 24E	27
Chennoypollam	14 59N	80 6E	39
Chenoboscia	26 13N	32 20E	59
Cheon	32 32N	116 37E	55
Chepee River	43 15N	80 31W	47
Chepovska	60 4N	46 37E	27
Chepstow	51 39N	2 41W	8
‡ Cher, Department of	47 0N	2 25E	15
Cher River	47 14N	2 2E	15
Cher River	47 17N	0 21E	15
Cheraf	41 10N	30 21E	36
Cheran River	45 57N	5 48E	31
Cherapoonjee	25 [illegible]	91 46E	39
Cheraco	44 42N	7 59E	31
Cherbaniana Bank	12 16N	72 10E	39
Cherbourg	49 38N	1 38W	15
Cherbuttee	22 55N	81 52E	39
Cherchiata	39 47N	16 26E	32
Chercop Cl.	35 49N	14 30E	32
Cherhill	51 25N	1 57W	8
Cheribon	6 53S	108 36E	40
Cherin	46 47N	3 35E	15
Cherith Br.	31 51N	35 30E	37
Cheriton	51 36N	4 15W	8
Cheriton	51 38N	4 55W	8
Cherkanien	44 15N	22 23E	33
Cherlon	23 42N	81 40E	39
Chermontane Glacier	46 0N	7 22E	17
* Cherokee V.	32 5N	94 52W	49
Cherpoolcherry	10 54N	76 20E	39
Cherry	42 48N	71 45W	47
Cherry Burton	53 52N	0 29W	7
Cherry Isle	11 5S	169 40E	41
Cherryhinton	52 11N	0 12E	8
Cherse	31 46N	19 57E	59
Chersis	32 50N	22 21E	59
Chersley	51 48N	0 58W	8
Cherso	45 0N	14 26E	23
‡ Cherso Isle	44 56N	14 26E	23
Chersoneso P.	37 2N	24 39E	34
Chersonesus	56 45N	9 0E	58
Chersonesus	44 36N	33 30E	59
Chersonesus Magna	32 32N	23 5E	59
Chertsey	51 23N	0 30W	8
§ Cherusci	52 10N	9 30E	58
Chesapeake Bay	38 0N	76 0W	48
Chesgou	33 48N	68 18E	38
Chesham	51 42N	0 38W	8
‡ Cheshire	53 14N	2 30W	7
Cheshmet' Ali	36 15N	54 24E	38
Cheshun	51 42N	0 4W	8
Chesinus, *or* Turunthus Fl.	56 30N	25 0W	58
Chesilton	50 33N	2 27W	8
Cheslothtabor	32 41N	35 21E	37
Chesseaux	46 36N	6 38E	17
Chessington	51 20N	0 18W	8
Chessy	47 54N	2 2E	15
Chestakovo	50 47N	40 10E	28
Chestazersk	63 6N	42 52E	27
Chester	53 11N	2 54W	7
Chester (Nova Scotia)	44 36N	64 15W	46
Chester (Roxburgh)	55 24N	2 34W	10
Chester, West (Pennsylvania)	39 50N	75 22W	47
Chesterblade	51 10N	2 28W	8
Chesterfield	53 13N	1 24W	7
Chesterfield House	50 55N	110 20W	45-1
Chesterfield Inlet	64 0N	95 0W	45-1
Chesterfield (South Carolina)	34 40N	80 9W	48
Chesterford	52 3N	0 9E	8
Chester le-Street	54 52N	1 35W	7
Chesternia	47 31N	33 26E	28
Chesters	55 30N	2 37W	10
Chesterville	34 40N	81 12W	48
Chesuncook Lake	45 56N	69 20W	47
Chesuncook R.	46 5N	69 38W	47
Chetan	40 26N	26 30E	33
Chetchkova	57 56N	31 45E	27
Che-tcheou	30 13N	109 34E	40
Chetican Harbour	46 42N	61 0W	46
Che-tsien	27 21N	108 32E	40
Chettisham	52 27N	0 18E	8
Chetwynd	52 47N	2 22W	8
Chetwood Is.	40 48S	174 10E	57
Cheudwass	24 17N	75 30E	39
Cheukchan	55 53N	55 18E	17
Cheu Stoke	51 22N	2 36W	8
Cheula	17 54S	62 15W	52
Chevagnes le Roy	46 37N	3 36E	15
Chevenceau	45 19N	0 15W	16
Cheveney	47 23N	7 0E	17
Chevening	51 17N	0 8E	8
Cheverill, Gt.	51 17N	1 58W	8
Chevington	52 13N	0 36E	8
Chevreul Point	29 23N	91 37W	48
Chew Magna	51 21N	2 36W	8
Chewleea	22 50N	80 5E	39
Chey	46 18N	0 6W	16
Cheylma	22 22N	82 23E	39
Chezzetcook Hr.	44 33N	63 15W	46
Chi	36 41N	110 58E	55
Chiaguz	32 16N	62 50E	38
Chiakur	28 55N	92 28E	39
Chiana, Marsh of	43 23N	11 50E	31
Chianjor	6 50S	107 10E	40
Chiapa	16 31N	93 17W	49
‡ Chiapa	16 50N	92 30W	49
Chiarbagh	34 34N	70 6E	39
Chiari	45 32N	9 58E	31
Chiaro, Mt.	45 24N	10 25E	31
Chiaro Castle, Mt.	37 11N	13 40E	32
Chiavari	44 20N	9 24E	31
Chiavenna	46 20N	9 20E	31
Chibra	33 6N	79 10E	39
Chibuctouche Hr.	46 18N	64 45W	46
Chica Sind R.	24 0N	75 32E	39
Chicar	25 3S	63 53W	53
Chicherry	23 23N	84 15E	39
Chichester	50 51N	0 47W	8
Chichester C.	54 45N	5 42W	12
Chichis	31 27N	94 0W	49
Chichooly	21 21N	77 58E	39
Chichuchaty	28 25N	82 27W	48
Chichundee	31 40N	69 50E	38
Chi-chu-ting	30 6N	108 10E	55
Chickely	52 6N	0 41W	8
Chicken	20 16N	88 38W	50
Chicken Hd.	58 13N	6 15W	9
Chickirivichi Pts.	11 0N	68 13W	52
Chickly	20 3N	77 50E	39
Chicknaighully	13 26N	76 27E	39
Chiclana	36 26N	6 8W	30
Chico, Po.	10 12N	66 0W	52
Chico River	25 55S	68 50W	53
Chicuana	24 44S	64 45W	53
Chiddingstone	51 11N	0 9E	8
Chidley, Cape	60 15N	65 0W	45-1
Chidley, Cape, (W. Greenland)	68 25N	53 30W	45
Chidore	24 52N	86 15E	39
Chiefs Pt.	44 43N	81 20W	46
Chieltes	46 35N	5 51E	15
Chiem Lake	47 50N	12 26E	22
Chienti River	43 20N	13 44E	31
Chieri	45 3N	7 51E	31
Chieri	37 39N	20 51E	34
Chieri B.	37 41N	20 56E	34
Chieti	42 23N	14 8E	31
Chieul Hisar	37 10N	29 30E	36
Chièvres	50 32N	3 49E	19
Chiflik	39 32N	28 18E	36
Chiflik Khan	37 17N	35 7E	36
Chi[illegible]k	35 0N	65 57E	38
Chignogna	46 27N	8 50E	17
Chignal Volcano	39 30S	71 35W	54
Chignecto Bay	45 30N	64 38W	46
Chignecto C.	45 23N	64 40W	46
Chigole	43 35N	19 46E	33
Chigre	21 10N	34 25E	42
Chigreh Wells	20 30N	33 30E	42
Chigwell	51 38N	0 4E	8
Chihibeerg	34 50N	66 25E	38
‡ Chihuahua	29 0N	106 20W	49
Chihuahua	28 46N	104 31W	49
Chikiam	34 30N	76 26E	39
Chikly	20 17N	76 21E	39
Chikonias	8N	49 38E	27
Chilapa	17 8N	98 58W	49
Chilaw	7 27N	79 55E	39
Chilca, *or* Chiloa	12 30S	76 38W	52
Chilcotin	52 40N	123 50W	45-1
Childer L.	40 56N	43 12E	36
Childinsk	56 33N	55 33E	27
Chiler Gurh	33 10N	76 20E	39
Chiles	41 48N	79 51W	46
‡ Chili	33 0S	70 30W	53
Chilham	51 15N	0 57E	8
Chilka L.	19 35N	85 27E	39
Chilkalurpadu	16 4N	80 15E	39
Chilkeea	29 20N	79 3E	39
Chillan	35 56S	71 37W	53
Chillan Volcano	36 8S	70 0W	53
Chillaron	40 6N	2 22W	29
Chilleurs	48 5N	2 8E	15
Chillicothe	39 20N	83 1W	47
Chillingham	55 31N	1 54W	7
Chillon	46 25N	6 55E	17
Chillumbrum	11 21N	79 47E	39
Chilmary	25 22N	89 43E	39
Chiloe, Archo. of	43 0S	73 20W	51
‡ Chiloe Isle	42 45S	74 0W	51
Chilou	18 20S	64 24W	52
Chilpanzinga	17 35N	99 26W	49
Chilres	37 50N	23 3E	34
Chilsar	35 7N	50 23E	38
Chilsar	35 5N	59 29E	38
Chiltepeque	18 18N	93 0W	49
Chiltern, All Saints	51 11N	1 59W	8
Chilton	54 40N	1 33W	7
Chiltoor	13 12N	79 10E	39
Chimera	40 10N	19 40E	59
Chimalapadu	16 55N	80 44E	39
Chimalapan	15 0N	89 38W	49
Chimalipa	16 47N	94 38W	49
Chimay	50 4N	4 18E	19
Chimbo	1 46S	79 14W	52
Chimbodee	36 8N	48 36E	38
Chimborazo	1 30S	79 2W	52
Chimney I.	46 15N	60 25W	46
Chimney Mounts.	23 44N	35 25E	43
Chimore	16 45S	64 41W	52
Chimore R.	17 0S	64 15W	52
‡ China	32 0N	110 0E	35,55
China Kanda	7 30N	81 46E	39
Chinal Volcano	38 32S	70 44W	53
Chinan	30 4N	109 25E	55
Chinandega	12 32N	87 0W	49
Chinapatam	12 32N	77 14E	39
Chinchia	13 22S	76 18W	52
Chincha	10 35S	76 3W	52
Chinchaycocha L.	11 12S	75 40W	52
Chin-chew B.	24 48N	118 50E	55
Chinchilla	38 56N	1 48W	29
Chin-choo	28 28N	116 3E	55
Chinchoor	18 38N	73 50W	39
Chinchorro	18 36N	87 20W	50
Chin-chov	33 47N	114 52E	55
Chineral Alto	26 58S	69 43W	53
Chineral Pto.	26 50S	70 53W	53
Chineral River	26 50S	70 51W	53
‡ Chinese Empire	36 0N	100 0E	53
Chinese Sea	15 0N	115 0E	35
Ching	34 44N	113 50E	55
Ching	25 52N	113 0E	55
Chin-gan	33 18N	109 10E	55
Ching-hae	23 4N	116 31E	40, 55
Chinghalee	33 0N	71 15E	39
Chingleput	12 38N	80 4E	39
Ching-ning	26 47N	104 15E	55
Ching-ning	26 0N	105 50E	55
Ching-tang-Kiang	29 42N	119 [illegible]	55
Ching-ting	36 10N	114 [illegible]	55
Chingtoofoo	30 40N	104 0E	35
Chin-hae	29 54N	121 30E	55
Chinham	51 17N	1 4W	8
Chin-hang	23 50N	101 0E	55
Chinhino	22 53S	69 34W	53
Chinjan	30 45N	68 50E	38
Chin-Kiang	24 42N	103 7E	55
Chin-Koen	27 12N	120 38E	55
Chin-ngan	23 25N	103 30E	55
Chin-ngan	28 30N	107 26E	55
Chinnereth, Sea of	32 50N	35 36E	37
Chinnock, Et.	50 55N	2 42W	8
Chinnoor	18 58N	82 25E	39
Chinnoor	18 5N	79 52E	39
Chinon	47 11N	0 14E	15
Chinsura	22 51N	88 30E	39
Chintapully	16 40N	80 10E	39
Chiny	49 45N	5 16E	19
Chin-yang	41 58N	123 40E	35
Chin-yuan	27 13N	104 50E	55
Chioggia	45 14N	12 18E	31
Chios	38 25N	26 15E	59
Chios I.	38 20N	26 8E	59
Chios St.	38 20N	26 12E	38
Chip Chase	55 5N	2 11W	7
Chipicoton	42 55N	87 34W	47
Chiplonn	17 30N	73 30E	39
Chipola	30 30N	85 8W	48
Chipotalt	20 45N	80 25E	39
Chippenham	51 27N	2 6W	8
Chippenham	52 18N	0 30E	8
§ Chippeways	46 0N	91 0W	47
Chippeways River	44 32N	92 0W	47
Chipping	53 53N	2 36W	7
Chipping Campden	52 3N	1 47W	8
Chipping Norton	51 57N	1 32W	8
Chipping Ongar	51 42N	0 15E	8
Chipping Warden	52 8N	1 17W	8
Chiputnaticook R.	45 2N	67 6W	46
Chiquitos River	16 48S	63 4W	52
Chira	4 30S	80 22W	52
Chira River	4 6S	81 8W	52
Chirbury	52 38N	3 5W	8
Chircari	25 24N	79 40E	30
Chirdon	55 8N	2 22W	7
Chire	5 42N	72 25W	52
Chire River	3 54N	71 3W	52
Chiria Isle	39 35N	9 41E	32
Chiribel	37 34N	2 21W	29
Chiriguanas	22 30S	63 10W	53
Chiripoti	0 37N	55 18W	54
Chirivionos	21 30S	60 24W	53
Chirk	52 56N	3 3W	7
Chirlton Adam	51 3N	2 39W	8
Chirnside	55 48N	2 13W	10
Chirow	49 34N	22 58E	23
Chisamul Cas.	56 59N	7 28W	9
Chiselhurst	51 23N	0 6E	8
Chishall Lit.	52 1N	0 5E	8
Chishall Gt.	52 2N	0 5E	8
Chisledon	51 31N	1 43W	8
Chisquilla	5 12S	77 23W	52
Chita	5 40N	72 58W	52
Chitral	35 35N	72 27E	39
Chittae, Isle	11 40N	73 8E	39
Chittapett	12 20N	79 22E	50
Chittel Droog	14 20N	76 27E	39
Chittlehampton	51 1N	3 56W	8
Chittoor	25 10N	74 43E	39
Chittra	24 10N	84 46E	39
Chiu Cheu	25 0N	118 55E	40
Chiusa	44 22N	7 50E	31
Chiusano	43 14N	11 2E	31
Chiusi	43 6N	11 56E	31
Chivao, River	6 48N	69 50W	52
Chivasso	45 13N	7 54E	31
Chliat	38 42N	42 20E	59
Chlomtza	48 18N	25 49E	23
Chlo-Iburgh	59 50N	31 4E	27
Chlov	54 10N	30 13E	28
Chlumetz	50 8N	15 25E	23
Chnubis	25 13N	32 42E	59
Cho	39 26N	115 55E	55
Choana	34 35N	50 52E	59
Choaspes R.	32 25N	47 55E	59
Choatillolt	26 10N	69 25E	38
Chobar	25 20N	60 35E	38
Chobham	51 21N	0 36W	8
Chockiaeh	53 3N	2 50W	7
Choctawhatchie, River	30 28N	86 12W	48
Choco, Bay of	3 35N	77 35W	52
Choco, Bay of	8 30N	77 0W	52
Chocolate River	46 33N	67 35W	47
Chodawaran	15 50N	81 2E	39
Chodie Colom	9 30N	80 35E	30
Chodzieen	53 0N	16 53E	24
Choenditolom	9 26N	80 36E	39
Chokah	24 44N	88 2E	39
Chokchinsk	61 27N	34 53E	27
Chokier	50 36N	5 23E	19
Chokun	18 45N	73 55E	39
Cholagh B.	51 42N	10 0W	13
Cholebechel, Id.	38 50S	66 20S	53
Cholesbury	51 45N	0 39W	8
Cholle	35 11N	38 43E	59
Chollerton	55 3N	2 6W	7
Chollet	47 4N	0 54W	15
Cholmoghory	64 16N	41 29E	27
Cholmondeley	53 5N	2 42W	7
Cholmondeston	53 7N	2 33W	7
Choluata	39 2N	46 58E	59
Chomes	32 37S	66 20W	53
Chon L.	36 13N	4 30W	10
Chonachory	56 50N	3 24W	9
Chonae	37 43N	29 25E	59
Chondie Iomai	32 10N	67 18E	38
Chones	0 33S	79 57W	52
Chongon	2 18S	80 8W	52
Chonzie B.	56 27N	3 59W	10
Choo-chy	34 6N	108 14E	55
Choo-Kiang, *or* Canton R.	22 40N	113 45E	55
Choomoo	27 12N	75 50E	39
Choor Balloo	28 33N	87 47E	39
Choorbool	38 5N	65 57E	38
Chooroo	28 18N	75 5E	39
Choorwaur	21 2N	70 21E	39
Chootealee	30 21N	69 7E	39
Chopo	27 3S	23 19E	44-1
Chorarin	32 52N	35 32E	37
§ Chorasmii	42 30N	6 0E	59
Chorbat	34 55N	76 26E	39
Chorbrow	54 30N	17 33E	24
Chorbury	51 52N	1 28W	8
Chore	25 15N	69 56E	39
Choro	32 56N	63 19E	38
Chorges	44 33N	6 18E	16
Choria	37 28N	33 27E	36
Chorley	53 39N	2 39W	7
Choros, Isle	29 28S	71 38W	53
Choros, Pt.	28 50S	71 38W	53
Chorostkow	49 12N	26 3E	23
Chorsa	40 37N	43 10E	59
Chosede	36 16N	52 18E	38
Chotes	32 55N	89 35W	48
Chotzen	49 59N	16 33E	23
Choubar	25 33N	60 35E	35
Chougorska	64 3N	57 29E	27
Choula	64 39N	34 30E	27
Choula	56 41N	41 33E	27
Choui-chov	28 28N	115 12E	55
Chouing, Salt Lake	26 31S	25 16E	44
Choukina	56 46N	43 17E	27
Choul	18 31N	72 50E	30
Choumovka	54 29N	48 10E	27
Choung	30 28N	108 5E	55
Choung-King	29 40N	106 35E	55
Chousk	61 56N	34 27E	27
Chousy	47 31N	1 15E	15
Choutoung Sibo	33 55N	101 0E	55
Chou-yang	25 14N	101 43E	55
Chowra	4 8N	78 55E	39
Chrarib, Gibel	28 12N	32 30E	43
Christburgh	53 56N	19 10E	24
Christchurch	50 45N	1 48W	8
Christenbury Craig	55 9N	2 41W	7
Christian Isle	44 52N	80 17W	46
Christiana	59 56N	10 46E	26
Christiana, Isles	34 56N	26 8E	33
Christiansand	58 10N	7 58E	26
Christiansand	63 3N	7 40E	26
‡ Christiansand	59 0N	7 20E	26
Christiansburgh	37 2N	80 30W	48
Christiansfeldd	55 21N	9 24E	25
Christianshede	56 6N	9 24E	25
Christianso	55 20N	15 12E	26
Christianstad	56 2N	14 0E	26
‡ Christianstadt	56 0N	13 30E	26
Christianstadt	17 48N	64 46W	50
Christinehamn	59 17N	14 3E	26
Christinestad	62 16N	21 21E	27
Christleton	53 11N	2 48W	7
Christmas I.	18 5S	78 18W	50
Christmas Isle	11 0S	100 0E	1
Christmas Isle	1 49N	157 30W	1
Christoval	33 53S	105 25W	49
Chrondie	57 16N	7 15W	9
Chrruckpoor	25 5N	86 35E	39
Chruisk L.	57 57N	5 2W	9
Chrunden	56 37N	22 0E	27
Chrysopolis	41 1N	29 3E	59
Chrysorrhoas R.	33 33N	36 19E	37
Chryse	34 52N	25 35E	59
Chuao	10 30N	67 30W	52
Chuapa	31 20S	70 45W	53
Chuapa, River	30 43S	71 38W	53
Chuapa, Volcano	31 23S	69 55W	53
Chuburna	21 9N	89 45W	49
Chu-chov	28 30N	119 48E	55
Chuchurotekoot	29 48N	79 10E	39
Chucuito	16 3S	70 40W	52
Chucuito Titicaca Lake	16 10S	70 15W	52
Chudleigh	50 37N	3 34W	8
Chue Lake	26 50S	24 55E	44-1
Chughabrass	35 1N	71 0E	39
Chuichul	21 40N	61 50W	53
Chuka	27 6N	89 35E	35,39
Chuknasoor	31 25N	62 15E	38
Chule	16 56S	71 33W	52
Chulilulani	44 45S	70 45W	51
Chulumani	17 3S	68 27W	52
Chumba	32 43N	76 0E	39
Chumbul, River	26 32N	79 18E	39
Chumik Gurgur	32 48N	78 30E	39
Chumleigh	50 56N	3 50W	8
Chumlie Ness	59 56N	1 16W	10
Chumpi	14 53S	73 52W	52
Chumpul	38 2S	73 23W	53
Chunargur	25 3N	82 54E	39
Chundaul	18 45N	82 4E	39
Chundepoor	22 0N	81 37E	39
Chundergerry	13 34N	79 22E	39
Chunderawly	26 15N	76 20E	39
Chunderpoor	21 44N	83 15E	39
Chundun	27 0N	68 0E	39
Chundwa	21 50N	76 30E	39
Chung	31 20N	74 6E	39
Chunganashairy	9 25N	76 33E	39
Chunking	30 50N	106 33E	40
Chun-ning	24 38N	100 30E	40
Chunshulapatt	19 5N	79 50E	39
Chunte	37 8N	114 35E	55
Chupra	25 50N	84 48E	39
Chupra	24 30N	76 48E	39
Chuquisaca, *or* La Plata	19 34S	66 54W	53
Chur	46 51N	9 31E	17
Church Bay	55 20N	6 13W	12
Church Handborough	51 49N	1 25W	8
Church Hill	54 27N	7 51W	12
Church Lawford	52 21N	1 25W	8
Church Mountain	2 30S	137 16E	41
‡ Church, States of the	42 50N	12 22E	31
Churcha	29 0N	68 15E	38
Churcham	51 52N	2 19W	8
Churchdown	52 15N	8 43W	13
Churcheaton	52 45N	2 13W	8
Churchill	52 17N	9 51W	13
Churchill, Fort	58 55N	94 15W	45-1
Churchill River	58 45N	94 5W	45-1
Churchstoke	52 31N	3 5W	8
Churchtown	52 6N	6 56W	13
Churchtown	53 30N	7 26W	12
* Churga	25 20N	55 25E	35
Churiu	10 5S	76 50W	52
Churriana	36 38N	4 33W	30
Churra Ft.	32 33N	63 9E	38
Churrah	19 4N	87 10E	39
Churruk	29 8N	66 18E	38
Churston Ferrers	50 24N	3 30W	8
Churunchara	31 35N	88 25E	30
Churwell	53 46N	1 34W	7
Chury	30 47N	68 3E	39
Chusan, Isle	30 8N	122 8E	35, 55
Chushmah Hajy	34 30N	66 36E	38
Chushul	33 35N	78 45E	39
Chusma Panjuk	32 33N	67 20E	38
Chuspa	10 37N	66 18W	52
Chutlee	36 5N	37 0E	36
Chutterpoor	24 54N	79 32E	39
Chuxula	21 15N	89 24W	49
Chuzneeguk	30 25N	67 48E	38
Chyka, River	63 48N	37 18E	27
Chy-sian	27 32N	108 8E	55
Chytrus	35 20N	33 45E	59
Chy-Yuen	32 55N	108 30E	55
Ciallah	37 10N	38 50E	36
Cianori	25 39N	106 32W	49
‡ Ciara	5 0S	39 20W	54
Ciara, *or* V. do. Forte	3 41S	33 35W	54
Ciara Mirim, R.	5 48S	35 33W	54
Cincole	18 20N	83 57E	39
Cibalis	45 6N	18 31E	59
Cibotus	38 4N	30 21E	60
Cibyratis	36 40N	29 43E	59
Cienaga	31 0N	108 11W	49
Cienega	10 59N	74 20W	52
Cienega	24 32S	63 56W	53
Ciezanow	50 18N	23 14E	23
Cilcennin	52 14N	4 10W	8
‡ Cilicia	38 50N	34 20E	59
Cilician Gates	37 12N	34 30E	59
Ciliza	36 43N	37 10E	59
Cilley	46 16N	15 18E	23
Cillis	36 51N	37 11E	36
Cilly bebyll	51 45N	3 48W	8
Cilmaenllyd	51 53N	4 41W	8
Cilrhedyn	51 50N	4 30W	8
Cilawin	52 3N	3 49W	8
Cimbres	38 5N	6 42W	30
§ Cimbri	55 10N	9 0E	58
‡ Cimbrica Chersonesus	56 45N	9 0E	58
Cimbrishamn	55 35N	14 18E	26
Cimiti, Cape	39 1N	17 9E	32
Cimmerius M.	31 48N	34 10E	59
Cimolus	36 47N	24 35E	34
Cimone	44 11N	10 37E	31
Cinchin	24 14S	61 45W	53
Cincinnati	39 2N	84 29W	47
Cincovillas	40 41N	6 48W	30
Ciney	50 17N	5 5E	19
Cingole	43 23N	13 14E	31
Cinsentia	39 24N	16 18E	59
Cinstantine	50 6N	5 10W	8
Cinthiana	38 25N	84 11W	47
Cintra	38 49N	9 23W	30
Cintra, Bay of (Western Africa)	23 3N	16 10W	42
Cintrey	47 44N	5 47E	15
Cintruenigo	42 2N	1 52W	29
Cinuscel	46 39N	10 0E	17
Cinyps R.	32 30N	14 23E	59
Cipore	23 3S	59 36W	53
Circae	41 18N	13 5E	59
‡ Circars	18 0N	83 0E	39
‡ Circassia	43 30N	42 30E	28
Circello, Cape	41 13N	13 2E	31
Circello, Tr.	30 39N	15 52E	32
Circesium	35 10N	40 25E	59
Circular Head	40 50S	145 27E	57
Circumcision Isle	53 30S	7 0E	1
Cirencester	51 44N	1 58W	8
Cirha	38 25N	22 26E	34
Cirta	36 25N	6 15E	58
Cirtoo	8 15N	1 52W	42
Cisamus	35 30N	23 40E	59
Cisa	44 30N	15 0E	59
Cisterna	41 35N	12 49E	31
Cisternae	31 37N	15 40E	59
Cisterno	21 47N	82 50W	50
Cisterno, Isle de	21 45N	82 50W	50
Citara	5 51N	77 0W	52
Cithaeron Mts.	38 11N	23 33E	34
Citium	40 45N	22 10E	59
Citium	34 55N	33 38E	59
Citta Nuova	43 20N	13 40E	31
Citta Vechia	35 51N	14 24E	32
Cittadella	45 37N	11 50E	31
Cittanuova	41 30N	20 35E	33
Citte Galle	35 37N	36 7E	36
Ciudad Real	16 24N	92 52W	49
Ciudad Real	38 57N	3 48W	30
Ciudad Rodrigo	40 32N	6 26W	30
Ciudadela	39 50N	4 4E	29
Ciudo Real	24 2S	54 9W	54
Ciurana	42 11N	3 0E	29
Cius R.	42 55N	23 50E	59
Civanal	41 20N	6 18W	30
Cividale	45 58N	10 16E	31
Civita Vecchia	42 4N	11 47E	31
Civitare	41 45N	15 15E	31
Civray	46 10N	0 16E	16
Civta Nuova	41 30N	14 20E	31
Clabbeeck	50 53N	4 56E	19
Clachag	56 51N	3 44W	9
Clachan	57 22N	6 4W	9
Clachan	55 31N	5 18W	10
Clachan	56 21N	5 33W	10
Clachland Pt.	55 33N	5 4W	10
Clachnacary	57 28N	4 16W	9
Clachry	55 9N	4 30W	10
‡ Clackmannan, County	56 9N	3 47W	10
Clackmannan	56 6N	3 44W	10
Clacton Gt.	51 48N	1 8E	8
Clacton Lit.	57 40N	1 8E	8
Cladich	56 21N	5 6W	10
Cladow	53 37N	11 39E	21
Clady	54 48N	7 33W	12
Clady	54 53N	6 31W	12
Clady, River	55 4N	8 21W	12
Clagenfurt	46 38N	14 18E	13
Claggan	53 50N	9 33W	12
Claggan	55 10N	7 6W	12
Claim	53 18N	6 41W	13
Claines	52 14N	2 11W	8
Clair Lake	45 49N	78 12W	46
Clairnick	56 51N	4 51W	9
Clam Isle	27 22N	82 40W	48
Clam River	45 2N	92 20W	47
Clamecy	47 27N	3 34E	15
Clan, Lake	58 38N	16 0E	26
Clanderlaw	52 30N	9 16W	13
Clandon, E.	51 15N	0 30W	8
Clanfield	51 42N	1 33W	8
Clangregor Ca.	56 12N	4 4W	10
Clanmire	51 56N	8 22W	13
Clanpriest	51 54N	7 54W	13
Clanton	52 15N	2 55W	8
‡ Clan William	31 3S	19 0E	44-1
Clanwilliam	31 54S	18 45E	44-1
Clanyard	54 42N	4 57W	9
Clape, La	14 1N	6 19E	16
Clapham (Suffolk)	50 51N	0 28W	8
Clapham (Yorkshire)	54 7N	2 22W	7
Clap's Isles	0 10N	97 40E	40
Clapthorne	52 31N	0 29W	8
Clapton	51 5N	1 46W	8
Clara	53 20N	7 33W	13
Clara, Ie	0 40N	9 25W	42
Clara, Sa	37 32N	8 25W	30
Claraiga	55 37N	5 41W	10
Claras	7 0N	75 17W	52
Clarault C.	33 42S	114 55E	57
Clare	52 4N	0 33E	8
Clare	53 43N	8 56W	12
Clare	52 48N	8 57W	13
‡ Clare, County	52 52N	9 0W	13
Clare (Galway)	53 21N	8 56W	13
Clare Hr.	53 48N	9 54W	12
Clare Isle	53 48N	9 57W	12
Clare, Loch	57 35N	5 18W	9
Claren Bridge	53 14N	8 53W	13
Clarence	32 34S	151 45E	56
Clarence R.	29 50S	152 18E	56
Clarence Strait	26 57N	55 40E	38
Clarence Str.	26 45N	55 34E	38
‡ Clarendon	18 5N	77 20W	50
Clarens	46 26N	6 53E	17
Clark Pt.	44 4N	81 54W	46
Clarke's Is.	40 34S	148 20E	57
Clarks, T.	41 8N	73 59W	47
Clarksboro	34 2N	83 29W	48
Clarkstown	55 47N	4 18W	10
Clarksville	31 40N	88 0W	48
Clarksville (Tennessee)	36 24N	87 12W	48
Clarksville (Georgia)	34 42N	83 26W	48
Clarkville	39 22N	90 46W	47
Claro	46 15N	8 58E	17
Claro, River	17 16S	56 48W	54
Claro, River	16 5S	51 52W	54
Clary	54 54N	4 28W	10
Clashmore	57 53N	4 6W	9
Clashnemio	56 14N	5 15W	9
Clasmore	52 0N	7 47W	13
Classe	44 23N	12 12E	31
Clatford	51 10N	1 28W	8
Clatt	57 19N	2 46W	9
Clattering Brig	56 54N	2 35W	9
Claudagh	53 33N	8 40W	12
Claudius M.	45 36N	17 30E	59
Claudos	34 30N	24 2E	59
Claudy	54 55N	7 9W	12
Claughton	54 5N	2 41W	7
Clausenburg	46 45N	23 30E	23
Clausholm	56 23N	10 9E	25
Clausthal	51 48N	10 21E	21
Clavenna	46 23N	9 30E	59
Claverhouse	56 31N	2 56W	10
Claverley	52 32N	2 19W	8
Claxby	53 13N	0 11E	7
Clay Head	54 12N	4 20W	7
Clay, Loch	57 59N	6 30W	9
Claya	57 28N	4 3W	9
Claydon	52 5N	1 5E	8
Claydon, E.	51 54N	0 57W	8
Claye	48 55N	2 40E	15
Clayford	51 26N	0 9E	8
Claypole	53 2N	0 44W	7
Claypoles Ca.	56 28N	2 54W	10
Claythorpe	53 2N	0 36W	7
Claytonville	34 52N	83 18W	48
Claytte, La	46 19N	4 20E	16
Cleadon	54 57N	1 24W	7
Clear Isle	51 26N	9 30W	13
Clear Water Lake	48 56N	74 47W	46
Clear Water Lake	56 20N	73 74W	45-1
Clearfield	40 59N	58 31W	47
Cleat	59 19N	3 2W	9
Cleator	54 31N	3 39W	7
Cleey	48 51N	0 30W	15
Cleddan River	51 48N	4 50W	8
Clee St Margarets	52 27N	2 36W	8
Cleekeaton	53 44N	1 44W	7
Cleenish	54 18N	7 46W	12
Clefmont	48 6N	5 32E	15
Cleggan	53 34N	10 4W	12
Cleghorn	55 42N	3 48W	10
Cleland Ho.	55 48N	3 57W	10
Cleish	56 9N	3 27W	9
Clementi	42 25N	20 6E	33
Clementino	43 10N	11 43E	31
Clenham	52 10N	1 25E	8
Clenchwarton	52 4N	0 22E	8
Clenelly River	54 43N	7 19W	12
Cleobury Mortimer	52 23N	2 28W	8
Cleobury, Nth.	52 28N	2 31W	8
Cleopatris	30 3N	32 35E	66
Clepham	52 44N	0 34W	8
Clerkston	55 53N	3 56W	10
Clerke's Isle, *or* St Lawrence	64 30N	170 20W	45-1
Clerk's Isles	55 20S	34 40W	51
Clerk's Isles	27 20N	176 0W	1
Clermont	49 23N	2 25E	15
Clermont	47 44N	0 1W	15
Clermont	45 46N	3 5E	16
Clermont de Lodeve	43 38N	3 26E	16
Clermont en Argonne	49 7N	5 4E	15
Cleuchbrae	55 3N	3 24W	10
Cleugh Ho.	55 46N	3 30W	10
Cleveland	41 27N	81 44W	47
Cleveland Cape	19 20S	147 5E	41
Cleveland (Ohio)	41 21N	81 50W	47
Cleven, *or* Chiavenna	46 20N	9 29E	31
Cleves	51 48N	6 7E	21
‡ Cleves and Berg	51 20N	6 30E	21
Clevorn	44 33N	22 34E	33
Clew Bay	53 50N	9 45W	12
Cley	52 57N	1 2E	7
Cley	52 30N	0 40E	8
Cliburn	54 37N	2 40W	7
Clide-den	51 14N	1 5W	8
Clientes	19 21S	66 30W	53
Clifden	53 29N	10 1W	12
Clifden, *or* Ardbear Bay	53 29N	10 6W	12
Cliff, Ch.	51 27N	0 28E	8
Cliff Sound	60 4N	1 19W	10
Cliffe	53 47N	0 59W	7
Cliffe	29 52N	33 56E	43
Clifton	53 58N	1 40W	7
Clifton	53 46N	2 48W	7
Clifton	54 38N	2 44W	7
Clifton	53 43N	1 40W	7
Clifton	54 40N	3 29W	7
Clifton	52 1N	0 18W	8
Clifton	51 27N	2 25W	8
Clifton	52 15N	2 24W	8
Clifton	52 6N	2 13W	8
Clifton	55 55N	3 25W	10
Clifton	56 26N	4 38W	10
Climax	36 47N	30 30E	59
Climping	50 50N	0 34W	8
Clinch River	35 48N	84 36W	48
Clinot	58 1N	4 28W	9
Clint	52 24N	2 6W	8
Clint	54 2N	1 36W	7
Clinton	52 30N	0 18W	8
Clinton	44 35N	69 35W	46
Clinton	39 41N	87 22W	47
Clinton	36 5N	84 22W	48
Clinton L.	64 30N	107 30W	45
Clion	46 57N	1 14E	15
Clishen River	52 28N	9 42W	13
Clissa	43 36N	16 40E	23
Clist Hydon	50 48N	3 22W	8
Clitheroe	53 52N	2 24W	7
Clitor	37 53N	22 7E	34
Cliviger	53 46N	2 12W	7
Clixby	53 32N	0 20W	7
Cloates Point	22 30S	113 36E	41
Clocaenog	53 5N	3 20W	7
Cloch	55 57N	4 51W	10
Clodiana	41 8N	19 55E	59
Clodius	19 0N	176 0W	1
Clogh	54 58N	6 18W	12
Clogh	54 13N	7 9W	12
Clogh River	54 57N	6 22W	12
Cloghan	53 13N	7 48W	13
Clogheen	52 16N	7 56W	13
Clogher	53 47N	6 14W	12
Clogher	54 25N	7 10W	12
Clogher Head	53 47N	6 13W	12
Clogherny	54 33N	7 12W	12
Cloghlorrisk	52 9N	7 28W	13
Cloghreen	52 2N	9 30W	13
Cloghrun	53 28N	6 14W	12
Cloghy	54 25N	5 29W	12
Clonakenny	52 51N	7 46W	13
Clonakilty	51 37N	8 51W	13
Clonakilty Bay	51 33N	8 47W	13
Clonasley	53 8N	7 32W	13
Clonbullock	53 15N	7 3W	13
Cloncaird	55 20N	4 36W	10
Clondalkin	53 19N	6 23W	12
Clondermont	54 56N	7 18W	12
Clondrehid	51 55N	8 58W	13
Clonea Bridge	52 16N	7 25W	13
Cloneen	52 50N	7 9W	13
Clonegal	52 42N	6 39W	13
Clonenach	53 0N	7 26W	13
Clonfencle	54 28N	6 46W	12
Clonfert	53 14N	8 0W	13
Clongil	53 44N	6 42W	12
Clonkeen	51 53N	6 36W	12
Clonkeen	53 33N	8 32W	12
Clonmacnoise	53 18N	7 57W	13
Clonmany	55 16N	7 26W	12
Clonmeen	52 7N	8 40W	13
Clonmell	52 20N	7 41W	13
Clonmellon	53 40N	6 55W	12
Clonmines	52 14N	6 46W	13
Clonmore C.	52 50N	6 36W	13
Clonoulty	52 36N	7 55W	13
Clontascart	53 18N	8 12W	13
Clontibret	54 12N	6 50W	12
Clonulty	53 21N	8 6W	12
Cloodfeale	52 29N	9 26W	13
Cloonaglash	53 34N	8 56W	12
Cloonaskra	53 29N	8 49W	12
Cloone	53 57N	7 43W	12
Cloonelea	52 49N	8 42W	13
Cloonfad	53 42N	8 41W	12
Cloonyquin	53 48N	8 13W	12
Clophill	52 2N	0 25W	8
Closlbawn	54 28N	8 27W	12
Clothall	51 58N	0 9W	8
Clouds Island	19 10N	115 0W	1
Cloudy B.	41 30S	174 11E	41,5
Clough	53 42N	2 15W	7
Clough	54 17N	5 51W	12
Clough	52 27N	6 37W	13
Clough	52 38N	6 20W	13
Cloughansaven C.	52 36N	9 52W	13
Cloughton	54 20N	0 28W	7
Clouton	53 10N	2 43W	7
Clova	57 16N	3 1W	9
Clova	56 51N	3 6W	10
Clovelly	51 1N	4 23W	8
Clovenfords	55 36N	2 54W	10
Clover Cr.	30 29S	145 5E	56
Clowey Lake	57 0N	106 40W	45-1
Clown	53 15N	1 15W	7
Cloy, P. a	54 21N	9 44W	12
Cloye	48 0N	1 16E	15
Cloyn	57 36N	4 25W	9
Cloyne	51 52N	8 4W	13
Cluckney	51 55N	0 16E	8
Cluden	52 24N	11 33E	24
Cluden W.	55 7N	3 45W	10
Clundessus	46 33N	1 42E	16
Clunaig	55 46N	5 25W	10
Clunie, Loch	57 9N	5 3W	9
Clunn	52 27N	3 1W	8
Clunbury	52 25N	2 54W	8
Clunes	56 46N	3 38W	9
Clunia	41 30N	5 10W	56
Clunie Hr.	57 6N	5 12W	9
Clunie, Glen	57 9N	2 3W	9
Clunie W.	56 56N	3 26W	9
Clungunford	52 23N	2 51W	8
Cluny	57 11N	2 35W	9
Cluny	56 42N	3 46W	10
Cluny	46 25N	4 41E	16
Cluny (Perthshire)	56 34N	3 34W	10
Cluonsen	52 26N	7 34W	13
Cluse	46 4N	6 33E	31
Clusium	43 8N	11 55E	59
Clusium Novum	43 48N	11 52E	59
Clusone	45 53N	9 54E	31

Names.	Lat.	Long.	No. of Map.
Clusone River	44 47N	7 39E	31
Clutton	51 19N	2 31W	8
Clydagh	53 9N	9 9W	13
Clydd, R.	53 20N	3 30W	7
Clyde Br.	55 31N	3 43W	10
Clyde, Firth of	55 45N	4 51W	10
Clyde R.	35 36S	150 12E	56
Clyde R.	42 16S	147 9E	57
Clyde River	55 56N	4 32W	10
Clyde R. or Bruce R. (Baffin B.)	70 25N	68 0W	45-1
Clyde's Law	55 26N	3 33W	10
Clyma Apano	39 27N	27 1E	34
Clyne	58 2N	3 52W	9
Clynemillon	58 2N	3 51W	9
Clynnog	53 2N	4 20W	7
Clypea	36 52N	11 5E	50
Clyro	52 7N	3 8W	8
Clysma	29 59N	32 30E	59
Clyth	58 18N	3 14W	9
Clyth L.	58 18N	3 8W	9
Cnidus	36 40N	27 37E	59
Cnus Germani	46 27N	11 50E	23
Coacher	25 14N	83 55E	30
Coad	51 46N	10 2W	13
Coagh	54 39N	6 37W	12
Coal R.	42 35S	147 30E	57
Coalisland	54 31N	6 42W	12
Coanza River	9 25S	13 25E	42
Coary	4 3S	63 16W	52
Coary River	4 32S	63 4W	52
Coates	53 55N	0 10W	7
Coatham	54 36N	1 34W	7
Coavo River	8 3S	30 30E	42
Cobadonga	43 13N	5 5W	30
Coban	15 40N	89 47W	49
Cobbe	14 25N	28 0E	42
Cobea	40 45N	2 13W	23
Cobequid, Mount	45 34N	63 40W	46
Cobham	51 22N	0 24E	8
Cobija	22 30S	70 12W	53
Cobrecu River	14 0S	66 50W	52
Cobita R.	11 13S	66 6W	52
Coblentz	50 22N	7 36E	22
Cobler, The	56 15N	4 42W	10
Cobourg Penins.	11 25S	132 15E	41
Cobscook R.	44 52N	67 5W	46
Cobu Leubu	36 37S	68 10W	53
Coburg	50 16N	10 56E	22
‡ Coburg	50 38N	11 20E	22
‡ Coburg	49 37N	7 17E	22
Coburgh (Upper Canada)	43 50N	78 11W	46
Cobus R.	42 13N	41 40E	59
Coca River	1 0S	76 7W	52
Cocaes	19 58S	44 20W	54
Cocal	6 10S	47 10W	54
Cocal	13 50S	48 52W	54
Cocal (Brazil)	11 24S	63 43W	54
Cocal, el Grand	5 5S	176 20E	41
Cocala	18 30N	84 0E	58
Cocambilla	12 0S	72 40W	52
Cochabamba	18 22S	67 17W	53
Cochabamba, or Condo[illegible] R.	19 45S	65 10W	53
• Cochamcaig	57 19N	6 6W	9
Coche, Isle	10 48N	64 0W	52
Cochin	9 50N	76 18E	39
‡ Cochin	10 0N	76 45E	39
‡ Cochin China	15 0N	108 0E	35
Cochino	39 56N	25 24E	33
Cochinoca	23 2S	66 0W	53
Cochiquinos	3 55S	72 11W	52
Cochiquinos River	3 55S	72 11W	52
Cock	55 42N	5 14W	10
Cockburnspath	55 56N	2 22W	10
Cockenzie	55 58N	2 57W	10
Cockerham	53 57N	2 51W	7
Cockermouth	54 40N	3 22W	7
Cockerton	54 32N	1 30W	7
Cockerwit	43 32N	65 42W	46
Cockford	54 36N	1 48W	7
Cockhill	55 10N	7 27W	12
Cocking	50 57N	0 45W	8
Cockle Harbour	37 15S	175 51E	57
Cockpen	55 51N	3 4W	10
Cockshut	52 52N	2 51W	8
Cockthorpe	51 45N	1 28W	8
Cocols	43 28N	4 20E	15
Coco	23 5N	98 48W	49
Coco Isle, Great	14 10N	93 25E	35
Coco Isle, Little	13 57N	93 25E	40
Cocos Island	4 38S	156 10E	41
‡ Cocomaricopas	33 20N	112 40W	49
Coconato	45 7N	8 5E	31
Cocorto	20 30N	92 50E	35
Cocos Isles	15 30S	173 40E	41
Cocos Isles	12 30S	93 10E	1
Cocos Isles	3 5S	96 39E	40
Cocotus Head	41 55S	74 8W	53
Codacavalla, Cape	40 50N	9 43E	28
Codanus, Sinus	57 30N	19 0E	58
Codaya, River	3 52S	61 56W	52
Codaya Lake	3 56S	61 52W	52
Coddersport	41 47N	78 9W	47
Coddington	53 6N	2 49W	7
Codera, Cape	10 37N	66 9W	52
Codicot	51 51N	0 14W	8
Codja Balkan Mts.	42 33N	29 56E	31
Codog	13 45N	124 10E	40
Codoxton juxta Neath	51 41N	3 47W	8
Codrach	56 53N	4 42W	9
Codrell, Isle	39 54N	4 18E	29
Codrungianus	40 36N	8 34E	32
Cod's Head	51 39N	10 6W	13
‡ Cœle Syria	33 45N	35 45E	37
‡ Cœle Syria	34 30N	36 40E	59
Coelhos I.	1 35N	50 12W	54
Coemene	6 28N	81 48E	39
Coenon	40 10N	31 8E	59
Coesfeld	51 58N	7 10E	21
Coeuve	47 28N	7 7E	17
Coffeeville	31 45N	88 15	48
Coffin B.	34 25S	135 18E	56
Cofrentes	39 17N	1 19W	29
Cogan	51 25N	3 12W	8
Coggeshall	51 52N	0 39E	8
Cognac	45 42N	0 21W	16
Cogne	45 35N	7 20E	31
Cogolen	43 15N	6 32E	16
Cogollo, Pt.	43 29N	6 5W	30
Cogollos	42 15N	3 41W	30
Cogoon	28 25N	51 15E	38
Coguinas, River	40 57N	8 50E	32
‡ Cohahuila	27 30N	101 40W	49
Cohahuila	27 24N	101 19W	49
Cohaut	33 46N	7. 38E	39
Cohur	23 42N	82 50E	39
Coignashie	57 18N	4 6W	9
Coimeres	48 43N	1 13E	15
Coill	56 55N	4 17W	9
Coimbatoor	11 5N	76 58E	39
Coimbra	40 13N	8 24W	30
Coimbra, Nova Fort	20 22S	57 16W	53
Coin	36 43N	4 8W	30
Coingary	55 44N	6 11W	10
Cojani	40 18N	22 1E	33
Cojero	11 26N	71 54W	52
Cojung	30 8N	86 35E	39
Colac L.	38 18S	143 35E	56
Colair L.	16 36N	81 22E	39
Colaloa	26 25S	67 20W	53
Colan	50 24N	4 50W	8
Colani	21 33S	63 50W	53
Colar	13 8N	78 10E	39
Colarnish	58 10N	6 45W	9
Colbay	57 40N	7 12W	9
Colberg	54 10N	15 36E	24
Colburn	54 23N	1 43W	7
Colburn	52 48N	4 52E	18
Colby	54 6N	4 43W	7
Colca	13 48S	73 56W	52
Colcha	18 38S	67 43W	53
‡ Colchagua	34 35S	71 0W	53
Colchester	51 53N	0 53E	8
‡ Colchester (Nova Scotia)	45 17N	63 30W	46
Colchi	9 0N	76 10E	58

Names.	Lat.	Long.	No. of Map.
‡ Colchis	42 30N	42 10E	59
Col de Cabres, Mount	45 9N	2 38E	16
Cold Ashby	52 23N	1 3W	8
Coldford	51 40N	2 37W	8
Cold Higham	52 10N	1 2W	8
Coldingham	55 54N	2 9W	10
Colditz	51 7N	12 46E	21
Cold Sp.	41 59N	54 58W	47
Coldstone	57 7N	2 53W	9
Coldstream	55 39N	2 15W	10
Coldwell	55 10N	1 50W	7
Cold Water River	33 52N	90 0W	48
Cole Harbour	44 38N	63 26W	46
Cole Mt.	37 2S	143 10E	56
Coleapull	22 50N	86 38E	39
Coleby	53 8N	0 33W	7
Colegio	44 44N	11 4E	31
Coleman	30 15N	92 9W	48
Coleraine	30 43N	82 6W	48
Coleraine	30 7N	76 57W	48
Coleraine	55 9N	6 41W	12
Coleroon River	11 25N	79 47E	39
Colesbourn	51 40N	1 50W	8
Colesgrove	39 6N	90 35W	47
Coleshill	51 39N	1 39W	8
Coleshill	52 30N	1 42W	8
Coles Point	17 40S	71 15W	52
Colgrain	57 26N	4 38W	9
Colico	46 6N	9 24E	31
Coligny	46 13N	6 13E	17
‡ Collima	18 57N	103 11W	49
‡ Colimites	26 40N	112 50W	49
Colinos	40 54N	7 12W	30
Colina	33 16S	70 33W	53
Colincho	21 18S	67 56W	53
Colinda	22 54N	91 20E	39
Colinton	55 55N	3 17W	10
Colion, Isle	11 48N	120 0E	40
Coll, Isle	56 40N	6 34W	10
Coll de Balaguer	40 57N	0 56E	29
Collac	10 50S	74 43W	52
Collace	56 30N	3 16W	10
Collalto	46 10N	13 8E	31
Collanzo	43 6N	5 40W	30
Collares	38 48N	9 28W	30
Collato, Cape	26 2S	32 55E	44
Collbato	41 35N	1 43E	29
Colle	3 29N	11 7E	31
Collesie	56 19N	3 10W	10
Collie R.	34 18S	115 50E	57
Collieross	57 0N	2 36W	9
Collier R.	34 57S	116 40E	57
Collier's Bay	15 40S	124 15E	41
Colliethie	57 24N	2 50W	9
Collimore	56 24N	6 6W	10
Collin Top	54 59N	6 2W	12
Collin's Sound	46 0N	81 25W	46
Collingham N.	51 9N	0 46W	7
Collingham S.	53 8N	0 50W	7
Collington	52 14N	2 31W	8
Collins Head. See Norfolk I.			56
Collinsburgh	56 13N	2 50W	10
Collioure	42 31N	3 6E	16
Collor-andous Isle	2 20N	73 30E	30
Collon	53 47N	6 29W	12
Collong	34 7S	150 11E	56
Colloros (Valais)	46 11N	7 2E	17
Col'umpton	50 52N	3 22W	8
Colmanswe'l	52 22N	8 41W	13
Colmar	48 5N	7 22E	15
Colmars	44 13N	6 38E	16
Colmenar	40 7N	3 24W	30
Colmonell	55 9N	4 54W	10
Colna	23 7N	89 46E	39
Colnbrook	51 20N	0 32W	8
Colne (Lancashire)	53 51N	2 11W	7
Colne, River	51 49N	0 58E	8
Colnett, Cape	31 10N	116 8W	49
Colney	52 38N	1 7E	8
Coloe Palus	11 50N	37 20E	58
Cologne	50 55N	6 56E	21
Cologno	45 18N	11 26E	31
Cologuape Lake	46 45S	71 35W	51
Colom	7 20N	82 0E	39
Colombey	48 31N	5 55E	15
‡ Colombia	4 0N	77 0W	52
Colombier	46 34N	6 29E	17
Colombo	6 58N	79 54E	39
Colon, Porto	39 20N	3 18E	29
Colonia	34 15S	57 46W	54
Colonia	50 55N	6 40E	58
Colonquena, River	37 30S	58 40W	53
Colonna C.	37 38N	24 2E	34
Colonsa I.	56 30N	6 13W	10
Colonsay, Isle	56 6N	6 13W	10
Colonsay, Kirk	56 6N	6 13W	10
Colooney	54 11N	8 27W	12
Colorado de Texas River	28 50N	96 10W	49
Colorado, Polo	31 51S	71 36W	53
Colorado, River	26 40N	97 38W	49
Colorado, River	32 0N	114 25W	49
Colorado, River	39 55S	62 8W	53
Colorados, Point	21 42N	88 10W	49
Colorna	44 56N	10 23E	31
Colossæ	37 48N	29 22E	59
Colosse	38 6N	29 34E	36
Colp	53 43N	6 16W	12
Colpe	40 20S	67 35W	51
Colpa, River	38 24S	72 40W	53
Colquis	10 12S	77 35W	52
Colston Basset	52 53N	0 57W	7
Coltishall	52 4?N	1 2?E	8
Coltness	55 47N	3 55W	10
Colton	52 47N	1 55W	8
Colul	32 15N	69 10E	38
Columbarium Pr.	41 0N	9 40E	59
‡ Columbia	38 53N	77 9W	47
Columbia, N.	31 33N	90 13W	48
Columbia (North Carolina)	35 48N	76 20W	48
Columbia (South Carolina)	33 50N	80 56W	48
Columbia (Kentucky)	37 9N	85 10W	48
Columbia (Missouri)	38 57N	92 12W	47
Columbia (Tennessee)	35 33N	87 6W	48
Columbia (Virginia)	37 43N	78 37W	48
Columbiana	16 32S	39 2W	54
Columbretes Isles	39 54N	0 43E	29
Columbus	32 29N	85 9W	48
Columbus	31 29N	88 48W	48
Columbus	36 48N	88 50W	48
Columbus (Indiana)	39 16N	85 48W	47
Columbus (Ohio)	39 58N	83 4W	47
Colune	37 23S	71 27W	53
Colunga	43 30N	5 22W	30
Colva	52 10N	3 8W	8
Colvend	54 52N	3 49W	10
Colville Cape	36 26S	175 20E	57
Colwell	55 5N	2 6W	7
Colwich	52 48N	1 59W	8
Colyton	50 43N	3 4W	8
Colzium E.	55 49N	3 29W	10
Comacchio	44 41N	12 10E	31
Comana	40 21N	36 54E	59
Comana	38 0N	36 25E	59
Comaria Pr. et Oppidum	8 10N	77 40E	58
Comaron	46 35N	17 13E	23
Comau	42 1?S	72 40W	53
Comayagua	14 ?N	87 42W	49
Combaconum	10 59N	79 25E	39
Combapata	14 10S	70 50W	54
Combay Isle	8 27S	124 50E	40
Combe	51 20N	1 28W	8
Combe Basset	51 2N	1 51W	8
Combe Martin	51 12N	4 1W	8
Combe, in Teignhead	50 32N	3 31W	8
Combeau Fontaine	47 43N	5 54E	15
Comber	54 33N	5 46W	12
Combin, Mont.	45 56N	7 23E	31
Combrondes	45 58N	3 4E	16

Names.	Lat.	Long.	No. of Map.
Comebay	0 50N	77 20E	39
Comedarum M.	40 30N	67 30E	58
Conero, M.	13 35N	13 31E	31
Comhn	52 58N	9 31W	13
Comfort	37 19N	86 3W	48
Comfort, Cape (West Greenland)	62 20N	49 10W	45-1
Comillah	23 28N	91 19E	40
Comino	19 27S	70 8W	53
Comino, Cape	40 37N	9 49E	32
Comino	35 50N	14 17E	32
Commotto	35 5N	14 16E	32
Comitlan	16 5N	92 30W	49
Commandatuma	15 18S	38 50W	54
Commelle	46 53N	4 6E	15
Commeragh Mts.	52 15N	7 35W	13
Commercy	48 44N	5 37E	15
Commerson Isle	0 55S	115 50E	41
Commines	50 44N	3 0E	15
Commissioners, L.	48 9N	72 12W	46
Commogue River	52 30N	8 40W	13
Como	45 48N	9 4E	31
Como, Lake	46 0N	9 16E	31
Como do Isle	0 40S	119 37E	40
Comol Port	22 4N	36 7E	43
Comologna	46 14N	9 33E	17
Comorin, Cape	8 2N	77 33E	39
Comoro Isle	11 30S	43 40E	42
Comoro Isles	12 30S	44 30E	42
Comoyenos	21 18S	58 50W	53
Compaspe R.	37 10S	144 20E	56
Compass	2? 15N	33 34E	43
Compass Berg	31 50S	25 20E	44-1
Compiègne	49 25N	2 50E	15
Competa	36 48N	4 0W	30
Competition	36 43N	79 35W	48
Compeyre	44 10N	3 4E	16
Composta	21 24N	9 51W	39
Comptah	21 30N	80 0E	39
Compton	51 1N	1 20W	8
Compton Parva	51 31N	1 14W	8
Compton Verney	52 11N	1 32W	8
Comrie	56 23N	3 59W	10
Comsee	14 4N	75 24E	39
Cona Glen	56 47N	5 27W	10
Cona W.	56 39N	4 57W	10
Conan Br.	57 33N	4 25W	9
Conan Ho.	57 32N	4 26W	9
Conan, Strath	57 33N	4 47W	9
Conan S., Water	57 34N	4 39W	9
Conanore	12 34N	76 5E	39
Conarah	18 0N	83 49E	39
Conat	57 28N	5 49W	9
Conca, River	43 57N	12 44E	31
Concan	17 30N	73 30E	39
Conceicao	10 5S	36 4W	54
Conceicao	7 37S	34 52W	54
Conceicao	30 50S	51 52W	54
Conceicao	19 17S	44 5W	54
Concentayna	38 46N	0 31W	29
Concepcion	37 0N	111 50W	49
Concepcion	15 50S	61 33W	52
Concepcion	13 46S	63 48W	52
Concepcion	23 22S	56 10W	53
Concepcion	36 48S	72 50W	53
Concepcion	28 ?S	55 55W	53
Concepcion	7 45S	65 12W	53
Concepcion	22 ?S	64 32W	53
Concepcion	23 22S	57 5W	54
‡ Concepcion (Chili)	36 30S	71 20W	53
Concepcion, La	26 15N	103 20W	49
Concepcion, La	16 23S	63 24W	52
Concepcion, Pt. of	36 42S	72 50W	51
Concepcion R.	15 15S	62 30W	52
Concepcion, River	25 24N	61 28W	53
Conception	1 58N	61 30W	52
Conception	32 23S	58 23W	53
Conception, Rs. of	26 21S	59 28W	53
Conchas	25 27S	64 10W	53
Conchas	34 27S	58 34W	53
Conchas R.	25 42S	64 12W	53
Conchas R.	22 5S	61 24W	53
Conchas, River	30 30N	103 58W	49
Conches	48 56N	0 58E	15
Conchitas, River	31 45S	60 46W	53
Conchucos	8 30S	77 55W	52
Concise	46 51N	6 44E	17
Concobella	2 50S	15 34E	42
Concon	32 56S	71 23W	53
Concord	43 17N	71 34W	47
Concordia	45 45N	12 43E	31
Concots	44 24N	1 36E	16
Condagauw	20 21N	82 35E	39
Condamine R.	28 30S	150 30E	56
Condapilly	16 46N	80 30E	39
Condat	45 20N	2 42E	16
Condé	50 26N	3 38E	15
Condé, la	7 25S	34 50W	54
Conde, Va[illegible]	41 22N	8 37W	30
Conderrot	55 56N	4 2W	10
Condicot	51 57N	1 46W	8
Condochates R.	27 0N	84 0E	58
Condoeondo	19 33S	68 17W	51
Condom	43 57N	0 22E	16
Condore, Pulo	8 45N	106 45E	40
Condorrat	55 56N	4 2W	10
Condropilly	18 18N	81 39E	39
Conegliano	45 51N	12 27E	31
Conegthorp	54 10N	0 55W	7
Conejera Isles	39 11N	3 ?E	29
Coness	57 31N	5 15W	9
Conetable Isles	4 50N	51 39W	54
Coney Island. See Singapore			39
Conflens	49 48N	1 7E	16
Confolens	46 1N	0 38E	16
Cong	53 33N	9 14W	12
Cangallo	16 16S	71 56W	52
Congalton	56 1N	2 41W	10
Congaree, River	33 22N	80 14W	48
Congianus, Point	41 7N	9 32E	31
Congleton	53 10N	2 13W	7
Congo	8 28N	78 6W	52
Congo, River	6 0S	12 50E	42
Congoon	27 50N	52 10E	38
Congoondy	12 45N	78 27E	39
Congresbury	51 22N	2 49W	8
Congustus	38 26N	33 22E	59
Conhocton R.	42 20N	77 30W	46
Coni	44 24N	7 40E	31
Conibos	9 30S	72 12W	52
Conigill	58 29N	3 53W	9
Conigues Isles	47 24N	3 19W	15
Conil	36 16N	6 3W	30
Conimbriga	40 20N	8 29W	59
Coningsby	53 7N	0 3W	7
Coningsburgh	5? 2N	1 14W	10
Conisby	55 48N	6 21W	10
Coniston	54 6N	2 0W	7
Coniston Wat.	54 20N	3 5W	7
Conistone	54 23N	3 4W	7
Conitz	53 42N	17 34E	24
Conjeveram	12 50N	79 45E	30
Conkeen	53 49N	9 17W	12
Conling	54 38N	5 41W	12
Conn, Glen	56 56N	3 35W	9
Conn, Lough	54 3N	9 13W	12
Conna	52 5N	8 5W	13
Connancsyth	56 36N	2 ?3W	10
Connaught, Old	53 ?N	6 11W	13
Connaux	44 4?	4 35E	16
‡ Connecticut	41 30N	72 30W	47
Connecticut Lake	45 5?N	71 0W	46
Connecticut River	41 18N	72 16W	47
Connel Abbey	53 11N	6 47W	13
Connel, Cape	52 43N	8 27W	13
Connel Ferry	56 28N	5 24W	10
‡ Connemara	53 27N	9 50W	12
Connere	48 4N	0 30E	15
Connern	51 42N	11 50E	21
Connersville	39 33N	85 25W	47
Connor	54 48N	6 12W	12
Conoldas	33 20S	149 2E	56
Conopina	38 33N	21 18E	34
Conques	42 7N	1 0W	29
Conquista	15 15S	40 47W	54
Conquista, la	38 23N	4 10W	30
Conradsberg	55 23N	11 47E	25

Names.	Lat.	Long.	No. of Map.
Conroody	23 39N	81 27E	39
Consa	30 45N	24 30E	34
Consewene, River	2 48N	50 50W	54
‡ Constance	47 50N	9 0E	22
Constance	29 30N	92 26W	48
Constance	47 40N	9 10E	17
Constance, Lake of	47 38N	9 23E	17
Constantina	37 51N	5 33W	30
Constantine	36 11N	6 22E	44
Constantinople	41 2N	28 58E	33
Constantinople, Channel of	41 10N	29 4E	36
Constantinopolis	41 0N	29 0E	59
Constapel	31 29N	29 20W	44
Constegra	39 29N	3 10W	30
Contai	21 46N	87 47E	39
Contas	14 24S	38 58W	54
Contas, River	14 20S	38 52W	54
Contentny R.	35 35N	78 0W	48
Conters	46 36N	9 37E	17
Contes	50 57N	0 36W	8
Contessa	37 45N	13 10E	32
Contessa	38 9N	15 32E	32
Contessa, Gulf of	40 36N	24 0E	33
Contin	57 34N	4 31W	10
Contoy, Isle	21 32N	86 48W	49
Contra Lato	25 10N	32 37E	59
Contrary Head	54 14N	4 44W	7
Contrels, C. H.	29 50N	90 51W	48
Contres	47 25N	1 25E	15
Conuco	36 10S	72 33W	53
Convent	28 41N	32 13E	43
Convent I.	37 14N	21 2E	34
Conversano	40 58N	17 6E	32
Convoy	54 52N	7 41W	12
Conway	53 16N	3 48W	7
Conway R.	53 17N	3 50W	7
Conwayboro'	34 52N	79 6W	48
Conwy L.	53 16N	3 48W	7
Conza	40 53N	15 16E	32
Coobly	10 45N	4 40E	42
Coodoona, River	8 45N	8 0E	42
Coola	33 50S	148 53E	56
‡ Cook	33 34S	150 27E	56
Cook R.	62 0N	136 0W	45-1
Cookham	51 33N	0 42W	8
Cook's Inlet	60 0N	151 30W	45-1
Cook's Island	28 6S	153 32E	56
Cook's Strait (New Zealand)	41 15S	174 40E	57
Cook's Isle (Carolines)	1 20N	172 0E	1
Cookridge	53 51N	1 36W	7
Cookstown	54 39N	6 44W	12
Coolakenny	52 48N	6 37W	13
Coolaney	54 10N	8 33W	12
Coolboy	52 46N	6 28W	13
Cooloola Hatchie River	26 36N	82 0W	48
Coole	53 42N	7 20W	12
Coolgraney	52 45N	6 13W	13
Coolock	53 23N	6 13W	13
Coolside	58 20N	4 31W	9
Coomah	24 32N	85 30E	39
Coomassie	7 0N	1 35W	42
Coombing	33 38S	149 11E	56
Coombs S.	57 39N	1 55W	9
Coomty	20 55N	81 10E	39
Coondapoor	13 35N	74 40E	39
Coondor	31 30N	68 47E	38
Cooper Mt.	33 2S	134 4?E	56
Coopers Port	41 2?N	78 43W	47
‡ Coorg	12 30N	75 30E	39
Coortyvenoo	16 18N	81 31E	39
Coos I	36 45N	27 10E	60
Coosa	33 ?0N	86 28W	48
Coosa, River	34 23N	86 24W	48
Coosetah	25 6N	85 48E	39
Cootamos, R.	22 5N	81 10W	50
Cootaport	11 38N	75 43E	39
Cootehall	53 50N	8 6W	12
Cootehill	54 4N	7 5W	12
Cooter, Lake	53 2N	8 40W	13
Copacabana	15 6S	67 48W	52
Copai	38 25N	23 7E	34
Copais Pal.	38 27N	23 5E	34
Copaipora	23 47N	80 37E	39
Copan	14 38N	88 43W	50
Copano	27 50N	98 20W	49
Cope, T-le	37 26N	1 31W	29
Copeland, Isle	54 40N	5 33W	12
Copenall	52 44N	2 7W	8
Copename River	5 50N	55 53E	54
Copenhagen	55 41N	12 31E	25
‡ Copenhagen	55 39N	12 11E	25
Copertino	40 27N	18 6E	32
Copeya, River	4 17S	63 35W	52
Copgrove	54 4N	1 29W	7
Copiapo	27 26S	70 23W	53
Copiapo, Harbour of	27 26S	70 23W	53
Copiapo Volcano	27 33S	69 25W	53
Copinshay, Isle	58 57N	2 4W	9
Copnahow Hd.	57 24N	6 40W	9
Copo	2? 45S	63 40W	53
Coppenhall	53 6N	2 27W	7
Copper Mine	51 2?N	4 21W	7
Copper Mine R.	67 40N	115 30W	45-1
Coppet	46 20N	6 13E	17
Coprahondy	19 58N	83 8E	39
Coprates R.	32 23N	48 50E	59
Coptos	26 0N	32 48E	59
Copul	15 8N	76 14E	39
Coquar B.	17 49N	76 50W	50
Coquelle	50 54N	1 48W	15
Coquet, Isle	55 21N	1 32W	7
Coquet River	55 21N	1 35W	7
Coquila	25 40N	103 30W	49
Coquille, la	45 31N	0 56E	16
‡ Coquimba	29 30S	70 40W	53
Coquimbo, River	29 54S	71 16W	53
Coquimbo, Vol.	30 28S	70 3W	53
Coquin Sound	66 0N	52 0W	45
Cora falls	55 38N	3 51W	10
Corace, River	38 52N	16 32E	32
Coracesium	36 35N	32 0E	59
Coragan Castle	57 7N	6 37W	9
Corah	7 52N	99 16E	40
Coralia	37 55N	31 44E	59
Coralla	41 5N	39 9E	59
Corallya	23 54N	91 5E	39
Coranatta	1 33S	109 3E	40
Coranna	55 54N	5 50W	10
Corazon R.	2 10N	5? 0W	54
Corassi River	9 20S	?4 0W	52,54
Corbach	51 16N	8 49E	21
Corbata	33 54N	8 54E	44
Corbeil	48 35N	2 29E	15
Corbelly	54 57N	3 35W	10
Corbes, River	37 50N	7 30W	30
Corbiane	31 0N	48 0E	59
Corbiere	46 40N	7 9E	17
Corbio. See Enva. of Rome			31
Corbridge	54 58N	2 1W	7
Corby	54 30N	0 41W	8
Corby Gt.	54 54N	2 50W	7
Corchiana	4? 42N	19 48E	25
Corcyra	39 ?0N	19 50E	34,59
Corcyra Nigra	42 58N	17 0E	59
Cordas do Matto	31 30S	51 28E	51
Corde	37 7N	40 18E	36
Corderag	57 49N	4 58W	9
Cordes	44 4N	1 57E	16
Cordillera General Mts.	11 40S	62 0W	54
Cordillera Grande	11 50S	50 20W	54
Cordillera de los Valles	24 30S	66 30W	53
Cordobilla	39 4N	6 23W	30
Cordomum	11 12N	73 24E	39
Cordouan Tower	45 35N	1 11W	16
Cordova	37 53N	4 45W	30
Cordova	18 50N	96 47W	49
‡ Cordova	31 20S	63 30W	53
‡ Cordova	37 55N	4 41W	30
Cordova, or Hinojosa	38 23N	5 5W	30

Names.	Lat.	Long.	No. of Map.
Cordova (La Plata)	31 18S	63 35W	53
Cordovado	45 52N	12 54E	31
Corduba	38 0N	4 35W	58
Core Rohilla	29 10N	80 40E	38
‡ Corea	38 0N	128 0E	35
Corea, Strait of	34 9N	129 0E	35
Coreæ	32 8N	35 17E	37
Corean Archip.	35 50N	126 40E	35,55
Corella	42 7N	1 54W	29
Coremilligan	55 14N	3 50W	10
Coreva	36 22N	9 35E	59
Corfe Castle	50 38N	2 3W	8
Corfinium	42 8N	13 58E	59
Corfu	39 37N	19 55E	31
Corfu I.	39 40N	19 48E	34
Corfu, Channel of	39 30N	20 7E	34
Corgaff, C.	57 9N	3 17W	9
Corgemont	47 11N	7 9E	17
Corhampton	51 10N	3 24W	8
Coria	39 51N	6 21W	30
Coriendjy	32 55S	150 22E	56
Corig	57 34N	5 34W	9
Coringa	16 47N	82 22E	39
Corinium	44 7N	15 42E	59
Corinth	37 51N	22 53E	34
Corinth, Bay of	38 0N	22 52E	34
‡ Corinthia	37 52N	22 40E	34
Corinthian Gulf	38 12N	22 30E	34
Corinthus	37 51N	22 53E	34
Corinty Peak	32 10S	117 8E	57
Corio	27 50S	51 11W	54
Corioli. See Enva. of Rome			31
Cork	51 53N	8 26W	13
‡ Cork County	52 0N	9 0W	13
Cork Harbour	51 50N	8 13W	13
Corkall	58 31N	3 53W	9
Corlanstown	53 46N	6 47W	12
Corlarach	56 48N	5 25W	9
Corlay	48 18N	3 4W	15
Corleone	37 49N	13 20E	32
Corley	52 28N	1 33W	8
Corlin	51 4N	15 54E	24
Cormant	50 34N	1 45E	15
Cormo	43 14N	8 50W	30
Cormeilles	49 16N	0 22E	15
Cormery	47 16N	0 48E	15
Cormeta	2 8S	49 10W	54
Corn Holm	58 56N	2 39W	9
Corn Isles	12 48N	82 32W	49
Cornac, El	25 2N	33 53E	43
Corngillah	54 54N	7 44W	12
Cornard, L.	52 1N	0 46E	8
Cornegliano	45 17N	9 30E	30
Cornellana	43 28N	6 1W	30
Cornelly	50 15N	4 55W	8
Cornelos	38 36N	21 30E	34
Corner Inlet	38 42S	146 2?E	56
Corneto	42 14N	11 44E	31
Corneto	40 24N	16 2E	32
Corney	54 19N	3 20W	7
Cornforth	54 42N	1 30W	7
Cornhill	57 36N	2 41W	9
Cornhill	55 39N	2 13W	10
Cornhill (Durham)	55 39N	2 13W	7
Cornia River	42 59N	10 36E	31
Cornist	37 53N	12 26E	32
Cornick L.	57 14N	5 9W	9
Cornisor	57 23N	4 48W	9
Corno, Mount	42 23N	13 44E	31
Cornol	47 24N	7 10E	17
Cornsay	54 47N	1 48W	7
‡ Cornwall	50 28N	4 55W	8
‡ Cornwall	18 19N	77 55W	50
‡ Cornwall	41 40S	147 53E	57
Cornwall, C.	50 8N	5 ?W	8
Cornwall (Upper Canada)	45 ?N	74 5?W	46
Cornwallis	75 0N	95 0W	45-1
Cornwallis Isle	44 0S	175 10W	41
Cornwallis Isle	16 0N	170 0E	1
Cornwallis, Port	13 15N	93 14E	40
Corny Pt.	34 5?S	137 3E	56
Coro	11 26N	69 47W	52
Coro Castle	55 41N	3 20W	10
Coroico	16 13S	68 27W	52
Coroico R.	15 45S	68 0W	52
Coromandel	13 0N	80 30E	39
Coromandel Hr.	36 45S	175 29E	57
Coromanis	9 3?N	48 0E	59
Corona River, or Mutteo	8 0N	62 42W	52
Coronados Islands	32 22N	117 0W	49
Coronary	54 ?N	7 0W	12
Coronata Isle	43 49N	15 23E	23
Coronation Gulf	68 0N	110 0W	45-1
Coronda	31 57S	61 5W	53
Corone M.	37 ?N	25 33E	34
Coronea	38 24N	22 56E	34
Coronta	19 45S	67 40W	53
Corora	10 15N	70 28W	52
Corozal	9 26N	75 19W	52
Corpach	56 51N	5 8W	10
Corphin	55 23N	5 39W	10
Corps	44 48N	5 58E	16
Corra Linn	55 39N	3 48W	10
Corraig	58 7N	3 45W	9
Corrairt	58 13N	4 47W	9
Corral	38 51N	3 53W	30
Corral de Almaguer	39 44N	3 11W	30
Corrales	41 29N	5 47W	30
Corran	55 55N	5 53W	10
Corregidores	20 40S	67 15W	53
Correntes	17 18S	44 50W	54
Correntes River	13 3?S	43 50W	54
Correntes River	22 ?S	57 46W	54
Correse	42 10N	12 40E	31
‡ Correze, Department of	45 18N	1 51E	16
Corrib Lake	53 27N	9 14W	12
Corriberich	56 44N	5 13W	10
Corrichie R.	57 7N	2 32W	9
Corrie	57 54N	5 7W	9
Corrie	55 9N	3 15W	10
Corrie (Arran)	55 39N	5 9W	10
‡ Corrientes	2? 20S	59 0W	53
Corrientes	27 32S	58 55W	53
Corrientes C.	38 0S	51 23W	53
Corrientes Cape	21 40N	84 32W	49
Corrientes Cape	20 25N	105 43W	49
Corrientes Cape	5 22N	77 50W	52
Corrientes R.	22 17S	57 35W	53
Corrientes River	30 0S	59 30W	53
Corringham	51 31N	0 28E	8
Corrubedo	42 31N	8 59W	30
Corry	56 40N	5 34W	10
Corry L.	56 40N	5 33W	10
Corry, Lough	53 55N	8 2W	12
Corryburgh	57 20N	3 54W	9
Corrycherner	56 25N	4 27W	10
Corrylinte	57 29N	5 19W	9
Corrymulzie	57 0N	3 28W	9
Corry Vachy	57 42N	4 38W	9
Corryvame	57 30N	5 18W	9
Corryvarrack Mt.	57 2N	4 40W	9
Corryvraken Gulf	56 10N	5 43W	10
Corsback	58 37N	3 17W	9
Corse Cas.	57 9N	2 48W	9
Corseæ	37 36N	26 30E	59
Corsekey	57 39N	2 30W	9
Corsenside	55 12N	2 11W	7
Corsham	51 25N	2 11W	8
Corsica	42 11N	9 4E	31
‡ Corsica Isle	42 0N	9 0E	14
Corsica I.	42 10N	9 5E	59
Corsill Point	55 1N	5 10W	10
Corsland	55 54N	2 50W	10
Corso Cape	43 1N	9 26E	31
Corso Cape	49 30S	75 40W	51
Corsock	55 3N	3 57W	10
Corsoer	55 20N	11 6E	25
Corsote	34 28N	41 7E	59
Corstorphin	55 57N	3 15W	10
Cortachie	56 44N	2 59W	10
Cortagerry	13 38N	77 18E	39
Cortancorn	56 49N	5 53W	10
Cortatele	44 13N	23 21E	33
Corte	12 29N	9 7E	31

Names.	Lat.	Long.	No. of Map.
Corte Figueira	37 23N	7 58W	30
Cortellazzo	45 32N	12 45E	31
Cortenalt Cardoch	57 36N	4 56W	9
Cortes	37 30N	2 57W	29
Cortes S. Je. de	9 5S	44 42W	54
Corticada	39 45N	7 53W	30
Cortona	43 20N	11 58E	59
Cortown	53 34N	7 54W	12
Cortrone	39 8N	17 9E	32,59
Cortyna	37 28N	22 3E	34
Coruche	38 59N	8 25W	30
Corumba	18 50S	51 0W	54
Coruna	43 22N	9 20W	30
Corus	36 53N	37 0E	38
Corveng	32 0N	50 40E	38
Corvera	37 50N	1 21W	29
Corvo	40 52N	8 9W	30
Corvo Isle	39 45N	31 10W	1
Corwen	52 58N	3 21W	7
Corycum Pr.	35 35N	23 30E	59
Corygrenan Lake	51 50N	9 9W	13
‡ Corzola Island	42 58N	16 52E	23
Cos I.	36 50N	27 5E	59
Cos R.	33 50S	130 15E	56
Cosala	24 24N	106 7W	49
Cosbade	53 33N	11 40E	21
Coscia Isle	30 53N	8 14E	32
Coselitz	53 51N	14 40E	24
Cosenza	39 20N	16 15E	32
Coshatta	32 50N	93 54W	48
Cossimbuzar	24 0N	88 24E	39
Coslin	54 12N	16 11E	24
Cosmoledo Group	9 35S	47 55E	42
Cosne	47 24N	2 58E	15
‡ Cosninas	36 30N	111 0W	49
Cosome	31 34S	63 42W	53
Cospour	24 58N	93 0E	40
Cosquin	31 4S	64 0W	53
Cossa	42 27N	11 20E	59
Cossei	33 0N	49 30E	59
Cosse, le Nivier	47 57N	0 55W	15
Cosseir	26 7N	34 3E	43
Cosseir, Old	26 13N	33 57E	43
Cossieh-cusa, El	27 26N	30 52E	43
Cossier, El	27 27N	30 57E	43
Cossina	38 20N	21 55E	34
Cossington	51 9N	2 55W	8
Cossonex	46 37N	6 31E	17
Cosyra	36 48N	12 0E	59
Costa Head	59 9N	3 12W	9
Costaros	44 55N	3 51E	16
Costletown	53 47N	6 42W	12
Coston	52 47N	0 45W	8
Coston	52 38N	1 3E	8
Costurlu	41 21N	22 46E	33
Coswig	51 51N	12 29E	24
Cotagaita	20 43S	64 35W	53
Cotagaita River	21 5S	65 55W	53
Cotanes	41 51N	5 18W	30
Cotaparazo	9 42S	78 0W	52
Cotax R.	43 10N	40 55E	59
‡ Cote d'Or (Department of)	47 28N	4 48E	15
‡ Cotes Du Nord, (Department of)	48 29N	2 48W	15
Cotes, N.	53 29N	0 2E	7
Cotesarai	23 28N	83 25E	39
Cothen	51 53N	12 2E	24
Cotheridge	52 12N	2 18W	8
Cotherstone	54 34N	1 59W	7
Cothitza	38 30N	22 4E	34
Cotopaxi	0 40S	78 30W	52
Cottbus	51 45N	14 25E	24
Cottenham	52 18N	0 9E	8
Cottens	46 46N	7 3E	17
Cottersworth	52 50N	0 30W	8
Cotthal	57 34N	3 39W	9
Cottiara	10 10N	78 10E	58
Cottingham	53 48N	0 25W	7
Cottingham	52 30N	0 45W	8
Cottingwith, E.	53 52N	0 55W	7
Cottogin Point	33 58N	88 38W	48
Cotton	52 13N	0 4E	8
Cottor	14 51N	76 19E	39
Cotts	57 41N	3 14W	9
Cotui	18 50N	70 11W	50
Cotumbah	24 37N	84 13E	39
Cotyaeum	39 24N	30 18E	59
Cotyora	41 2N	37 50	
Cou Cock Isle	21 53N	113 5E	40
Coucou	40 10N	91 45E	35
Coucy, le Chateau	49 33N	3 19E	15
Coudes	45 35N	3 30E	16
Couch L.	56 37N	5 48W	10
Couilly	48 52N	2 53E	15
Couiza	42 57N	2 14E	16
Couguel, Pt.	47 29N	3 7W	15
Coul	56 58N	5 19W	9
Coul	57 34N	4 31W	9
Coulachan	57 27N	5 25W	9
Coulanges sur Yonne	47 33N	3 33E	15
Coulard Hill	57 42N	3 18W	9
Coulchonnel	56 16N	5 14W	10
Coulommiers	48 46N	3 6E	15
Coulter	55 36N	3 36W	10
Coumong	13 40N	109 16E	40
Cound	52 38N	2 39W	8
Countesbury	51 13N	3 47W	8
Countesswells	57 8N	2 12W	9
Countisthorpe	52 32N	1 8W	8
Country Harbour (Nova Scotia)	45 8N	61 42W	46
Coup Pt.	30 44N	91 33W	48
Coupois, Le	47 8N	2 43E	15
Cour	55 41N	5 29W	10
Cour	56 2N	4 59W	10
Courul das Freiras	31 43N	16 57W	48
Courance	55 12N	3 32W	10
Courantin, C.	6 10N	57 0W	54
Courantin, R.	6 5N	57 10W	54
Cour Cheverny	47 29N	1 28E	15
Courcon	47 38N	3 32E	15
Courgenay	47 24N	7 8E	17
Courham	42 0N	120 58E	35
‡ Courland	56 44N	23 50E	27
Couros, R. de	39 40N	8 30W	30
Courrendlin	47 20N	7 23E	17
Coursan	43 14N	3 2E	16
Court	47 14N	7 21E	16
Courtelory	47 10N	7 5E	17
Courtemareg	51 1N	3 4E	19
Courtenaiche	47 27N	7 3E	17
Courthezon	44 5N	4 54E	16
Courthill	57 25N	5 35W	9
Courtmacsherry B.	51 37N	8 37W	13
Courtown Pier	52 39N	6 13W	13
Courtray	50 48N	3 16E	19
Courville	48 27N	1 15E	15
Courydare	52 42N	9 20W	13
Cousera	8 0N	10 0W	42
Couston	55 55N	3 41W	10
Coutances	49 3N	1 28W	15
• Coutroki	21 12N	58 35E	38
Coutskot	56 55N	106 40E	35
Couvet	46 59N	6 39E	17
Couvin	50 4N	4 29E	19
Covarrubias	42 4N	3 20W	30
Covas	8 52S	44 38W	54
Covatillas	41 9N	4 0W	30
Cove	51 53N	8 14W	13
Cove	57 6N	2 7W	9
Cove Rock	33 7S	27 48E	44
Cove Sound	34 42N	76 34W	48
Covehyth	52 23N	1 42E	8
Covelong	12 42N	80 20E	39
Coveney	52 27N	0 14E	8
Coventry	52 24N	1 31W	8
Coverham	54 16N	1 50W	7
Coves, Island of	45 18N	81 50W	46
Covilhao	40 17N	7 30W	30
Covilputh	10 30N	79 52E	30
Covilputty	9 10N	77 55E	39
Covington	52 21N	0 28W	8
Covington	55 39N	3 38W	10
Covington	37 40N	80 1W	48
Covington	38 28N	89 20W	47
Covington	40 12N	87 17W	47
Covington	31 18N	86 38W	48
Covington	35 33N	89 49W	48

Names.	Lat.	Long.	No. of Map.
Covington	38 2N	19 27W	48
Covola	45 50N	11 41E	31
Cow Isle	51 35N	10 19W	13
Cowall	29 10N	32 51E	38
Cowan's Ford	28 24N	23 50E	44
Cowbridge	51 28N	3 25W	8
Cowbit	52 45N	0 9W	8
Cowden	51 8N	0 6E	8
Cowdenknowes	55 37N	2 41W	10
Cowdon	53 52N	0 10W	7
Cowes	50 46N	1 18W	8
Cowfold	50 59N	0 16W	8
Cowie R.	56 59N	2 24W	9
Cowl	56 40N	5 22W	10
Cowling	53 53N	2 3W	7
Cowling	52 10N	0 29E	8
Cowparah	22 26N	86 36E	39
Cow's Hill	54 46N	2 10W	7
Cowton	54 25N	1 34W	7
Cowton, S.	54 24N	1 34W	7
Cox Bight	43 39S	146 21E	57
Coxcomb Mts.	16 27N	88 31W	49
Coxo	35 15N	27 0E	38
Coxwold	54 12N	1 12W	7
Coychurch	51 32N	3 28W	8
Coyle, R.	21 45N	85 20E	(39)
Coyleston	55 27N	4 28W	10
Coyltie R.	57 18N	4 35W	9
Coyna	37 35N	9 4W	30
Coyty	51 31N	3 33W	8
Corazon de Maria	1 18S	74 47W	52
Cozumel Isle	20 25N	86 54W	49
Cozynthion	30 22N	19 3E	59
Cozzolina	39 23N	16 32E	32
Cradley	52 7N	2 24W	8
Crabo, River	4 45N	72 22W	52
Crabstone	57 10N	2 17W	9
Craborchard	37 30N	84 21W	48
Crab's Bottom	38 25N	79 37W	47
Cracoe	54 2N	2 2W	7
Crackenish	57 15N	6 21W	9
Cracow	50 6N	19 58E	23, 28
Cradle Mt.	51 58N	3 9W	8
Crae	54 50N	4 7W	10
Craggieburn	55 20N	3 25W	10
Craiglemine	54 42N	4 27W	10
Cragus M.	36 25N	29 10E	59
Craick	58 11N	4 2W	9
Craig	57 20N	5 35W	9
Craig	56 33N	6 56W	10
Craig	56 33N	5 3W	10
Craig	55 35N	2 54W	10
Craig	55 10N	4 56W	10
Craig	55 58N	5 44W	10
Craig Ellachie	57 11N	3 52W	9
Craig Inn	57 31N	5 16W	9
Craig K.	56 41N	2 20W	10
Craig Loch	56 55N	4 1W	9
Craig Mon.	57 28N	5 0W	9
Craig Phadric	57 26N	4 20W	9
Craig Range	27 5S	152 3E	56
Craigannet	56 2N	4 3W	10
Craigbul	55 19N	4 2W	10
Craigdamir	57 22N	2 15W	9
Craigdarroch	55 13N	4 1W	10
Craigelachie Br.	57 29N	3 15W	9
Craigencallie	55 4N	4 20W	10
Craigend	57 34N	3 28W	9
Craigenile Ho.	55 1N	4 48W	10
Craigforth	56 9N	3 58W	10
Craiggans	56 30N	4 16W	10
Craighall	56 37N	3 18W	10
Craighope	55 41N	3 7W	10
Craigie	57 23N	4 0W	9
Craigie	56 23N	3 28W	10
Craigie	55 34N	4 20W	10
Craigievar	57 10N	2 40W	9
Craigmillar Cas.	55 56N	3 8W	10
Craigmullock	55 6N	4 34W	10
Craigmure	56 10N	5 20W	10
Craignethan Ca.	55 42N	3 55W	10
Craignorget	54 48N	4 30W	10
Craigrood	56 50N	3 3W	9
Craig's Bridge	46 23N	71 17W	46, 47
Craigston	57 35N	2 25W	9
Craigton	55 57N	4 20W	10
Craigtown	58 27N	3 54W	9
Craigtown	54 56N	4 24W	10
Craike	54 9N	1 7W	7
Crail	56 15N	2 37W	10
Crailing	55 31N	2 29W	10
Crailing, Upper	55 29N	2 26W	10
Crakau	51 17N	13 46E	21
Crakehall	54 19N	1 30W	7
Cramerton	56 58N	4 26W	9
Cramond	55 58N	3 18W	10
Cramond	55 59N	3 17W	10
Cran	56 56N	5 45W	9
Cran	46 22N	6 15E	17
Cran L.	57 35N	5 12W	9
Crans	46 14N	8 35E	17
Cranborne	50 55N	1 56W	8
Cranbrook	51 6N	0 33E	8
Cranich	56 35N	6 2W	10
Crangeraigy	57 2N	5 36W	9
Cranley	51 8N	0 29W	8
Cranshaws	55 51N	2 30W	10
Cranstock	50 23N	5 5W	8
Cranston	55 53N	2 58W	10
Cranwell	53 3N	0 28W	7
Cranwick	52 33N	0 37E	8
Craon	47 51N	0 58W	15
Crarae	56 9N	5 14W	10
Crasslee	55 38N	2 54W	10
Crasto	37 53N	7 48W	30
Crathienaird	57 3N	3 16W	9
Crathorne	54 27N	1 19W	7
Crathy	57 1N	4 24W	9
Crato	39 21N	7 31W	30
Cratto	6 17S	62 2W	52
Cratto	6 15S	60 40W	54
Craw	55 40N	5 22W	10
Crawcrook	54 58N	1 47W	7
Crawell	53 14N	8 44W	13
Crawford	55 28N	3 40W	10
Crawford	41 23N	91 51W	47
Crawford Cas.	55 38N	3 41W	10
Crawford, Fort	31 8N	87 4W	48
Crawford, Fort	43 3N	91 0W	47
Crawford John	55 30N	3 47W	10
Crawford Priory	56 17N	3 3W	10
Crawfordsburn	54 40N	5 45W	12
Crawfordtown	55 11N	3 52W	10
Crawfordville	40 3N	86 53W	47
Crawick W.	55 25N	3 55W	10
Crawickholm	55 24N	3 58W	10
Crawley	51 6N	0 12W	8
Creake, N.	52 54N	0 45E	7
Creake, S.	52 53N	0 45E	7
Crediton	50 48N	3 39W	8
Cree	56 59N	5 5W	9
Cree W.	54 57N	4 31W	10
Cree, Bridge of	55 3N	4 36W	10
Creebank	55 3N	4 36W	10
Creechy	57 25N	2 23W	9
Creek, Isle	40 12S	62 6W	53
Creeslough	55 8N	7 56W	12
Creetown	54 53N	4 20W	10
Creevy	54 18N	9 14W	12
Creffelbach	49 9N	9 51E	22
Creggan	54 6N	6 27W	12
Creggs	53 35N	8 20W	12
Creich	57 52N	4 19W	9
Creiglingen	49 30N	10 2E	22
Creigrina	53 9N	3 16W	8
Creil	49 14N	2 29E	15
Creil	46 38N	1 11W	15
Crailsheim	49 7N	10 4E	22
Crema	45 21N	9 41E	31
Cremenes	42 49N	5 3W	30
Cremmen	52 47N	12 57E	24
Cremni	47 8N	37 2E	59
‡ Cremona	45 8N	10 3E	31
Cremona	45 10N	10 2E	59
Crendi, Cl.	35 48N	14 27E	32
Crendo R.	16 15S	65 55W	52
Creny	48 20N	4 10E	15
Crepy	49 35N	3 30E	15
Crers	55 51N	5 3W	10
Crevan, Loch	56 34N	5 1W	10
Crescentino	45 13N	8 3E	31
Crespos	40 55N	4 58W	30
Cress	58 20N	6 18W	9
Cressage	52 38N	2 37W	8
Cressenne	45 1N	1 28E	16
Cressy	48 43N	3 54E	15
Cressy	50 15N	1 54E	15
Cresta	46 29N	9 34E	17
Creswell	53 14N	1 33W	7
Creswell B. *See* Norfolk I.			56
Creta	35 10N	25 0E	59
Cretan Sea	36 0N	25 0E	59
Cretoun	52 47N	0 29W	8
Creus, C. de	42 19N	3 22E	29
Creusburg	51 5N	10 17E	21
‡ Creuse, Department of	46 3N	1 58E	16
Crevacore	45 39N	8 12E	31
Crevelt	51 18N	6 33E	21
Crew	53 5N	2 24W	7
Crewkerne	50 51N	2 48W	8
Cria C.	36 40N	27 25E	60
Criccoath	53 56N	4 13W	7
Crich	53 5N	1 28W	7
Crichie	57 30N	2 3W	9
Crichton Cas.	55 50N	2 50W	10
Crick	52 21N	1 9W	8
Crick Adam	52 4N	3 19W	8
Crickhowell	51 52N	3 5W	8
Cricklade	51 39N	1 51W	8
Crickney	51 37N	0 46E	8
Criech	56 23N	3 4W	10
Crieff	56 22N	3 48W	10
Criel	50 0N	1 20E	15
Criffel Hill	54 57N	3 39W	10
Criggion	52 41N	3 3W	8
Crigglestone	53 38N	1 30W	7
‡ Crimea	45 12N	34 33E	28
Crimisa Pr.	39 26N	17 12E	59
Crimitschau	50 50N	12 25E	22
Crimond	57 37N	1 55W	9
Crimplesham	52 38N	0 27E	8
Crinan L.	56 8N	5 36W	10
Crinan	56 7N	5 33W	10
Cringlette	55 40N	3 14W	10
Crio Nera, Pt.	37 48N	20 55E	34
Crirodi	2 16N	45 10E	42
Crissier	46 33N	6 36E	17
Cristal L.	30 8S	60 10W	52
Cristalino	12 17S	51 30W	54
Cristobul, S.	19 51S	67 35W	54
Critchovo	41 28N	21 14E	33
Crittenden	34 5N	93 17W	48
Criu Metopon	34 22N	33 40E	59
Criu Metopon Pt.	35 15N	23 28E	59
Crivan	40 9N	44 41E	36
Crixa	14 40S	50 40W	54
Crixa Pequeno, R.	10 35S	48 35W	54
Crixa, River	12 55S	51 33W	54
Croach	55 45N	6 20W	10
Croagh	52 31N	8 50W	13
Croagh Patrick	53 46N	9 48W	12
‡ Croatia	44 40N	16 30E	33
‡ Croatia	45 21N	16 4E	23
Croaxombe	50 58N	2 40W	8
Croccia, Tr.	39 1N	16 44E	32
Croce (Sumatra)	5 15S	103 45E	40
Crochell	57 23N	4 30W	9
Crocodile R.	32 34N	31 55E	37
Crocodilos	30 38N	19 55E	59
Crocodilopolis	25 30N	32 29E	59
Crocodilopolis	29 23N	30 51E	59
Crocodilopolis	28 50N	31 27E	59
Crocodrilo Pt.	21 30N	83 0W	47
Croemore	56 7N	6 23W	9
Croft	52 17N	2 47W	8
Crofthead	55 51N	3 42W	10
Croghan	53 54N	8 10W	12
Croghan	54 1N	7 31W	12
Croghan M.	52 47N	6 18W	13
Croghan M.	53 59N	10 9W	12
Croglin	54 49N	2 40W	7
Croglin	55 16N	5 59W	10
Croia, *or* Ag-Hisar	41 31N	19 54E	33
Croisettes	46 33N	6 42E	17
Croisic, Le	47 17N	2 32W	15
Croisy la Haye	49 28N	1 24E	15
Croix	46 42N	6 27E	17
Croix Verte	47 17N	0 4W	15
Croizilles Hr.	41 5S	173 42E	57
Croker Ravine	33 12S	148 25E	56
Croker's Bay	74 40N	83 0W	45-1
Croker's Isle (Australia)	11 15S	132 40E	41
Cromack Pt.	54 30N	4 57W	10
Cromarth Gifford	51 35N	1 6W	8
Cromarty	57 41N	4 2W	9
‡ Cromarty	57 30N	4 5W	9
Cromarty Ferry	57 42N	4 1W	9
Cromarty, Firth of	57 40N	4 14W	9
Cromarty Ho.	57 40N	4 2W	9
Crombie Pt.	56 3N	3 33W	10
Cromdale	57 22N	3 38W	9
Cromer	52 56N	1 19E	7
Cromer	56 57N	5 9W	9
Cromford	53 6N	1 27W	7
Crommelin	54 59N	6 12W	12
Crommyon	37 56N	23 10E	34
Crompa, Isle	7 10S	121 30E	40
Crompton	53 35N	2 6W	7
Cromwell	53 8N	0 40W	7
Cronach	57 53N	4 30W	9
Cronay	46 45N	6 42E	17
Crone	53 21N	17 56E	24
Crone	53 17N	16 25E	24
Cronne	56 13N	8 18E	25
Cronstadt	60 0N	29 45E	27
Cronstadt	45 40N	25 31E	23
Cronware	51 46N	4 38W	8
Crook	54 21N	2 51W	7
Crook	59 5N	3 4W	9
Crook Haven	35 0S	150 52E	56
Crook Stank	58 19N	4 29W	9
Crook W.	55 18N	3 38W	10
Crook of Devon	56 11N	3 32W	10
Crooked Isle	29 56N	85 25W	48
Crooked I. Passage	22 45N	74 30W	50
Crooked Isle	22 48N	73 52W	50
Crooked Lake	48 5N	91 55W	47
Crooked Lake	42 30N	77 15W	47
Crookhaven	51 27N	9 42W	13
Crookston	55 45N	2 50W	10
Crookston Ca.	55 50N	4 22W	10
Crookstown	53 2N	6 47W	13
Croom	52 31N	8 41W	13
Cropton	54 17N	0 50W	7
Croquelardit	44 11N	0 44E	16
Crosby	54 56N	2 52W	7
Crosby	54 18N	1 22W	7
Crosby	53 43N	4 48W	10
Crosby Garret	54 29N	2 27W	7
Crosby, Gt.	53 28N	3 1W	7
Crosby, Lit.	53 31N	3 2W	7
Crosby Ravensworth	54 32N	2 41W	7
Crosland	50 37N	15 0W	7
Cross	54 21N	7 26W	12
Cross	53 33N	9 10W	12
Cross Cannonby	54 45N	3 27W	7
Cross, Cape	21 40S	14 8E	42
Cross Fell	54 42N	2 30W	7
Cross Keys	53 42N	7 5W	12
Cross, K.	50 14N	2 38W	9
Cross Path	18 15N	78 9W	50
Cross Sound	58 10N	136 0W	45-1
Cross, The	17 56N	77 12W	50
Cross W.	54 58N	4 50W	10
Crossabeg	52 22N	6 30W	13
Crossakeel	53 44N	6 57W	12
Crossbuyne	53 41N	8 57W	12
Crossdony	53 57N	7 24W	12
Crossen	51 0N	11 58E	24
Crossen	52 4N	15 10E	24
Crossgar	54 24N	5 39W	12
Crossgates	56 5N	3 22W	10
Crosshill	55 19N	4 37W	10
Crossin	53 52N	16 16E	24
Crossipol	56 36N	6 55W	10
Crossmaglen	54 5N	6 36W	12
Crossmichael	54 58N	3 59W	10
Crossmolina	54 6N	9 17W	12
Crossraguell, Ab.	55 20N	4 42W	10
Crossthwaite	54 19N	2 54W	7
Crossthwaite	54 37N	3 9W	7
Crosswood	55 48N	3 31W	10
Crostee	55 27N	3 8W	10
Croston	50 51N	1 14W	8
Croston	53 40N	2 46W	7
Crotingen	55 48N	21 12E	21
Crotona	39 10N	17 10E	59
Croulin Isle	57 20N	5 47W	9
Croupiere	45 41N	3 31E	16
Crow Feather R.	45 58N	95 7W	47
Crow Head	51 35N	10 11W	13
Crow I.	34 42N	85 57W	48
Crow Isle	51 37N	5 1W	8
Crow River	45 6N	93 20W	47
Crowborough	51 3N	0 11E	8
Crowdy H.	31 39S	152 50E	56
Crowell	51 41N	0 55W	8
Crowhurst	51 12N	0 2W	8
Crowland	52 41N	0 11W	8
Crowle	53 37N	0 50W	7
Crowley	52 12N	2 8W	8
Crown Isle (Loo Choo)	28 2N	129 15E	35
Croxall	52 20N	1 20W	8
Croxton	52 28N	0 46E	8
Croy	57 31N	4 1W	9
Croy	55 58N	4 0W	10
Croy, Fort	54 3N	9 40W	12
Croydon	51 22N	0 7W	8
Croydon	38 15N	86 6W	47
Croylecky	56 3N	4 27W	10
Croythurn	55 40N	4 23W	10
Crua Isle	53 31N	10 13W	12
Cruces	9 12N	79 40W	52
Cruces	23 2S	71 8W	53
Cruces, Ft.	28 48S	62 0W	53
Cruden	57 25N	1 54W	9
Cruden Bay	57 24N	1 51W	9
Cruden River	57 25N	1 50W	9
Cruden Scars	57 23N	1 51W	9
Crudwell	51 38N	2 4W	8
Crudy R.	58 29N	4 50W	9
Crugleton Ca.	54 45N	4 22W	10
Cruick W.	56 47N	2 43W	9
Cruit Isle	55 2N	8 27W	12
Crumlin	54 37N	6 13W	12
Crummock Water	54 33N	3 18W	7
Crunakeely Isle	53 20N	9 58W	13
Cruni	43 26N	28 10E	59
Cruseille	46 2N	6 9E	31
Crustumerium. *See* Envs. of Rome			31
Cruvie Cas.	54 50N	4 31W	9
Crux	30 50S	64 26W	53
Cruz de la Ballena	32 12S	71 25W	53
Cruz de Guerra, L.	35 45S	60 46W	53
Cruz, la	29 13S	57 2W	53
Cruz, la	7 59N	69 25W	52
Cruz de Mudela, Sta	38 40N	3 28W	30
Cruz, Sa.	40 1N	1 13W	29
Cruz, Sa.	42 35N	3 55W	30
Cruz, Sta.	40 2N	3 9W	30
Crystal Brook	33 15S	138 10E	56
Csalm	46 39N	21 7E	23
Cseffa	46 54N	21 43E	23
Csege	47 41N	21 7E	23
Csesztreg	46 43N	16 27E	23
Csongrad	46 43N	20 9E	23
Csorna Kapuvar	47 37N	16 50E	23
Csosmond	46 37N	17 30E	23
Csucsa	46 58N	22 42E	23
Ctesiphon	33 8N	44 35E	36
Cuancaballen	12 5S	74 53W	52
Cuarnens	46 38N	6 27E	17
Cuba, Island of	21 50N	78 30W	50
Cuba	42 37N	3 16W	30
Cubacon	14 11S	60 48W	54
Cubagua Isle	10 50N	64 15W	50
Cubbany R.	12 6N	76 40E	39
Cubellas	41 12N	1 42E	29
Cubbie	12 10S	6 0E	42
Cubbington	52 19N	1 29W	8
Cubert	50 29N	5 7W	8
Cubley	52 56N	1 46W	7
Cubnulzie	54 51N	4 31W	10
Cubra n Inn	57 55N	4 30W	9
Cubzac	44 57N	0 31W	16
Cucalo	39 44N	0 36W	29
Cuckfield	51 0N	0 10W	8
Cuckney	53 13N	1 9W	7
Cucole Mt.	44 18N	10 50E	31
Cucurape	31 4N	110 6W	49
Cucuta	7 41N	72 10W	52
Cudazzoni, M.	30 46N	9 30E	32
Cuddalore	11 40N	79 48E	39
Cuddapah	14 27N	78 50E	39
Cuddeaputnum	8 6N	77 25E	39
Cuddree	14 9N	78 12E	39
Cudgegon R.	32 25S	149 32E	56
Cudillen	43 35N	6 13W	30
Cudrefin	46 57N	7 [illegible]E	17
Cudworth	53 35N	1 26W	7
Cuellar	41 27N	4 16W	30
Cuença	40 3N	2 12W	29
‡ Cuença	40 8N	1 50W	29
Cuença	2 57S	79 15W	52
Cuerden	53 43N	2 40W	7
Cuernavaca	19 0N	99 47	49
Cueroo, River	40 20N	2 26W	29
Cuers	43 15N	6 5W	16
Cuerva	39 41N	4 13W	30
Cueva, la	22 24S	64 46W	53
Cuevas	40 18N	0 6E	29
Cuevas, las	40 20N	5 8W	30
Cuevas, las	23 50S	67 32W	53
* Cufa	32 4N	44 47E	36
Cuglieri	40 12N	8 32E	32
Cugnasco	46 10N	8 54E	17
Cuidreach	57 34N	6 22W	9
Cuil	56 16N	4 55W	10
Cuilcagh	54 12N	7 48W	12
Cuilcharron	56 31N	5 23W	10
Cuil Ho.	56 43N	5 19W	10
Cuilu	42 3N	26 1E	33
Cuinte	20 12S	42 6W	54
Cuis	40 28N	29 10E	59
Cuitaca	20 8S	68 18W	53
Cuivre River	38 58N	90 31W	47
Cul de Sac	16 15N	61 30W	50
Culac	58 9N	5 13W	9
Culbin Sands	57 38N	3 40W	9
Culbone	51 13N	3 39W	8
Culcairn	57 40N	4 19W	9
Culcheth	53 27N	2 31W	7
Culdaff	55 18N	7 10W	12
Culebra Isle	18 20N	65 30W	50
Culebra, Port	10 48N	85 43W	49
Culfally	57 34N	3 10W	9
Culfeightrim	55 12N	6 13W	12
Culgroat	54 49N	4 57W	10
Culhorn	54 52N	4 57W	10
Culiacan	24 54N	108 37W	49
Culiacan, River	24 20N	108 0W	49
Culile Port	18 12N	120 30E	40
Cull	58 18N	6 20W	9
Culla	38 53N	0 6W	29
Cullahill	52 48N	7 29W	13
Cullan	16 34N	2 21E	15
Cullar	37 34N	2 41W	29
Cullarin	34 45S	149 0E	56
Cullaville	54 4N	6 37W	12
Cullen	57 41N	2 51W	9
Cullenbutten	33 20S	150 2E	56
Cullera	39 8N	0 15W	29
Cullin Lake	53 58N	9 8W	12
Cullin	52 6	9 8W	13
Culloch	[illegible]	4 33W	10
Culloden, Fo.	[illegible]0N	4 5W	9
Culloden M.	[illegible]0N	4 5W	9
Cullu	37 0N	6 30E	58
Cully	46 29N	6 44E	17
Cullybackey	54 53N	6 21W	12
Cullyhanna	54 7N	6 34W	12
Culm	53 22N	18 26E	24
Culm	50 8N	12 28E	23
Culmington	52 26N	2 43W	8
Culmsee	53 14N	18 35E	24
Culmstock	50 54N	3 16W	8
Culna	23 12N	88 21E	39
Culoort	55 21N	7 21W	12
Culpee	22 1N	88 25E	39
Culroch	54 53N	4 56W	10
Culross	56 4N	3 37W	10
Cu'swick	60 10N	1 30W	10
Cult Ho.	56 51N	3 44W	10
Culter	57 6N	2 18W	9
Cultra	53 26N	5 25W	12
Cults	56 16N	3 3W	10
Cults	57 7N	2 11W	9
Cululu F.	31 6S	61 5W	53
Culver Cliff	50 41N	1 6W	8
Culver, Point	32 40S	125 8E	41
Culworth	52 7N	1 11W	8
Culzean Cas.	55 21N	4 46W	10
Cuma	38 45N	26 59E	59
Cumae	40 55N	14 1E	59
Cumae, G. of	40 47N	14 10E	59
Cumalgunge	25 20N	84 25E	39
Cumano	7 35N	6 40W	52
Cumana	10 25N	64 11W	52
Cumanaygua	22 13N	80 17W	50
§ Cumanches	31 50N	101 0W	49
Cumavary, River	6 35S	[illegible] 52W	52
Cumbach	50 3N	11 27E	22
Cumber	54 56N	7 12W	12
‡ Cumberland	54 41N	2 50W	7
‡ Cumberland	42 18S	146 48E	57
‡ Cumberland	33 50S	150 55E	56
‡ Cumberland Id. (Davis' Straits)	66 30N	66 0W	45-1
Cumberland Isle (Georgia)	30 53N	81 35W	48
Cumberland House	54 0N	102 35W	45-1
Cumberland (Maryland)	39 40N	78 50W	47
Cumberland Mts. Tennessee	36 20N	84 30W	48
‡ Cumberland (Nova Scotia)	45 38N	63 46W	46
Cumberland R.	37 21N	88 23W	48
Cumberland Strt.	61 4N	65 0W	45-1
Cumberland (Virginia)	37 25N	78 20W	48
Cumbernauld	55 58N	3 58W	10
Cumbray Isle, Great	55 47N	4 52W	10
Cumbray Isle, Little	55 43N	4 56W	10
Cumbray Light House	55 43N	4 56W	10
Cuminestone	57 33N	2 21W	9
Cumlarg	55 21N	4 24W	10
Cummadu	18 2N	81 15E	39
Cummertrees	54 50N	3 26W	10
Cumnock, New	55 21N	4 13W	10
Cumnock, Old	55 27N	4 17W	10
Cumu Bay	1 55S	44 30W	54
Cumwhitton	54 52N	2 47W	7
Cunaig	55 44N	5 25W	10
Cunaig	56 9N	4 25W	10
Cunama, River	2 28S	60 12W	52
Cunare R.	0 0N	73 32W	52
Cunda	18 3N	68 6E	39
Cundgauw	19 25N	83 0E	39
Cundgauw	19 40N	83 50E	39
Cuneo	44 23N	7 36E	31
Cunes	56 19N	6 3W	10
Cuneva Mount	4 40N	66 34W	52
Cunitz	50 57N	11 41E	21
Cunningham	41 33N	82 53W	47
Cunningham Mt.	33 10S	147 29E	56
Cuntamana	7 2S	74 56W	53
Cuon	47 28N	0 5W	15
Cupar (Angus)	56 33N	3 14W	10
Cupar (Fife)	56 19N	3 0W	10
Cup-eli	22 54N	116 2E	55
Cura	10 2N	67 27W	52
Curaçao Isle	12 12N	69 0W	52
Curatas	0 32S	71 21W	51
Curauna	33 14S	71 42W	53
Curdall	57 26N	3 25W	9
Cures	42 11N	12 40E	59
Cures. *See* Envs. of Rome			31
Curia	46 55N	9 33E	59
Curia Muria, G. of	18 0N	57 0E	35
Curias Pr.	34 33N	33 0E	59
Curicatore	37 3N	14 12E	32
Curicta	45 5N	14 35E	59
Curimatta	6 8S	44 15W	54
Curincu	0 7S	62 16W	52
Curini, Cl.	45 50N	14 29E	32
Curipum	19 20N	83 49E	39
Curische Nehrung	55 19N	20 47E	24
Curische Haff	55 18N	21 0E	24
Curium	34 42N	32 4E	59
Curlew Pt.	32 30S	137 46E	56
Curnehaki	17 15S	45 6W	54
Currai River	16 55S	51 50W	54
Curra Lake	53 44N	9 36W	12
Curragha	53 32N	6 26W	12
Currai	22 0N	87 35E	(39)
Currane, Lough	51 49N	10 7W	13
Currasy River	2 3S	74 0W	52
‡ Currawn Achil	53 5N	9 48W	12
Currens	52 12N	9 33W	13
Current River	36 33N	90 24W	48
Currey	54 1N	8 42W	12
Currie	55 54N	3 19W	10
Currie Furan	58 14N	4 20W	9
Currituck Inlet	36 30N	75 48W	48
Currituck Sound	36 20N	75 53W	48
Curroftn	53 27N	8 50W	12
Curroftn Lake	53 28N	8 51W	12
Currochilly	35 24S	150 5E	56
Curruckdeah	24 26N	86 10E	39
Curry, North	51 1N	2 56W	8
Curdooth Ca.	54 51N	4 19W	10
Curtil	46 23N	4 33E	16
Curuat River	5 33N	63 3W	52
Curubis	36 35N	10 53E	59
Curuguaty	24 30S	55 42W	54
Cururuhy River	20 48S	53 22W	54
Curupaity	27 12S	58 28W	53, 54
Curupatua	5 2S	71 17W	52
Curusu	29 54S	58 15W	53
Curutiba	25 27S	50 5W	54
Curutiba River	25 48S	52 12W	54
Curutton	31 20N	67 24E	39
Curwarry	35 51S	149 40E	56
Curwell	37 53S	149 57E	56
Cusa R.	31 30N	8 10W	58
Cusane	53 22N	8 46W	12
Cushendall	55 5N	6 5W	12
Cushendun Bay	55 7N	6 2W	12
Cusheville Inn	56 38N	4 0W	10
Cushnie	57 11N	2 50W	9
Cusis	27 25N	30 50E	59
Cussapaba	30 14S	53 30W	54
Cusset	46 8N	3 27E	16
Cussy	47 27N	4 2E	15
Custrin	52 37N	14 36E	24
Cutaco River	14 28S	16 40E	42
‡ Cutch	23 10N	69 50E	39
Cutch, Gulf of	22 45N	70 0E	39
‡ Cutch-Gundava	29 0N	68 30E	39
Cutch Toba	31 0N	67 30E	38
Cutch, Runn of	23 55N	70 0E	39
Cutchabary	21 42N	90 10E	(39)
Cuterias	11 56S	62 50W	54
Cuthbertshope	55 27N	2 20W	10
Cuthell	56 48N	3 27W	9
Cutigliana	44 6N	10 44E	31
Cutro	39 7N	16 56E	32
Cutsamona K.	57 23N	2 37W	9
Cutwa	23 40N	88 5E	39
Cuvier I.	36 26S	175 41E	57
Cuvier, Cape	23 55S	113 12E	41
Cuvilly	49 33N	2 4E	15
Cuvio	45 54N	8 45E	31
Cuxac	43 23N	2 18E	16
Cuxhaven	53 53N	8 42E	21
Cuyaba	15 35S	56 5W	54
Cuyaba, *or* St. Lourenzo River	17 47S	57 40W	54
Cuyana River	7 53S	62 40W	52
Cuyo	36 20S	58 50W	53
Cuyo Isle	11 0N	121 5E	40
Cuzco	13 38S	71 30W	52
Cwmgwili	51 55N	4 21W	8
Cyana	36 11N	29 49E	59
Cyanese	41 12N	29 7E	59
Cybate	38 6N	46 26E	59
Cyclades	37 0N	25 15E	59
Cydamus	30 40N	10 25E	59
Cydna	36 10N	29 10E	59
Cydnus R.	37 0N	34 50E	59
Cydonia	35 20N	24 0E	59
Cyllillog	53 7N	3 25W	7
Cynosura	37 0N	69 35E	39
Cyllene	37 55N	21 11E	34
‡ Cyllenia	37 57N	22 5E	34
Cynfyll Cayo	52 3N	3 55W	8
Cynopolis	28 21N	30 49E	59
Cynosema	40 55N	26 15E	59
‡ Cynuria	37 12N	22 45E	34
Cynwyl Elfed	51 56N	4 21W	8
Cyparissia	37 15N	21 42E	34
Cyparissius Sinus	37 20N	21 35E	34
Cyprus Isle	35 0N	33 20E	35
‡ Cyrenaica	31 30N	21 40E	59
Cyrene	32 52N	21 48E	59
Cyropol	37 30N	49 30E	59
Cyropolis	41 20N	69 30E	58
Cyrrhus	36 48N	36 57E	59
Cyrus R.	39 27N	49 20E	59
Cyta	42 15N	42 50E	59
Cythera (Cerigo)	36 13N	23 0E	34
Cytheris	36 13N	23 2E	34
Cythnos	37 25N	24 26E	34
Cythnos I.	37 23N	24 25E	34
Cytorum	41 51N	32 52E	59
Cyzicus	40 22N	27 55E	59
Czakova	45 28N	21 15E	23
Czakvar	47 25N	18 26E	23
Czarnikow	52 53N	16 34E	24
Czarnowo	53 8N	18 16E	24
Czarskoselo	59 40N	30 20E	27
Czaslau	49 54N	15 25E	23
Czempin	52 8N	16 43E	24
Czenstochau	50 49N	19 7E	28
Czepedlak	45 44N	17 30E	23
Czernahora	49 26N	16 31E	23
Czchen	54 7N	22 16E	24
Czornai	44 51N	26 35E	33
Czortkow	49 0N	25 54E	28
Czucza	49 24N	18 41E	23

D

Names.	Lat.	Long.	No. of Map.
Daal	57 11N	5 43W	9
Daal L.	57 9N	5 42W	9
Daalvil	57 7N	5 57W	9
Dabao	31 9N	79 58E	39
Daber	53 34N	15 17E	24
Daberath	32 42N	35 23E	37
Dabitonienbrock	51 45N	5 2E	19
Dablae	40 19N	30 46E	59
Dabolanas Pr.	26 29S	32 22E	44-1
Dabrayd	56 51N	5 37W	9
Daburich	32 42N	35 23E	37
Dacca	23 50N	90 28E	39
Dachanabades	16 0N	76 0E	38
Dachen	48 13N	11 24E	22
‡ Dacia	46 25N	25 40E	58
‡ Dacia Aureliani	43 10N	23 30E	59
Dacibyza	40 50N	29 24E	59
Dacres Castle	66 0N	61 50W	45-1
Dadarah	26 58N	68 2E	38
Dadi	36 41N	22 32E	34
Dadizeel	50 50N	3 5E	19
Dadraitchik	43 8N	27 4E	33
Dadree	28 33N	76 21E	39
Dadur	29 29N	67 47E	38
Dadur	29 0N	67 45E	39
Daeghabad	35 18N	59 16E	36
Daelen	50 44N	5 41E	19
Daer W.	55 21N	3 39W	10
Dafar	17 0N	54 0E	35
Dagel	29 33N	70 15E	38
Dagenham	51 32N	0 9E	8
Dagerhort	58 54N	22 2E	27
‡ Daghestan	41 30N	47 30E	28
Daglingworth	51 44N	2 1W	8
Dagmersellen	47 12N	7 59E	17
Dagnilar Mt.	33 10S	146 0E	56
Dagnlo	41 58N	19 42E	33
Dago Isle	58 52N	22 35E	27
Dagon	19 50N	92 17E	40
Dahab	28 20N	34 25E	43
Dahab, Djebel el	29 38N	34 58E	43
§ Dahae	39 30N	60 30E	58
Dahai	58 7N	3 42W	9
Dahaman	35 42N	7 27W	44
Dahurieh	30 50N	30 46E	43
Dahban	18 15N	42 35E	35
Dahlen	51 8N	6 10E	21
Dahmrou	28 54N	30 51E	43
Dahrieh	30 52N	30 45E	60
Daiawane Lake	54 8N	9 26W	12
Daich	42 58N	20 23E	33
Daily	55 15N	4 45W	10
Daily, New	55 16N	4 42W	10
Daiman R.	31 15S	57 15W	53
Dair Mouss	34 15N	36 44E	36
Dairsie	56 20N	2 56W	10
Daisan R.	37 4N	38 47E	36
Daix Fl.	51 26N	52 20E	58
Dajel	29 26N	70 10E	39
Dakari C.	38 17N	21 30E	34
Dakdak	27 55N	31 36E	43
Dakdzai L.	31 17N	89 55E	39
Dakuk *or* Tauk	35 10N	44 25E	36
Dakuk	35 12N	44 25E	36
Dal	56 58N	9 57E	25
Dal, River	60 40N	17 29E	26
Dalachy	57 30N	3 7W	9
Dalana	33 4N	67 53E	38
Dalangal	58 11N	3 54	9
Dalarie	56 51N	3 45W	9
Dalavaddy	55 24N	5 45W	10
Dalavich	56 16N	5 17W	10
Dalawnich	57 1N	3 35W	9
Dalbeath	55 13N	3 9W	10
Dalbeaty	54 55N	3 51W	10
Dalblau	55 20N	4 11W	10
Dalbreak	58 5N	4 7W	9
Dalbuie	57 22N	3 56W	9
Dalburgh	57 11N	7 23W	9
Dalby	60 36N	12 57E	26
Dalby Point	54 9N	4 45W	7
Dalcarlinch	57 16N	3 53W	9
Dalchork	58 2N	4 26W	9
Dalchruan	56 18N	4 4W	10
Dalcouary	58 5N	4 48W	9
Dalden	51 21N	12 58E	21
Dalduff Cas.	55 20N	4 39W	10
Dale	57 36N	4 58W	9
Dale	58 24N	3 27W	9
Dale, Fort	31 51N	81 52W	48
Dale R.	32 12S	116 45E	57
Dalee	19 31N	77 25E	39
Dalen	50 12N	5 53E	26
Dalen	52 41N	6 46E	18
Dalfoily	58 4N	4 2W	9
Dalfors	61 14N	15 25E	26
Dalgarvon	55 40N	4 43W	10
Dalgeh	27 38N	30 45E	43
Dalgety	56 3N	3 20W	10
Dalgrogan	57 13N	4 48W	9
Dalhanloch	57 54N	5 3W	9
Dalheha	58 20N	3 38W	9
Dalhousie, Cape	70 15N	130 0W	45-1
Dalhousie (New Brunswick)	48 4N	66 26W	46
Dalias	36 44N	2 51W	29
Dalindrien	56 48N	5 13W	9
Dalintober	55 25N	5 41W	10
Daljarrock	55 10N	4 40W	10
Dalkeith	55 5N	3 4W	10
Dalkey	53 17N	6 9W	13
Dalkey Isle	53 17N	6 6W	13
Dall	56 40N	4 18W	10
Dalla	57 22N	5 20W	9
Dallanen	32 25N	86 2E	39
Dallaveird	56 57N	5 9W	9
Dallerup	55 40N	9 50E	25
Dallgan	53 3N	8 51W	12
Dallin	56 30N	4 1W	9
Dallmore	58 23N	3 29W	9
Dallmore	57 13N	3 49W	9
Dallmore	57 26N	6 28W	9
Dalluntum	42 50N	17 50E	59
Dalnaspare Inn	57 21N	3 30W	9
Dalmahoy	55 54N	3 21W	10
Dalmally	56 23N	4 56W	10
‡ Dalmatia	43 43N	16 22E	23
‡ Dalmatia	44 15N	17 45E	5
Dalmellington	55 19N	4 24W	10
Dalmeny	55 58N	3 21W	10
Dalmeny Park	55 59N	3 20W	10
Dalmigavi	57 13N	4 3W	9
Dalmore	56 30N	4 13W	10
Dalmore	58 6N	4 17W	9
Dalnacardoch	56 48N	4 5W	10
Dalna Coppage	58 5N	4 27W	9
Dalnapol	57 24N	3 20W	9
Dalnaspidal	56 48N	4 14W	10
Dalnesate	58 7N	4 20W	9
Dalnies	57 35N	3 57W	9
Dalnon	58 18N	3 30W	9
Dalpe	46 26N	8 45E	17
Dalpeddar	55 20N	3 52W	10
Dalquharn	57 4N	2 9W	9
Dalquharran	55 17N	4 41W	10
Dalrach	57 50N	3 43W	9
Dalrach	56 47N	4 1W	9
Dalrey	57 29N	4 0W	9
Dalry	55 43N	4 44W	10
Dalry	55 7N	4 10W	10
Dalrymple	55 24N	4 35W	10
Dalrymple, Port	41 10S	147 0E	41
Dalscanar	57 23N	4 10W	9
Dalserf	55 44N	3 56W	10
Dalston	54 51N	3 0W	7
Dalswinton	55 9N	3 41W	10
Dalton	54 9N	3 11W	7
Dalton	55 4N	3 22W	10
Dalton, N.	53 56N	0 33W	7
Dalton, S.	53 55N	0 32W	7
Dalton le Dale	54 50N	1 2W	7
Dalupiri Isle	19 8N	121 15E	40
Dalvartin	57 27N	5 24W	9
Dalvey	57 24N	3 30W	9
Dalvine	56 34N	3 23W	10
Dalwater	57 22N	4 10W	9
Dalwhinnie Inn	56 55N	4 16W	10
Dalwination	58 19N	3 42W	9
Daly, N. T	53 11N	8 28W	13
Dalya	45 28N	19 4E	23
Dalzie	55 47N	3 50W	10
Dam R.	30 13N	92 15E	39
Damala	37 28N	23 21E	34
Damanhour	31 2N	30 30E	43
Damascus	33 32N	36 20E	36, 37
Damascus	41 25N	84 8W	47
‡ Damaun	32 5N	70 40E	38
Damaun	20 18N	72 55E	39
Damboolloo	7 46N	80 20E	39
Danchok	32 44N	79 25E	39
Dammer Pulo. *See* Singapore			39
Dame Marie	18 35N	74 28W	50
Damet	45 4N	0 33W	16
Damff Lake	57 30N	5 34W	10
Damghan	36 7N	54 38E	38
Damhead Inn	56 16N	3 20W	10
‡ Damietta	31 16N	31 30E	43
Damietta	31 24N	31 50E	43
Damm	53 25N	14 42E	24
Damm Lake	53 32N	14 40E	24
Dammartin	49 3N	2 45E	15
Damme	51 15N	3 17E	19
Damme	54 32N	8 11E	21
Dammen	54 33N	17 13E	24
Dammoodah River	23 10N	88 36E	39
Damphail Cas.	57 32N	3 30W	9
Dampier's Archipelago	20 30S	116 45E	41
Dampier's Group	3 30S	143 40E	41
Dampier's Strait	0 50S	131 10E	41
Dampier's Strait	6 12S	148 15E	41
Damsdorf	54 4N	10 20E	25
Damsig	57 16N	10 14E	25
Damur, Nahr el	33 41N	35 28E	37
Damusquim River	3 39N	68 15W	52
Damville	48 53N	1 4E	15
Dan Lough	53 4N	6 20W	13
Dana	28 42N	83 5E	39
Dana	55 57N	5 40W	10
Danaghmore	52 35N	6 12W	14
Danaster, *or* Tyras Fl.	58 0N	29 0E	58
Danaukencottu	11 25N	76 49E	39
Danakra	37 51N	30 41E	36
Danau	23 34N	121 30E	55
Danaw	22 20N	120 30E	40
Danbury	51 4N	0 34E	8
Danbury	30 18N	79 50W	48
Dandari	42 50N	41 10E	59
Dande	9 20N	43 50E	42
Dande	8 15S	13 48E	42
Dandridge	35 57N	83 3W	48
Dandyans	30 9N	44 10E	59
Danenberg	53 8N	11 2E	26
Danesfort	52 34N	7 12W	13
Danevale Pk	54 57N	4 0W	10
Danganstown	52 20N	7 0W	13
Dang	35 22N	50 17E	38
Dang L	31 10N	88 0E	39
Dangali	[illegible] 26N	73 45E	39
Dangaur	22 50N	82 54E	39
Dange	46 57N	0 35E	15
Danger Point	34 42S	19 20E	44-1
Danger V.	35 41N	63 30E	36
Dangerous Archipelago	15 0S	147 0W	1
Dango Pt. *See* Singapore			39
Dangurrio	36 21N	71 25E	39
Dangye	51 40N	0 5E	5
Danicalqui	36 6S	70 57W	53
Daniel I.	39 15N	125 0E	55
Daniel, Port	48 8N	[illegible]	46
Danielen	54 8N	22 27E	24
Danieni	44 34N	26 14E	33
Danilen	47 21N	7 56E	17
Danilov	58 12N	40 13E	27
Danilovka	50 21N	44 0E	28
Dankov	53 17N	39 6E	28
Dannac	46 8N	12 35E	26
Dannemarie	47 37N	7 7E	15
Dannemoine	47 54N	3 56E	15
Dannou	19 59N	72 45E	39
Danskin	52 53N	2 40W	10
Dante	13 30N	45 38E	35
Dantsic	54 21N	18 36E	24
Dantsic, Gulf of	54 50N	19 12E	24
‡ Danube	47 55N	8 20E	22
Danube River	45 30N	29 42E	28
‡ Danube, Lower	48 40N	12 55E	22
‡ Danube, Upper	48 5N	10 35E	22
Danubius Fl.	49 0N	13 0E	58
Danville	40 8N	87 55W	47
Danville	42 35N	77 51W	47
Danville	36 27N	79 40W	48
Danville	37 33N	84 43W	48
Daouanagur	25 7N	84 25E	39
‡ Daoudputra	29 0N	72 0E	39
Daoudieh	28 8N	30 49E	43
Daoulas	48 20N	4 22W	15
Dapa	24 11N	41 50E	35
Daphin	30 16N	86 15W	48
Daphnae	30 51N	32 7E	59
Daphne	36 7N	36 5E	59
Dar el Beida	33 27N	7 46W	44
‡ Dar Fur	14 0N	27 0E	42
Dara	37 32N	23 22E	34
Dara	37 11N	40 42E	36
Dara Gl.	29 2N	32 38E	40

Names.	Lat.	Long.	No. of Map.
Darabgerd	28 40N	54 36E	38
Daradax	15 30N	15 0W	58
Daradax R.	38 5N	26 0E	59
Daradus II.	16 0N	14 0W	58
Darah	37 44N	22 17E	34
Daraha, River	0 18N	65 11W	52
Darakani	25 35N	99 35E	43
Darampoory	12 7N	78 9E	39
Darapooram	10 45N	77 33E	39
Darachiema	57 18N	3 48W	9
Daras	37 9N	40 51E	59
Daraseo	18 0N	77 6E	39
D'Arbane River	32 33N	92 33W	48
Darcla	12 44N	77 12E	39
Darda	45 40N	18 42E	23
Dardanelles *or* Hellespont Strait	40 15N	26 30E	33,36
Dardu	35 11N	73 54E	39
Dar el Dajeba	35 48N	14 21E	33
Daren Berk	12 44N	8 35W	44
Darent	51 25N	0 13E	8
Darfo	45 53N	10 12E	31
‡ Darfour	11 0N	26 30E	42
Dargal Mt.	36 4S	148 25E	56
Dargoles	54 53N	4 41W	10
Darical	36 54N	2 57W	29
Dariel, Pass of	42 20N	45 0E	28
Darien	32 23N	81 28W	48
Darjeeling	27 1N	88 20E	39
Darien, Gulf of	9 20N	77 15W	52
Darinna	37 6N	41 32E	36
Darkehmen	54 22N	21 58E	24
Darlaston	52 55N	2 10W	7
Darlaston	52 34N	2 2W	8
Darley	53 10N	1 36W	7
Darley	54 1N	1 41W	7
Darling Downs	28 6S	151 50E	56
Darling River	32 10S	143 27E	41,56
Darlington	54 31N	1 34W	7
Darlington	43 57N	78 45W	46
Darlington	32 38S	151 12E	56
Darlington (South Carolina)	34 17N	79 52W	48
Darmawaram	14 22N	77 45E	39
Darmout	23 38N	39 47E	43
Darmstadt (Hesse)	49 52N	8 37E	23
Darna	35 6N	46 28E	59
Darnaway	57 35N	3 40W	9
Darneulle	47 12N	6 20E	15
Darnford	57 2N	2 26W	9
Darnhall	55 42N	3 14W	10
Darnis	32 47N	22 36E	59
Darnick	55 35N	2 46W	10
Darnley Bay	69 20N	123 30W	45-1
Daroca	41 13N	1 19W	29
Darog	47 41N	18 44E	23
Daroo	33 28N	60 20E	38
Darowen	52 35N	3 42W	8
Darra	24 51N	87 5E	39
Darrahnugur	29 15N	78 8E	39
Darrington	53 41N	1 15W	7
Darroch	56 53N	5 35W	9
Darsham	52 17N	1 33E	8
Darshee	15 48N	79 45E	39
Darsnokh	27 45N	73 24E	39
Dartford	51 26N	0 11E	8
‡ Dartmoor Forest	50 35N	3 56W	8
Dartmouth	44 40N	63 36W	46
Dartmouth	50 21N	3 33W	8
Dartuch, Cape	39 56N	4 3E	29
Darum	55 23N	8 40E	25
Daruvar	45 37N	17 11E	43
Darvel	55 36N	4 17W	10
Darwen	53 41N	2 30W	7
Darwin Mt.	36 22S	145 40E	56
Darsoung	29 54N	95 22E	55
* Dasharan	36 41N	38 5E	36
Dashashelzer	36 52N	31 16E	36
Dashour	29 46N	31 17E	43
Dashur	29 46N	31 13E	60
Dasmuni, Praesus	43 37N	8 26E	59
* Dasa	34 11N	4 30E	36
Dassen Isle	33 25S	18 2E	44-1
Dasses, F.	31 40S	24 48E	44-1
Dassow	53 54N	11 8E	21
Dawung	49 6N	11 38E	22
Datotsburg	41 1N	75 5W	47
Datou Point	2 50N	110 36E	40
Dattou Isle	0 4N	109 4E	40
Dauberey Mt.	31 12S	142 20E	56
Dauch	57 8N	2 55W	9
Daud Seedy	36 57N	10 54E	44
Daude, Seedy	36 47N	4 40E	44
Daule	1 53S	79 55W	52
Daulia	38 38N	22 43E	34
Daumeh	12 9N	35 20E	37
‡ Dauphiny	44 40N	5 50E	14
Daurikar	11 38N	31 50E	36
* Dausar	35 53N	38 40E	36
Dausara	35 55N	38 30E	59
Daus, Isle	25 10N	53 6E	38
Dava	3 28N	95 24E	40
Dava	57 27N	3 43W	9
Davenham	53 14N	2 30W	7
Daventry	52 16N	1 9W	8
Davercondah	16 46N	79 5E	39
Daverdisse	50 1N	5 3E	19
Davey, Port	43 40S	146 15E	41
Davidachol	56 46N	5 28W	9
Davidov	60 54N	27 37E	27
Davidsonville	36 26N	90 40W	48
Davidstow	50 40N	4 37W	8
Davies	36 55N	77 24W	48
Daviot	57 24N	4 6W	9
Daviot	57 20N	2 26W	9
Davipe	2 25N	67 56W	52
Davis' Inlet	55 50N	60 20W	45-1
Davison's Isle	13 0N	160 40E	1
Davy's Sound	72 0N	22 30W	45
Davis' Strait	66 0N	58 0W	45-1
Davyputnum	17 16N	81 44E	39
Dawah	23 50N	83 52E	39
Dawleepoora	24 0N	81 0E	39
Dawley	52 40N	2 27W	8
Dawlish	50 35N	3 27W	8
Dawrus Head	54 50N	8 36W	12
Dax	43 43N	1 2W	16
Dayara, M.	32 3N	4 50W	44
Daylesford	51 55N	1 38W	8
Dayna River	31 20S	58 0W	54
Daymiel	39 2N	3 28W	30
Dayton	39 42N	84 8W	47
De Bilt	52 7N	5 10E	18
De Brack	52 50N	5 46E	18
De Chats, Lake	45 30N	76 30W	46
De Freycinet Harbour	26 30S	114 10E	41
De Haag	51 33N	4 44E	18
De Ham	52 15N	5 21E	18
De Hauls	53 3N	6 18E	18
De Hond, *or* Western Scheldt	51 25N	4 0E	18
De Hunse	53 20N	6 19E	18
De Kruis Schans	51 16N	4 17E	19
De Kuinder, River	52 48N	4 46E	18
De Maaren	52 5N	5 22E	18
De Meden	53 26N	6 45E	18
De Pampel	52 7N	5 50E	18
De Pol	52 12N	6 8E	18
‡ De Witts' Land	20 0S	122 0E	41
Dead Gulf	44 35N	51 40E	33
Dead River	45 16N	69 51W	47
Dead, River	52 38N	8 26W	13
Dead Sea, *or* Bahr Lût	31 30N	35 33E	37
Deakovar	45 18N	18 27E	23
Deal	51 13N	1 23E	8
Deal	60 24N	1 14W	10
Deals voe	60 14N	1 12W	9
Dean	54 38N	3 26W	7
Dean Ch.	50 28N	3 46W	8
Dean, E.	50 46N	0 13E	8
Dean, W.	56 38N	2 58W	10
Deanfield	45 7N	68 26W	46
Dearborn Fort	42 0N	87 38W	47
Dearg, B.	56 52N	3 52W	9
Dearham	54 43N	3 27W	7
Dearn River	53 30N	1 13W	7
Dearne and Dove Cn.	51 32N	1 24W	7
Dearnie Forest	54 20N	4 50W	9
Dease's Inlet	70 40N	155 20W	45-1
Deba	11 16N	2 23W	29
Deba	36 20N	42 48E	59
Debai	25 17N	55 30E	38
Debalpoor	30 46N	73 50E	39
Debbet er Ramleh	28 55N	33 50E	60
Debden	51 58N	0 15E	8
Debeldoummar	29 44N	90 8E	40
Debeltza	44 5N	25 34E	33
Deben River	51 50N	1 21E	8
Debenham	52 14N	1 10E	8
Debesy	57 34N	53 42E	27
Debidill	57 24N	6 36W	9
Debir, *or* Kirjath-sephir	31 20N	35 3E	37
Deble Kieui	40 17N	28 4E	36
Deboma	40 50N	20 14E	59
Debretzin	47 37N	21 38E	23
Decatur	33 45N	84 31W	48
Decatur	39 57N	88 49W	47
Decatur	32 28N	88 4W	48
Decca M.	39 32N	19 52E	34
‡ Deccan	19 20N	79 0E	39
Deccan I.	22 30N	90 55E	39
Decelea	38 9N	23 48E	34
Deception Mt.	30 41S	138 9E	56
Dechkun	33 18N	38 9E	38
Decierta Isle	20 20N	169 0E	1
Deckendorf	48 48N	12 54E	22
Decumates Agri	48 30N	9 40E	58
Deda	46 58N	24 50E	23
Deddington	51 59N	1 20W	8
Dedington	51 17N	0 46E	8
Dedham	42 13N	71 10W	47
Dedlingen	52 58N	10 12E	21
Dee, Br. of	54 54N	3 58W	10
Dee Cas.	57 3N	2 58W	9
Dee, Glen	57 1N	3 41W	9
Dee L.	55 5N	4 25W	10
Dee L.	54 50N	4 2W	10
Dee Meeder	53 7N	6 56E	18
Dee River	53 12N	3 2W	7
Dee River	57 8N	2 5W	9
Dee River	54 46N	4 5W	10
Dee River	53 54N	6 20W	12
Dee R.	42 20S	146 41E	57
Deebank	57 3N	2 31W	9
Deedwal	32 59N	72 28E	39
Deedwanah	27 21N	74 32E	39
Deeg	27 25N	77 21E	39
Deel River	54 6N	9 13W	12
Deela	32 34N	68 [illegible]	38
Deembra	27 54N	69 22E	38
Deenair	38 0N	31 5E	60
Deens	52 31N	0 37W	8
Deengurh	28 55N	71 40E	39
Deepdale, R.	54 31N	2 8W	7
Deephope	55 24N	3 10W	10
Deeping, Market	52 42N	0 20W	8
Deer	57 31N	2 4W	9
Deer Isle	40 25S	62 11W	53
Deer Lake	57 0N	102 5W	45-1
Deer Sound	58 58N	2 48W	9
Deerfield	41 5N	81 17W	47
Deerhurst	51 50N	2 10W	8
Deerness River	58 50N	2 43W	9
Deersoule	58 0N	6 57W	9
Dees	47 8N	23 47E	23
Deesa	24 18N	72 12E	39
Deeshoo	30 34N	62 55E	38
Deetz	52 33N	11 40E	24
Deewa	18 5N	73 4E	39
Defiance Fort	41 15N	84 23W	47
Defford	52 5N	2 7W	8
Degana	43 5N	6 47W	30
Degerfors	64 17N	19 47E	26
Degharman	42 1N	26 26E	33
Degloor	18 33N	77 35E	39
Dego	44 30N	8 30E	31
Degon	22 10N	72 44E	39
Deh Douna	35 35N	58 50E	38
Deh I. Hajee	31 17N	63 47E	38
Deh Imaun	35 6N	67 37E	38
Deh Keir	28 30N	54 29E	38
Deh Koundee	32 58N	65 50E	38
Deh Minar	28 26N	53 21E	38
Deh Sebour	32 2N	65 45E	38
Deh Shalleh	31 32N	55 20E	38
Deh Zungee	34 47N	67 1E	38
Dehama	32 33N	36 7E	60
Dehemneh	24 45N	32 56E	43
Dehgang	23 16N	72 52E	39
Dehi Nou	38 5N	68 10E	38
Dehneu	34 25N	51 58E	38
Dehnemuk	35 17N	52 58E	38
Dehook	33 55N	58 12E	38
Dehra	30 16N	78 2E	39
Deidas	39 48N	50 52E	38
Deikote	28 34N	71 18E	39
Deimhof	49 22N	11 35E	22
Deir Aboufaneh	27 51N	30 45E	43
Deir Amgessur	27 18N	33 0E	43
Deir Antonios	28 53N	32 15E	43
Deir el A'daa	33 12N	36 9E	37
* Deir el Akul	33 51N	45 0E	36
Deir-el-Kamr	33 42N	35 35E	37
Deir Holos	28 44N	32 30E	43
Deir Menhund	29 22N	31 19E	43
Deir Saferan	37 35N	40 36E	36
Deir Station	26 56N	32 54E	43
Deir, W.	28 57N	32 15E	43
Deirode	51 27N	9 50E	21
Deirout	31 13N	30 36E	43
Dejberlund	55 56N	8 30E	25
Dejrd	26 44N	54 32E	38
Dekar	21 30N	81 21E	39
Dekergen	37 42N	54 57E	36
Del Rey, River	4 50N	8 55E	42
Delamere	53 13N	2 49W	7
‡ Delaware	39 0N	75 30W	47
Delaware Bay	39 0N	75 20W	47
Delaware River	26 15N	81 51W	48
Delaytan	48 31N	24 43E	23
Delboojer	57 8N	3 15W	9
Delden	52 15N	6 43E	18
Delderbroek	52 18N	6 30E	18
Delemura C.	35 48N	14 35E	32
Delen, Lake	61 50N	16 45E	26
Delendeh	38 27N	37 42E	36
Deltin, Pta.	43 0S	64 20W	51
Deltino, Castel	44 33N	7 5E	31
Delft	52 0N	4 21E	18
Delgada, Point	39 45N	123 35W	49
Delgada, Point	19 54N	96 24W	49
Delgada, Point	42 50S	63 35W	53
Delgada, Pta.	31 45N	16 59W	42
Delgado, Cape	10 30S	40 40E	42
Delgany	53 8N	6 7W	13
Delgaty	57 33N	2 26W	9
‡ Delhi	29 0N	77 14E	39
Delhi	28 35N	77 12E	39
Delhi Baba	39 51N	42 15E	36
Delhi (New York)	42 18N	74 58W	47
Deli	3 38N	98 50E	40
Deli Kamtchik, River	43 2N	27 25E	33
Dehktash	36 22N	30 33E	36,60
Delmozar	30 43N	53 2E	38
Delire	2 25N	53 25W	54
Delisle, Cape	51 40N	144 0E	35
Delitsch	51 30N	12 25E	24
Deliverance, Cape	11 2S	151 45E	41
Dell	58 30N	6 24W	10
Dellis, *or* Tedel	36 48N	3 54E	44
Delikitash	39 0N	37 5E	36
Delmore	56 18N	6 40W	9
Delmanoch	54 56N	4 57W	10
Delpuntum	13 48N	17 18E	59
Delagoa Bay	26 16S	32 45E	44
Delos	37 22N	25 17E	34
Delos, Great	37 23N	25 15E	34
Delos I.	37 28N	25 18E	59
Delphi	38 27N	22 30E	34
Delphi	40 32N	86 37W	47
Delphi M.	39 42N	23 47E	34
Delsperg	47 21N	7 21E	17
‡ Delta	31 15N	31 0E	41
Delting	60 21N	1 15W	10
Delvin, C. I.	53 36N	7 2W	12
Delviniaki	39 55N	20 31E	33
Delvino	39 54N	20 10E	33
Demak	6 58S	110 40E	40
Demarcation Point	69 44N	141 0W	45-1
Demawend Pk.	35 40N	52 10E	38
Dembarri	18 10N	28 50E	42
Dembea, Lake	12 10N	37 10E	42
Demer	17 30N	34 0E	42
Demer, River	51 5N	4 24E	19
Demerara, River	6 52N	58 11W	54
Demeshka	39 6N	21 56E	34
Demetrias	31 0N	67 10E	58
Demetrias	35 34N	44 6E	59
Demetrias	39 27N	22 56E	59
Demetrias	40 16N	30 35E	59
Deminin	53 50N	13 1E	21
Demifcapu	41 12N	22 12E	33
Demirdjiler	42 17N	24 56E	33
Demirehi-kioy. *See* the Bosphorus			33
Demir-hissar	41 14N	23 27E	24,25
Demir Kapu	37 1N	35 48E	36
Demirji Dagh	29 0N	28 30E	36
Demnur	11 15N	51 15E	38
Demnin	49 35N	24 5E	23
Demonio	30 30N	22 53E	34
Demopolis	32 30N	87 58W	48
Den Berg	52 10N	4 58E	18
Den Hitzert	51 44N	4 23E	18
Den Hock	51 19N	3 17E	18
Denbigh	53 11N	3 24W	7
Denbigh, Cape	64 15N	161 20W	45-1
‡ Denbighshire	53 6N	3 22W	7
Denbog	56 20N	3 11W	10
Denby	53 1N	1 23W	7
Dender, River	51 3N	4 6E	19
Dendera	26 10N	32 42E	43
Dendermonde	51 3N	4 6E	19
Dendour, Sheik	23 25N	32 48E	43
Denchworth	51 37N	1 27W	8
Denek Maden	39 45N	33 59E	36
Denekino	66 10N	81 20E	35
Denford	52 23N	0 32W	8
Dengis L.	39 5N	64 5E	58
Denholm	55 27N	2 43W	10
Denia	38 48N	0 2E	29
Denial B.	32 14S	133 30E	56
Denill	37 44N	29 36E	36
Denino	56 18N	2 43W	10
Denklingen	47 55N	10 52E	22
‡ Denmark	55 30N	10 0E	25
Denmark R.	34 55S	117 20E	57
Dennesness	59 26N	2 21W	9
Dennevitz	51 56N	12 58E	24
Dennington	52 15N	1 20E	8
‡ Dennokaenye	45 11N	21 52E	23
Denny	56 2N	3 54W	10
Dennysville	44 55N	67 15W	46
Denoon Cas.	56 35N	3 0W	10
Dent	54 16N	2 29W	7
Dent de Midi M.	46 11N	6 56E	17
Dent de Morcle M.	46 12N	7 6E	17
Dento	45 21N	21 19E	23
Denton	52 53N	0 42W	7
Denton	53 56N	1 47W	7
Denton	36 50N	75 47W	47
Denton	51 11N	1 10E	8
Denver	52 37N	0 24E	8
Denzig	53 15N	15 48E	11
Deobun	29 40N	77 42E	39
Deoghur	25 24N	73 53E	39
Deogong	26 5N	75 22E	39
Deoree	21 4N	80 15E	39
Deorum Currus M.	9 55N	13 0W	58
Depas, Kr.	31 43S	29 0E	44
Depen	52 11N	0 38E	8
Deposit, Fort	34 23N	86 33W	48
Depot of Sturt	24 26S	144 18E	56
Deptford	51 28N	0 2W	8
* Der	33 17N	30 55E	36
Der Teers	51 49N	5 47E	18
* Dera	34 15N	42 12E	36
Dera Deen	30 35N	70 51E	38
Dera Ghazee Khan	30 10N	70 30E	39
Dera Ismael Khan	31 58N	70 48E	38,39
Deragu, *or* S. Jean Climax	29 24N	32 30E	43
Deralna Urd, *or* Karu Su	39 0N	47 25E	36
Derak Kal	37 18N	30 28E	36
Derar, Isle	21 4N	32 41E	43
Derbe	37 20N	33 50E	59
Derbend	38 48N	67 44E	38
Derbent	42 9N	48 20E	28
Derbent	38 40N	29 19E	36
Derby	44 53N	72 4W	47
Derby	52 56N	1 28W	7
Derbyshire	53 0N	1 35W	7
Dereham, East	52 42N	0 55E	8
Dereguz	37 13N	59 9E	38
Dereveragh, Lough	53 30N	7 19W	12
Derevnia	67 25N	147 5E	35
Derg Lough	54 37N	7 53W	12
Derg Lough	52 58N	8 18W	13
Derina, Lake	51 53N	10 1W	13
Deroai	28 14N	57 24E	38
Deris	30 55N	28 52E	39
Derna	32 40N	22 0E	42
Dernis	43 53N	16 11E	23
Derpt	58 19N	26 40E	27
Derr	22 35N	32 25E	42
Derra Suam	38 51N	45 45E	38
Derrapoor	27 38N	78 10E	39
Derrinane	51 45N	10 8W	13
Derro	22 40N	32 15E	43
Derry Common	55 8N	8 11W	12
Derry, Lake	42 59N	71 20W	47
Derry, River	52 40N	6 41W	13
Derrybane	53 58N	7 32W	12
Derrybrian	53 8N	8 36W	13
Derrybrian	53 4N	8 35W	13
Derrycorrib	54 12N	9 53W	12
Derrygonelly	54 25N	7 48W	12
Derryloran	54 38N	6 47W	12
Derryscollop	54 26N	6 38W	12
Ders	47 8N	20 20E	23
Dertona	44 55N	8 50E	59
Deru Deen Punah	30 35N	70 58E	39
Derval	47 40N	1 40W	15
Dervendista	40 4N	21 37E	33
Dervitzi	31 45N	21 23E	34
Dervock	55 7N	6 29W	12
Derwen	53 3N	3 22W	7
Derwent R.	54 41N	3 20W	7
Derwent R.	53 25N	1 47W	7
Derwent, River	53 45N	0 56W	7
Derwent R.	42 52S	147 21E	57
Derwent Water	54 34N	3 9W	7
Derzow	53 3N	14 53E	24
Des Moines River	41 48N	92 18W	47
Les Sables, Lake	46 10N	75 44W	46
Desaguadero Mendoza	33 25S	66 50W	53
Desaguadero, River	17 0S	69 40W	52
Desborough	52 26N	0 49W	8
Descabezado Peak	35 37S	70 0W	53
Descomeida, Point	20 50N	90 28W	49
Desculia I.	37 29N	22 52E	34
Descada, Cape	32 17S	18 18E	44
Desembogue	19 30S	48 30W	54
Desert, Great Salt, of Khorassan	34 25N	55 0E	38
Desertmartin	54 47N	6 40W	12
Desertoghil	54 58N	6 40W	12
Desford	52 37N	1 16W	8
Desiderada, *or* Desiderata, Isle	16 18N	61 5W	50
Deslo	45 35N	9 9E	31
Desire Port	47 40S	66 0W	51
Desire River Port	47 45S	66 30W	51
Deskford	57 37N	2 51W	9
Desna River	50 32N	30 30E	28
Demitas	10 30N	20 31E	31
Desolation, Cape	61 6N	48 20W	45-1
Desolation, Cape (Del Fuego)	55 0S	71 45W	51
Desour	25 31N	32 36E	43
Despair Bay	53 15N	59 17W	46
Despair Cape	48 21N	64 22W	46
Desphina	38 24N	22 30E	34
Despot Iahuk	41 30N	24 13E	33
Desporto Dagh	41 22N	24 56E	31
Dessau	51 48N	12 10E	24
Deseronav	26 20N	82 6E	39
Dessye	22 44N	75 10E	39
Desterro, N. S. do	27 30S	48 18W	54
D'Estree's B.	36 0S	137 45E	56
Detchant	55 37N	1 52W	7
Detention R.	41 3S	145 34E	57
Detern	53 13N	7 46E	21
Detmold	51 55N	8 52E	21
Detroit	42 22N	83 16W	48
Dettelbach	49 49N	10 9E	22
Dettingen	50 3N	8 54E	22
Dettingen (Aargau)	47 34N	8 13E	17
Dets	44 17N	22 37E	33
Deugh W.	55 18N	4 17W	10
Deurne	51 27N	5 48E	18
Deux Ponts, *or* Zweybrucken	49 15N	7 23E	22
Deva	45 52N	22 53E	23
Deva	53 20N	3 0W	58
Devar Isle	55 25N	5 37W	10
Devekuil	42 20N	25 57E	32
Develners	47 21N	7 18E	17
Develtus	42 28N	27 10E	59
Devenick	57 7N	2 9W	9
Deventer	52 15N	6 9E	18
Deviapatam	9 30N	78 54E	39
Devicottah	11 18N	79 50E	39
Devil's Bridge	52 22N	3 52W	8
Devil's Glen	53 2N	6 8W	13
Devil's Nose	51 20N	115 50W	45
Devils Tower. *See* Gibraltar			29
Devipoora	23 30N	77 14E	39
Devizes	51 22N	1 58W	8
Devol	40 40N	20 50E	33
‡ Devon	41 25S	146 30E	57
‡ Devon, North (Harrow's Strait)	75 50N	85 0W	45-1
Devon, River	56 7N	3 50W	10
Devon, W.	56 13N	3 42W	10
Devonport	50 23N	4 0W	8
‡ Devonshire	50 44N	3 43W	8
Devra Libanus	0 22N	38 30E	42
Devynock	51 56N	3 33W	8
Dewar	55 43N	3 3W	10
Dewchurch	51 59N	3 42W	8
Dewdurp	27 32N	84 35E	39
Dewlish	50 47N	2 21W	8
Dewsbury	53 42N	1 37W	7
Dexter	42 2N	84 0W	47
Deyhifaz	35 35N	65 1E	38
Deyna	50 59N	3 31E	19
Deysore	25 27N	88 4E	39
Dezna	46 30N	22 0E	23
Dhagri R.	30 2N	89 10E	39
Dhakur	30 20N	80 20E	39
Dhana	30 46N	35 42E	43,60
Dhar	22 35N	75 21E	39
Dharmsaleh	29 48N	81 22E	39
Dharoor	18 43N	76 5E	39
Dharwar	15 26N	75 8E	39
Dhatowlie	27 52N	78 24E	39
Dhawalagiri Mt.	28 55N	83 10E	39
Dhenkanaulgur	20 35N	85 31E	39
Dherbieres	44 37N	4 47E	16
Dhergaom	21 50N	74 15E	39
* Dhoba	26 35N	36 45E	36
Dhobhang	27 18N	86 55E	39
Dhoda	33 24N	71 30E	38
Dholka	22 44N	72 30E	39
Dholpoor	26 40N	77 48E	39
Dhonnh	25 11N	72 25E	39
Dhonbrena	38 15N	22 57E	34
Dhoor	14 48N	78 50E	39
Dhorajee R.	21 25N	70 0E	39
Dhu, Lake	53 40N	9 42W	13
Dhu Loch	58 14N	4 58W	9
Dhu Lough	52 48N	9 19W	13
Dhumpi	29 0N	83 12E	39
Dhumterry	20 34N	81 29E	39
Dhunchi	28 17N	85 12E	39
Dhunda Raje-poorees	18 15N	73 4E	39
Dhurrumpoor	20 3N	73 15E	39
Dhuy	50 34N	4 50E	19
Dhyneveylee	19 0N	73 24E	39
Dia	35 28N	25 10E	59
Diabeg	57 34N	5 40W	9
Diablerets	46 18N	7 10E	17
Diadin	39 24N	43 45E	36
Diakopta	38 6N	22 12E	34
Diamant	14 25N	60 58W	50
Diamante, Ft.	44 28N	8 50E	31
Diamante, New course of the	34 30S	68 40W	53
Diamond	39 41N	90 7W	47
Diamond Point	5 15N	97 45E	40
Diaplo	39 46N	19 33E	34
Diarbekir	37 56N	39 50E	36
Dias	32 6S	68 23W	53
Diatkovo	56 2N	32 45E	27
Diayalah R.	34 0N	44 50E	36
Dibar	31 51N	55 51E	37
Dibbie, Lake	14 30N	1 45E	42
Dibbie L.	15 3N	2 55W	42
Dibbin	32 18N	35 57E	37
Dibden	50 53N	1 26W	8
Dibeja	36 1N	14 9E	32
Dibon	31 31N	35 51E	37
Dibong R.	28 20N	96 0E	55
Dibra, Inferior	41 32N	20 41E	33
Dibra, Superior	41 25N	20 43E	33
Dicaea	41 5N	25 9E	59
Dick, Great	54 3N	8 54E	25
Dick, Little	54 3N	8 50E	25
Dickebush	50 48N	2 48E	19
Dickinsonville	36 42N	82 21W	48
Dickirch	49 52N	6 8E	19
Dickleborough	52 24N	1 10E	8
Dicomano	43 53N	11 32E	31
Dicte M.	35 6N	26 0E	59
Didbrook	51 59N	1 55W	8
Didewaght	41 48N	42 11E	36
Dideypoor	21 0N	86 54E	39
Didlacken	54 32N	21 41E	24
Didsbury	53 25N	2 13W	7
Didyma	37 26N	23 11E	34
Didyme	38 37N	14 30E	59
Didyme	25 37N	33 20E	43
Die	44 45N	5 23E	16
Die	20 19N	68 30E	38
Die Clus	52 55N	7 21E	21
Diebidale	57 49N	4 37W	9
Dieboldsau	47 23N	9 40E	17
Dieburgh	49 55N	8 47E	22
Dieffelt	50 16N	6 2E	22
Diego, P. D.	15 48N	96 8W	49
Diego Ramirez, Is.	56 25S	68 0W	51
Diego, S.	20 58S	63 5W	53
Diekholzen	52 5N	9 54E	21
Dielkon	47 24N	8 23E	17
Diemens (Van) Land	42 0S	147 0E	57
Diemen's Strait (Japan)	31 0N	131 0E	35
Diemtigen	46 41N	7 34E	17
Diepenau	52 24N	8 43E	21
Diepenheim	52 11N	6 35E	18
‡ Diepholz	52 35N	8 30E	21
Diepholz	52 36N	8 21E	21
Dieppe	49 55N	1 6E	15
Dieren	52 4N	6 4E	18
Dierlochy	57 5N	5 6W	9
Diernstein	48 26N	15 27E	23
Diesbach	46 51N	7 38E	17
Diesbach	47 6N	7 22E	17
Diemen	52 7N	8 10E	21
Diessen	51 20N	5 10E	18
Diessen	47 41N	8 14E	17
Diest	50 58N	5 1E	19
Dieu, Isle	46 42N	2 23W	15
Dieuonard	48 57N	6 6E	15
‡ Diekenbrug	52 50N	6 23E	18
Dieveren	52 53N	6 18E	18
Diezma	37 23N	3 31W	30
Difficulty C.	57 40N	7 3W	9
Digagunny	32 11S	148 20E	56
Digby	53 5N	0 23W	7
Digby (Nova Scotia)	44 37N	65 50W	46
Digges	20 20N	16 44E	30
Diggee	26 18N	75 30E	39
Dighty W.	56 31N	3 0W	10
Dignac	45 34N	0 15E	16
Dignagur	23 27N	87 40E	39
Dignano	44 58N	13 54E	23
Digne	44 5N	6 14E	16
Digny	48 32N	1 4E	15
Digoin	46 27N	4 0E	16
Digwir	41 24N	42 50E	36
Dihewy	52 11N	4 13W	8
Dihong River	27 50N	95 20E	40
Dijon	47 19N	5 5E	15
Dikernes	31 6N	31 37E	43
‡ Diknau Mjot	27 50N	4 0W	44
Dileman	36 45N	49 53E	38
Dilga	44 9N	23 47E	33
Dilgram	32 10N	63 20E	58
Dillenburg	50 42N	8 13E	22
Dillengen	48 34N	10 31E	22
Dillingen	50 58N	7 56E	21
Dillingham	52 12N	0 22E	8
Dilman	38 2N	44 27E	38
Dilnagan	55 1N	4 54W	10
Dillyjoon	34 10N	50 28E	38
Dima Pt.	40 50N	172 10E	57
Dimitsana	37 36N	22 3E	34
Dimitrios, Ag.	38 25N	22 52E	34
Dimokea	20 3N	34 53E	42
Dimotika	41 10N	26 20E	33
Dinaburg	55 51N	26 23E	27
Dinagepoor	25 46N	88 55E	39
Dinan	52 42N	7 17W	13
Dinan	48 27N	2 4W	15
Dinas-Mowddwy	52 43N	3 40W	8
Dinant	50 15N	4 54E	19
Dinapoor	25 36N	85 3E	39
Dinaretum Pr.	35 40N	34 38E	59
Dinart Strath	58 24N	4 48W	9
Dinas Hd.	52 2N	4 54W	8
Dincana	31 15N	72 15E	39
Dindugul	10 22N	78 5E	39
Dindin	4 10N	100 30E	40
Dindory	22 21N	81 35E	39
Dindymus M.	39 30N	31 30E	59
Dindymene M.	38 53N	30 10E	59
Dineir	38 4N	30 21E	36
Dingelfingen	48 35N	12 24E	22
Dingelstadt	51 22N	10 22E	24
Dinglauken	54 24N	22 4E	24
Dingle	52 8N	10 19W	13
Dingle Bay	52 4N	10 20W	13
Dingle Harbour	52 7N	10 17W	13
Dingwall	57 35N	4 25W	9
Dinham	51 15N	0 48W	7
Dinish Isle	51 44N	10 13W	13
Dinkelsbuhl	49 4N	10 19E	22
Dinlabyre	55 1N	2 45W	10
Dinnat	57 4N	2 56W	9
Dinne Fd.	70 46N	22 30E	26
Dino, Isle	39 51N	15 45E	32
Dinslaken	51 34N	6 45E	21
Dintenheim	48 12N	10 4E	22
Dinwoodie Gr.	55 10N	3 24W	10
Dio-Caesarea	38 28N	34 50E	59
Diomedis Pr.	43 30N	16 0E	59
Dionysius	32 55N	36 46E	37
Dionysopolis	43 26N	28 10E	59
Dios Gyor	48 8N	20 38E	23
Dioscoridis I.	12 10N	53 45E	58
Dioscurias	42 43N	41 25E	59
Diospolis	31 7N	31 21E	59
[illegible]polis	31 50N	34 55E	37
[illegible]polis Mag.	25 40N	32 38E	59
[illegible]polis Par.	26 8N	32 20E	59
Dioukova	58 22N	48 37E	27
Diourmen	45 46N	33 55E	28
Dipach	49 36N	5 58E	19
Dippoldswald	50 52N	13 36E	21
Direction Hill	40 48S	65 12W	53
Direction Mt.	42 36S	145 41E	57
Diri R.	43 35N	46 0E	59
Dirkotis	30 22N	47 32E	59
Dirie, Str.	57 44N	5 0W	9
Dirinah	44 27N	16 36E	33
Dirk Hartogs Isle	25 40S	112 50E	41
Dirksborn	52 16N	4 48E	18
Dirleton	56 3N	2 45W	10
Dirrington	55 47N	2 30W	10
Dirschau	54 6N	18 45E	24
Disappoint, Mt	37 26S	145 23E	56
Disappointment Isle (Aukland Group)	50 44S	165 50E	41
Disbachi	35 30N	24 49E	33
Dischingen	48 41N	10 23E	22
Disco, Isle	69 30N	54 30W	45-1
Discovery B.	38 10S	141 8E	56
Diseworth	52 48N	1 18W	8
Dishforth	54 10N	1 25W	7
Disk W.	55 6N	4 45W	10
Disley	53 21N	2 2W	7
Disna	55 31N	28 3E	27
Dispersion Mt.	34 35S	142 21E	56
Diss	52 23N	1 6E	8
Dissentis	46 41N	8 51E	17
Disserth	52 13N	3 25W	8
Distamo	38 24N	22 41E	34
Distington	54 35N	3 35W	7
Distinton	54 36N	3 32W	7
Distos	38 17N	24 11E	34
Distriana	42 17N	6 13W	30
‡ District, North (C. Breton Isle)	46 20N	61 8W	46
‡ District, North-East (C. Breton Isle)	46 20N	60 40W	46
‡ District, South (C. Breton Isle)	45 37N	61 4W	46
Ditsuple	57 27N	3 47W	9
Ditisham	50 23N	3 34W	8
Ditcheat	51 7N	2 32W	8
Dittesheim	49 56N	7 57E	22
Ditto Low.	51 8N	1 34W	8
Ditto W.	51 31N	0 1E	8
Ditton B.	34 31S	119 15E	57
Dittos	34 35N	86 43W	44
Diu Fort and Isle	20 12N	71 4E	39
Dium	32 36N	35 44E	37
Dium	40 10N	22 33E	59
Diurness	58 34N	4 44W	9
Diurness Loch	58 35N	4 47W	9
Diva H.	57 8N	2 0W	58
Divasa	45 8N	16 21E	23
Diveny	48 25N	19 24E	23
Dives	49 18N	0 6W	16
Divillaan Isle	54 5N	10 9W	12
Divis	54 36N	6 2W	12
Divodurum	49 12N	6 5E	58
Divri	37 51N	21 47E	34
Divrigi	39 20N	38 8E	36
Divy Pt.	15 55N	81 16E	39
* Diwamyeh	31 55N	45 2E	36,38
Dixmude	51 2N	2 52E	19
Dixon Mt.	34 52S	149 25E	56
Dixon's Entrance	54 30N	132 0W	45-1
Diyalah R.	34 0N	44 40E	38
Dizahab	28 30N	34 31E	60
Diztul	32 6N	48 35E	38
Diztul R.	32 35N	49 0E	38
Djadak R.	30 0N	85 35E	37
Djaldjaya L.	32 30N	84 50E	37
Djan Ana, Ras	48 58N	66 55E	35
Djang-abrangdzong-kon-utso	29 38N	87 0E	39
Djavat	39 50N	48 20E	28
Djebail	34 10N	35 48E	36
Djebal	30 40N	35 35E	43
Djebel	28 0N	33 43E	41
Djebel Abad	28 50N	30 20E	43
Djebel Abou Veragla	29 35N	32 0E	43
Djebel Agrib	28 10N	32 37E	43
Djebel Faratoul	20 59N	34 5E	43
Djebel Gebel	20 0N	31 16E	43
Djebel Kurin	7 30N	35 20E	36
Djebel Mesawaki	28 16N	31 56E	43
Djebel Rumleh	28 54N	30 4E	43
Djebel Tit	9 48N	33 2E	43
Djebouf	18 58N	37 31E	36
Djemilah	36 6N	5 41E	44
Djenerli	41 4N	27 53E	31
Djesr Erkene	41 28N	26 30E	31
Djibeli	30 47N	26 52E	36
Djiddah	21 50N	39 25E	35
Djimowa	36 38N	22 24E	34
Djokjo Kerta	7 58S	110 22E	40
Djook R.	30 7N	23 15E	39
Djosholkuragher	30 30N	83 50E	39
Djumaka	42 3N	23 20E	33
Djura	60 36N	14 57E	26
Dmitriev	52 10N	35 21E	28
Dmitrievsk	56 0N	39 54E	27
Dmitrievskoe	52 51N	37 51E	28
Dmitrievskoe	52 46N	47 51E	28
Dmitroy	56 18N	37 20E	27
Dmitrovsk	52 28N	35 13E	28
Dnieper, River	46 32N	31 30E	28
Dniester, River	46 6N	30 30E	28
‡ Doab	27 0N	79 0E	39
Doagh	54 45N	6 1W	12
Doagh	55 14N	7 51W	12
Doaks	45 45N	80 58W	48
* Doan	16 20N	52 20E	35
Doan, St.	54 50N	6 50W	12
Doangaree	25 35N	73 51E	39
Dobberan	54 3N	11 58E	21
Dobbertin	53 40N	12 9E	21
Dobb's Cape	65 0N	87 40W	45-1
Dob-del	48 20N	20 43E	23
Dobee	22 55N	77 55E	39
Dobern	51 37N	14 4E	24
Doblet Mandru. *See* the Bosphorus			33
Doblitz	51 33N	11 52E	21
Doboi	44 45N	18 15E	33
Dobor	44 59N	18 19E	33
Dobral	42 40N	16 55E	33
Dobrianka	52 1N	31 10E	28
Dobrilugk	51 35N	13 34E	24
Dobrokoz	46 27N	18 20E	23
Dobromil	49 37N	22 52E	23
Dobrzyce	51 54N	17 37E	24
Dobrzyn	52 42N	19 30E	28
Doce, River	19 32S	39 45W	54
Dochart, L.	56 25N	4 30W	10
Dochaena	32 16N	68 38E	39
Docheildjian, L.	32 0N	83 5E	39
Dochfour Ho.	57 25N	4 17W	9
Dochfour, L.	57 25N	4 17W	9
Dockchitsy	54 49N	27 37E	27
Docking	52 54N	0 37E	7
Dodaballo	13 12N	77 23E	39
Dodairee	14 18N	76 45E	39
Doddenham	52 12N	2 21W	8
Doddington	53 13N	0 41W	7
Doddington	55 36N	1 59W	7
Doddington	52 31N	0 2E	8
Dodee	32 6N	75 7E	39
Dodman Pt.	50 13N	4 47W	8
Dodona	39 55N	20 40E	59
Dodworth	53 33N	1 32W	7
Doe, Glen	57 13N	5 0W	9
Doe, Bridge	57 9N	4 55W	9
Doesah	22 35N	85 35E	39
Doesburg	52 1N	6 7E	18
Doetinchem	51 58N	6 19E	18
Dog Isle	13 40S	133 0W	1
Dogara	24 59N	78 46E	39
Dogger Bank	54 50N	2 30E	6
Dogliani	44 38N	8 6E	31
Dognaeska	45 17N	21 48E	23
‡ Dog-r[illegible]ans	64 0N	125 0W	45
Dogumbazug	30 6N	51 10E	38
Dolan	44 50N	28 4E	33
Doine, L.	56 21N	4 25W	10
Doiran	41 12N	22 52E	33
Dok	34 9N	76 30E	39
Dokas	67 7N	21 2E	26
Doke I.	37 20N	23 20E	34
Dokhan Gl.	27 15N	32 42E	43
* Dokhara	34 35N	44 0E	36
Dokhergan	37 43N	46 8E	38
Dokkedal	56 58N	10 15E	25
Dokolen'	46 22N	27 44E	33
Dol	48 33N	1 45W	15
Dolart, The	53 15N	7 10E	21
Dolaugwyn	52 37N	4 1W	8
Dolbenmaen	52 50N	4 14W	7
Dolbey	58 18N	6 48W	9
Dôle	47 6N	5 30E	15
Dôle, Mount	46 26N	6 8E	17
Doleite, O.	37 23N	7 32W	30
Dolganova	65 15N	117 50E	35
Dolgelly	52 45N	3 50W	8
Dolghinov	54 38N	27 26E	27
Dolgoe	51 57N	37 49E	28
Dolgoi, Isle	69 16N	59 10E	27
Dolgovka	58 56N	30 1E	27
Dolhe	49 10N	23 27E	23
Doliche	37 3N	37 22E	59
Dolina	48 58N	24 4E	23
Doljitska	51 11N	25 33E	28
Dollah	16 25N	95 50E	40
Dollar	56 10N	3 41W	10
Dollar Law	55 32N	3 22W	10
Dollas	57 34N	3 31W	9
Dollene'	38 2N	22 27E	34
Dollonon	36 46N	29 0E	36
Dolmore	58 17N	6 51W	9
Dolores, Isle	23 50N	131 42E	35
Dolores	23 5N	104 43W	49
Dolores	27 50N	35 23W	49
Dolores, Los	16 44N	90 30W	49
Dolores	31 18N	110 3W	49
Dolores	36 20S	57 30W	53
Dolphin Hd.	18 21N	78 10W	50
Dolphin Strait	69 20N	116 30W	45-1
Dolphington	55 42N	3 26W	10
Dolsk	52 0N	17 4E	24
Dolstad	65 57N	13 28E	26
Doltzig	52 0N	17 8E	24
Dolwyddelan	53 4N	3 5W	7
Domano	39 46N	40 18E	59
Domanovitchi	52 17N	29 20E	28
Domnau	54 26N	20 48E	24
Domoai	38 11N	30 25E	36
Dombe	48 5N	23 50E	23
Dombresson	47 4N	6 58E	17
Dombroka	50 13N	21 4E	23
Dombrovitza	51 35N	26 20E	28
Dombrowsk	53 11N	17 15E	24
Domburg	51 34N	3 32E	18
Domdidier	46 52N	7 2E	17
Domel Isle	11 25N	98 23E	35
Domfront	48 35N	0 40W	15
Domilzech	51 37N	12 56E	24
Domineuc	48 22N	1 55W	15
Dominica, Isle	15 30N	61 20W	50
Domo d'Ossola	46 7N	8 17E	31
Domremy	48 37N	5 42E	15
Domundee	32 37N	68 53E	38
Domusnoas	39 20N	8 32E	32
Don, River	53 44N	0 51W	7
Don, River	57 11N	2 5W	9
Don, River	47 4N	39 0W	28
Don, River	36 40N	78 20W	48
Donagh	54 10N	7 25W	12
Donaghadee	54 38N	5 33W	12
Donaghedy	54 53N	7 17W	12
Donaghey	54 35N	6 44W	12
Donaghmore	54 32N	6 49W	12
Donaghmore	52 52N	7 37W	13
Donaghmore	54 16N	6 17W	12
Donaghmoyne	54 0N	6 41W	12
Donald Hill	55 0N	6 51W	12
Donaldsonville	30 2N	91 3W	48

Names.	Lat.	Long.	No. of Map.
Donard	53 2N	6 36W	13
Donard, St.	54 11N	5 51W	12
Donas Vos	40 32N	1 39W	10
Donaueschingen	47 57N	8 30E	22
Donauwerth	48 42N	10 46E	22
Donazlan	40 32N	26 30E	33
Doncaster	53 31N	1 7W	7
Donceos	42 51N	7 12W	30
‡ Don Cossacks	48 30N	41 2E	28
‡ Don Cossacks	49 0N	42 0E	28
Donda, Cape	0 43N	119	40
Dondrekona Isle	0 40S	117	40
Dondon	19 35N	72 [illegible]W	50
Dondra Head	5 50N	80 34E	39
[illegible]	53 21N	6 41W	13
Doneen Cas.	51 33N	8 53W	13
Donegal	54 39N	8 6W	12
‡ Donegal	55 0N	7 5W	12
Donegal Bay	54 30N	8 16W	12
Donelly R.	34 27S	115 37E	57
Doneraile	52 12N	8 34W	13
Donet's River	47 36N	40 47E	28
‡ Donga	8 30N	24 10E	42
Donga Mountains	7 0N	25 30E	42
Dongadonovan	51 50N	8 1W	13
Dongen	51 37N	4 57E	18
Dongio	46 24N	9 0E	17
Donggal	11 5N	106 56E	40
Dongo	45 53N	9 17E	31
Dongola	21 10N	37 25E	42
Dongola New	19 10N	30 50E	42
Dongola, Old	18 25N	31 3E	41
Dongurpoor	23 47N	73 42E	39
Don Hindoo	35 5N	70 15E	38
Donibristle	56 2N	3 21W	10
Donington	52 55N	0 14W	7
Donjum	53 12N	8 32E	18
Donkin River	27 40S	26 30E	44-1
Donkin's Bay	31 50S	18 13E	44
Don, L.	56 29N	5 45W	10
Donn	57 4N	5 42W	9
Donna Nook	53 29N	0 8E	7
Donnatto	37 37N	14 11E	32
Donnersberg, or Mt. Tonnerre	40 36N	7 56E	22
Donnington, Castle	52 49N	1 19W	8
Donny[illegible]	53 20N	6 14W	13
Donow[illegible]re	52 [illegible]N	8 42W	13
Donore	53 41N	6 25[illegible]	12
Don, R.	41 23S	146 30E	57
Don, R.	53 29N	1 42W	7
Donska	45 1N	41 20E	28
Donun, Cape	57 17N	5 30W	9
Donyai	38 50N	23 28E	31
Donzenac	45 14N	1 29E	16
Donzere	44 20N	4 42E	16
Doob	35 21N	68 4E	31
Doogh	53 58N	10 5W	12
Doobaunt, Lake	61 50N	100 0W	45-1
Doochary Bridge	54 54N	8 11W	12
Doodgaum	20 15N	77 57E	39
Doodra	21 6N	78 30E	39
Dooksheck	34 28N	59 7E	38
Dooagh	53 55N	9 58W	12
Doojak Dagh	39 10N	39 30E	36
Doomarant	28 11N	10 6E	44
Doo Kooee	32 59N	63 2E	38
Doolin	53 1N	9 23W	13
Dooky Dooley	31 59N	81 55W	48
Doolon	28 57N	80 41E	39
Doomozulu	29 55S	30 7E	44
Doomut R.	35 10S	148 12E	56
Doon	55 10N	7 11W	12
Doon Castle	55 13N	4 24W	10
Doon, Loch	55 15N	4 24W	10
Doon Mountains	52 38N	8 15W	13
Doon River	52 27N	4 38W	10
Doonah	30 51N	70 47E	38
Doonane	52 51N	7 7W	13
Doone	52 35N	8 12W	13
Doongro	24 26N	78 2[illegible]E	39
Doonsar	29 28N	91 35E	(29)
Doop[illegible]	15 55N	79 22E	39
Door	31 10N	50 3[illegible]E	38
Doore Abbey	51 58N	2 55W	8
Doorg	21 5N	81 7E	39
Doorin Pt.	54 36N	8 20W	12
Doorn	52 2N	5 20E	18
Doorn, Little, R.	31 50S	19 8E	44-1
Doorn R. Great	31 55S	19 24E	44-1
Doornspyk	52 26N	5 47E	18
[illegible]	21 26N	82 43E	31
[illegible]	24 42N	30 50E	43
Doshak, or Jellalabad	31 58N	61 45E	35
Dor, Vora	32 30N	34 56E	37
Dora Baltea, R.	45 12N	8 2E	31
Dora Riparia, R.	45 5N	7 43E	31
Dorado R.	24 5S	63 40W	53
Dorney	58 4N	5 10W	9
Dorak	37 12N	34 55E	36
Dorak	30 40N	48 56E	38
Dorakston, Cape	30 0N	48 45E	38
Doran Ben	56 33N	4 39W	10
Dorat, Le	46 13N	1 2E	16
Dorbh Lan.	57 26N	3 43W	9
Dorchan	30 56N	81 14E	39
Dorchester	51 38N	1 10W	8
‡ Dorchester	46 40N	71 16W	46
Dorchester, Cape	66 35N	78 0W	45-1
Dorchester (New Brunswick)	45 53N	64 20W	46
Dorchester (Dorset)	50 43N	2 26W	8
Dorchester (South Carolina)	32 59N	80 13W	48
‡ Dordogne, Department of	45 8N	0 41E	16
Dore	53 19N	1 33W	7
Dores	57 23N	4 17W	9
Dorth	46 49N	9 50E	17
Dorfmark	52 55N	9 51E	21
Dorgali	40 17N	9 30E	32
Dorgy	31 50N	11 25E	44
Doria major R.	45 45N	7 25E	59
Doria minor R.	45 5N	7 20E	55
Doriones	43 30N	24 43E	59
Doris	38 53N	27 40E	59
Doriscus	40 55N	26 5E	59
Dorking	51 14N	0 22W	8
Dorkum	53 20N	5 59E	18
Dormans	49 5N	3 41E	15
Dormesden	52 8N	1 2E	8
Dormido La	33 29S	67 20W	53
Dormington	52 4N	2 31W	8
Dorna	47 22N	25 13E	23
Dornadilla	58 21N	4 3W	9
Dornal	55 4N	4 40W	10
Dornes	39 44N	8 11W	30
Dornham	48 21N	8 32E	22
Dornie	57 18N	5 28W	9
Dornoch	55 0N	3 11W	10
Dornoch	57 53N	4 2W	9
Dornoch Firth	58 0N	3 50W	9
Doro C.	38 9N	24 35E	34
Doro M.	38 33N	23 0E	34
Dorohat	31 42S	147 4E	56
Dorohoij	54 54N	33 6E	27
Dorog	47 47N	21 34E	23
Dorore	29 20S	56 44W	53
Dorpaun	54 39N	9 5E	25
‡ Dorset	41 12S	147 45E	57
‡ Dorsetshire	50 48N	2 26W	8
Dorsgaten	54 22N	10 2E	25
Dorsten	51 35N	4 53E	18
Dorston	52 4N	2 50W	8
Dort	51 48N	4 40E	18
Dortleum	44 14N	22 30E	59
Dortmund	51 31N	7 26E	21
Dorum	53 40N	8 35E	21
Dorylaeum	39 48N	30 36E	59
Dos Aguas	39 13N	1 5W	29
Dos Barrios	29 39N	3 20W	30
Dos Funis	14 17S	29 35W	54
Dos Hermanas	41 5S	63 30W	53
Dos Rios	31 17S	64 35W	53
Dost Mahomed's Fort	26 21N	64 20E	39
Oosterland	51 37N	4 [illegible]E	18

Names.	Lat.	Long.	No. of Map.
Dosterup	55 7N	9 51E	25
Dostrup	56 41N	9 47E	25
Dothan	32 25N	35 10E	37
Dotis	47 38N	18 18E	23
Doudur	33 30N	92 55E	30
Dotta	45 55N	27 37E	23
Dotra	47 27N	22 46E	23
Dottenreed	43 21N	11 10E	22
Doua Pt.	41 [illegible]S	172 0E	57
Douarnenez	48 5N	4 21W	15
Douarnenez Bay	48 10N	4 25W	15
Douasso	11 35N	4 20W	42
Douay	50 20N	3 5E	15
Doubel	14 4N	12 30W	42
Doubno	50 25N	25 45E	28
Doubossary, N.	47 [illegible]N	29 13E	28
Doubrka	[illegible]	24 22E	23
Doubrovka	58 50N	31 10E	27
Doubrovsk	50 55N	54 22E	27
Doubs, River	46 54N	5 3E	15
‡ Doubs, Department of	47 3N	6 20E	15
Doubtcheyskaya	40 35N	95 20E	35
Doubtful Hr.	45 10S	166 30E	57
Doubtful Island B.	34 1S	119 26E	57
Douce, Mount	53 9N	6 14W	13
Douchary	58 7N	4 40W	9
Douchet	42 26N	45 5E	28
Doudinskoi	68 10N	86 10E	35
Doudpour	19 27N	81 5E	39
Doue	47 11N	0 16W	15
Dougall, Lake	57 29N	5 21W	9
Douglas	51 53N	8 24W	13
Douglas	47 6N	65 33W	46
Douglas	46 11N	72 21W	46, 47
Douglas Bridge	54 45N	7 26W	12
Douglas Cape	44 21N	81 41W	46
Douglas Cas.	55 33N	3 53W	10
Douglas, Castle	54 56N	3 57W	10
Douglas (Gaspe)	48 42N	64 27W	46
Douglas Hd.	54 9N	4 20W	7
Douglas (Isle of Man)	54 10N	4 27W	7
Douglas (Lanarkshire)	55 34N	3 51W	10
Douglas Mill Inn	55 3[illegible]	3 50W	10
Douglas W.	56 1[illegible]	5 9W	10
Douglas W.	55 5[illegible]	[illegible] 48W	10
Dou[illegible]	54 [illegible]	4 [illegible]W	[illegible]
Dou[illegible]	36 [illegible]	[illegible]	[illegible]
Dou[illegible]	55 11	[illegible]	[illegible]
Doul[illegible]	57 29N	[illegible]	[illegible]
Doulabel Halfeh	29 2[illegible]N	[illegible]	[illegible]
Doulens	50 [illegible]N	[illegible]	[illegible]
Doulevant	48 [illegible]N	[illegible]	[illegible]
Doulus Head	51 [illegible]	10 [illegible]	[illegible]
Doumans	56 5N	5 [illegible]	[illegible]
Doune	56 11N	4 [illegible]	[illegible]
Doune, Braes of	56 [illegible]N	3 58W	10
Doune Loch	56 12[illegible]	4 2W	10
Dounstun	59 15N	31 21E	27
Dounton	50 20N	1 44W	8
Douon	56 6N	5 37W	10
Douquetee	42 10S	68 40W	51
Dour	32 50N	70 43E	38
Dour	35 10N	70 25E	39
Douradi	36 48N	22 41E	34
Douree	24 49N	81 45E	39
Dournovsk	46 29N	47 55E	28
Douro, River	41 10N	8 38W	30
Douryevve	49 22N	1 8W	9
Doushty	55 49N	25 30E	27
Douvanoi Isle	40 11N	49 34E	28
Douvane	46 19N	6 17E	31
Douve River	49 20N	1 7W	15
Dove	56 12N	4 20W	10
Dove, River	54 12N	0 56W	7
Dovenby	54 42N	3 25W	7
Dover	45 8N	69 7W	46
Dover (Delaware)	39 9N	75 30W	47
Dover (Kent)	51 7N	1 18E	8
Dover, Point	32 20S	125 40E	41
Dover (Tennessee)	36 23N	87 48W	48
Doveran, River	57 40N	2 31W	9
Doveridge	52 54N	1 49W	7
Dovey, or Dyfi, R.	52 32N	4 3W	8
Dovgnor	19 20N	73 12E	39
Doving	52 18N	7 11E	26
Dovington	52 1N	2 24W	8
‡ Dovranees	31 0N	61 45E	38
Dovre	61 57N	9 20E	26
Dovre Field	62 20N	10 10E	26
Dowah	24 21N	86 53E	39
Dowally	56 37N	3 36W	10
Dowalton L.	54 46N	4 29W	10
Dowartbeg	58 18N	5 5W	9
Dowbrach	56 59N	3 37W	9
Dowhilabad	36 2N	54 17E	38
Dowhill	56 9N	3 25W	10
Dowland	50 53N	4 2W	8
Dowlatabad	19 58N	75 11E	50
Dowlutgyar	34 20N	65 2E	38
Down	51 19N	0 4E	8
Down	58 15N	6 53W	9
‡ Down, County	54 20N	6 0W	12
Down, East	51 9N	3 50W	8
Downa	21 58N	82 4E	39
Downham	51 37N	0 30E	8
Downham Market	52 37N	0 25E	8
Down Holland	53 34N	2 59W	7
Downholme	54 23N	1 49W	7
Downpatrick	54 19N	5 43W	12
Downpatrick Head	54 19N	9 19W	12
Downutpoor	26 34N	68 0E	38
Downs, The	51 14N	1 28E	8
Downs, Sandy	44 40N	1 13W	16
Downton	52 21N	2 40W	8
Dowsby	52 52N	0 22W	8
Dowud	21 3N	74 2E	39
Doyet	46 19N	2 48E	16
Doyles Isle	40 20N	75 4W	47
Doynton	51 27N	2 24W	8
Draaby	55 50N	11 59E	25
Draat	33 25S	20 12E	44-1
Drabescus	41 10N	24 6E	59
Draganwtika	39 28N	19 54E	34
Dragolevaz	44 50N	17 56E	33
Dragoluteil	42 56N	20 9E	33
Dragomestre	38 33N	21 5E	34
Dragomir	42 28N	23 4E	33
Dragoncella	11 47N	12 10E	31
Dragonera Is.	38 27N	21 3E	34
Dragonera Isle	39 32N	2 21E	29
Dragonise	37 25N	25 31E	34
Dragon's Mouth (Gulf of Paria)	10 43N	61 58W	52
Dragon's Mouth (Veragua)	9 28N	82 10W	50
Drags	56 50N	10 9E	25
Dragton	53 7N	6 6E	18
Draguignan	43 31N	6 29E	16
Draha, River	29 47N	6 33W	44
Draina	41 8N	24 11E	33
Drainy	57 42N	3 21W	9
Dramburg	53 31N	15 50E	24
Drameni	38 22N	23 39E	34
Drammen	59 46N	10 11E	26
‡ Drangiana	32 0N	63 30E	58
Dranmore	53 17N	8 55W	13
Dranze, River	46 25N	6 34E	31
Draperstown	54 48N	6 47W	12
Draughton	53 58N	1 57W	7
Drausen, Lake	54 4N	19 28E	24
Drave, River	45 33N	19 0E	23
Dravus R.	45 45N	18 20E	59
Draxholm	55 46N	11 22E	25
Draycott	52 58N	2 2W	7
Draycott	52 56N	1 47W	8
Drayton	51 40N	1 9W	8
Drayton	52 42N	1 13E	8
Drayton W.	51 30N	0 28W	8
Drazookot	29 59N	68 58E	39
Dreamnahavin	57 59N	4 27W	9
Dree	46 59N	4 30E	15
Dregens	53 51N	10 24E	25
Dreghorn	55 36N	4 36W	10
Dreghorn	55 53N	3 15W	10
Dreisen	52 51N	15 49E	24
Drem	56 0N	2 47W	10

Names.	Lat.	Long.	No. of Map.
Drenguth	54 11N	21 32E	24
Drenova	43 1N	24 20E	33
Drensteinfurth	51 40N	7 44E	21
‡ Drenthe	52 [illegible]N	6 30E	18
Drepano, Cape	40 37N	24 [illegible]E	33
Drepanum	38 [illegible]N	12 30E	59
Drepanum R.	27 45S	[illegible] 25E	41
Drepanum Pr.	34 [illegible]S	32 18E	59
Drepko	51 40N	14 14E	24
Drepsa	35 40N	69 40E	58
Dresden	36 15N	88 58W	48
Dresden	51 1N	13 43E	21
Dreux	48 43N	1 22E	15
Drewitz	52 10N	15 9E	24
Dreyow, Isle	54 50N	10 22E	25
Driburda	52 [illegible]N	6 11E	18
Drie Fountain	3[illegible] [illegible]S	20 55E	44
Drie Kops	3[illegible] 0S	21 55E	44-1
Driffield	54 1N	0 27W	7
Drigallen	51 30N	22 10E	24
Drigg	54 21N	3 27W	7
Drillo, River	47 0N	11 20E	32
Drilon R.	41 48N	19 30E	59
Drimmides	40 10N	19 32E	34
Drimnah	57 20N	6 18W	9
Drimnin	56 39N	5 50W	10
Drimopole	39 [illegible]N	19 55E	34
Drimore	57 24N	7 22W	9
Drimy[illegible]	56 35N	5 15W	10
Drin Pad.	56 53N	5 15W	9
Drin, River	44 53N	19 27E	33
Drinato	42 6N	19 49E	33
Drino, G. and R.	41 43N	1[illegible] 1[illegible]E	33
Drinovatz	44 32N	23 11E	33
Drinum, ad	44 10N	19 10E	59
Drinus R.	44 30N	19 10E	59
Drisaa	55 40N	27 50E	27
Drisse	47 56N	11 6E	22
Drittgeeste	53 31N	8 55E	21
Drobak	59 30N	10 38E	26
Drohgluche	44 2N	10 15E	33
Drobyczin	52 26N	22 45E	28
Droge River	32 51N	15 56E	24
Drogheda	53 44N	6 20W	12
Drohobycz	49 2[illegible]N	23 35E	23
D[illegible]wich	52 16N	2 7W	8
[illegible]gh C[illegible]e	52 7N	8 55W	13
[illegible]	54 23N	6 1W	12
[illegible], De[illegible]	44 42N	5 11E	16
[illegible]ome R[illegible]	44 21N	0 45W	15
[illegible]dary, Mt.	28 1S	150 3E	56
[illegible]	53 51N	6 25W	12
[illegible]	52 56N	8 16W	13
[illegible]	54 36N	6 23W	12
[illegible]	51 40N	9 14W	13
Dromod	54 15N	8 48W	12
Dromor	54 31N	7 28W	12
Dromore	[illegible] 21N	6 9W	12
Drompierr	[illegible] 51N	7 0E	17
Dromus Achilis	[illegible] 10N	32 0E	59
Dron	56 19N	3 23W	10
Dronay	57 21N	5 12W	9
Dronfield	53 17N	1 29W	7
Drongan	55 27N	4 29W	10
‡ Drontheim	63 40N	10 0E	26
Drontheim	63 20N	10 22E	26
Droog Kraal	31 18S	18 13E	44-1
Droonjapatam	13 50N	80 10E	30
Drosendorf	48 52N	15 35E	23
Drosselberg	55 29N	11 10E	25
Drossen	52 26N	14 52E	24
Droué	48 3N	1 3E	15
Droum	55 45N	27 12E	27
Drubbeth	[illegible]6 50N	67 42E	30
Druberge	52 3N	5 17E	18
Drugeac	45 9N	2 22E	16
Druid Mt.	29 56S	146 24E	56
Drumbig L.	57 20N	7 18W	9
Druidon	54 3N	3 20W	7
Druid's Circle	58 11N	6 45W	9
Druid's Circle of Stennis	59 0N	3 12W	9
Drulingen	48 51N	7 12E	15
Drum	57 35N	3 50W	9
Drum	57 6N	2 23W	9
Drum	57 13N	3 35W	9
Drum	54 57N	3 30W	10
Drum	56 14N	3 11W	10
Drum	53 49N	9 9W	12
Drum	53 24N	7 59W	13
Drum Cullagher	52 18N	8 53W	13
Drum Doro	57 28N	2 40W	9
Druma Cork	57 51N	5 32W	9
Drumachoine	53 4N	6 55W	12
Drumackro	55 40N	5 44W	10
Drumadoun	55 31N	5 21W	10
Drumadoun B.	55 30N	5 21W	10
Drumahaer	54 14N	8 15W	12
Drumanaght	54 58N	7 49W	12
Drumany River	54 15N	7 30W	12
Drumavaugh	57 55N	4 52W	9
Drumbanagher	54 15N	6 22W	12
Drumbeg	54 31N	6 0W	12
Drumblade	57 27N	2 43W	9
Drumbo	54 31N	5 57W	12
Drumbowie	54 55N	4 37W	10
Drumbuie	55 23N	4 1W	10
Drumbulg	57 23N	2 55W	9
Drumburgh	54 56N	3 9W	7
Drumcar	53 52N	6 23W	12
Drumcliff	54 21N	8 27W	12
Drumclog	55 38N	4 12W	10
Drumcondra	53 51N	6 38W	12
Drumcroon	55 5N	6 42W	12
Drumcruil	55 19N	3 46W	10
Drumeal	57 29N	7 18W	9
Drumerce	53 58N	7 6W	12
Drumeshadder	57 50N	6 41W	9
Drumfern	57 11N	5 50W	9
Drumfold	57 28N	2 54W	9
Drumfork	57 4N	2 41W	9
Drumgarve	55 29N	5 38W	10
Drumglass Colliery	54 31N	6 40W	12
Drumgley	56 30N	2 54W	10
Drumgooland	54 17N	6 3W	12
Drumgoon	54 2N	7 2W	12
Drumilan	55 18N	4 40W	10
Drumarin	54 46N	8 33W	12
Druminnat	54 13N	7 5W	12
Drumjal	55 15N	4 20W	10
Drumkeeraran	54 34N	7 45W	12
Drumkeran	54 10N	8 6W	12
Drumkleeve	52 53N	8 57W	13
Drumlane	54 6N	7 31W	12
Drumlanrig Castle	55 16N	3 49W	10
Drumlish	53 49N	7 43W	12
Drumlithy	56 55N	2 22W	10
Drummie W.	56 40N	3 20W	10
Drummon Castle	57 21N	3 25W	19
‡ Drummond	45 57N	72 10W	46
Drummond Castle	56 21N	3 52W	10
Drummond's Isle	1 15S	176 15E	41
Drummond Pt.	34 10S	135 12E	56
Drummond R.	29 45S	150 10E	56
Drummond's Farm. See Norfolk I.			56
Drummondville	45 58N	72 28W	46, 47
Drummore	54 47N	4 3W	10
Drumoak	57 5N	2 21W	9
Drumochran	54 50N	3 47W	10
Drumore	55 32N	5 42W	10
Drumore	54 57N	4 16W	10
Drumore B.	54 41N	4 52W	10
Drumote	53 51N	7 52W	12
Drumpark	55 6N	3 47W	10
Drumquin	54 36N	7 29W	12
[illegible]umragh River	54 35N	7 18W	12
D[illegible]umree	57 0N	4 13W	9
Drumraney	53 30N	7 43W	12
Drumruck	54 50N	4 13W	10
Drumshanbo	54 2N	7 59W	12
Drumsna	53 56N	7 57W	12
Durmstanchill	54 55N	3 45W	10
Drumsturdy	56 31N	2 47W	10
Drumuchler	54 58N	4 59W	10
Drumuochter, Forest of	56 52N	4 15W	9
Drunky L.	56 13N	4 20W	10
Drusenheim	48 47N	7 59E	15

Names.	Lat.	Long.	No. of Map.
Drunets	43 54N	20 5E	33
Drusty K.	60 55N	2 55W	9
Druzipara	41 18N	27 29E	59
Dryburgh Abbey	55 35N	2 39W	10
Dryden	55 20N	2 52W	10
Dryfe Wr.	55 8N	3 21W	10
Drygrange	55 30N	2 42W	10
Dry Harbour	18 28N	77 24W	50
Drymen	56 [illegible]N	4 26W	10
Drymnos	40 41N	22 32E	34
Drynoch	57 46N	6 57W	9
Dryops	37 23N	24 27E	34
Dschebekun R.	31 25N	87 20E	35
Dshahal G.	8 32N	30 15E	43
Dshahal [illegible]	8 29N	32 25E	43
Duan	8 30N	54 42E	38
Duan River	56 10N	3 30W	9
Duan P. See Singapore			39
Duart Cape	56 31N	5 44W	10
Duarimore	58 17N	5 2W	9
Dubary	58 0N	90 0E	30
Dubdu	23 40N	3 22W	44
Dubdendorf	47 23N	8 37E	17
Dubergaum	17 55N	74 40E	39
Dubhoore	22 8N	73 25E	39
Dubeza	45 13N	16 51E	23
Dubiecko	49 52N	22 29E	23
Dubitza	45 11N	16 50E	33
Dublan	53 21N	6 16W	13
Dublin Bay	53 20N	6 5W	13
‡ Dublin County	53 25N	6 10W	13
Dublin (Georgia)	32 32N	82 57W	48
Dubnitza	42 15N	23 23E	33
Duboki	42 43N	19 1[illegible]E	33
Dubovie	44 40N	21 11E	23
Dubovka Posad	49 7N	44 50W	28
Dubrin	40 48N	20 13E	33
Dubris	51 5N	1 0E	59
Dubrovka	56 16N	28 35E	27
Dubton	56 44N	2 42W	9
Dubunora	52 30N	43 44E	28
Ducalt, Cape	48 45N	12 58E	31
Duch C.	30 20S	147 10E	56
Duchal	55 52N	4 38W	10
Duchaty's Kr.	32 55S	27 22E	44
Duchra	56 [illegible]N	5 27W	10
Duchray	56 10N	4 25W	10
Duchray W	56 10N	4 25W	10
Ducies Isle	24 10S	124 0W	1
Duct	51 17N	1 30W	8
Duck Cr.	31 40S	147 45E	56
Duck R.	35 35N	87 10W	48
Duck R.	40 58S	145 11E	57
Duckerow	53 42N	13 30E	24
Duckinghold	53 28N	2 4W	7
Dud	56 30N	5 9W	10
Duddaun	21 2N	71 24E	39
Dudden R.	54 21N	3 14W	7
Duddingstone	55 56N	3 9W	10
Duddington	52 38N	0 32W	8
Dudeldorf	50 4N	6 38E	22
Dudgeon Light	53 19N	0 58E	7
Dudhberg	55 55N	6 15W	10
Dudkunda	27 55N	65 55E	39
Dudley	52 31N	2 4W	8
Dudley Digges, C.	76 25N	60 0E	45-1
Dudwick	57 26N	2 1W	9
Dudzeele	51 16N	3 4E	19
Dujra B.	36 2N	14 6E	32
Duchich	57 20N	5 17W	9
Duellie	25 30N	70 20E	39
Duerne	45 41N	4 33W	16
Duff	57 27N	3 11W	9
Duffcarvick	51 58N	7 40W	13
Duffel	51 7N	4 27E	19
Duffeld	53 50N	0 58W	7
Duffield	53 0N	1 31W	7
Duffus	57 42N	3 23W	9
Duffus Castle	57 41N	3 25W	9
Duffus Castle	57 57N	4 20W	9
Dufton	54 37N	2 30W	7
‡ Dugato	45 24N	12 20E	31
Duggleby	54 7N	0 40W	7
Dugurth	54 1N	9 59W	12
Duible	58 9N	3 51W	9
Duich	55 41N	6 19W	10
Duida, Mount	3 28N	66 12W	52
Duino, Cape	45 46N	13 40E	23
Duisburg	51 26N	6 46E	21
Duiskie	56 51N	5 22W	10
‡ Duiveland	51 30N	4 1E	18
Duiven	51 58N	6 0E	18
Dukah	20 18N	81 30E	39
Duke of Clarence's Isle	9 20S	171 40W	41
Duke of York's Isle	8 38S	172 15W	41
Duke of York's Isle	56 10N	132 35W	45-1
‡ Dukella	32 40N	8 10E	44
Dukkee, or Ruh	30 13N	68 45E	38
Dukla	49 34N	21 45E	23
Dulas	51 57N	2 54W	8
Dulate L.	56 47N	5 36W	9
Dulbersen	53 23N	9 55E	21
Dulce, River	37 47S	58 15W	53
Dulce, River	30 14S	62 10W	53
Dulce, Gulf of	8 20N	82 50W	49
Dulce, Lake	15 35N	89 0W	49
Dulchapel	57 22N	3 32W	9
Dulchen	51 17N	6 22E	21
Dulcigno	41 53N	19 12E	33
Duleek	53 39N	6 24W	12
Dulhuk	32 8N	63 50E	38
Dull	56 37N	3 57W	10
Dullisk Cove	54 10N	5 52W	12
Dulmen	51 50N	7 17E	21
Dulmurzie	56 40N	3 28W	9
Dulnain River	57 10N	3 41W	9
Dulock L.	56 57N	3 16W	9
Duloe	50 23N	4 28W	8
Dulom	37 5N	42 50E	36
Dulsie	57 28N	3 46W	9
Dulsk	53 28N	18 21E	24
Dulverton	51 3N	3 29W	8
Dulwich	32 31S	151 9E	56
Dumaran Isle	10 45N	120 10E	40
Dumareur	22 12N	86 57E	39
* Dumaresq R.	28 58S	150 50E	56
Dumbarton	55 57N	4 33W	10
‡ Dumbartonshire	56 7N	4 35W	10
Dumbea	26 4N	68 8E	38
Dumbo	16 0S	13 45E	42
Dumcrieff	55 19N	3 25W	10
Dumel, Isle	47 25N	2 37W	15
Dumel, River	51 38N	9 24E	21
Dumfedling	55 18N	3 11W	10
Dumfries	55 5N	3 37W	10
Dumfries	38 38N	72 22W	47
Dumfries	31 10N	88 10W	48
‡ Dumfries, County	55 14N	3 30W	10
Dumfries Ho.	55 27N	4 20W	10
Dumfat Hill	56 11N	3 53W	10
Dumkeira	21 30N	81 47E	39
Dummer	51 12N	1 10W	8
Dummou	51 52N	0 20E	8
Dumroy	23 55N	90 14E	39
Dun	57 29N	8 33W	9
Dun	56 44N	2 32W	9
Dun	58 27N	3 23W	9
Dun	49 23N	5 12E	15
Dun Tower	56 8N	3 16W	10
Duna	13 3S	41 29W	54
Duna Castle	54 3N	9 51W	12
Dunaff Head	55 18N	7 31W	12
Dunakakais	57 50N	4 15W	9
Dunan	57 17N	6 2W	9
Dunan Pt.	57 11N	6 17W	9
Dunavitza	44 57N	29 10E	33
Dunbar	56 0N	2 31W	10
Dunbarnly	56 21N	3 24W	10
Dunbeacon, Cape	51 35N	9 22W	13
Dunbeath Castle	58 14N	3 26W	9
Dunbeath Inn	58 14N	3 24W	9
Dunbeath Wr.	58 16N	3 34W	9
Dunbeg	52 44N	9 33W	13
Dunbeg Bay	52 46N	9 33W	13
Dunbeggan	53 51N	7 33W	12
Dunbia	57 17N	4 21W	9
Dunblane	56 11N	3 53W	10
Dunboe	55 9N	6 48W	12

Names.	Lat.	Long.	No. of Map.
Dun[illegible]g	51 [illegible]N	8 26W	13
Dunboyce	53 20N	8 20W	12
Dun Can	57 26N	6 1W	9
Duncan	18 28N	77 32W	50
Duncan Bay	18 30N	77 32W	50
Duncane	4[illegible] 46N	6 25W	12
Duncansby	58 37N	3 2W	9
Duncansby Head	58 38N	3 1W	9
Dunchurch	52 20N	1 17W	8
Duncombe B. See Norfolk I.			56
Duncormack	52 13N	6 40W	13
Duncow	55 10N	3 39W	10
Dund	32 57N	68 28E	38
Dundaff	57 [illegible]	3 41W	9
Dundal	53 1[illegible]	8 32E	21
Dundaleth	57 29N	3 13W	9
Dundalk	54 0N	6 23W	12
Dundan, Shikan P.	35 0N	67 30E	38
Dundargue Cas.	57 40N	2 12W	9
Dundarra	51 43N	8 34W	13
Dundarrow Cas.	56 15N	4 58W	10
‡ Dundas	45 0N	75 25W	46
Dundas Group	37 28S	141 50E	56
Dundas Point	55 53N	4 17W	10
Dundas (Upper Canada)	43 17N	80 4W	46
Dundeugh Cas.	55 11N	4 13W	10
Dundee	56 27N	2 58W	10
Dundee	33 30N	72 0E	38
Dundee	45 0N	74 35W	46
Dunderstadt	51 31N	10 17E	21
Dundi Goolai	31 0N	66 24E	38
Dundaff Cas.	55 24N	4 43W	11
Dundonald	55 34N	4 34W	10
Dundonald	54 36N	3 48W	12
Dundonell	57 49N	5 14W	9
Dundraw	54 51N	3 14W	7
Dundregan	57 13N	4 48W	9
Dundrum Bay	54 13N	5 49W	12
Dundry	51 24N	2 37W	8
Dundupoor	20 21N	85 56E	39
Dundurcus Cas.	57 32N	3 12W	9
Dune L.	56 53N	4 6W	9
Duneaton W.	55 [illegible]N	3 57W	10
Dunira Bay	[illegible]	3 0W	[illegible]
Dunvegan, Cape	57 20N	6 [illegible]W	9
Dunfallanday	56 41N	3 42W	10
Dunfeeny	54 17N	9 24W	12
Dunfermline	56 4N	3 27W	10
Dun Fion	56 3N	4 38W	10
Dungannon	54 30N	6 46W	12
Dungarvan	52 5N	7 36W	13
Dungarvan Harbour	52 4N	7 33W	13
Dungarvon	52 34N	7 4W	13
Dungeon L.	55 10N	4 19W	10
Dungiven	54 56N	6 56W	12
Dunglas Castle	55 56N	4 30W	10
Dunglow	54 57N	8 23W	12
Dungopra	18 6N	77 26E	39
Dungourney	51 58N	8 4W	13
Dungree	53 17N	3 32W	10
Dunham, Gr.	52 43N	0 46E	8
Dunichmore	56 45N	4 24W	10
Dunipace	56 2N	3 52W	10
Duntra	56 24N	3 58W	10
Dunira	56 24N	4 0W	10
Dunkeld	56 34N	3 34W	10
Dunkeld, Little	56 33N	3 34W	10
Dunkerrin	52 54N	7 55W	13
Dunkerron, Mt.	51 54N	9 54W	13
Dunkineely	54 38N	8 23W	12
Dunkirk	37 48N	77 11W	48
Dunkirk	51 3N	2 23E	15
Dunkswell	50 52N	3 12W	8
Dunlavin	53 3N	6 41W	13
Dunleer	53 50N	6 23W	12
Dunlop	55 43N	4 32W	10
Dunlop R.	30 5S	145 7E	56
Dunlop R.	37 45S	147 6E	56
Dunloy	55 0N	6 25W	12
Dunluce	55 13N	6 29W	1[illegible]
Dunluce, Cape	55 13N	6 34W	12
Dunmaglass	57 14N	4 19W	9
Dunmanus Bay	51 31N	9 42W	13
Dunmanway	51 43N	9 4W	13
Dunmoir	23 50N	79 24E	39
Dunmoon	55 57N	4 55W	10
Dunmore	56 6N	3 47W	10
Dunmore	53 37N	5 43W	12
Dunmore	52 8N	6 50W	13
Dunmore (Cantire)	55 50N	5 31W	10
Dunmore Head	52 5N	10 31W	13
Dunmore Head	54 8N	8 52W	12
Dunmore Park (Kilkenny)	52 42N	7 15W	13
Dunmurray	54 33N	6 1W	12
Dunn, Ben	58 11N	3 47W	9
Dunnalong	54 56N	7 26W	12
Dunnamanagh	54 53N	7 19W	12
Dunnet	58 36N	3 20W	9
Dunnet Bay	58 36N	3 25W	9
Dunnet Head	58 41N	3 21W	9
Dunnet, L.	58 37N	3 18W	9
Dunnichen	56 38N	2 46W	10
Dunniden, Hill of	57 21N	2 44W	9
Dunninald	56 40N	2 30W	10
Dunning	56 19N	3 34W	10
Dunnose Point	50 36N	1 12W	8
Dunnotar	56 56N	2 15W	9
Dunnotar Cas.	56 56N	2 12W	9
Dunn's Lake	29 20N	81 40W	48
Dunnston	41 10N	77 30W	47
Dunorsay	55 59N	6 37W	10
Dunowriling Head	52 13N	10 28W	13
Dunree	55 12N	7 37W	12
Dunraven Cas.	51 26N	3 36W	8
Dunragget	54 53N	4 52W	10
Dun Reay	58 34N	3 43W	9
Dunrobin Castle	57 58N	3 56W	9
Dunrossness	59 55N	1 21W	10
Dunsborough	33 31S	115 3E	57
Dunscaith	57 9N	5 56W	9
Dunscore	55 10N	3 48W	10
Dunse	55 47N	2 21W	10
Dunse Cas.	55 47N	2 21W	10
Dunseverick, Cape	54 14N	6 25W	12
Duns Feu	51 57N	1 20W	8
Dunsford	50 42N	3 41W	8
Dunsfort	54 17N	5 36W	12
Dunsloghlin	53 31N	6 32W	12
Duns Hole and Pt.	18 32N	77 54W	50
Dunside	55 48N	2 36W	10
Dunsinnan Ho.	56 29N	3 20W	10
Dunsky Castle	54 50N	5 5W	10
Dunstable	51 53N	0 31W	8
Dunstaffnage Cas.	56 28N	5 26W	10
Dunster	51 10N	3 25W	8
Dunston	53 9N	0 25W	7
Dunston	52 46N	2 6W	8
Dunsyre	55 43N	3 29W	10
Dunteichak, Loch	57 20N	4 17W	9
Dunterton	50 35N	4 16W	8
Dunton	51 34N	0 22E	8
Dunton	52 4N	0 12W	8
Duntreath Cas.	56 0N	4 19W	10
Duntroon Castle	56 8N	5 35W	10
Duntulm Cas.	57 40N	6 21W	9
Dunure Castle	55 26N	4 45W	10
Dunvegan Head	57 31N	6 41W	9
Dunwan	55 41N	4 16W	10
Dunwich	52 16N	1 37E	8
Duny	57 51N	4 29W	9
Dupel	54 56N	9 43E	25
Duppin	55 3N	5 0W	10
Duppin	55 48N	5 27W	10
Dur	34 26N	43 50E	36
Dura	31 31N	35 3E	37
Dura	34 32N	43 45E	50
Dural Zundan	36 7N	68 4E	38
‡ Durango	26 0N	104 30W	49
Durango	43 7N	2 40W	29
Durango	24 20N	103 38W	49
Duranno	43 54N	7 16E	31
Durarro	41 20N	19 26E	60
Durasso	22 32N	103 38W	49
Duravel	44 30N	1 3E	16
Durawal	32 23N	65 51E	38

Names.	Lat.	Long.	No. of Map.
Durazzo	41 17N	19 27E	[illegible]
D'Urban's Group	30 3S	149 47E	[illegible]
Durbangah	26 1[illegible]N	86 0E	[illegible]
Durbuy	50 20N	5 30W	[illegible]
Durckheim	49 28N	8 10E	[illegible]
Durdat	46 15N	9 41E	[illegible]
Duree	28 6N	69 17E	[illegible]
Durgapoor	25 10N	90 44E	[illegible]
Duren	50 50N	6 28E	[illegible]
Durgul, or Bundi Hurbun R.	30 0N	67 0E	[illegible]
Durgee	30 18N	69 21E	[illegible]
‡ Durham	54 48N	1 45W	7
Durham	54 47N	1 34W	7
Durham	55 1N	3 54W	[illegible]
‡ Durham	32 10S	151 [illegible]E	[illegible]
‡ Durham	31 22S	117 36E	[illegible]
‡ Durham (Upper Canada)	44 20N	78 45W	46
Dure	56 12N	2 56W	10
Durinish	57 28N	6 30W	9
Durisdeer	55 18N	3 46W	10
Durius, Fl.	41 20N	7 10W	[illegible]
Durlach	49 0N	8 31E	[illegible]
Durmagee	33 10N	62 13E	[illegible]
Durmeth	48 57N	8 51E	[illegible]
Durnford P[illegible]	29 3S	31 20E	44-1
Durnford P[illegible]	1 0S	42 10E	[illegible]
Durostorus	44 10N	27 13E	[illegible]
Durowly	35 0N	64 10E	[illegible]
Durr	31 0N	50 10E	[illegible]
Durras	35 35N	76 30E	[illegible]
Durraung	23 0N	71 10E	[illegible]
Durris	57 4N	2 25W	10
Durris H[illegible]	57 4N	2 21W	9
Du[illegible]	35 30N	67 53E	[illegible]
Durrow	5[illegible] 40N	7 23W	13
Dursey Isl.	51 36N	10 13W	13
Dursley	51 41N	2 21W	8
Durston	51 2N	3 0W	8
Durtal	47 40N	[illegible] 18W	15
Durwas	33 5N	76 40E	[illegible]
Durya, [illegible]	31 55N	71 0E	[illegible]
Dusan	34 23N	4 6E	44
Dusky Bay	45 46S	166 10E	41, 57
Dusseldorf	51 13N	6 46E	21
Dussen	51 44N	4 57E	18
Dustee R. or Bhugwar	26 0N	62 10E	[illegible]
Dustgeer, Peer	25 43N	60 46E	[illegible]
Dusano	52 39N	17 51E	24
Dutchling	50 55N	0 9W	8
Dutch Gut	[illegible]	[illegible] 40E	40
Duthel	57 19N	[illegible]	9
Duttaun	21 21N	82 0E	[illegible]
Dutteah	25 46N	78 27E	[illegible]
Dutton	35 27S	147 50E	[illegible]
Duvno	43 46N	17 17E	[illegible]
Duxbury	53 37N	2 37W	7
Duxford	52 6N	0 10E	8
Dva Brata (Two Brothers)	40 59N	49 49E	[illegible]
Dverberg	69 10N	15 32E	[illegible]
Dvergeived	57 29N	10 22E	25
Dwighlington	53 46N	1 39W	7
Dvina, River	64 6N	41 50E	27
Dvina, River	56 58N	24 1[illegible]	27
Dvinskaia, G.	64 50N	[illegible]	27
Dwal River	31 3S	21 [illegible]	44
Dwang-kiyou ntso L.	31 5N	87 55E	[illegible]
Dwarska	22 12N	69 6E	[illegible]
Dwight	38 7N	93 5W	48
Dwy gy fylcht	53 16N	3 55W	7
Dwyka River	33 20S	21 43E	44-1
Dyan	54 24N	6 40W	12
Dyance	57 28N	5 40W	9
Dybvad	57 17N	10 23E	25
Dyce	57 13N	2 16W	9
Dye Br. of	56 56N	2 35W	9
Dyer's Isle	34 47S	19 27E	44-1
D[illegible], R.	57 31N	4 0W	9
D[illegible]	57 36N	3 45W	9
Dymach	51 59N	2 25W	8
Dyme	38 7N	21 27E	34
Dymaka	54 12N	59 50E	27
Dynapoor	25 20N	85 0E	[illegible]
Dyngbye	55 56N	10 14E	25
Dyrheeden	57 16N	10 30E	25
Dyrrachium	41 20N	19 30E	[illegible]
Dysart	56 7N	3 7W	10
Dysart	53 0N	7 14W	13
Dysert	52 55N	9 3W	13
Dyserth	53 18N	3 26W	7
Dysker Isle	56 35N	7 8W	10
Dysmelova	55 7N	54 14E	[illegible]
Dysopos	31 14N	16 40E	[illegible]
Dyxenroth	47 5N	7 40E	17
Dzat Hadj	29 27N	35 24E	43
Dziangmuring	29 20N	89 20E	[illegible]
Dzi-chou	31 20N	96 40E	[illegible]
Dzirow-you L.	31 3N	87 6E	[illegible]
Dzizagh L.	32 0N	85 0E	[illegible]
Dzoun R.	31 10N	90 55E	[illegible]
Dzoungkhan	33 0N	92 10E	[illegible]

E

Names.	Lat.	Long.	No. of Map.
Eadean	50 58N	0 36W	8
Eagle Is.	56 33N	6 24W	10
Eagle Isle	51 16N	10 3W	13
Eagle Lakes (Quebec)	46 58N	68 20W	46
Eaglescliff	54 31N	1 20W	7
Eaglesham	55 44N	4 17W	10
Eaglisha	50 10N	2 52W	9
Eaheinomaue Isle	38 20S	176 0E	41
Ealport L.	57 33N	7 10W	9
Ealing	51 30N	0 18W	8
Eardesley	52 8N	2 39W	8
Earith	52 22N	0 2E	8
Earl Soham	52 14N	1 14E	8
Earl Stoke	51 17N	2 3W	8
Earleston	55 9N	4 12W	10
Earlshilton	52 34N	1 17W	8
Earls Mill	53 33N	6 53W	12
Earlston	55 38N	2 41W	10
Earlton	53 53N	1 41W	7
Earlyvale	55 44N	3 14W	10
Early Fort	32 5N	64 5W	48
Earn, Loch	56 23N	4 8W	10
Earn, River	56 20N	3 16W	10
Earnhead	56 24N	4 15W	10
Earnly	50 46N	0 50W	8
Earsden Gulley. See Norfolk I.			56
Earsdon	55 3N	1 29W	7
Earsmill	55 31N	3 53W	10
Ease Khan	32 28N	61 30E	38
Easingbourn	52 5N	0 3W	8
Easington	54 33N	0 51W	7
Easington	55 36N	1 40W	7
Easington	54 47N	1 22W	7
Easington	53 39N	0 9E	7
Easingwold	54 8N	1 11W	7
Eask, Lake	54 42N	8 3W	12
Eask, River	54 39N	8 6W	12
Easkart	55 44N	5 26W	10
Easkay	58 23N	6 27W	9
Easkey	54 16N	8 54W	12
Easkey Lough	54 9N	8 47W	12
Easkey, River	54 17N	8 54W	12
East R.	35 15N	64 40E	38
East Barns	55 57N	2 27W	10
East Br.	51 4N	0 57E	8
East Bridge	56 56N	2 25W	9
East Cape (Beering's Strt.)	66 5N	170 0W	3
East, Cape (Madagascar)	15 0S	50 31E	45
East Cape (Prince Edward's Isle)	46 28N	61 58W	46
East Church	51 24N	0 52E	8
East Company's I.	11 45S	136 40E	41
East Fleet	50 37N	2 30W	8
East India Company's Is.	24 15N	53 [illegible]	38

Names.	Lat.	Long.	No. of Map.
East India Company's Isle	21 14S	53 43E	30
‡ East Main	53 0N	76 0W	45-1
East Main Factory	52 25N	78 50W	45-1
East Main, or Slude River	52 30N	78 55W	45-1
East Quarf	60 8N	1 12W	10
Eastbourne	41 51S	147 46E	57
Easter, High	51 48N	0 20E	8
Easter Isle	27 0S	109 10W	1
Eastern Group	33 10S	124 10E	41
Eastham	53 18N	2 50W	7
Eastham	41 50N	70 0W	47
Easthampstead	51 23N	0 45W	8
Eastington	51 45N	2 20W	8
Eastnor	52 3N	2 22W	8
Easton	52 40N	1 8E	8
Easton	51 21N	1 40W	8
Easton	51 30N	0 30W	8
Easton Grey	51 35N	2 10W	8
Easton L.	51 53N	0 19E	8
Easton (Pennsylvania)	40 40N	75 8W	47
Eastry	51 15N	1 19E	8
Easy P.	47 5S	167 5E	57
Easwick	60 16N	1 6W	10
Eaton	43 21N	71 36W	46
Eaton	45 21N	71 34W	47
Eaton	39 30N	84 31W	47
Eaton Socon	52 14N	0 18W	8
Eatonville	33 21N	83 23W	48
Eauze	43 51N	0 5E	16
Ebad	18 15N	31 0E	42
Ebal Mt.	32 16N	35 14E	37
Ebbelykke	55 37N	11 28E	25
Ebberston	54 14N	0 33W	7
Ebchester	54 54N	1 51W	7
Ebel, Isle	55 39N	10 9E	25
Ebeltoft	56 17N	10 42E	25
Ebeltoft Bay	56 10N	10 30E	25
Ebensburg	40 30N	78 47W	47
Eberbach	49 27N	8 59E	22
Ebermanstadt	49 44N	11 9E	22
Ebersbach	47 52N	10 30E	22
Ebersfeld	50 4N	10 50E	22
Eberswalde	52 51N	13 44E	21
Ebesfalva	46 13N	24 42E	23
Ebingen	48 13N	9 2E	22
Ebis	46 50N	9 26E	17
Eblana	53 45N	6 30W	58
Ebnath	47 16N	9 6E	17
Eboda	30 53N	34 31E	37, 43
Eboe	5 48N	7 1E	42
Ebora	38 30N	7 40W	58
Ebott	71 58N	60 3E	38
Ebrach	49 49N	10 35E	22
Ebrach, Burgh	49 40N	10 50E	22
Ebrach, Rauhe	49 46N	11 2E	22
Ebrach Reiche, R.	49 49N	10 50E	22
Ebro	40 42N	0 52E	29
Ebsdorf	53 2N	10 27E	21
Ebudes I.	58 0N	6 50W	58
Ebudum Pr.	58 50N	5 0W	58
Eburacum	54 8N	1 0W	58
Ebusus I.	39 0N	1 30E	59
Ebwy R.	51 40N	3 8W	8
Ecbatana (of the Greater Media)	34 51N	48 32E	38, 59
Ecbatana (of Assyria)	36 47N	43 22E	59
Ecbatana (of Atropatene)	36 29N	47 5E	36, 59
Eccica, Isle	41 27N	8 44E	31
Ecclefechan	55 5N	3 15W	10
Eccles	55 40N	2 25W	10
Eccles	52 49N	1 3E	8
Ecclesfield	53 27N	1 29W	7
Eccleshall	53 21N	1 33W	7
Eccleshall	52 51N	2 15W	8
Eccleshill	53 43N	2 27W	7
Ecclesmachen	55 57N	3 31W	10
Eccleston	53 26N	2 47W	7
Eccleston	53 30N	2 43W	7
Ecdippa	33 3N	35 7E	37
Echagur	23 4N	86 0E	30
Echallens	46 39N	6 38E	17
Echinae	38 25N	20 40E	34
Echinas	38 53N	22 41E	34
Echinon	38 53N	22 41E	34
Echo I.	42 10S	146 43E	57
Echota	34 26N	85 8W	48
Echt	57 9N	2 30W	9
Echten	52 53N	5 49E	18
Echternach	49 50N	6 22E	19
Ecija	37 32N	5 3W	30
Eckartsberg	51 9N	11 32E	24
Eckernford	54 29N	9 49E	25
Eckernford Haven	54 30N	9 52E	25
Eckford	55 32N	2 27W	10
Eckington	52 3N	2 5W	8
Eckmuhl, or Eggmuhl	48 47N	12 4E	22
Ecle	52 14N	6 44E	18
Eclethyia	20 9N	32 50E	59
Eclgundel	18 32N	78 51E	30
Eclio	37 23N	23 13E	34
Eclipse I.	35 14S	117 53E	57
Ecloo	51 12N	3 34E	19
Ecluse	45 29N	5 16E	16
Ecomoy	47 49N	0 17E	15
Ecossaise, B.	19 20N	69 40W	50
Ecouis	49 19N	1 29E	15
Ecrehou Rocks	49 20N	1 58W	15
Eda, I.	59 12N	2 48W	9
Edam	52 32N	5 1E	18
Edam, Isle	4 56S	118 3E	40
Eday	59 12N	2 47W	9
Edburton	50 55N	0 15W	8
Eddas, Bir	28 30N	33 23E	43
Eddava, River	5 23N	67 53W	52
Edderachylis	58 20N	5 4W	9
Edderton	57 49N	4 12W	9
Eddleston	55 42N	3 14W	10
Eddleston W.	55 40N	3 13W	10
Eddy Isle	53 12N	8 50W	13
Eddystone Light House	50 10N	4 17W	8
Eddystone Pt.	41 3S	148 28E	57
Eddyville	36 58N	87 54W	48
Ede	52 4N	5 41E	18
Edeforsen	66 15N	20 52E	26
‡ Edel's Land	29 30S	115 30E	41
Eden	54 44N	5 46W	12
Eden Cas.	57 37N	2 31W	9
Eden R.	56 21N	2 52W	10
Eden, River	54 55N	2 49W	7
Eden W.	55 37N	2 28W	10
Edenbridge	51 13N	0 3E	8
Edenchip	56 23N	4 16W	10
Edenderry	53 21N	7 2W	13
Edendon W.	56 50N	4 7W	9
Edenglassie	32 20S	150 54E	56
Edenhall	54 41N	2 42W	7
Edenham	52 47N	0 26W	8
Edenkeillie	57 31N	3 38W	9
Edenkillie	57 32N	3 39W	9
Edensor	53 13N	1 30W	7
Edenton	36 3N	76 44W	48
Edenwood	56 17N	3 2W	10
Eder, River	51 7N	9 23E	21
Edessa	40 55N	22 3E	59
Edessa	37 10N	38 53E	59
Edfou	24 59N	32 53E	43
Edgar	41 20N	70 27W	47
Edge's Land	77 30N	21 0E	1
Edgecombe Mt.	38 0S	177 5E	57
Edgcott	51 54N	1 4W	8
Edgecumbe Bay	20 10S	148 15E	41
Edgefield	52 52N	1 8E	7
Edgefield	33 46N	81 55W	48
Edgerstown	55 24N	2 29W	10
Edgeware	51 36N	0 17W	8
Edgeworth	51 41N	2 6W	8
Edgeworth	53 39N	2 22W	7
Edgeworthstown	53 42N	7 34W	12
Edghill	52 7N	1 28W	8
Edgton	52 28N	2 53W	8
Edhra	33 2N	36 20E	37
Ediatsk	53 27N	56 19E	27

Names.	Lat.	Long.	No. of Map.
Edinample	56 21N	4 13W	10
Edinbain	57 30N	6 24W	9
Edinbanchory	57 16N	2 57W	9
Edinburgh	55 57N	3 11W	10
‡ Edinburgh, County	55 51N	3 17W	10
Edingham	54 59N	3 30W	10
Edinglight	57 31N	2 49W	9
Edinglassie	57 25N	3 0W	9
Edinglassie	57 10N	3 8W	9
Edington	44 51N	66 40W	47
* Edir	34 27N	41 8E	38
Edisto, River	32 29N	80 27W	48
Edlip	35 53N	30 45E	38
Edlume B.	26 0N	56 20E	38
Edmondbyers	54 51N	1 58W	7
Edmonstone	55 55N	3 8W	10
Edmonstone	55 39N	3 29W	10
Edmonton	51 38N	0 4W	8
Ednam	55 38N	2 2W	10
Edolo	46 14N	10 14E	31
Edradour	56 42N	3 41W	10
Edrel	33 2N	36 20E	37
Edrenos R.	39 45N	29 15E	38
Edrington	55 47N	2 4W	10
Edrom	55 47N	2 16W	10
Edumia	32 9N	35 20E	37
Edward Mt.	33 33S	147 22E	56
Edward Pr.	44 3N	77 30W	46
Edward, Pt. C. St.	37 8N	78 43W	48
Edwards, Fort	40 16N	91 27W	47
Edwardson C.	47 0S	168 0E	57
Edwardsville	38 40N	89 51W	47
Edzell	56 50N	2 44W	10
Eelde	53 7N	6 33E	18
Eem Til	53 14N	6 25E	18
Een, Isle	55 10N	11 40E	25
Eerden	52 29N	6 7E	18
Eerzel	51 21N	5 18E	19
Eashie, Glen	[illegible]	3 53W	9
Ees Oghlu	[illegible] 26N	38 32E	38
Efferden	48 19N	11 0E	23
Effort	10 23N	77 6W	50
Ega, or Teffe	3 15S	64 5W	52
Egan, Ben	57 30N	3 1W	9
Egelshofen	47 30N	9 9E	17
Egemark	55 41N	11 20E	25
Egenhorcal	1 44S	49 25W	54
Eger	50 4N	12 22E	22, 23
Eger, River	50 30N	14 5E	24
Egeri	47 8N	8 36E	17
Egeri, Lake	47 6N	8 37E	17
Egerlingen	47 19N	7 48E	17
Egerness	54 41N	4 21W	10
Egersheim	48 30N	7 10E	15
Egersund	58 23N	5 55E	26
Egg Isle	49 45N	67 7W	46
Egg Harbour, Great and Inlet	39 20N	74 30W	47
Egg Harbour, Little and Inlet	39 30N	74 11W	47
Egg Rock	[illegible] 8N	65 0W	45-1
Egga	[illegible]	8 10E	42
Eggs	[illegible]	4 10E	42
Eggie	[illegible]	[illegible] 16E	25
Eggeer, Gl	26 41	[illegible] 57E	44
Eggen...	[illegible]	[illegible] 50E	17
Eggenfeld	48 [illegible]	[illegible] 3E	22
Eggleston	54 [illegible]	[illegible] 0W	7
Egerberg	48 1[illegible]	[illegible] 1E	17
Eggie	57 15N	2 4W	9
Egg...	[illegible] 2N	7 4E	17
Egg...	[illegible] 53N	11 3E	22
Eg...	[illegible]	5 39W	10
Eg...	[illegible] 33N	11 35E	14
Egham	[illegible] 25N	0 33W	8
Eghnita, El	[illegible] 51N	32 0E	43
Egin	39 [illegible]	39 0E	36
Eg...	50 24N	25 15E	27
Eg...	45 25N	2 2E	16
[illegible]	55 29N	1 51W	7
[illegible]	59 10N	2 57W	9
Eg...	47 31N	8 32E	22
Egh...	54 27N	6 47W	12
Eglish, Lake	54 3N	6 46W	12
Eglish na Braren	56 17N	6 16W	10
Egloshale	50 31N	4 47W	8
Eglyseru	52 1N	4 41W	8
Eglwys	51 54N	4 36W	8
Eglwysfair	51 49N	4 36W	8
Eglwys Fach	53 13N	3 40W	7
Eglwys Rhos	53 18N	3 49W	7
Eglwysdan	51 35N	3 17W	8
Egmondaan Zee	52 38N	4 37E	18
Egmont-binnen	52 37N	4 39E	18
Egmont, Cape (New Zealand)	39 18S	173 46E	41, 57
Egmont, Cape (Cape Breton)	46 56N	60 24W	46
Egmont Mt. or Taranaki	39 16S	174 11E	41, 57
Egmont, Port (Falkland Isles)	51 40S	60 0W	51
Egna	16 20N	47 3W	54
Egoy Isles	10 0N	144 30E	35
Egremont	54 28N	3 31W	7
Egripo	38 26N	23 38E	34
Egripo	39 26N	20 0E	34
Egripo, Chanl. of	38 18N	23 36E	34
Egsmark	56 14N	10 42E	25
Egton	54 28N	0 47W	7
Egton Moors	54 22N	0 47W	7
Egvad	55 49N	8 35E	25
‡ Egypt, Central	28 30N	31 0E	43
‡ Egypt, Lower	30 40N	31 15E	43
‡ Egypt, Upper	25 40N	32 0E	43
Egyptian, T.	24 55N	33 30E	43
Ehing	48 27N	11 58E	22
Ehingen	48 18N	9 44E	22
Ehlersdorf	54 20N	10 51E	25
Ehrenbreitstein	50 21N	7 37E	22
Ehrenburgh	52 43N	8 40E	21
Ehrendingen	47 30N	8 20E	17
Eibenstock	50 30N	12 30E	22
Eichstadt	48 53N	11 10E	22
Eiderstedt	54 11N	9 59E	25
Eidgheer	16 46N	77 13E	30
Eig	29 8N	54 26E	38
Eig, Island	56 56N	6 10W	10
Eil, Loch	56 51N	5 17W	10
Eila Mountain	44 44N	34 25E	28
Eilan, Loch an	57 9N	3 50W	9
Eilden	61 15N	11 18E	26
Eildon Hills	55 35N	2 42W	10
Eilenburg	51 27N	12 38E	24
Eilend	56 53N	5 24W	10
Einansau River	44 44N	39 58E	28
Eindhoven	51 25N	5 29E	18
Einersdal	64 10N	10 22E	26
Einsiedeln	47 7N	8 44E	17
Eiros M.	25 0N	67 0E	38
Eisach, River	46 28N	11 22E	23
Eisbach	50 24N	10 13E	22
Eisenach	50 59N	10 20E	21
Eisendorf	48 39N	11 48E	22
Eiskoe	46 42N	38 23E	28
Eisleben	51 33N	11 35E	24
Eixen	54 6N	12 46E	24
Ejstrup	55 58N	9 7E	25
Eka Pt.	39 36S	177 0E	57
Ekatool	19 41N	64 15E	38
* Ekalaka	43 45S	172 38E	57
Ekaterinigorod	43 43N	44 11E	28
Ekaterininsk	59 10N	52 9E	27
Ekaterminsk	48 6N	40 45E	28
Ekaterinoslav	48 27N	35 1E	28
Eke	57 12N	18 21E	26
Eke	43 40N	93 40E	35
Ekerberga	56 48N	15 24E	26
Ekersele	64 27N	19 20E	26
Ekesjo	57 39N	15 6E	26
Ekhmim	26 32N	31 45E	43
Ekleea	31 3N	52 49E	38
Eklhofen	48 22N	12 20E	22
Eknas	59 58N	23 35E	27
Ekotrovska	67 33N	32 13E	27
Ekur	22 0N	73 6E	39
El Ain	29 3N	34 22E	60
El Arniche, River	35 13N	6 11W	44
El Baiha	34 6N	39 7E	36

Names.	Lat.	Long.	No. of Map.
El Bud...	[illegible]	[illegible]	[illegible]
El Bat'ah	[illegible]	[illegible]	[illegible]
El Bukkery	[illegible] 54N	[illegible]	[illegible]
El Ekeb...	[illegible] 0S	[illegible]	44
El Ebaed Wells	[illegible]	[illegible]	44
El Kyarne	12 11N	4 10W	44
El Fees, River	31 45N	[illegible]	44
El Gern	[illegible]	30 11E	44
El Gueden Wells	[illegible]	5 0W	44
El Goinn	[illegible]	4 45W	44
El Hamid	29 46N	5 20W	44
El Harib	[illegible]	5 53E	44
El Hosa	[illegible]	46 45E	[illegible]
El Hosn	[illegible]	5 53E	[illegible]
El Kommat	[illegible] 7N	35 37E	36
El Kasr	[illegible]	29 0E	44
El Kasr	29 [illegible]	29 0E	44
El Koa River	[illegible]	6 12W	44
El Magan	[illegible]	34 0E	36
* El Meschina	[illegible] 26N	[illegible] 36E	36
El Morro	24 [illegible]	[illegible] 10W	50
El Mushel	[illegible] 15N	6 3E	36
El Plan	41 28N	0 17E	29
El-Wah, or Great Oasis	[illegible]	29 40E	43
El-Wah el Gharbi, or Lesser Oasis	[illegible]	29 2[illegible]	43
El Wahr	[illegible] 58N	0 27E	[illegible]
Flaach	47 35N	[illegible]	[illegible]
Elachne	[illegible]	[illegible]	[illegible]
Elaea	39 15N	20 3[illegible]	[illegible]
Elaea	[illegible]	[illegible]	[illegible]
Elaeum	41 11N	[illegible]	[illegible]
Elaeus	[illegible]	[illegible]	[illegible]
Elagh	[illegible] 16N	[illegible]	[illegible]
Elah, Val. of	31 44N	[illegible]	37
* Elaidra	[illegible] 55N	[illegible]	36
Eland I.	[illegible]	[illegible]	[illegible]
Eland Valley	[illegible] 47S	[illegible] 47E	44-1
Elands	31 21S	20 24E	44
Eland River	[illegible]	21 50E	44-1
Eland...	[illegible]	37 7E	36
Elaphonesi	[illegible]	22 55E	34
Elaten M.	[illegible] 12N	[illegible]	34
Elath	[illegible]	35 0E	37
Elatia	[illegible]	22 46E	34
Elba, Isle	42 47N	10 16E	31
Elbe, Mouth of	53 54N	9 0E	25
Elberfeld	51 16N	7 12E	21
Elberton	[illegible]	82 54W	48
Elbes, Kraal of	[illegible] 14S	21 47E	44
Elborg	[illegible] 28N	11 5E	24
Elboeuf	[illegible]	1 0E	15
Elbrouz Mount	[illegible]	42 40E	28
Elbur, M. of	[illegible] 25N	20 30E	34
Elburg	52 27N	5 50E	18
Elchanka	54 [illegible]	16 11E	27
Elchanka	52 [illegible]	15 49E	23
Elchaska	[illegible]	40 20E	24
El...	[illegible]	2 1W	20
E...	[illegible]	0 43W	[illegible]
Elchies, E.	[illegible]	3 14W	9
Elchies, W.	[illegible]	3 16W	9
Elchingen	[illegible]	10 6E	22
Elcho Ca.	56 22N	3 20W	10
Elda	38 30N	0 51W	30
Elde, River	53 [illegible]	10 40E	21
Elde, River, New	53 10N	11 1[illegible]E	21
Eldena	[illegible]	5 51E	18
Elderbeck	55 4N	3 11W	10
Eldersle	[illegible]	147 [illegible]E	57
Eldersle	55 51N	4 24W	10
Eldert...	[illegible]	4 5W	9
Eldon Range	41 54S	145 45E	57
Eldrick Hill	55 15N	4 36W	10
Eldz glan Nor	12 35N	90 22E	39
Ele	6 10N	71 32W	52
Ele, River	44 10N	74 30E	35
Ele, River	47 52N	139 10E	35
Elenteh	38 46N	35 54E	37
Eleza	39 56N	41 40E	59
Eletaton	52 22N	0 20W	8
Elenovak	56 50N	58 40E	27
Elephant Isle	61 15S	55 4W	1
Elephant River	27 0S	30 0E	44-1
Elephantine I.	24 4N	32 53E	59
Elepheas Pr.	11 50N	51 3E	58
Eletot	49 49N	0 20W	15
Eleusa	38 20N	34 5E	59
Eleusis	38 20N	23 32E	34
Eleusis	34 2N	24 31E	34
Eleusis, B. of	38 0N	23 32E	34
Eleuthera, or Ethera, Isle	25 10N	76 15W	50
Eleutheropolis	31 37N	34 56E	37
Eleuthera	38 9N	23 27E	34
Eleutherus R.	34 45N	36 2E	59
Eleven-point R.	36 28N	90 41W	48
Elfkarleby	60 29N	17 49E	26
Elfros	62 0N	14 16E	26
Elfvedal	61 15N	14 0E	26
Elga	59 41N	12 44E	26
Elgg	47 30N	8 50E	17
Elgin	57 39N	3 21W	9
‡ Elgin, or Morayshire	57 33N	5 24E	9
Elgoybar	43 8N	2 23W	29
Elham	51 9N	1 7E	8
Eliab	17 34N	31 0E	42
Elias M.	36 40N	24 24E	34
Elias, M.	37 41N	23 30E	34
Elias, M. S.	37 3N	23 11E	34
Elias, Mt. S.	38 6N	24 32E	34
Elias, Mt. S.	37 35N	24 22E	34
Elie dpeul Isles	11 8N	74 20E	39
Elie Ness	56 10N	2 48W	10
Elim	29 18N	32 59E	37, 43
Elimea	40 14N	21 50E	59
Elioch	55 20N	3 56W	10
Elis	37 52N	21 23E	34
‡ Elis	37 47N	21 30E	34
Elisha, Fount. of	31 52N	35 23E	37
Elissa	37 42N	23 54E	34
Elisaider	57 30N	6 12W	9
Eliza Mt.	38 10S	145 5E	56
Elizabeth	44 15N	73 33W	47
Elizabeth	46 8N	73 15W	46
Elizabeth (Kentucky)	37 40N	85 54W	48
Elizabeth (Missouri)	38 49N	91 57W	47
Elizabeth (Virginia)	36 17N	76 8W	48
Elizabeth Cape (Saghalien)	54 30N	142 40E	35
Elizabeth Cape (Cook's Inlet)	59 8N	151 0W	45
Elizabeth's Isle	24 30S	128 0W	1
Elizabeth Port	33 56S	25 39E	44-1
Elizabeth, Pt.	32 24S	152 31E	56
Elizabeth Town	36 15N	82 19W	48
Elizabethtown	44 38N	78 30W	48
Elizavetpol	40 42N	46 18E	28
Elk River	45 40N	94 43W	47
Elk River	38 35N	81 39W	47
Elk, River	34 44N	87 25W	48
Elk T.	39 34N	75 48W	47
Elkheart Grove	39 56N	89 36W	47
Elkheart River	41 40N	86 1W	47
Elkier, N.	57 35N	10 16E	25
Elkosh	37 0N	42 58E	36
Elkton	36 47N	87 2W	48
Ellada	38 49N	22 28E	34
Ellada R.	38 56N	22 4E	34
Ellahoun	29 17N	31 5E	43
Ellamdoul Lillah	14 50N	2 20W	42
Ellan	57 14N	3 37W	9
Ellan Buie	55 57N	5 9E	10
Ellanmore	56 44N	6 26W	10
Ellastone	53 0N	1 50W	7
Ellen Brook	31 37S	115 55E	57
Ellen Port	55 39N	6 11W	10
Ellen, River	54 44N	3 30W	7
Ellenborough	54 43N	3 28W	7
Ellengham Magna	52 33N	0 58E	8
Ellenhall	52 50N	2 13W	8
Ellerhop	53 45N	9 43E	25
Ellerick B.	55 51N	5 7W	10
Ellerker	53 45N	0 35W	7
Ellerslie	35 18S	147 55E	56

Names.	Lat.	Long.	No. of Map.
[illegible] W	[illegible]	1 30W	9
[illegible]	[illegible]	[illegible]	8
[illegible]	[illegible]	9 56E	25
[illegible]	[illegible]	[illegible]	8
Ellesmere, Chester Co.	[illegible] 53N	2 44W	7
[illegible]	50 43N	3 30E	19
[illegible]	50 46N	13 14E	21
Ellice's Group	9 0S	179 50E	41
Ellichpoor	21 21N	77 2[illegible]E	30
[illegible]	47 34N	9 10E	17
[illegible]	[illegible] 51N	11 3[illegible]E	23
[illegible]	55 31N	1 43W	7
[illegible]	50 51N	1 47W	8
[illegible]	[illegible]	3 31W	10
[illegible]	42 1[illegible]N	73 46W	47
Ellis, Fort	45 [illegible]	[illegible] 27W	46
Ellis Islands	[illegible]	[illegible]	48
[illegible]	[illegible]	[illegible]	10
[illegible]	[illegible] 30N	49 [illegible]W	[illegible]
[illegible]	57 [illegible]	[illegible]	[illegible]
[illegible]	16 [illegible]	[illegible]	9
[illegible]	[illegible]	[illegible] 1E	39
[illegible]	53 45N	0 32W	7
[illegible]	[illegible]	[illegible]	21
[illegible] Harbour	[illegible]	[illegible]	12
[illegible]	[illegible]	0 17E	8
[illegible]	[illegible]	9 12E	21
[illegible]	46 [illegible]	9 9E	17
Elmdon	52 25N	1 44W	8
[illegible]	41 14N	4 51E	44
[illegible]	53 45N	10 16E	25
[illegible] River	41 0N	60 40E	15
[illegible]	[illegible]	8 14W	14
[illegible]	[illegible]	2 20W	8
[illegible] N.	[illegible]	1 16W	7
[illegible]	53 47N	9 9E	[illegible]
[illegible]	51 14N	1 1E	8
[illegible]	52 1N	[illegible]	[illegible]
[illegible]	52 54N	[illegible]	18
[illegible]	51 51N	[illegible]	[illegible]
Elphinstone Bay	[illegible]	[illegible]	[illegible]
Elphinstone	55 55N	[illegible]	10
[illegible]	53 14N	13 45E	[illegible]
* [illegible]	[illegible]	40 18E	38
Elrach	57 [illegible]	2 7W	9
Elrington	[illegible]	1 43W	8
Elsa, River	43 43N	10 52E	31
[illegible]	42 56N	0 30W	16
Elsdon	55 14N	2 7W	7
[illegible]	53 40N	3 30W	[illegible]
Elsfleth	53 14N	8 31E	21
Elsick	57 16N	2 15W	9
Elsing	52 43N	[illegible]	8
[illegible]	56 1N	12 47E	25
[illegible]	53 56N	2 6W	7
[illegible]	[illegible]	2 34W	9
[illegible]	52 10N	5 17E	18
Elstead	51 1N	0 43W	8
Elster	[illegible]	6 28W	10
Elster River	51 [illegible]	11 21E	24
[illegible]	51 27N	11 34E	24
[illegible]	51 1N	0 36W	7
[illegible]	[illegible]	0 17W	8
[illegible]	[illegible]	[illegible]	8
[illegible]	46 17N	[illegible] 25W	47
[illegible]	[illegible]	9 42E	21
Elter Wr.	54 2[illegible]N	3 1W	7
[illegible]	[illegible]	0 9W	8
Eltham	51 28N	0 5E	8
[illegible]	49 51N	10 49E	22
[illegible]	52 31N	0 24W	8
Eltonsk, Lake	49 5N	[illegible]	28
* Eluce	34 6N	42 23E	36
Elusa	31 5N	31 15E	37
Elvanfoot Inn	55 26N	3 40W	10
Elvas	38 54N	6 58W	30
Elvdal	61 29N	11 0E	26
Elven	47 43N	2 36W	15
Elverden	52 24N	0 41E	8
Elvaston	52 6N	[illegible]	8
Elwand Mts.	34 50N	44 3E	38
Elwick	55 36N	1 49W	7
Ely	56 11N	2 49W	10
Ely	52 25N	0 11E	8
‡ Elymais	33 20N	48 30E	59
Elyton	33 31N	86 58W	48
Elz, River	48 18N	7 44E	18
Elzach	48 18N	[illegible]	22
Elze	52 7N	9 44E	21
Emaatsbach	47 19N	10 16E	22
Emba, Gulf of	47 0N	54 20E	35
Emba, River	47 30N	54 40E	35
Embdalet	55 48N	[illegible]	32
Embleton	54 40N	1 20W	7
Embleton	55 30N	1 30W	7
Embo	57 57N	4 0W	9
Embrach	47 30N	8 35E	17
Embrun	44 34N	6 28E	16
Embsay	53 59N	1 50W	7
Embsbull	54 49N	8 47E	25
Embokne	13 55N	25 0E	42
Emd	46 11N	7 49E	17
Emden	53 2[illegible]N	7 15E	21
Emdukhal	34 48N	4 42E	44
Emeln	52 47N	7 14E	21
Ememenony River	0 26S	62 15W	52
Emerald Isles	23 55N	35 44E	43
Emerald Mts.	24 20N	35 0E	43
Emerita Augusta	38 55N	6 20W	58
Emesa	34 51N	36 30E	59
Emfras	12 20N	37 25E	42
Eminabad	32 5N	74 15E	39
Emineh, Cape	42 40N	27 55E	33
Emineh Dagh, or Balkan M.	42 45N	26 0E	33
Emir Mahanah	34 12N	37 30E	36
Emlea	26 32N	79 0E	39
Emmaus	32 47N	35 34E	37
Emmen	52 46N	6 53E	18
Emmen	47 4N	8 18E	17
Emmending	48 5N	7 52E	22
Emmeth	52 40N	0 11E	8
Emmen, Little R.	46 55N	8 0E	17
Emmen R.	46 57N	7 43E	17
Emo	53 6N	7 12W	13
Emodi M.	28 40N	85 0E	58
Empingham	52 40N	0 36W	8
Empoli	43 43N	10 55E	31
Ems, Eastern	53 30N	6 48E	18
Ems, Western	53 37N	6 32E	18
Ems, River	53 20N	7 16E	21
Ems (Valais)	46 16N	7 41E	17
Emsbluren	52 23N	7 16E	21
Emsworth	50 52N	0 56W	8
Emtiene Mounts	27 2S	31 9E	44
Emu Flat	30 35S	150 20E	56
Emu R. and B.	41 10S	146 5E	57
Emyvale	54 26N	6 57W	12
Enanger	61 33N	17 8E	26
Enanthia	43 30N	39 30E	59
Enara	63 5[illegible]N	27 18E	27
Enara, Lake	69 5N	28 20E	27
Enarcho	39 37N	22 45E	34
Enard, Loch	58 8N	5 15W	9
Enborne	51 22N	1 21W	8
Encadenadas I.	35 15S	60 45W	53
Encadenades Ls.	35 5S	61 30W	53
Encarnacion River	40 [illegible]S	70 53W	53
Encarnacao	23 50S	50 0W	54
Enchalar	43 13N	1 39W	29
Enchapully	18 35N	80 22E	39
Encinas	29 23N	19 0W	49
Encinos	20 0N	100 17W	49
Encounter Bay	35 35S	138 50E	41, 56
Encrucijada de Macomitas	24 39S	61 15W	53
Encuentro	11 37S	72 20W	52
Encuentros	15 12N	88 57W	46
Endeavour Strait (Carpentaria)	10 50S	142 15E	41
Endelave	55 46N	10 16E	25
Endelave Isle	55 46N	10 17E	25
Endellyon	50 35N	4 49W	8
Enderby	52 35N	1 12W	8
Enderby's Land	66 30S	50 0E	1
Endon	53 5N	2 6W	7
Endor	32 39N	35 24E	37

Names.	Lat.	Long.	No. of Map.
[illegible]	34 18N	38 0E	36
[illegible]	51 40N	39 11E	28
‡ Engracht's Land	24 30S	110 0E	41
Endruphalum	55 3[illegible]N	8 40E	25
Enseniada de Mureir	37 15N	0 40W	29
Encheo	42 7N	8 16E	20
Eneda	47 2N	9 2E	17
Enfield	51 40N	0 5W	8
Enford	51 16N	1 19W	8
Engano, Cape	18 40N	68 25W	50
Engano, C.	18 41N	122 11E	40
Engano Pt. I.	5 26S	102 16E	40
Engares	37 10N	25 30E	34
Engeln	31 20N	35 26E	37
Engelbach	50 57N	8 32E	21
Engelberg	46 45N	8 25E	17
Engelfeld	51 [illegible]	1 7W	8
Engelhartszell	48 31N	14 0E	23
Engelholm	56 11N	12 47E	26
Engelsholm	55 4[illegible]N	9 14E	25
Engen	47 51N	8 46E	22
Enger	5[illegible]	8 20E	21
Englefield	[illegible]	[illegible]	19
Enggaard	55 6N	9 17E	25
‡ England	[illegible]	1 30W	7, 8
English Bazaar	24 58N	88 12E	39
English Bicknor	51 50N	2 36W	8
English Port (Guatimala)	8 [illegible]	83 17W	40
Engu[illegible]	[illegible] 51N	30 16E	38
Enzenas R.	0 35S	73 30W	52
Enguera	39 1N	0 45W	29
[illegible]	31 58N	4 20E	44
[illegible]	[illegible]	3 40W	9
Enham Knights	51 14N	1 29W	8
Enkhuizen	52 41N	5 17E	18
Enkoping	59 40N	17 2E	26
Enna	37 33N	14 15E	59
Enna[illegible], W	27 40N	33 4E	43
Ennel, Lough	53 27N	7 22W	12
Ennerdale	54 31N	3 29W	7
Ennerdale Wat.	54 31N	3 24W	7
Ennerie Wr.	57 21N	4 33W	9
Enneshatten Huis	[illegible] 1N	60 13W	47
[illegible]	47 14N	9 13E	17
Enneteh L.	7 4S	3 40W	9
Ennis	52 51N	8 57W	13
Enniscorthy	52 30N	6 34W	13
Enniskerry	53 10N	6 1W	13
Enniskerry Isles	52 40N	9 52W	13
Enniskillen	54 21N	7 30W	12
Ennoch	56 41N	3 20W	9
Ennoch	54 51N	5 5W	10
Ennoch R.	56 51N	3 5W	9
Enns, River	47 15N	14 32E	23
[illegible]	52 26N	30 11E	27
Enoch, Loch	55 9N	4 26W	10
Enodock	50 34N	4 54W	8
Enon	33 29S	25 33E	44-1
Enontekeis	68 28N	21 5E	27
Enos	41 13N	27 3E	33
Enos	40 45N	26 6E	33
Enos	40 45N	26 10E	36
Enos, Gulf of	40 40N	26 12E	33
Ensay, Isle	57 45N	6 59W	9
Enschede	52 11N	6 55E	18
Enshan	51 47N	1 24W	8
Enson	4 [illegible]	16 [illegible]	42
Enstone	51 55N	1 27W	8
Ensweiler	49 44N	7 21E	22
Enter	52 16N	6 35E	18
Enterkinefoot	55 19N	3 50W	10
Entlibuch	46 59N	8 3E	17
Entlibuch	46 56N	8 1E	17
Entradas	37 50N	7 5W	31
Entragues	44 30N	2 31E	16
‡ Entre Douro e Minho	41 37N	8 10W	30
‡ Entre Rios	31 30S	59 20W	53
Entrecasteaux, Channel d'	43 10S	147 20E	57
Entrecasteaux Pt.	34 5S	115 25E	41
Entrecasteaux, Port d'	34 5S	116 2E	57
Entrevaux	43 56N	8 49E	16
Entwistle	53 38N	2 25W	7
Envill	52 28N	2 15W	8
Enweilingen	48 30N	9 1E	22
Enyicke	48 5N	21 15E	23
Enyicke	48 32N	21 16E	23
‡ Enz	48 57N	9 10E	22
Enz River	49 0N	9 10E	18
Enzeli	37 6N	39 14E	36
Enz Ile	37 3N	49 25E	31
Epauvillers	47 20N	7 7E	17
Epe	52 22N	5 56E	18
Eperies	48 57N	21 17E	23
Epernay	49 3N	3 57E	15
Epernon	48 37N	1 40E	15
Epfendorf	48 14N	8 36E	22
Ephesus	37 55N	27 20E	36, 59
‡ Ephraim	32 7N	35 12E	37
Ephraim	31 50N	35 20E	37
Ephraim	32 3N	35 11E	37
Ephraim Mt	32 0N	35 8E	37
Ephyre	39 22N	20 30E	59
Epicaria	41 55N	20 5E	59
Epidamnus	41 20N	19 30E	59
Epidauros	37 37N	23 9E	34
Epidaurus	42 38N	18 15E	59
Epidaurus Limera	36 44N	23 2E	34
Epila	41 41N	1 14W	29
Epinal	48 10N	6 27E	15
Epine, C.	41 24N	5 36E	16
Epine, C.	46 59N	1 46E	15
Epiphania	35 12N	36 34E	59
‡ Epirus	39 40N	20 45E	59
Episkom	37 18N	23 26E	34
Episcena For.	3 37S	59 5W	52
Epoath	31 43N	35 13E	37
Eporedia	45 29N	7 52E	59
Eppendorf	53 37N	9 57E	25
Eppenwarden	54 9N	9 5E	25
Epperston	53 1N	1 1W	7
Eppey	41 0N	38 36E	36
Epping	51 43N	0 7E	8
Eppingen	49 8N	8 54E	22
Epse	52 13N	6 12E	18
Epsom	51 19N	0 16W	8
Epulze	47 53N	0 11E	15
Epunde Wastee	29 52N	70 40E	38
Epureni	46 10N	27 51E	33
Epworth	53 32N	0 50W	7
Equalaneca River	23 0S	57 18W	54
Equan, River	53 40N	81 0W	45
‡ Equator	2 0S	75 0W	52
Equna	22 58S	64 45W	53
Er, Island	43 54N	3 9W	15
Era, River	43 41N	10 38E	31
Erakli	41 56N	27 13E	33
Erakoule	60 58N	46 21E	27
Eran Wr.	55 8N	3 24W	10
Erana	37 7N	21 37E	34
Ernsmo, Ft.	45 29N	12 26E	31
Erba Spina	37 24N	14 36E	32
Erbach	48 21N	9 53E	22
Erbach	49 38N	9 2E	22
Erbeg	58 16N	3 29W	20
Erbtetten	48 17N	9 30E	22
Erchek	38 38N	43 42E	36
Erchless Castle	57 26N	4 38W	9
Ereo'e, Island	42 21N	11 20E	31
Erdek	40 29N	27 46E	36
Erding	48 18N	11 53E	22
Eredine	56 14N	5 17W	10
Eree	29 25N	67 58E	38
Ereck	31 27N	45 47E	59
Eregli	41 15N	31 28E	36, 60
Eregli	37 35N	34 7E	36, 60
Erek	45 43N	24 20E	23
Erekli	41 14N	27 57E	33
Erekli	41 3N	28 0E	60
Erekli-kiui	42 45N	27 52E	33
Erema	64 0N	108 50E	35
Eremek	36 47N	32 58E	36
Erena R.	9 33S	64 40W	52
Eressays	28 22N	32 30E	43
Eretria	38 23N	23 52E	34

Names.	Lat.	Long.	No. of Map.
Erewash Ca.	52 55N	1 18W	7
Ereyato, River	8 0N	64 52W	52
Erfa, River	49 41N	9 17E	22
Erfurth	50 58N	11 2E	24
Erga, River	41 57N	5 40W	30
Erboll	58 27N	4 41W	9
Eribol, Loch	58 31N	4 38W	9
Ericeyra	39 58N	9 26W	30
Ericht, Loch	56 40N	4 22W	10
Ericht R.	56 42N	4 20W	10
Ericht R.	[illegible]	3 19W	10
Erick	47 31N	8 0E	17
Eridale	57 50N	5 43W	9
Erie	42 7N	80 7W	47
Erie, Alabama	32 40N	87 58W	48
Erie, Fort	42 50N	79 0W	46
Erinach	46 58N	14 24E	14
Erie's I.	61 0N	42 30W	45
Erigal trough	54 23N	6 50W	12
Erigno	47 24N	6 35W	15
Erimeos	38 17N	22 0E	34
Erineos	38 8N	21 33E	34
Ering	48 17N	13 0E	22
Erisa I.	56 36N	6 4W	10
Eriska	57 5N	7 17W	9
Erisort, Loch	58 9N	6 24W	9
Erissos	39 10N	20 0E	36
Eriswell	52 24N	0 32E	8
Erite	41 6N	27 55E	33
Erith	51 29N	0 10E	8
Erjish	38 34N	35 25E	60
Erivan	40 10N	44 35E	28
Erivelde	51 11N	3 45E	19
Erke	52 47N	7 35W	13
Erkhelet	38 53N	35 18E	36
Erla	56 48N	25 52E	27
Erlach	47 2N	7 7E	17
Erlaf, River	48 11N	15 11E	23
Erlau	47 53N	20 27E	23
Erlau, River	47 4[illegible]N	20 54E	23
Erlangen	49 30N	11 2E	22
Erlbach, Market	49 28N	10 42E	22
Erlenbach	46 41N	7 33E	17
Erlesoi	55 20N	30 50E	27
Erloff	55 14N	9 28E	25
Ermatingen	47 41N	9 3E	17
Ermelo	52 10N	5 36E	18
Erment	25 36N	32 35E	43
Erne, Lough	54 29N	7 50W	12
Erne, Lough, Upper	54 14N	7 22W	12
Erne, River	54 30N	8 17W	12
Ernee	48 17N	0 50W	15
Ernest I.	46 53S	167 3E	57
Ernmerich	51 52N	6 10E	21
Ernuz	37 24N	41 52E	36
Erocourt	49 41N	1 50E	15
Eron	46 47N	9 4E	17
Eronikla	55 8N	51 25E	27
Erpienzell	49 2N	12 24E	22
Err, River	47 20N	20 50E	23
Erra	39 3N	8 19W	30
Erraid, Isle	56 18N	6 2[illegible]W	10
Erramaboos R.	24 30S	63 20E	58
Erreck, Strath	57 14N	4 26W	9
Errickstane Braes	55 23N	3 30W	10
Errdale	57 41N	5 46W	9
Errigal Keerogue	54 20N	7 4W	12
Erris, Head	54 18N	9 58W	12
Erriye, River	53 36N	9 40W	12
Errode	11 17N	77 46E	30
Errol	56 23N	3 12W	10
Erromango Isle	18 50S	169 17E	41
Erschwyl	47 22N	7 34E	17
Erskine	55 55N	4 28W	10
Erskine R.	32 7S	149 7E	56
Ertenbach	47 17N	8 30E	17
Ervalen	57 21N	22 31E	27
Ervasti	65 43N	24 50E	27
Ervedal, O.	39 5N	7 44W	30
Ervede	51 36N	8 22E	21
Ervedeira	39 59N	8 52W	30
Ervillers	50 5N	2 50E	15
Ervoes	41 47N	7 22W	30
Ervy	48 4N	3 55E	15
Eryarte	33 9S	54 45W	54
Erythraeum Mare	13 0N	63 0E	58
Erythrae	39 21N	26 20E	59
Erythron	32 52N	22 15E	59
Eryx	38 4N	12 35E	59
‡ Erze Gebirge	50 30N	13 0E	23
Erzen	52 3N	9 14E	21
Erzen	38 12N	41 30E	36
* Erzi	34 29N	40 40E	36
Erzingan	39 32N	39 45E	36
Erzoog, Bay	8 46N	48 12E	38
Erzroum	39 54N	41 20E	36
Erzvog R.	28 50N	48 15E	38
Es Flwak R.	15 30N	50 42E	38
Esbeck	54 9N	10 58E	21
Escaultes	50 43N	1 56E	15
Escada	23 15S	46 9W	54
Escaleira	21 24S	64 10W	53
Escaluo	41 1N	6 53W	30
Escambia	33 0N	87 15W	48
Escandon	22 45N	99 17W	49
Escarigo	40 51N	6 45W	30
Escar	39 37N	16 15E	32
Escarpee, Cape	26 18S	112 50E	41
Escarroupin	39 2N	8 44W	30
Esch	49 31N	5 57E	19
Esch	49 54N	5 53E	19
Esche	47 15N	8 15E	17
Eschelles, les	45 28N	5 46E	16
Escherhausen	51 56N	9 37E	21
Escholzmatt	46 55N	7 56E	17
Eschwege	51 11N	10 3E	21
Eschweiler	50 56N	6 14E	21
Escle R.	52 1N	3 2W	8
Escoces	8 55N	77 51W	52
Escombrera, Isle	2 35N	1 50W	29
Escondido, la	23 36N	102 7W	49
Escondido, Porto	20 0N	74 55W	50
Escondido, Porto	19 0N	91 10W	49
Escorial, El	40 36N	4 7W	30
Escort	55 11N	6 4W	12
Escucho	37 27N	1 46W	29
Escuminac Point	47 3N	64 52W	46
Escuntla	14 15N	91 0W	49
Esdraelon	32 36N	35 23E	37
Esdud	31 45N	34 41E	37
Esenera R.	15 0S	65 18W	52
Esens	53 38N	7 41E	21
Eserenu, River	15 26S	67 20W	52
Esgueva, River	41 30N	4 43W	30
Esh	54 45N	1 43W	7
Esha Ness	60 29N	1 42W	9
Esher	51 22N	0 22W	8
Eshton	54 [illegible]N	2 7W	7
Eshmeskin	32 50N	36 11E	37
Eshmunein	27 45N	30 51E	60
Esholt	53 51N	1 43W	7
‡ Eshoot	4 0N	46 30E	42
Eshtaol	31 47N	34 57E	37
Esino, River	43 40N	13 22E	31
Esk L.	56 54N	3 17W	9
Esk, Lake	56 5N	5 0W	10
Esk Mousul	36 30N	42 48E	36
Esk, North R.	41 33S	147 28E	57
Esk, North R.	55 48N	3 16W	10
Esk, South R.	41 45S	147 25E	57
Esk, South R.	55 49N	3 7W	10
Esk, River	54 29N	0 37W	7
Esk, River	54 58N	3 2W	10
Esk, River, North	56 47N	2 24W	10
Esk, River, South	56 42N	2 29W	10
Eskdale	54 24N	3 15W	7
Eskdalemuir	55 16N	3 11W	10
Eski Adalia	36 43N	31 38E	36
Eski Adalia	36 47N	31 27E	60
Eski Baba	41 25N	27 2E	33
Eski Djuma	43 13N	26 34E	33
Eski Hissar	37 45N	29 15E	60
Eski Kala	36 33N	71 19E	38
Eski Kara Hissar	38 50N	30 45E	36
Eski Saghra	42 30N	25 42E	33
Eskilstuna	59 22N	16 27E	26
Eskor	29 43N	31 22E	43
Eskrick	53 53N	1 2W	7
Esmeralda	3 13N	66 3W	52

Names.	Lat.	Long.	No. of Map.
Esky Home	37 40N	29 15E	36
Esmeraldas	0 57N	79 39W	51
Esmoraca	21 10S	66 0W	53
Esneh	25 17N	32 34E	48
Esnit	30 25N	31 9E	43
Esnon	47 51N	3 35E	15
Esoces P.	8 35N	77 46W	50
Espadilla	40 8N	0 24W	30
Espalion	44 30N	2 44E	16
Espalmador Isle	38 47N	1 34E	29
Espantillo	47 30N	0 53W	30
Espano, Porto	10 35N	61 30W	53
Espardell, Isle	38 47N	1 36E	29
Espejo	31 29S	70 27W	53
Esperance Harb.	43 20S	147 8E	57
Espershield	54 53N	2 0W	7
Esperen	54 29N	9 37E	23
Espichel, Cape	38 24N	9 14W	30
Espinar	40 41N	4 21W	30
Espinole	26 40N	77 30W	53
Espinole	22 19S	51 50W	54
Espinosa	42 31N	1 17W	30
Espinosa	43 0N	3 30W	30
Espinosa del Rey	39 30N	4 47W	30
Espirito Santo, Cape	12 22N	125 20E	40
‡ Espirito Santo, or Victoria	20 40S	41 20W	51
Espiritu Santo	21 59N	79 23W	50
Espiritu Santo (Antioquia)	7 27N	75 42W	52
Espiritu Santo Isle (California)	24 40N	110 20W	49
Espiritu Santo B.	27 58N	82 45W	48
Espiritu Santo Bay of	28 30N	90 35W	49
‡ Espiritu Santo Tierra del	15 0S	167 15E	41
Esporles	39 39N	2 38E	29
Esposende	1 0S	56 1W	54
Esposende	41 31N	8 42W	30
‡ Esquimaux	58 20N	108 0W	45
Esquimaux Lake	69 20N	130 0W	45-1
‡ Esquimaux (Mackenzie's R.)	68 30N	135 0W	45-1
Esquina	30 1S	59 24W	51
Esquina	3 6S	61 22W	53
Esquina de S. Jose	37 42S	68 15W	53
Esquina Grande	34 12S	61 57W	53
Esseck	45 34N	18 42E	23
Essel	51 41N	9 37E	21
Essen	51 19N	8 18E	21
Essen	53 47N	7 55E	21
Essen	53 11N	6 36E	18
Essequibo	6 24N	58 43W	52
Essera, River	41 25N	0 22E	29
Essertines	46 43N	6 39E	17
‡ Essex	51 46N	0 45E	8
‡ Essex (Canada)	42 12N	82 30W	46
Essie	56 37N	3 1W	10
Essina	1 20N	44 0E	58
Essingen	48 45N	9 21E	21
Essington, Port	11 20S	132 20E	41
Es-Siout	27 9N	31 14E	43
Esslarn	49 34N	12 28E	22
Essiemont	57 22N	2 8W	9
Essone	48 34N	2 28E	15
Estafort	44 5N	0 38E	16
Estagel	42 47N	2 41E	16
Estain	49 13N	5 38E	15
Estancia	11 17S	37 35W	54
Estanctila	30 33S	73 3W	53
Estanislao	0 58S	74 57W	53
Estates of Parymatis	35 50N	43 20E	59
Estavayer	46 51N	6 51E	17
Este	45 16N	11 42E	31
Esteca Pt.	43 47N	7 41W	30
Esteco	25 17S	63 45W	53
Estella	42 35N	2 3W	29
Estemoah	31 23N	35 6E	37
Estepa	37 19N	4 55W	30
Estepar	42 18N	3 58W	30
Estepona	36 25N	5 9W	30
Esteros del Pt.	35 17S	120 37W	49
Esternow	51 36N	8 10W	12
Estivareilles	46 16N	2 28E	16
Estoury	49 37N	30 35E	36
Estreco	25 27S	64 9W	53
Estrees	49 9N	0 1W	15
Estreito da Calheta	31 44N	17 12W	42
Estrella, La	38 7N	5 5W	30
Estrella, River	8 50S	83 42W	49
Estrelles	43 29N	6 49E	16
Estrellos	35 45S	109 12W	49
Estremos	5 3S	35 2W	54
Estremoz	38 54N	7 26W	30
‡ Estremadura (Portugal)	39 5N	8 40W	30
‡ Estremadura (Spain)	39 13N	5 50W	30
Estrica, Fort	41 57N	8 22W	30
Estruplund	55 31N	8 59E	25
Estvad	56 32N	8 59E	25
Etam	31 41N	35 11E	37
Etampes	48 25N	2 9E	15
Etangs	49 10N	6 22E	15
Etaples	50 31N	1 39E	15
Etauliers	45 14N	0 37W	16
Etawah	26 48N	78 52E	39
Etay	47 41N	4 27E	15
Etchora	19 28N	78 30E	39
Etel, River	47 42N	3 13W	15
Etham	30 2N	32 25E	37,43
‡ Etham, Wilderness of	29 50N	32 50E	43
Ethie	57 30N	4 3W	9
Ethie Haven	56 38N	2 28W	10
Etienne River	46 42N	65 51W	46
Etive, Loch	56 29N	5 13W	10
Etive Water	56 33N	5 0W	10
Etko, Lake	31 15N	30 22E	43
Etna, Mount	37 37N	15 5E	32
Etole	49 41N	5 33E	19
‡ Etolia	38 25N	21 40E	34
Eton	51 29N	0 37W	8
Etorpou, Isle	45 0N	148 10E	35
Etowah	34 9N	85 0W	48
Etowah, River	34 9N	85 24W	48
Etre	49 53N	3 56E	15
Etrechy	48 29N	2 11E	15
Etretat	49 43N	0 14E	15
Etreux Landernat	49 59N	3 39E	15
Etrish	56 58N	4 14W	10
‡ Etruria	43 10N	11 20E	59
‡ Etruria. See Envs. of Rome			31
Etsouf	29 34N	31 22E	43
Ettagh	53 0N	7 51W	13
Ettiswyl	47 8N	8 1E	17
Ettlebruck	49 50N	6 4E	19
Ettlingen	48 56N	8 26E	22
Etton	53 54N	0 30W	7
Ettrick Pen	55 22N	3 11W	10
Ettrick Water	55 32N	2 54W	10
Etwall	52 53N	1 35W	7
Etymander Fl.	31 0N	62 30E	58
Etzthaler Fecher, Great	46 50N	10 48E	23
Eu	50 2N	1 24E	15
‡ Euboea	38 43N	23 30E	34
Euboicum Mare	38 45N	23 10E	34
Eucatiba, River	1 55S	65 35W	52
Euchan W.	55 20N	4 4W	10
Eudokeef Isle	56 20N	157 0W	45
Eufemia, St.	38 53N	16 19E	32
Eufemia, Gulf of St.	38 54N	16 14E	32
Eugar	57 5N	5 39W	9
Euhdt, Gebel	26 22N	33 22E	43
Eulaeus R.	30 45N	48 35E	59
Eulalia Sta.	38 59N	1 43E	29
Eulan	51 10N	12 33E	21
Eumenia	38 18N	30 0E	59
Eunich	41 6N	37 20E	36
Eupalium	38 25N	22 5E	34
Eupatoria	40 43N	36 45E	59
Eupatoria, or Kozlov	45 13N	33 20E	28,59
Eupel, River	47 50N	18 50E	21
Euren	50 41N	6 1E	22

Names.	Lat.	Long.	No. of Map.
Euphemia, Sta.	38 31N	4 51W	30
Euphorbium	38 25N	30 16E	59
Euphranias Turris	31 14N	17 0E	59
Euphrates R.	31 3N	46 0E	59
Eure R.	36 58N	27 35E	34
Eure, River	48 10N	1 11E	15
‡ Eure, Department of	49 4N	1 1E	15
‡ Eure and Loir, Department of	48 27N	1 23E	15
Euria	41 37N	25 7E	59
Euroea	41 47N	90 34E	59
Europa Bay. See Gibraltar			29
Europa, Isle	21 52S	40 10E	43
Europa Point	36 7N	5 20W	29
Europa Point. See Gibraltar			29
Europus	35 40N	51 52E	59
Eurotas R.			
‡ Europe	55 0N	30 0E	1, 6
Eurymedon R.	37 15N	31 22E	59
‡ Eurytania	38 57N	21 38E	34
Euschoenus	30 53N	29 8E	59
Eusene	41 23N	36 12E	36
Eustache	45 37N	61 50W	46
Eustathio Agio I.	39 48N	24 30E	34
Eustis Isle	29 30N	81 50W	48
Euston	52 24N	0 48E	8
Eutenbia	49 31N	7 28E	22
Euthicu	31 3N	27 53E	59
Eutin	54 10N	10 36E	25
Euxine Sea	43 25N	35 0E	59
Euxton	53 40N	2 41W	1
Evanovsk	60 19N	44 57E	27
Evans R.	20 8S	133 50E	56
Evansham	36 40N	81 51W	48
Evanton	57 40N	4 20W	9
Evarchus R.	41 50N	35 10E	59
Eve	54 40N	24 51E	27
Evenagh, Ben	55 7N	6 55W	12
Evening Island	2 55N	133 43E	35
Evenvig	60 58N	5 8E	26
Evenwood	54 37N	1 46W	7
Everdinghe	50 53N	2 48E	19
Everdrup	55 13N	11 56E	25
Everingham	53 53N	0 46W	7
Everley	51 17N	1 41W	8
Everofasto	38 28N	21 38E	34
Eversden	52 11N	0 0W	8
Everton	53 25N	2 58W	7
Evesham	52 6N	1 57W	8
Evian	46 24N	6 36E	31
Evie	59 7N	3 9W	9
Evlix R.	57 54N	4 10W	9
Evolena	46 6N	7 31E	17
Evora	38 50N	7 30W	30
Evoramonte	38 49N	7 29W	30
Evort Lake	57 34N	7 9W	9
Evrenli	42 3N	26 48E	33
Evreo-nui	37 51N	23 0E	34
Evreux	49 1N	1 10E	15
Ewart	55 35N	2 1W	7
Ewe I.	57 51N	5 35W	9
Ewe, Loch	57 51N	5 35W	9
Ewell	51 21N	0 15W	8
Ewelm	51 36N	1 4W	8
Ewerby	53 1N	0 20W	7
Ewes	55 13N	3 0W	10
Ewesley	55 14N	1 54W	7
Ewhurst	51 9N	0 27W	8
Exaltacion, River	12 2S	65 41W	52
Exaltacion de la Cruz	12 2S	65 47W	52
Exbury	50 48N	1 25W	8
Exchequer Isles	0 50S	145 0E	35
Exe, River	50 41N	3 26W	8
Exea	42 8N	1 6W	29
Exeter	50 45N	3 30W	8
Exetero	41 20S	147 3E	57
Exford	51 8N	3 37W	8
Exhall	52 28N	1 29W	8
Exin	53 0N	17 31E	24
Exmouth	50 38N	3 23W	8
Exmouth Bay	22 0S	114 10E	41
Exmouth Mt.	31 13S	141 56E	56
Exning	52 17N	0 23E	8
Exton	52 41N	0 39W	8
Exton	51 6N	3 31W	8
Exuma Isle	23 30N	75 48W	50
Exuma Sound	24 20N	75 50W	50
Ey R.	56 55N	3 30W	9
Eya Fiord	67 0N	17 40W	45
Eyad	30 38N	73 2E	39
Eyam	53 17N	1 42W	7
Eyboet	57 24N	6 27W	9
Eyder, River	54 21N	9 1E	25
Eye	52 20N	1 8E	8
Eye	52 36N	0 12W	8
Eye R. (Berwick)	55 52N	2 4W	10
Eyeo, or Kattunga	9 10N	5 10E	42
Eyerland	53 9N	4 50E	18
Eylau	53 35N	19 32E	24
Eylau	54 23N	20 34E	24
Eymouth	55 51N	2 5W	10
Eymoutiers	45 44N	1 40E	16
Eynon, Pt.	51 34N	4 11W	8
Eynort, Loch (South Uist)	57 15N	7 20W	9
Eynort, Loch (Skye)	57 15N	6 20W	9
Eyunah	38 5N	35 4E	43
Eyoub. See the Bosphorus			33
Eyre	57 31N	6 17W	9
Eyre Mt.	31 4S	138 12E	56
Eyrecourt	53 12N	8 6W	13
Eyrgos	6 47N	22 20E	34
Ezawen	17 40N	0 45E	42
Ezcaray	42 16N	3 0W	29
Ezevska	65 36N	47 5E	27
Ezion-geber	29 30N	35 0E	37
Eziongeber	29 25N	34 50E	43
Ezzeit Mounts	27 55N	33 25E	43

F

Names.	Lat.	Long.	No. of Map.
Faaborg	55 6N	10 14E	25
Faarup	56 22N	9 34E	25
Fabregues	43 32N	3 46E	16
Fabriano	43 20N	12 55E	31
Fachina	23 47S	49 5W	54
Fad I.	56 6N	4 31W	10
Fadberge	54 3N	1 28W	7
Fadeeffskoi, Isle	75 30N	143 30E	35
Faderli	40 6N	28 48E	36
Fadoch	57 18N	5 22W	9
Fadon	41 34N	6 3W	30
Faenza	44 18N	11 54E	31
Faesulae	43 56N	11 15E	59
Fagaras	45 52N	24 57E	23
Fahan	55 5N	7 27W	12
Faheirim	53 24N	7 35W	13
Fahlheim	48 20N	10 9E	22
Fahmenbach Burg	49 27N	10 50E	22
Fahrsand	58 0N	6 38E	26
Fahrtoft	54 36N	9 45E	25
Faial	31 47N	16 51W	42
Faido	46 28N	8 48E	17
Fai-fo	15 40N	108 7E	40
Fail	56 40N	6 28W	10
Failsworth	53 30N	2 9W	7
Fair Havens	34 57N	24 45E	60
Fair Head, Cape	55 13N	6 9W	12
Fair Isle	27 39N	33 35E	43
Fair Isle	59 20N	1 40W	6
Fairbairn	53 46N	1 17W	7
Fairbairn Cape	57 31N	4 32W	9
Fairest	52 33N	0 13W	8
Fairfax	38 51N	77 27W	47
Fairfax, Mount	28 30S	114 45E	41
Fairfield	53 16N	1 54W	7
Fairford	51 42N	1 46W	8
Fairhaven	41 3N	82 58W	47
Fairland Pt.	54 50N	5 12W	10
Fairley	55 47N	4 49W	10
Fairley Hd.	55 42N	4 52W	10

Names.	Lat.	Long.	No. of Map.
Fairlight	50 53N	0 38E	8
Fairstead	51 40N	0 33E	8
Fairview	42 1N	80 22W	47
Fairweather, Mount	58 55N	137 0W	45
Faithe	57 11N	6 25W	13
Faiya, Wadi el	31 10N	30 10E	37
Faja dos Padres	31 38N	17 2W	42
Fajao, Pt.	32 40N	17 15W	42
Fajam de Ovelha	32 47N	17 13W	42
Fakenham	52 51N	0 51E	7
Fakhous, Tel	30 45N	31 40E	43
Fakus Res.	11 20S	29 13E	44-1
Fala	55 50N	2 54W	10
Falaba	9 58N	10 8W	42
Falabank	5 55N	2 10W	10
Falaise	48 52N	0 11W	15
Falcon	42 54N	12 30E	31
Falcon, Cape	35 45N	0 50W	44
Falconara	43 39N	16 4E	32
Falconara	37 6N	14 4E	32
Falcone, Cape	40 56N	8 8E	32
Falcone, River	15 30N	10 40W	42
Falern	42 20N	12 24E	59
Falfala	29 7N	4 34W	9
Falkenberg	56 57N	12 27E	26
Falkenstein	47 44N	17 9E	22
Falkenwald	51 31N	14 7E	24
Falkirk	56 1N	3 47W	10
Falkland (Fifeshire)	56 15N	3 13W	10
Falkland Isles	51 50S	59 20W	51
Falkland, West, I.	52 0S	60 30W	51
Falkland Sound	52 0S	59 20W	51
Falkonera	36 40N	23 54E	34
Falkoping	58 10N	13 30E	26
Fall	47 41N	8 36E	17
Fall, Long	47 0N	79 8W	46
Fall, W.	56 21N	4 30W	10
Fallen	56 23N	9 15E	25
Fallers	64 7N	19 30E	26
Fallsterbo	55 25N	12 45E	26
Falstone	55 11N	2 25W	7
Falmay Is.	27 0N	64 50W	51
Falmer	50 52N	0 5W	8
Falmouth	50 9N	5 4W	8
Falmouth	41 38N	148 24E	57
Falmouth (Antigua)	17 0N	61 50W	50
Falmouth Harb., Jamaica	18 30N	77 40W	50
Falmouth (Nova Scotia)	45 0N	64 0W	46
False Bay	10 23N	18 9E	39
False Bay	39 20N	62 10W	53
False Bay, (Cape of Good Hope)	34 15S	18 40E	44-1
False Cape	28 30N	14 0W	42
False Varela, Cape	11 30N	109 12E	40
Falset	41 12N	0 50E	29
Falside	55 34N	2 21W	10
Falside	55 5N	2 21W	10
‡ Falster, Isle	54 50N	11 55E	25
Faltal	16 14N	20 12E	33
Falu	61 1N	15 0E	26
Falu, River	60 31N	15 6E	26
Faluheoo Isle	11 20N	147 40E	35
Falun	60 36N	15 38E	26
Falvaterra	41 30N	13 30E	31
Falyous	29 55N	31 38E	38
Famagosta	35 7N	34 1E	36
Famieh	35 30N	36 28E	60
Family Isles	18 10S	146 10E	41
Famund, Lake	62 12N	11 43E	26
Fanado	17 50S	42 15W	51
Fanal	40 7N	23 10E	33
Fanal Is.	35 56S	175 7E	57
Fanari, Cape	40 56N	25 1E	33
Fanari M.	37 3N	25 32E	34
Fane River	51 57N	6 2W	12
Fannich Loch	57 40N	5 0W	9
Fanjeaux	43 1N	2 4E	16
Fankerton	56 2N	3 55W	10
Fannet Point	55 17N	7 39W	12
Fannich Forest	57 41N	5 0W	9
Fanning Isle	4 40N	150 0W	1
Fano	43 50N	13 0E	31
Fano	39 51N	19 21E	34
Fanoe, Isle	55 23N	8 25E	25
Fanore River	53 6N	9 15W	13
Fanreach	57 14N	2 40W	9
Fans	55 50N	2 37W	10
Fantvannes	48 16N	3 53E	15
Fanum Carni	40 24N	9 40E	59
Fanum. See Envs. of Rome			31
Faom	49 21N	74 20W	46
Faou, Le	48 17N	4 14W	15
Faou, Wadi el	27 47N	32 33E	43
Faouet, Le	48 3N	3 33W	15
Faoug	46 54N	7 6E	17
Fara	53 13N	2 52W	9
Faraba	14 10N	13 17W	42
Farafangane River	22 5S	47 40E	43
Faraga	35 50N	14 33E	32
Farahabad	36 46N	53 5E	36
Faraggan	35 44N	70 10E	38
Farara	35 47N	14 25E	32
Farataea Wells	30 21N	4 52W	44
Faray	58 40N	3 10W	9
Fardrup	55 21N	8 43E	25
Faredjeh Foum Omm	31 9N	34 28E	43
Fareham	50 51N	1 8W	8
Fareskour	31 10N	31 43E	43
Farewell	53 42N	1 52W	8
Farewell, Cape (New Zealand)	40 31S	172 46E	41,57
Faria, Wady	32 10N	35 30E	37
Fariba	17 18N	14 10W	42
Farina, Cape	37 7N	10 10E	44
Farina Porto	37 7N	10 5E	44
Farlam	54 56N	2 39W	7
Farleigh E.	51 14N	0 29E	8
Farleton	54 13N	2 44W	7
Farley	51 2N	1 26W	8
Farlington	54 7N	1 4W	7
Farlow	52 26N	2 30W	8
Farly	51 4N	1 40W	8
Farn Isle	55 37N	1 39W	7
Farnborough	51 17N	0 44W	8
Farnborough	51 21N	0 5E	8
Farnborough	52 8N	1 18W	8
Farndon	53 3N	0 50W	7
Farndon	53 5N	2 51W	7
Farness Inn	57 28N	3 45W	9
Farnham	51 34N	0 37W	8
Farnham	51 12N	0 48W	8
Farningham	51 23N	0 13E	8
Farnley	53 55N	1 40W	7
Farnsfield	53 6N	1 2W	7
Faro	37 0N	7 51W	30
Faro	1 52S	55 43W	54
Faro Island	57 58N	19 12E	26
Faroilep, Isle	10 30N	116 0E	35
Faro Head	58 37N	4 45W	9
Farquhar, Cape	23 30S	113 25E	41
Farquhar's Isles	17 30N	151 40E	41
Farr	57 20N	4 9W	9
Farraline L.	57 13N	4 24W	9
‡ Farrarese	44 48N	11 51E	31
Farringdon (Berks)	51 30N	1 34W	8
Farringdon (Dorset)	50 41N	2 25W	8
Farrington	53 42N	2 44W	7
Farrkirk	56 30N	4 13W	9
Farruch, Cape	39 47N	3 35E	29
‡ Fars	30 0N	52 40E	38
Farshout	26 12N	32 8E	43
Farsley	53 48N	1 30W	7
Fartash, Cape	15 45N	51 50E	35
Farthinghoe	52 2N	1 14W	8
Farway	50 46N	18 10W	8
Fasa	29 5N	53 40E	38
Fascally	56 44N	3 46W	10
Fasdyke	52 53N	0 3W	7
Faslane	56 5N	4 47W	10
Fasnacloich	56 35N	5 13W	10
Fast Castle	55 56N	2 13W	10
Fastil	24 18S	67 5W	53

Names.	Lat.	Long.	No. of Map.
Fastnet Isle	51 23N	9 36W	13
Fat Gailey. See Norfolk I.			58
Fatevroli	26 28N	33 50E	43
Fatej	52 8N	36 7E	28
Fatemovo	56 10N	44 58E	27
Fatmosse	15 20N	8 3E	44
Fatuatina, River	20 1S	68 8W	53
Fatoaia Isle	51 0N	110 25E	35
Fatte Dur	26 14N	70 20E	39
Faucermont	49 52N	1 30E	15
Faughanvale	55 2N	7 0W	12
Faughart	54 3N	6 25W	12
Fauquemberg	50 36N	2 6E	15
Fauville	49 40N	0 35E	15
Fauvillers	49 50N	5 37E	19
Faux, Cape	1 44N	71 3W	50
Faventia	44 20N	11 50E	59
Faversham	51 19N	0 54E	8
Favignana Isle	37 57N	12 18E	32
Favone Point	41 46N	9 24E	31
Favone Pt.	41 50N	9 22E	59
Fawley	50 50N	1 22W	8
Fawnalaoy	56 4N	8 7W	13
Faxe Fiord	64 10N	22 0W	45
Faxe, River	63 10N	17 10E	26
Faxton	52 22N	0 51W	8
Fay, le	46 28N	1 26E	16
Fayde Billot	47 46N	5 37E	15
Fayetteville	35 8N	86 40W	48
Fayetteville (N. Carolina)	35 0N	78 58W	48
Fayetteville (Georgia)	31 20N	84 40W	48
Fazely	52 36N	1 42W	8
Fazendabo	11 40S	43 0W	54
Feachan	55 27N	5 30W	10
Feachton Wr.	57 5N	4 27W	9
Feafair	56 54N	3 3W	9
Feale Ab.	55 33N	4 31W	10
Feale River	54 25N	9 30W	13
Fear, Cape	33 54N	78 0W	48
Fearn	57 46N	3 58W	9
Fearn E.	57 50N	4 17W	9
Fearn Water	57 50N	4 20W	9
Fearn W. Water	57 48N	4 22W	9
Feather Cas.	54 40N	4 23W	10
Featherstone	54 57N	2 30W	7
February Pt.	15 1S	166 35E	57
Fecamp	49 46N	0 22E	15
Feckenham	52 15N	1 58W	8
Feiderat Cas.	57 33N	2 13W	9
Feddie	57 8N	2 20W	9
Federovka	51 30N	41 30E	28
Fedilne	55 51N	6 4W	10
Fedotovo	62 18N	40 35E	27
Feerozpoor	30 48N	74 35E	39
Feerwert	51 18N	6 20E	18
Felegiwyn	52 30N	3 29W	8
Fehraltorf	47 23N	8 43E	17
Fehrbellin	52 49N	12 41E	24
Feideland Pt.	60 30N	1 16W	10
Feik	32 47N	35 44E	37
Feiran, Waters of	28 40N	33 21E	43
Feireo	57 40N	6 21W	9
[illegible]	37 [illegible]	[illegible]	38
[illegible] Ugy	45 [illegible]	25 30E	23
[illegible]	39 [illegible]	3 13E	29
Felding	55 54N	9 4E	25
Feldkirch	46 49N	14 3E	23
Feldkirch	47 16N	9 41E	17
Feldkirch	47 56N	12 8E	22
Feldsberg	48 51N	9 27E	17
Felegyhaza	46 42N	19 54E	23
Felicudi Isle	38 35N	14 30E	32
Felines	45 15N	3 44E	16
Felix	36 50N	4 45W	29
Felix, Cape	69 30N	98 30W	45-1
Felix, River	57 51N	4 7W	9
Felizzano	44 56N	8 28E	31
Felixcliffe	54 0N	1 39W	7
Felixton	51 58N	1 19E	8
* Fellya	31 17N	43 40E	38
Fellin	58 19N	25 30E	27
Felpham	50 48N	0 40W	8
Felsham	52 12N	0 51E	8
Felsina	44 30N	11 20E	59
Felsobanya	47 40N	23 44E	23
Felton	55 18N	1 43W	7
Felton Water	52 48N	2 51W	8
Feltre	46 4N	12 0E	31
Feltria	46 5N	12 50E	59
Feltring	56 31N	8 7E	25
Feltz	49 46N	6 1E	19
Femeren, Isle	54 32N	11 8E	25
Femeren, Sound	54 29N	11 9E	25
Femma Isle	58 16N	13 14E	26
Fenagh	54 1N	7 51W	12
Fenchi	28 52N	31 0E	50
Fenchoo	37 17N	111 38E	55
Fen-chou	36 15N	112 0E	55
Fendoch	56 23N	3 46W	10
Fendeki	42 18N	26 22E	33
Fender W.	56 47N	3 49W	9
Fenella Castle	56 54N	2 36W	10
Fenestrelles	44 39N	7 5E	31
Fenho	35 30N	110 40E	55
Fenit Isle	52 17N	9 54W	13
Feniton	50 48N	3 16W	8
Fenny Bentley	53 3N	1 46W	7
Fenny Drayton	52 31N	1 28W	8
Fenny Stanton	52 19N	0 3W	8
Fenouacho I.	46 45S	167 2E	57
Fenoux, Isles	40 31N	24 38E	33
Fenwick	55 30N	4 27W	10
Fenwick	55 54N	4 51W	10
Fenzean	57 3N	2 41W	9
Feochan L.	56 22N	5 32W	10
Feorline	55 52N	5 58W	10
Feorlan	55 58N	5 10W	10
Feou	23 48N	107 28E	55
Feou-kiang	30 20N	103 55E	55
Ferbane	53 16N	7 40W	13
Ferden	46 24N	7 45E	17
Ferdinandsdorf	53 34N	14 3E	24
Fere Champenoise	48 42N	4 0E	15
Fere, La	49 39N	3 15E	15
Feret	40 57N	26 11E	33
Ferganah	39 50N	67 55E	35
Fergus	56 49N	3 19W	9
Fergus, River	52 44N	9 0W	13
Feria	38 27N	6 23W	30
Fering	46 57N	16 1E	23
‡ Fermanagh County	54 23N	7 40W	12
‡ Fermo	43 0N	13 32E	31
Fermo	43 10N	13 43E	31
Fermoy	52 8N	8 16W	13
Fern	56 45N	2 50W	10
Fern, Cape	74 45N	60 10E	2, 35
Fern Isles	55 30N	1 40W	7
Fern, Lake	55 3N	7 44W	12
Fernal	56 41N	2 36W	10
Fernalen	57 20N	6 21W	9
Fernan	57 38N	5 47W	9
Fernan Caballero	39 9N	3 50W	30
Fernando	9 27S	40 40W	54
Fernandina	30 38N	81 36W	48
Fernando Noronha, Isle	3 40S	33 0W	1
Fernando Po	3 1N	8 40E	42
Fernando, S.	15 38S	50 15W	52
Fernard Isle	51 42N	10 1W	13
Ferns	52 35N	6 30W	13
Fernton	56 24N	3 48W	10
Feronia	40 30N	9 42E	59
Ferradina	40 38N	16 25E	32
Ferrajo Pto.	42 49N	10 20E	31
Ferrara	44 40N	11 40E	31
Ferrara	46 33N	9 27E	17
Ferraria	39 25N	9 15E	59
Ferrarius	39 50N	4 6E	29
Ferrat, Cape, or Mishal	35 50N	0 16W	44
Ferrato, Cape	39 19N	9 39E	32
Ferreira	38 6N	8 0W	30
Ferreiros River	9 30S	65 2W	52
Ferrette	47 30N	7 20E	15
Ferrex, Val	45 50N	7 2E	17
Ferrianah	34 54N	8 43E	44

Names.	Lat.	Long.	No. of Map.
Ferriby, N.	53 43N	0 30W	7
Ferriby, S.	53 40N	0 30W	7
Ferrière, la	47 9N	6 51E	17
Ferrieres	50 24N	5 36E	19
Ferrintosh	57 34N	4 23W	9
Ferro, Cape	37 5N	7 10E	44
Ferriter Castle	52 12N	10 20W	13
Ferro, Isle	27 50N	18 20W	42
Ferro Point	22 27N	81 20W	48
Ferro de Vacas	38 0N	8 8W	30
Ferros Isles	62 0N	7 0W	6
Ferrol	43 29N	8 12W	30
Ferrol Isles	9 5S	78 40W	52
Ferrones	43 28N	5 27W	30
Ferru, M	40 13N	8 36E	32
Ferry Bridge	53 42N	1 15W	7
Ferse, River	54 20N	18 42E	24
Ferté sur Aube, la	48 5N	4 48E	15
Ferté Bernard, La	48 11N	0 38E	15
Ferté, la, sous Jouarre	48 57N	3 7E	15
Ferté Senneterre, la	47 41N	1 57E	15
Fertil River	20 24S	67 30W	53
Feslin	35 51N	31 1E	43
Fessa, River	43 18N	11 10E	44
Fessenheim	47 55N	7 32E	15
Festiniog	52 58N	3 54W	7
Fethard	52 27N	7 40W	13
Fethard	52 10N	6 52W	13
Fettenz	50 31N	3 47E	15
Fetlar Isle	60 37N	0 52W	10
Fettan	46 48N	10 15E	17
Fetterangus	57 33N	2 1W	9
Fettercairn	56 50N	2 35W	10
Fetteresso	56 58N	2 15W	9
Fettrumn	59 10N	16 41E	26
Feucht	49 20N	11 9E	22
Feuchtwang	49 11N	10 23E	22
Feuillat	46 12N	2 3E	16
Feuillee	48 21N	3 54W	15
Feurs	45 42N	4 13E	16
Feus	56 30N	2 4W	10
Fewe	53 13N	7 27W	12
Feyne, Isle	54 58N	11 25E	25
‡ Fez	33 45N	5 15W	44
Fez	33 30N	4 59W	44
Fiambala	27 53S	68 36W	53
Fianona Gemina	45 8N	13 58E	23
Fiarn	57 5N	7 20W	9
Fiascone, M.	42 32N	13 3E	31
Fieni, Horde of the	38 55N	26 0E	44
Fichtel, Mount	50 21N	12 56E	22
Fichtel, Nash, R.	49 46N	12 6E	22
Fid Isle	54 10N	9 49W	12
Fidden, or Kintra	56 20N	6 22W	10
Fiddich, Glen	57 24N	3 11W	9
Fiddleton	55 15N	2 50W	10
Fiddoun	52 19N	7 19W	13
Fidenae. See Envs. of Rome			31
Fideris	46 51N	9 44E	17
Fi'esd	47 [illegible]	[illegible]	[illegible]
[illegible]	33 [illegible]	7 [illegible]	40
Fidjee Isles	17 0S	178 0W	41
Fidra, Isle	56 5N	2 46W	10
Fiel, Lake	55 40N	8 18E	25
Field R.	31 10S	150 30E	56
Fiellerk	53 13N	8 55E	18
Fiellerup	56 31N	10 37E	25
Fielsted	55 20N	10 1E	25
Fiercenes	59 17N	2 46W	9
Fiesole	43 45N	11 15E	31
Fifekeith	57 32N	3 1W	9
Fife Ness	56 16N	2 35W	10
‡ Fifeshire	56 13N	3 6W	10
Fifield	51 2N	1 55W	8
Fifing	47 48N	12 8E	22
Figach L.	58 12N	4 42W	9
Figari, Cape	40 58N	9 40E	32
Figeac	44 37N	2 1E	16
Figheldean	51 16N	1 47W	8
Figlig	32 5N	2 17W	41
Figueira	37 7N	8 46W	30
Figueira dos Cavalheiros	38 8N	8 12W	30
Figuera	40 10N	8 42W	30
Figueras	42 17N	2 58E	29
Figuerreira Mt. D	18 6N	77 30W	50
Fikreh, W. el	31 3N	35 20E	37
Filby	52 39N	1 37E	8
Filehne	52 51N	16 13E	24
Filey	54 13N	0 19W	7
Filey Bay	54 12N	0 17W	7
Filey, Pt.	54 13N	0 16W	7
Filfila I.	35 44N	14 26E	32
Filigas	41 30N	32 4E	36
Filitik	17 1N	36 40E	42
Filisur	46 41N	9 42E	17
Filleigh	51 2N	3 54W	8
Filletia	41 20N	11 12E	31
Fillingham	53 22N	0 36W	7
Filodir	27 7N	72 24E	39
Filonovsk	50 20N	44 42E	28
‡ Fils and Rems	48 40N	9 50E	22
Filton	51 30N	2 33W	8
Fimber	54 3N	0 38W	7
Fin, Ben	57 38N	5 6W	9
Fin Yarie	57 9N	4 24W	9
Finale	44 11N	8 18E	31
Finana	37 15N	2 50W	29
Finborough Lit.	52 10N	0 57E	8
Fincastle	37 30N	79 50W	48
Fincham	52 30N	0 30E	1
Finchampstead	51 21N	0 51W	8
Finchingfield	51 57N	0 27E	8
Finchley	51 36N	0 11W	8
Findale	56 23N	5 2W	9
Finden Hu	57 36N	4 19W	9
Findern	52 52N	1 31W	8
Finderton	52 53N	1 39W	7
Findhaven Cas.	56 42N	2 48W	10
Findhorn	57 40N	3 36W	9
Findhorn, River	57 38N	3 30W	9
Findochtie	57 41N	2 55W	9
Findon	57 4N	2 6W	9
Findowglen	56 19N	4 1W	10
Findrak	57 8N	2 41W	9
Fine, Loch	55 55N; 56 10N	5 20W; 5 7W	10
Finedon	52 20N	0 40W	8
Finestra, P.	36 48N	12 3E	32
Fingal	41 42S	148 6E	57
Fingal's Furnace	57 34N	7 14W	9
Fingask Cas.	56 26N	3 18W	10
Finger, Five, Pt.	45 40S	166 10E	57
Fingers, Five, the	42 5S	171 40E	57
Finglen	56 19N	4 13W	10
Fingland	55 21N	3 43W	10
Fingland	55 27N	3 30W	10
Fingian	55 24N	6 18W	13
Finglen	56 20N	5 23W	10
Finhault	46 4N	6 58E	17
Finingham	52 18N	1 2E	8
‡ Finingia	12 0N	27 0E	58
Finisterre	42 51N	9 15W	30
Finisterre, Cape	42 53N	9 16W	30
‡ Finisterre, Department of	48 14N	4 5W	15
Finja	56 17N	13 35E	26
‡ Finland	62 45N	26 0E	27
Finland, Gulf of	60 0N	26 0E	27
Finlas, Glen	56 18N	4 19W	10
Finlayston	55 55N	4 3W	10
Finley, Fort	41 1N	83 46W	47
Finney, Inn	57 1N	4 55W	9
Fintoch L.	55 15N	4 26W	10
Finmark	70 0N	26 0E	26
Finn, Lake	54 51N	8 5W	12
Finn, River	54 50N	7 29W	12
Finnart	55 2N	5 2W	10
Finnea	53 47N	7 19W	12
Finningley	53 30N	0 58W	7
Finnis B.	57 44N	6 47W	9
Finnoch	56 51N	2 50W	9
Finns	31 25S	29 28E	44-1
Finsboy, Loch	57 45N	6 48W	9
Finster Aarhorn	46 34N	8 5E	17
Fintona	54 30N	7 19W	12

Names.	Lat.	Long.	No. of Map.
Fintrage Bay	54 38N	8 8W	12
Fintray	57 14N	2 19W	9
Fintry	56 3N	4 13W	10
Fintry Hills	56 4N	4 11W	10
Fintry, Loup of	56 4N	4 8W	10
Finvoy	55 1N	6 21W	12
Fiumino, River	7 6N	14 6E	42
Fiora, River	42 18N	11 35E	32
Fiorenza	44 55N	9 50E	31
Fiskland	58 20N	6 50E	26
Firbeck	53 18N	1 9W	7
Firenzuola	44 7N	11 23E	31
Fires, Bay of	41 7S	148 1E	41
Firganum	38 11N	79 47E	39
Firmum	43 10N	13 47E	59
Firmount	55 44N	7 31W	12
Firozabad	27 30N	57 46E	38
Firth R.	30 0N	3 7W	9
Fisbek	54 31N	9 59E	25
Fisme	48 37N	0 1W	20
Fischamend	34 41N	16 36E	24
Fischhausen	54 30N	11 11E	24
Fisher Point	51 10N	60 0W	46
Fish Bay	14 15S	12 6E	44-1
Fish Bay, Great	16 30S	12 0E	44
Fish R.	33 30S	146 51E	56
Fish R.	47 1N	68 41W	46
Fish River	30 40S	18 7E	44-1
Fish River, Great	33 24S	27 9E	44-1
Fishburn	54 41N	1 30W	7
Fisherfield	57 48N	5 37W	9
Fisher's River	36 15N	81 26W	48
Fisherrow	55 56N	3 4W	10
Fisherton	51 14N	0 22W	7
Fishguard	52 0N	4 58W	8
Fishguard Bay	52 3N	4 56W	8
Fishton	53 36N	0 1E	7
Fishwick	55 44N	2 8W	10
Fishbach	47 33N	8 23E	17
Fishlake	53 36N	1 1W	7
Fishkill	41 32N	73 59W	47
Fiskerlye	55 10N	11 47E	25
Fismes	49 17N	3 41E	15
Fitata	38 33N	140 55E	35
Fitnet Head	59 57N	1 23W	10
Fitful Head	59 55N	1 24W	10
Fitna, el	33 9N	0 17E	44
Fitte, la	44 21N	0 25E	16
Fitternheim	48 6N	11 24E	22
Fitton, Mount	69 20N	137 0W	45
Fitty I.	58 7N	3 24W	10
Fitz Montford	52 44N	2 48W	8
Fitzroy, Isle	16 45S	145 44E	41
Fitz Roy R.	18 16S	141 48E	56
Fitzwilliam Isle	45 30N	81 45W	46
Fiume	45 21N	14 31E	23
Fiumicino. See Envs. of Rome			31
Five Alley	53 9N	7 47W	13
Fivefinger Point	45 1S	166 30E	41
Five Mile Town	54 23N	7 10W	12
Fix	49 1N	5 33E	19
Fize	50 40N	5 31E	19
[illegible]	74 [illegible]	[illegible]	[illegible]
Flaany	49 9N	1 23E	15
Fladd, Lake	60 40N	5 18E	26
Fladda, Isle	57 43N	6 26W	9
Fladstrand	57 27N	10 32E	25
Flagstad	67 50N	12 22E	26
Flagstadoe Isle	60 0N	12 24E	26
Flakkeberg	55 19N	11 22E	25
Flakkee, or Haringvliet River	51 47N	4 8E	18
Flamanville	49 42N	1 57W	15
Flambeau Lake	45 10N	90 30W	47
Flamborough	54 6N	0 8W	7
Flamborough Head	54 7N	0 6W	7
Flaminia Via. See Envs. of Rome			31
Flamonia	46 12N	12 50E	59
Flamstead	51 40N	0 25W	8
‡ Flanders	51 2N	3 10E	14
‡ Flanders, East	51 0N	3 5E	19
‡ Flanders, West	51 0N	3 1E	19
Flannin Is., or Seven Hunters	58 15N	7 32W	9
Flashough	53 30N	6 30W	12
Flassans	43 22N	6 11E	16
Flat Br.	55 44N	4 11W	10
Flat Holme	51 23N	3 7W	8
Flat Point	18 28N	77 18W	50
Flat Point	41 23S	175 5E	57
Flat Rock River	38 28N	81 40W	47
Flat Point (Borneo)	3 27N	112 0E	40
Flatsburgh	60 14N	1 59W	10
Flatow	53 43N	12 50E	24
Flatow	53 24N	17 3E	24
Flatta Isle	57 1N	7 27W	9
Flattery, Cape	14 40S	145 15E	41
Flavia Solva	46 40N	15 40E	59
Flavia T.	41 57N	12 3E	31
Flavigny	48 38N	6 14E	15
Flaviobriga	43 6N	3 0W	59
Flavion	50 15N	4 43E	19
Flax I.	46 31S	167 32E	57
Flawrence	42 35N	81 40W	47
Fleche, La	47 42N	0 4W	15
Fleckney	52 31N	1 3W	8
Fleet L.	55 0N	4 15W	10
Fleet, N.	51 29N	0 10E	8
Fleetwood	53 55N	3 2W	7
Fleet, S. Water	57 58N	4 4W	9
Flekkefiord	58 14N	6 31E	26
Fleming Inlet	71 40N	23 30W	45
Flemington	51 25N	3 25W	8
‡ Flensborg	54 48N	9 25E	25
Flensborg, Gulf of	54 51N	9 36E	25
Fleron	50 37N	5 36E	19
Flers	48 45N	0 34W	15
Flesch	47 2N	9 29E	17
Fletching	50 59N	0 1E	8
Flesch Hospital	46 11N	7 58E	17
Fletton	52 34N	0 14W	8
Fleure	46 29N	0 31E	15
Fleurier	46 54N	6 36E	17
Fleurs Castle	55 56N	2 29W	10
Fleurus	50 28N	4 32E	19
Flevo L.	52 45N	5 20E	59
Flimby	54 42N	3 30W	7
Flinders	27 40S	152 50E	56
Flinders B.	34 22S	115 17E	57
Flinders I.	40 4S	148 2E	57
Flinders Is.	33 44S	134 26E	56
Flinders Range	31 25S	138 34E	56
Fling	50 54N	1 20W	8
Flint	53 15N	3 7W	7
Flint's Isle	11 20S	152 0W	1
Flint R.	18 27N	78 4W	50
Flint River	43 29N	84 10W	47
Flint River	30 40N	84 36W	48
Flinterup	55 31N	11 36E	25
‡ Flintshire	53 12N	3 7W	7
Flisk	56 24N	3 6W	10
Flix	41 14N	0 30E	29
Flixborough	53 38N	0 41W	7
Flixecourt	50 0N	2 7E	15
Flixton	52 30N	1 41E	8
Flize	49 41N	4 47E	15
Flockton	53 38N	1 39W	7
Floda	60 29N	14 42E	26
Flodda Isle	57 32N	6 4W	9
Flodderty	57 37N	4 30W	9
Flogny	47 58N	3 52E	15
Florac	44 17N	3 34E	16
Floree	50 28N	5 3E	19
Florence	43 46N	11 15E	31
Florence (Alabama)	34 46N	87 50W	48
Florence S.	51 41N	4 47W	8
Florentia	43 50N	11 14E	59
Florentine R.	42 38S	146 26E	57
Florenville	49 44N	5 17E	19
Flores	34 40S	58 27W	53
Flores	9 12S	39 38W	54
Flores	13 50S	47 15W	54
Flores, Isle	39 0N	31 20W	1
Flores, Isle	8 30S	121 20E	41
Flores, Pto	17 2S	63 9W	52
Flores, R.	17 2S	63 0W	52

Name.	Lat.	Long.	No. of Map.
Flores, River	16 11s	60 15w	50
Flores, River	33 7s	58 5w	53
Flores Sea	7 1s	124 30e	40
Flores, Strait of	8 40s	123 40e	40
Flores, or Brazos de Dios, River	30 13n	95 17w	49
Florentia	44 30n	34 44e	33
Florida	10 16s	58 0w	53
Florida	31 7s	56 0w	46
Florida	14 50n	100 25w	49
Florida	30 2n	84 0w	48
Florida, Cape	25 41n	80 10w	48
Florida Cays	24 40n	81 48w	49
Florida Reefs	24 35n	81 30w	50
Florina	40 51n	21 31e	33
Floris Isle	8 40s	121 30e	40
Florenne	51 14n	4 36e	19
Flota Isle	58 50n	3 6w	9
Flotsymmune	7 31n	7 4w	9
Flouley	54 30n	6 3e	18
Flower	52 14n	1 3w	8
Flushary	57 54n	4 6w	9
Flusion	46 54n	8 30e	17
Fluvia Cape	15 1s	13 4e	53
Floms	47 0n	9 0e	17
Flushing	51 27n	3 35e	18
Flyndry	56 16n	0 10e	23
Fobe Kraal	31 30s	27 24e	44-1
Fochan	23 10n	113 50e	33
Fochabers	57 37n	3 5w	9
Focide	38 14n	6 30e	21
Focmos, Isle	34 30n	31 37e	34
Focme, Isle	49 18n	3 58w	8
Foggia	41 27n	15 30e	31
Foghill	56 16n	0 11w	12

Name	Lat.	Long.	No. of Map.
Garlies Castle	54 50N	4 27W	10
Garlieston	54 47N	4 20W	10
Garlstone	56 27N	6 29W	9
Garmond	57 35N	2 31W	9
Garmouth	57 40N	3 5W	9
Garnock W.	55 47N	4 44W	10
Garnet Bay	23 0N	15 0W	48
Garnigel Bathe	40 44N	7 27E	17
Garnin	50 16N	6 51W	9
Garnsee	53 37N	18 55E	24
Garonne, Isle	51 16N	9 41W	13
‡ Garonne, Upper, Department of	43 15N	1 14E	16
Garpein	48 8N	18 15E	23
Garpell	55 31N	4 14W	10
Garraban	54 16N	4 29W	7
Garrah	24 50N	87 32E	30
Garrangura Mt.	28 0S	140 35E	56
Garrary	55 4N	4 18W	10
Garrochole I.	55 41N	5 32W	10
Garregonnen I.	58 1N	5 5W	9
Garrel	55 13N	3 30W	10
Garrendale	57 7N	6 32W	9
Garris, Fl.	30 0N	88 0W	45
Garrison	54 28N	8 6W	12
Garrison, U. S.	31 35N	93 35W	48
Garristown	53 34N	6 21W	12
Garrkirk	55 54N	4 7W	10
Garroch	55 7N	4 15W	10
Garroch Hd.	55 43N	5 2W	10
Garron, Point	55 3N	5 58W	12
Garrough	55 17N	4 40W	10
Garrow	55 5N	4 22W	10
Garrowmill	56 51N	3 21W	9
Garrows	55 55N	4 55W	10
‡ Garrows	25 40N	91 0E	30
Garry, Cape	72 20N	93 50W	45-1
Garry, Lake	66 0N	100 0W	45-1
Garry, Loch	57 46N	4 15W	10
Garry, River	56 43N	3 45W	10
Garscub	55 54N	4 10W	10
Garsdale	54 18N	2 22W	7
Garshuisen	53 27N	6 44E	18
Garsis	36 30N	2 48W	44
Garsness	59 4N	3 3W	9
Garstang	53 54N	2 48W	7
Garston	53 20N	2 52W	7
Garth	60 27N	1 15W	10
Garth Ca.	56 39N	4 2W	10
Garth L.	57 12N	4 30W	9
Garthbiblo	52 41N	3 23W	8
Garthbrengy	52 0N	3 23W	8
Gartley	57 21N	2 40W	9
Gartmore	56 9N	4 20W	10
Gartymore	58 8N	3 42W	9
Garumna Fl.	45 30N	1 25W	58
Garvagh	54 58N	6 42W	12
Garvagh Bridge	55 3N	6 38W	12
Garvald	55 55N	2 39W	10
Garvald	55 48N	3 3W	10
Garvalt	56 4N	6 14W	10
Garvan Isles	55 24N	7 10W	12
Garvault	55 34N	5 41W	10
Garve	57 37N	4 38W	9
Garvelan	57 58N	6 18W	9
Garveloch Isles	56 16N	5 40W	10
Garveston	52 39N	0 58E	8
Garvie L.	51 0N	3 23W	10
Garvie L.	57 36N	4 37W	9
Garviebeg	57 2N	4 23W	9
Garvh	56 36N	4 51W	9
Garvismore Inn	57 1N	4 31W	9
Garvock	56 40N	2 26W	9
Garway	51 53N	2 48W	8
Garyp	53 10N	5 57E	18
Garz	54 12N	14 16E	24
Garzon	2 8N	75 35W	52
Gasconde	38 12N	91 24W	47
‡ Gascony	43 45N	0 0E	14
Gaseali	14 22N	36 50E	30
Gask	57 30N	2 27W	9
Gasko	43 4N	18 41E	33
Gaspar Isle	2 3S	107 5E	40
Gaspar, Strait of	2 50S	107 10E	40
Gasparilla Inlet	27 0N	82 31W	48
Gaspe Bay	48 43N	64 18W	46
Gaspe, Cape	48 44N	64 12W	46
‡ Gaspe, District of	48 45N	65 30W	46
Gassum	56 35N	10 1E	25
Gastein	47 9N	13 6E	23
Gasteren	53 2N	6 41E	18
Gasthorpe	52 25N	0 55E	8
Gaston	34 31N	86 41W	48
Gastouni	37 51N	21 16E	34
Gasturi	39 33N	19 54E	34
Gaswany	25 58N	77 35E	39
Gata, C. de	36 42N	2 11W	29
Gatehouse	54 52N	4 9W	10
Gateshead	54 57N	1 37W	7
Gath	31 47N	34 52E	37
Gath-hepher	32 45N	35 20E	37
Gatinaud	45 44N	1 0E	16
Gatineau, River	45 18N	75 44W	46
Gath-rimmon	31 40N	34 55E	37
Gaton	42 1N	4 56W	30
Gatrone	24 46N	14 38E	42
Gatta R.	31 45S	116 10E	57
Gattchina	59 35N	30 1E	27
Gattonside	55 36N	2 46W	10
Gaub	50 5N	7 46E	22
Gaucher, Fort la	48 45N	3 19E	15
Gaudos	34 50N	24 2E	50
Gauen	47 14N	8 58E	17
Gauer R.	50 41N	4 30W	10
Gauersiund	55 40N	9 41E	25
Gauff, Slieve	54 7N	8 42W	12
Gaugir R.	33 40N	46 5E	36
Gauley, River	38 10N	81 10W	47
Gaulna	26 43N	74 32E	39
‡ Gaulonitis	32 50N	35 43E	37
Gaulus	36 0N	14 12E	59
Gaurits, River	34 40S	21 52E	44-1
Gausin	36 31N	5 14W	30
Gauts, Eastern	13 0N	78 40E	39
Gauts, Western	16 0N	74 0E	39
Gautstrask	65 56N	16 25E	26
Gautty	53 14N	0 15W	7
Gautum	53 10N	5 48E	18
Gauzan	43 48N	25 54E	33
Gavalas	38 26N	25 8E	34
Gavardin	42 50N	24 32E	33
Gavata Cape	34 35N	33 0E	36
Gaverelles	50 18N	2 55E	15
Gavi	44 42N	8 51E	31
Gavino	39 29N	7 52W	30
Gaviarra, Mount	41 57N	8 17W	30
Gavilanes	40 18N	4 52W	30
Gavio, Mount	46 24N	10 29E	31
Gavnoe	55 12N	11 37E	25
Gavrios R.	38 35N	22 40E	34
Gawakan	20 34N	53 25E	38
Gawler Mt.	34 33S	139 4E	56
Gawler Port	34 39S	138 30E	56
Gawler R.	34 28S	138 47E	56
Gawler Range	32 40S	135 40E	56
Gawsworth	53 14N	2 9W	7
Gawulgur	21 21N	77 18E	39
Gayah	24 47N	85 1E	39
Gaydon	52 11N	1 28W	8
Gayles	54 27N	1 49W	7
Gayton	52 46N	0 34E	8
Gayur R.	29 45N	75 47E	39
Gaywood	52 46N	0 26E	8
Gaza	31 27N	34 27E	37
Gaza	35 26N	47 27E	36
Gaza	36 20N	47 5E	59
Gazah	29 23N	66 38E	38
Gezelle	35 56N	48 15E	38
Gaselon	41 7N	35 35E	59
Gazichio	42 49N	19 28E	33
Gazieh, El	26 13N	32 29E	43
Gdov	58 39N	27 58E	27
Geam, Loch	58 11N	4 46W	9
Geanies	57 50N	5 50W	9
Genres	57 34N	6 12W	9
Geashill	53 14N	7 18W	13
Geba	31 53N	35 14E	37
Geba	31 59N	35 13E	37
Geba	12 30N	14 30W	42
Gebal	34 6N	35 38E	37
Gebel el Bashur	33 40N	30 30E	38
Gebesee	51 6N	10 55E	21
Gebraut-folen	47 48N	9 50E	22
Gebstrel	49 2N	10 1E	22
Gebey Isle	0 10S	129 20E	41
Gedd L.	57 24N	5 11W	9
Geddington	52 27N	0 41W	8
Gedern	50 25N	9 10E	22
Gedinne	49 59N	4 54E	19
Gedney	52 48N	0 7E	8
Gedor	31 30N	35 0E	37
Gedre	42 48N	0 0W	16
‡ Gedrosia	27 0N	62 0E	36
Geel	51 10N	4 57E	19
Geelong	38 8S	144 23E	56
Geelong Hr.	38 8S	144 30E	56
Geelvink's Bay	1 0S	135 21E	41
Geer, Cape	30 24N	9 50W	44
Geersbert	53 1N	5 20E	18
Geerteen, River	51 5N	9 43W	13
Geffe	60 41N	17 10E	26
‡ Geffe	61 20N	16 30E	26
Gehette, River	3 18N	85 18W	52
Gehegan-well	28 51N	50 22E	38
Gehren	50 39N	11 2E	22
Geilenkirch	50 58N	6 4E	21
Geiselwind	49 41N	10 32E	22
Geisenfeld	48 39N	11 32E	22
Geislingen	48 39N	9 51E	22
Gela	37 5N	14 10E	59
‡ Gelderland	52 0N	5 54E	18
Geldie R.	56 56N	3 35W	9
Geldorp	51 25N	5 34E	18
Gelenuch	39 57N	34 51E	36
Gellah	35 47N	8 15E	44
Gelnatin	36 21N	86 20W	48
Gellen	51 8N	18 37E	24
Gelligaer	51 40N	3 15W	8
Gelnhausen	47 14N	20 42E	26
Gelston	54 54N	3 54W	10
* Gelta	36 15N	41 11E	36
Gemappe	50 27N	3 54E	19
Gembloux	50 34N	4 40E	19
Gemel, El	28 3N	32 59E	43
Gemert	51 34N	5 42E	18
Gemmersdorf	54 23N	11 0E	25
Gempen	47 29N	7 39E	17
Gemund	50 32N	7 56E	21
Gemund	50 40N	9 5E	22
Gemunden	50 4N	9 46E	22
Genabum	47 55N	1 30E	58
Genadenthal	34 0S	19 39E	44-1
Genah	25 21N	30 40E	43
Genappe	50 36N	4 25E	19
Gendah	23 30N	94 4E	40
Genemuiden	52 38N	6 1E	18
General's Hut	57 13N	4 28W	9
Genesee River	43 16N	77 41W	47
Geneva	46 5N	6 0E	50
Geneva (New York)	42 55N	76 55W	47
Geneva (Waterford)	52 11N	7 0W	13
‡ Geneve	46 14N	6 25E	17
Geneve	46 12N	6 12E	17
Geneve, Lake of	46 22N	6 31E	17
Geneveys	47 3N	6 51E	17
Geneves	47 15N	7 8E	17
Genevre, Mont	45 0N	6 40E	31
Gengenbach	48 24N	8 2E	22
Genil, River	37 30N	5 11W	30
Genipapo	8 35S	44 30W	54
Genlis	47 16N	5 12E	15
Gennan	35 35N	37 2E	36
Gennap	51 42N	5 58E	18
Gennesareth, Lake of	32 50N	35 36E	37
Genoa	44 30N	8 55E	31
‡ Genoa	44 17N	8 40E	31
Genoa, Gulf of	44 10N	8 50E	31
Genoese Tr. See the Bosphorus			31
Genolhac	44 20N	3 57E	16
Genouillat	46 21N	1 58E	16
Gensis	44 30N	19 8E	59
Gent	51 5N	3 38E	19
Genthin	52 23N	12 17E	21
Genthin	52 22N	12 13E	24
Gentily (Lower Canada)	46 28N	72 14W	46
Gentod	46 15N	6 11E	17
Genua	44 20N	8 40E	59
Gerau	53 21N	8 51E	18
Genusus R.	41 5N	19 30E	59
Genzingen	49 52N	7 57E	22
Geogo Balwy	16 10N	13 56E	42
Geographe, Baie du	33 30S	115 18E	41, 57
‡ George	33 40S	22 40E	44-1
George L. (dry)	35 5S	149 28E	56
George, Lake	43 40N	73 30W	47
George Lake	34 55S	149 30E	41
George's R.	41 20S	148 25E	57
George Town	33 58S	22 32E	44-1
George Town	41 10S	146 57E	57
Georgetown (S. Carolina)	33 20N	79 21W	48
Georgetown (Pr. Edward's Isle	46 13N	62 35W	46
Georgetown (British Guayana)	6 54N	58 24W	52
Georgetown	38 40N	75 19W	47
Georgetown	19 18N	81 30W	50
Georgetown	38 15N	84 20W	47
George's Town (Perthshire)	56 40N	4 24W	10
Georgeham	51 9N	4 12W	8
Georgenburg	54 41N	21 45E	24
Georgeville	45 10N	72 15W	46
‡ Georgia	41 20N	46 0E	28
‡ Georgia	33 0N	83 10W	48
Georgia, Gulf of (Western Territory)	50 0N	125 0W	45
Georgia Isle (South Atlantic)	54 40S	36 30W	51
Georgia, New, Isles	8 20S	157 40E	41
Georgian Bay	45 10N	81 0W	46
Georgian Isles, North	75 0N	105 0W	45
‡ Georgiana	34 10S	149 22E	56
Georgievsk	43 59N	43 6E	28
Georgios	37 40N	22 40E	34
Georgitsi	37 10N	21 16E	34
Ger	43 14N	0 3W	16
Gerabronn	49 16N	9 57E	22
Gerace	38 16N	16 12E	32
Geraka Pt.	37 42N	21 1E	34
Geraki	36 59N	22 42E	34
Gerar	31 22N	34 42E	37
Geras	31 30N	25 32E	59
Gerasa	32 20N	36 0E	37
Gerau, Great	49 56N	8 25E	22
Gerba	33 45N	10 48E	59
Ger Deny's Isle	3 32S	153 26E	41
Gerdoba Mounts	30 0N	24 30E	42
Gerdunen	54 19N	21 16E	24
Gerecourt	49 6N	2 1E	15
Gerenia	36 53N	22 13E	34
Gerer	31 55N	35 3E	37
Gerfin	28 50N	34 58E	43
Gergal	37 9N	2 44W	29
Gergar	38 46N	45 50E	38
Gergesao	32 43N	35 38E	37
Gergyvecz	45 51N	17 1E	23
Gerisa	31 6N	14 50E	59
Gerizim Mt.	32 13N	35 14E	37
Gerlos	47 16N	12 4E	23
Germa	39 20N	31 54E	36, 59
German	38 11N	23 21E	34
‡ Germania	52 0N	15 0E	58
Germanicia	37 24N	37 5E	59
Germa (Ancient Capital of Fezzan)	26 25N	14 0E	42
Germano	41 33N	13 47E	31
Germantown	40 1N	80 44W	48
Germantown	35 2N	78 54W	48
‡ Germany	51 0N	10 0E	21, 22
Germau	54 51N	19 50E	24
[illegible]	[illegible]	[illegible]	30
Germersheim	49 8N	8 14E	22
Germoe	50 7N	5 24W	8
[illegible]	[illegible]	22 30E	26
[illegible]	[illegible]	[illegible]	22
[illegible]	[illegible]	[illegible]	22
[illegible]	[illegible]	[illegible]	32
Gerpinnes	50 20N	4 30E	19
Gerrans	[illegible]	4 46W	8
[illegible]	[illegible]	4 58W	8
Gerrha	[illegible]	32 42E	60
Gerrha	[illegible]	50 8E	36
Gerri	42 19N	1 2E	20
Gerrid	41 42N	5 25W	10
Gers, I.	49 25N	2 24W	15
‡ Gers, Department of	43 40N	0 26E	16
Gersau	46 59N	8 32E	17
Gersch	41 57N	35 11E	36
Gertrudis	[illegible]	113 45W	49
Gertruidenburg	51 42N	4 51E	18
Gerzen	48 20N	12 21E	22
Gesdur	33 7N	35 42E	37
‡ Geshurites	33 10N	35 50E	37
Gesmold	52 12N	8 13E	21
Gesso	44 3N	14 34E	31
Gesso, Cape	[illegible]	8 5E	32
Gestad	46 20N	7 17E	17
Gestel	57 1N	6 2W	9
Geswyl	47 10N	8 10E	17
‡ Getae	45 3N	27 50E	59
Getchl	47 2N	25 51E	30
[illegible]	47 11N	8 6E	17
Geumeh Kiam	[illegible]	31 9E	36
Geussen	[illegible]	11 32E	22
Gevals	[illegible]	2 54W	10
Gewk	[illegible] 37N	57 14E	38
Gex	46 19N	6 3E	16
Geyms	41 43N	9 58E	22
Geystereit	52 9N	8 32E	18
Gezarch	31 12N	31 7E	41
Gezau, El	26 20N	32 17E	43
Geaza, Id.	7 2N	31 10E	43
Gefelis	50 25N	11 54E	22
Ghadnateh	30 20N	31 10E	20
Ghanekh, El	24 21N	32 50E	43
Ghar	32 33N	67 9E	38
Gharra R.	20 7N	79 50E	38
Gharendel	30 3N	33 42E	43
Gharendel, Well of	29 16N	33 0E	43
Gharendel, Wady	29 58N	33 10E	43
Ghargala, or Wergala	31 0N	4 0E	44
Gharian Mounts	32 15N	12 30E	44
Ghatumpoor	26 0N	80 11E	39
Ghavrilovka	51 0N	47 40E	28
Ghayn, or Kayn	35 25N	59 50E	38
Ghazeepoor	25 32N	83 18E	39
Ghench	50 58N	5 18E	19
Ghedan K.	33 7N	41 0E	36
Ghelendjik Bay	44 22N	37 30E	28
‡ Ghenneh	24 40N	30 0E	43
Ghenneh	26 0N	32 47E	43
Ghenpouli	14 18N	98 37E	40
Ghent	51 4N	3 43E	19
Ghenvartsov	51 20N	59 27E	28
Gherando	33 32N	8 26W	44
Ghereyah, el	32 27N	36 40E	37
Gherlitza	43 50N	20 48E	33
Ghesan Ras	26 0N	41 40E	35
Gheve	59 20N	27 32E	27
Ghialtra	38 51N	22 57E	34
Ghiaroung R.	19 56N	84 50E	30
Ghietsok L.	31 28N	83 10E	30
Ghighansk	60 45N	125 25E	35
‡ Ghil	42 15N	67 0E	38
‡ Ghilan	37 0N	49 25E	38
Ghilan	42 17N	21 41E	33
Ghilden	41 27N	27 40E	33
‡ Ghillank	53 30N	133 30E	35
Ghimes	48 25N	18 15E	23
Ghimmes	31 40N	20 5E	42
Ghimoretak	61 7N	35 23E	27
Ghioura	37 36N	24 43E	34
Ghirlarsa	40 7N	8 54E	34
Ghirone	46 33N	8 57E	17
Ghirza	44 2N	24 50E	31
Ghirza	31 30N	15 0E	43
Ghistel	51 9N	2 59E	19
Ghiustendel	42 13N	22 26E	33
† Ghizeh	30 0N	31 15E	43
Ghizeh	30 0N	31 16E	43
Ghiznee	33 37N	68 48E	39
Ghnilovak	51 15N	51 55E	28
Ghonia	36 22N	25 31E	34
Ghoomblee	27 25N	77 6E	39
Ghoot Isle	23 52N	77 58W	50
Ghor, el	31 5N	35 30E	37
‡ Ghor, El	30 50N	35 25E	43
Ghoreyr, Well of	30 0N	34 3E	43
Ghoran	34 32N	61 18E	38
Ghorka	27 53N	84 25E	39
Ghoronia	10 55N	1 45E	42
Ghoubdorsk	60 7N	56 30E	27
Ghoumnichteh	56 37N	43 20E	27
Ghous	25 52N	32 47E	43
Ghouaghur	29 34N	77 25E	39
Ghoust, or Koua	25 30N	32 40E	43
Ghozion	30 35N	53 5E	38
Ghraat	25 0N	11 16E	44
Ghreznoukha	50 29N	45 21E	28
Ghuabinim	56 34N	5 1W	10
Ghudhaghidh, W.	30 10N	34 48E	60
Ghuiveta	31 23N	35 6E	37
Ghulbula	36 35N	64 18E	38
Ghumurdjina	41 2N	25 18E	33
Ghunnynut Huzarah	35 0N	65 15E	38
Ghundowsee	28 25N	78 45E	39
Ghunpoora	16 35N	78 2E	39
Ghuran	38 32N	37 10E	36
Ghuree	29 0N	69 30E	38
Ghureir, W.	29 40N	34 18E	60
Ghurendel	30 47N	33 47E	60
Ghurkee	30 30N	67 30E	39
Ghurundel, W.	30 55N	35 36E	37
Ghurundel, W.	29 15N	32 55E	37, 43
Ghuznee	33 35N	68 12E	39
Ghvashees, W.	28 20N	32 25E	43
Ghyrahe	23 21N	32 45E	43
Ghyaabad	24 14N	79 50E	39
Giah	33 31N	77 47E	39
Gialpidis	38 8N	24 30E	34
Giant's Causeway	55 15N	6 30W	12
* Giarcgivola	33 48N	42 19E	36
Giarmena	37 47N	21 43E	34
Gibara	21 12N	76 20W	50
Gibeah	31 52N	35 15E	36
Gibel Abou Derrage	29 18N	32 25E	43
Gibel el Rharb	25 0N	30 30E	43
Gibel el Tieh	29 15N	33 24E	43
Gibel Ezzeit	27 55N	33 18E	43
Gibel Kalhala, S.	28 34N	32 12E	43
Gibel Ramla	26 3N	30 40E	43
Gibello	45 2N	10 8E	31
Gibeon	31 51N	35 10E	37
‡ Giblites	34 4N	35 40E	37
Giblo Mt.	36 42S	147 38E	56
Gibraltar	36 6N	5 20W	30
GIBRALTAR. See PLAN OF			29
Gibraltar (Columbia)	9 2N	71 8W	52
Gibraltar, Strait of	36 0N	5 36W	30
Gibsonport	35 58N	88 53W	48
Gibutto	37 17N	14 11E	32
Gicuses	37 35N	36 56E	59
Giddina	42 36N	18 22E	33
Gidding	52 27N	0 22W	8
Gidi, River	[illegible]	10 0E	[illegible]
Gidid	15 10N	33 0E	40
Gidleigh	50 41N	3 5W	8
[illegible]	[illegible]	8 25E	23
[illegible]	[illegible]	8 44E	23
Giehler, Fort	[illegible]	11 57E	25
Gielhoorn	52 45N	6 5E	18
[illegible]	[illegible]	8 30E	23
Gien	47 41N	2 38E	15
Giep, River	[illegible]	17 25E	44
[illegible]	[illegible]	10 30E	22
Giersbergen	51 30N	5 10E	18
[illegible]	[illegible]	11 26E	24
[illegible]	[illegible]	11 8E	24
Giessen	50 34N	8 39E	22
Gieten	53 0N	6 46E	18
Gietsted	55 25N	9 55E	25
Giettrup	57 5N	10 14E	25
Giffeld	[illegible]	10 17E	21
Giffen Castle	55 41N	4 35W	10
Giffone	38 26N	16 13E	32
Gifford	55 54N	2 44W	10
Gifford, River	70 0N	82 0W	45-1
Gifhorn	52 30N	10 20E	21
[illegible]	[illegible]	9 [illegible]	25
Giga	7 3N	7 21W	9
[illegible]	[illegible]	60 30W	53
Giggleswick	54 4N	2 17W	7
Gigha, Isle	55 42N	5 44W	10
Gight Castle	57 27N	2 13W	9
Giglio, Isle	42 21N	10 57E	31
Gigman, Point	11 2N	125 40E	40
Gign	46 10N	7 58E	17
Gihon, River	41 10N	57 40E	35
[illegible]	[illegible]	5 24E	44
[illegible]	[illegible]	101 [illegible]	35
Gijon	43 34N	5 45W	30
[illegible]	[illegible]	10 33E	25
Gila, River	32 0N	114 35W	49
Gilan	34 10N	46 0E	38
Gilang R. See Singapore			30
Gilboa	42 25N	74 25W	47
Gilboa Mt.	32 30N	35 25E	37
Gilchrist	57 30N	4 25W	9
‡ Gilead, or Mizpeh	32 15N	35 45E	37
‡ Gilenas, Primus	13 10N	111 20W	49
Giles L.	37 45S	130 52E	56
Gilete, Cape	35 27N	0 52E	44
Gilford	54 22N	6 21W	12
Gilford	43 31N	71 34W	47
Gilgal	31 50N	35 30E	37
Gilgal	32 17N	35 0E	37
Gilge	55 1N	21 11E	24
Gilge, River	54 50N	21 10E	24
Gilgit	35 55N	74 2E	39
Gilgit R.	35 40N	74 15E	39
Gilkerscleugh	55 28N	3 45W	10
Gill, Lough	54 15N	8 20W	12
Gillamoor	54 18N	0 56W	7
Gillan	57 7N	5 36W	9
Gillan	57 31N	6 31W	9
Gilleleye	56 9N	12 18E	25
Gille Isle	55 47N	16 30E	26
Gilling	54 30N	1 43W	7
Gillingham	51 [illegible]N	2 17W	8
Gillisay Is.	57 42N	6 57W	9
Gills	58 37N	3 10W	9
Gilmansoleugh	55 28N	3 5W	10
Gilmerton	55 54N	3 7W	10
Gilolo, Isle	0 40N	128 10E	35
Gilp L.	56 3N	5 28W	10
Gilpaugou	51 19N	80 15E	38
Gilphead	56 4N	5 27W	10
Gilta	33 30N	10 45E	39
Gimble	52 4N	7 37E	21
Gimel	46 30N	6 18E	17
Gimming	56 30N	10 7E	25
Gimmoe	15 2N	32 40E	42
Ginaout	43 37N	0 52E	16
Ginzo	41 55N	34 37E	37
Giniargento Mts.	40 0N	9 20E	32
Ginsa	32 28N	35 20E	37
Ginota	20 7N	9 0W	29
Gingere R.	6 4N	80 13E	39
Ginosa	40 33N	16 44E	32
Ginsheim	49 58N	8 18E	22
Gioia	40 48N	16 57E	32
Gioja	38 26N	15 58E	32
Gioja, Gulf of	38 30N	15 52E	32
Giording	56 22N	8 18E	25
Giorgio Agio I.	37 28N	23 56E	34
Giorgios Ag.	37 22N	23 2E	34
Giori, Mount	46 11N	9 12E	31
Giornico	46 22N	8 51E	17
Giorslov	55 22N	12 20E	25
Giottrup	57 4N	9 14E	25
Gioun	20 43N	52 24E	38
Giour Jebel	25 55N	34 12E	43
Giova G. of	37 0N	28 0E	36
Giovenazzo	41 12N	16 42E	32
Gioun	29 42N	52 22E	38
Giovi, Mount	43 59N	11 28E	31
Giparanna, River	8 10S	62 40W	54
‡ Gipps Land	38 0S	147 10E	56
Gir Fl.	13 30N	22 0E	58
Girade	57 7N	10 20E	25
Giraglia, Isle	43 3N	9 22E	31
Giralata, Point	42 23N	8 30E	31
Girapetra	35 3N	25 49E	33
Girardeau, River	37 18N	89 30W	48
Giraup	26 5N	70 35E	39
Gird-Koh	31 43N	56 10E	38
Girdleness Light	57 8N	2 3W	9
Gireft	28 7N	57 44E	38
Giregt	28 7N	57 44E	38
Girfeh W.	28 34N	31 50E	43
‡ Girgeh	26 25N	32 0E	43
Girgeh	26 18N	31 55E	43
Girishk	25 38N	58 37E	38
Girishk	31 49N	64 18E	38
Girlest	44 23N	23 53E	33
Girnar Mt.	26 26N	70 50E	39
Girnegoe	58 26N	3 1W	9
Giron	7 17N	73 1W	52
‡ Gironde, Department of	44 53N	0 31W	16
Gloytham	50 13N	5 24W	8
Girri	33 32N	78 8E	30
Girsuphu	14 14N	74 45E	39
Girthon	54 40N	4 9W	10
Girton	52 15N	0 7E	8
Girvan	55 14N	4 59W	10
Girvan, River	55 15N	4 50W	10
Gisborne Mt.	37 38S	146 48E	56
Gisborough	54 32N	1 3W	7
Gisburne	53 56N	2 15W	7
Giscala	33 1N	35 27E	37
Gish, Mount	44 20N	10 0E	31
Gislay	58 5N	6 54W	9
Gisors	49 17N	1 47E	15
Gitachin	50 25N	15 21E	23
Gitanel	42 30N	70 15W	51
Gitteskanl	67 6N	13 30E	26
Giumaglio	46 16N	8 42E	17
Giurgevo	43 55N	26 2E	33
Givet	50 7N	4 50E	15
Givroul	50 1N	5 31E	19
Giskok	27 35N	60 18E	38
Gjat	55 35N	34 50E	27
Glabebecke	51 3N	5 34E	19
Glabury	58 3N	3 12W	9
Glack	57 17N	3 20W	9
Glack	57 57N	5 6W	9
Gladbach	51 13N	6 26E	21
Gladebrug	53 53N	10 22E	25
Gladenbach	50 44N	8 32E	22
Gladfield	57 52N	4 27W	9
Gladoch	57 37N	3 23W	9
Gladova	44 37N	22 37E	33
Glaimock	51 27N	4 18W	10
Glamnis	56 37N	2 57W	10
Glammis Castle	56 37N	2 57W	10
Glamorgan	42 5S	148 0E	57
‡ Glamorganshire	51 36N	3 40W	8
Glamotch	44 2N	16 47E	33
Glanakilly	51 44N	9 40W	13
Glanbran	52 4N	3 41W	8
Glandelough, Seven Churches of	53 1N	6 21W	13
Glandore Castle	51 35N	9 4W	13
Glandore Harbour	51 32N	9 4W	13
Glandorf	52 5N	7 50E	21
Glanely	52 56N	6 9W	13
Glanerought Mts.	51 51N	9 18W	13
Glanford Briggs	53 34N	0 30W	7
Glang	5 50S	124 45E	40
Glanis	53 55N	12 10E	21
[illegible]	52 20N	9 55W	13
[illegible]	51 30N	9 30W	13
Glanna	54 10N	6 54W	12
Glanton	55 25N	1 54W	7
Glanton	51 40N	10 10W	13
Glanville	53 3N	8 24W	13
Glanworth	52 10N	8 10W	13
Glarus	46 50N	12 51E	23
Glarus	46 40N	9 47E	17
[illegible]	45 3N	24 12E	34
‡ Glarus	47 0N	9 3E	17
Glarus	47 0N	9 3E	17
Glasgow	55 51N	4 15W	10
Glasgow (Kentucky)	37 0N	85 51W	48
Glasgow (Nova Scotia)	45 35N	62 41W	46
Glasgow, Port	55 56N	4 40W	10
Glasgow, Port	45 12N	61 0W	46
Glashedy Island	55 19N	7 22W	12
Glashie	[illegible]	3 13W	10
Glaslough	54 19N	6 54W	12
[illegible]	56 10N	3 13W	9
Glaspin	55 57N	3 5W	10
Glass	57 27N	2 56W	9
Glass Carnach	57 41N	4 50W	9
Glass Is.	58 33N	5 43W	10
Glass, Loch	57 43N	4 22W	9
Glass Mhiel	56 51N	5 16W	9
[illegible]	55 40N	6 25W	10
Glasserton	54 43N	4 24W	10
Glassery	56 51N	2 52W	9
Glassford	55 42N	4 3W	10
[illegible]	56 51N	5 33W	9
Glassoch	55 0N	4 36W	10
[illegible]	56 30N	4 3W	9
Glasserd	57 0N	4 57W	9
Glastonbury	51 9N	2 43W	8
Glatta	44 10N	22 26E	33
Glatz	50 24N	16 35E	24
Glan, River	49 56N	7 54E	22
Glauchau	50 50N	12 30E	22
Glaucus G.	36 40N	28 56E	59
Glaucus R.	39 15N	30 10E	59
Glaucus R.	42 20N	42 25E	59
Glawcester	32 1S	151 56E	56
Glazov	58 5N	52 35E	27
Gleditza	43 4N	20 26E	33
Gleggera	32 20N	14 25E	59
Gleinsdorf	47 6N	15 42E	23
Glemham	52 11N	1 25E	8
Glemsford	52 6N	0 40E	8
Glen	55 43N	4 39W	10
Glen	55 53N	6 16W	10
Glen	55 8N	7 40W	12
Glen Afton	55 22N	4 12W	10
Glen Alladale	57 48N	4 30W	9
Glen Almond	56 28N	3 55W	10
Glen Amoy	54 14N	9 37W	12
Glen Arnay	56 20N	4 1W	10
Glen Ary	56 18N	5 4W	10
Glen Avon	55 43N	3 50W	10
Glen Buckt	56 10N	4 22W	10
Glen Cairn	57 4N	3 7W	9
Glen Cannich	57 21N	4 54W	9
Glen Columbkill	54 43N	8 45W	12
Glen Coul	58 12N	4 55W	9
Glen Dochart	56 25N	4 35W	10
Glen Erochte	56 43N	3 58W	10
Glen Falloch	56 22N	4 30W	10
Glen Farg	56 18N	3 22W	10
Glen Fine	56 18N	4 50W	10
Glen Kirk	57 22N	3 55W	9
Glen Livet	57 19N	3 20W	9
Glen Lochy	56 30N	4 25W	10
Glen Lough	55 7N	7 51W	12
Glen Magna	52 34N	1 2W	8
Glen Mark	56 56N	3 5W	9
Glen More	57 50N	4 45W	9
Glen Nevis	56 44N	5 2W	10
Glen Ogle	56 25N	4 17W	10
Glen Queich	56 32N	3 52W	10
* Glen, River	28 5S	151 38E	56
Glen, River	52 52N	0 2W	8
Glen Shiel	57 9N	5 22W	9
Glen Shira	56 18N	5 0W	10
Glen Tig	55 6N	44 53W	10
Glen Tromie	57 0N	4 2W	9
Glen Turit	56 26N	3 55W	10
Glen Urquhart	57 21N	4 40W	9
Glenacardoch	55 35N	5 43W	10
Glenade Lake	54 24N	8 16W	12
Glenan, Island	47 43N	4 0W	15
Glenariff, River	55 4N	6 4W	12
Glenarm	54 57N	5 57W	12
Glenartney Ho.	56 21N	4 1W	10
Glenaskall	53 18N	8 55W	13
Glenastill	55 38N	6 20W	10
Glenayy	54 35N	6 12W	12
Glenbarr	56 22N	5 53W	10
Glenbervie	56 55N	2 24W	9
Glenbuck	55 33N	4 2W	10
Glenbucket	57 13N	3 4W	9
Glencaird	55 4N	4 34W	10
Glencairn	54 54N	4 48W	10
Glencairn	55 12N	3 51W	10
Glencaple	55 1N	3 36W	10
Glenchamber	54 55N	4 45W	10
Glenco	56 40N	5 7W	10
Glencorse	55 54N	3 12W	10
Glencrow	56 14N	4 40W	10
Glendaruel	56 3N	5 11W	10
Glendebble	57 0N	6 18W	9
Glendinning	55 16N	3 7W	10
Glendoan Mount	54 58N	8 10W	12
Glendow	58 11N	4 50W	9
Gleneagles	56 15N	3 43W	10
Glenelg	57 12N	5 34W	9
Glenelg	34 57S	138 32E	56
‡ Glenelg	30 56S	116 40E	57
Glenelg B.	57 11N	5 36W	9
Glenelg Hills	31 56S	118 24E	57
Glenelg, River	38 3S	140 35E	56
Glenelg, River	16 0S	124 25E	41
Glenerepdale	56 41N	5 46W	10
Gleneurglyn	52 28N	3 45W	8
Glenfeochan	56 22N	5 26W	10
Glenfield	52 38N	1 13W	8
Glenfine	56 21N	4 49W	10
Glenfinnan Inn	56 53N	5 32W	10
Glenfuek	56 54N	2 55W	9
Glengad Head	55 21N	7 10W	12
Glengarden	57 6N	3 13W	9
Glengariff Harbour	51 44N	9 31W	13
Glengarune	52 20N	8 43W	13
‡ Glengary	45 15N	74 40W	46
Glengavel	55 36N	4 0W	10
Glengonner	55 27N	3 47W	10
Glengyle	56 18N	4 33W	10
Glenholm	55 34N	3 27W	10
Glenhoul	55 10N	4 12W	10
Glenisha	56 19N	4 17W	10
Glenisla	56 44N	3 16W	10
Glenkindy	57 12N	2 [illegible]	9
Glenkindy	57 12N	3 3W	9
Glenlee	55 7N	4 13W	10
Glen'ough	54 10N	8 10W	12
Glenluce	54 5N	4 47W	10
Glenmallon	57 27N	4 36W	9
Glenmore	56 52N	3 39W	9
Glenmore	56 42N	5 55W	10
Glenmurdoch	56 34N	6 6W	10
Glennie Is.	39 5S	146 14E	56
Glenochar	55 24N	3 41W	10
Glenochy	55 17N	4 30W	10
Glenoe	54 48N	5 48W	12
Glenorchy	56 24N	4 50W	10
Glenormiston	55 36N	3 6W	10
Glenquich	59 44N	2 55W	9
Glenrazie	54 58N	4 34W	10
[illegible]	[illegible]	[illegible]	[illegible]
[illegible]	[illegible]	[illegible]	[illegible]
[illegible]	[illegible]	[illegible]	[illegible]
[illegible]	[illegible]	[illegible]	[illegible]
[illegible]	[illegible]	4 [illegible]	[illegible]
Glentham	[illegible]	[illegible]	7
Glenties	[illegible]	[illegible]	12
[illegible]	[illegible]	[illegible]	[illegible]
[illegible]	[illegible]	[illegible]	[illegible]
[illegible]	[illegible]	[illegible]	[illegible]
Glenure	[illegible]	[illegible]	[illegible]
[illegible]	[illegible]	[illegible]	[illegible]
[illegible]	[illegible]	[illegible]	[illegible]
Glin	[illegible]	[illegible]	[illegible]
[illegible]	[illegible]	[illegible]	[illegible]
[illegible]	[illegible]	[illegible]	[illegible]
[illegible]	[illegible]	[illegible]	[illegible]
Glinsk	[illegible]	7 47W	[illegible]
Glinsk	[illegible]	[illegible]	[illegible]
Glinsk	[illegible]	10 6W	[illegible]
[illegible]	[illegible]	[illegible]	[illegible]
[illegible]	[illegible]	[illegible]	[illegible]
[illegible]	[illegible]	[illegible]	[illegible]
Glogau	[illegible]	[illegible]	[illegible]
Glogau	[illegible]	[illegible]	[illegible]
Glogovata	[illegible]	[illegible]	[illegible]
Glommen, Falls of	[illegible]	[illegible]	[illegible]
Glommen, River	[illegible]	[illegible]	[illegible]
Gloria, N. S. de	[illegible]	[illegible]	[illegible]
[illegible]	[illegible]	[illegible]	[illegible]
Glossop	[illegible]	1 57W	7
Gloucester	[illegible]	[illegible]	[illegible]
‡ Gloucester	[illegible]	[illegible]	[illegible]
‡ Gloucester (New Brunswick)	[illegible]	[illegible] 0W	[illegible]
Gloucester, Cape	[illegible]	[illegible]	41
Gloucester, Cape	[illegible]	[illegible]	[illegible]
Gloucester House	[illegible]	[illegible]	45-1
Gloucester Isles	[illegible]	[illegible]	[illegible]
‡ Gloucestershire	51 [illegible]	2 11W	8
Gloup Voe	[illegible]	1 4W	10
[illegible]	[illegible]	[illegible]	[illegible]
Glovelier	47 [illegible]	7 [illegible]	17
[illegible]	[illegible]	[illegible]	[illegible]
Gloy, Glen	[illegible]	4 53W	[illegible]
Gluckstadt	[illegible]	[illegible]	[illegible]
Glukhov	51 44N	34 21E	[illegible]
Glurns	46 40N	[illegible]	[illegible]
Glusburn	53 54N	[illegible]	7
Glympton	51 [illegible]	1 [illegible]	8
Glyncorrwg	51 41N	3 37W	8
Glynd	50 [illegible]	0 5E	8
Glynn	54 40N	5 [illegible]	12
Gmund	48 [illegible]	13 34E	[illegible]
Gmund	47 14N	14 [illegible]	[illegible]
Gmund	48 47N	9 47E	[illegible]
Gmunden	47 55N	14 0E	[illegible]
Gnesen	52 31N	17 [illegible]	[illegible]
Gniben, Cape	[illegible] 1N	11 [illegible]	[illegible]
Gnibu R.	[illegible] 3N	[illegible]	[illegible]
Gnietkowo	52 52N	18 [illegible]	[illegible]
Gnosall	52 47N	2 15W	8
Gnossus	35 16N	25 10E	[illegible]
Gnunden	47 56N	13 50E	[illegible]
Goa	15 [illegible]	74 0E	[illegible]
Goalpara	26 12N	90 37E	[illegible]
Goaria	34 18N	75 50E	[illegible]
Goaris Fl.	19 0N	79 40E	[illegible]
Goat Fell	55 38N	5 13W	10
Goathurst	51 7N	3 2W	8
Goba	36 43N	150 12E	44
Gobal	27 34N	33 44E	43
Gobel	52 2N	12 16E	21
Goberunee	32 17N	64 22E	38
‡ Gobi, Desert of	30 50N	90 0E	[illegible]
Gobi, or Shamo	40 30N	103 0E	35
Gobinguuge	25 6N	80 24E	39
Goch	51 41N	6 7E	21
Godaruum	14 33N	74 20E	39
Godalming	51 11N	0 37W	8
Godavery, River	16 20N	81 45E	39
Goddelsheim	51 11N	8 46E	21
Goderich	43 48N	81 40W	46
‡ Goderich	34 8S	116 55E	57
Goderville	49 40N	0 22E	15
Goding	48 51N	17 6E	23
Godington	51 56N	1 4W	8
Godinne	53 26N	6 46E	14
Godmanchester	52 20N	0 10W	8
Godollo	47 35N	19 21E	23
Godrevy Id.	50 13N	5 24W	8
Godshill	50 39N	1 17W	8
Godstone	51 14N	0 5W	8
Goechare	58 34N	4 50W	9
Goedereede	51 48N	3 58E	18
Goel	60 36N	9 10E	26
Goel	31 28N	103 40E	35
Goeiland Isle	57 5N	9 44E	25
Goenza	48 26N	21 20E	23
‡ Goeree	51 47N	3 56E	18
Goerz	45 58N	13 40E	23
Goes	51 29N	3 54E	18
Gogaun Barra L.	51 50N	9 17W	13
Gognon	21 52N	75 40E	39
Gogar	55 56N	3 19W	10
Gogeh	21 40N	72 22E	39
Gogna, River	45 6N	8 54E	31
Gogoschi	44 26N	23 24E	33
Gogra River	28 22N	80 45E	39
Goharuh	29 6N	76 40E	39
Gohrisch	51 24N	13 17E	21
Gohud	26 26N	78 24E	39
Goilhead, Loch	56 10N	4 51W	10
Goils	54 17N	13 23E	24
Goirle	51 30N	5 3E	18
Goito	45 15N	10 42E	31
Gujida	34 58N	1 7E	44
Gok-Bunar	38 29N	37 18E	36
Gok Irmak	41 34N	34 25E	36
Goksu	37 [illegible]	29 57E	36
Gol	37 15N	38 15E	36
Gola Isle	55 6N	8 22W	12
Golakre	29 57N	66 27E	38
Golan	32 54N	35 50E	37
Golawarry	22 42N	86 36E	39
Golconda N. Circars	17 41N	82 30E	39
Golconda (Hyderabad)	17 24N	78 27E	39
Golconda (Illinois)	37 20N	88 22W	48
‡ Gold Coast	6 0N	1 30W	42
Gold Point	26 50S	32 50E	44-
Goldap	54 19N	22 18E	24
Goldastcheiak	55 54N	43 40E	27
Goldbeck	53 54N	10 35E	21
Goldberg	51 8N	15 52E	24
Goldburg	53 31N	12 5E	21
Goldhanger	51 44N	0 45E	8
Goldingen	56 54N	21 57E	27
Goldington	52 8N	0 25W	8
Goldsboro	44 27N	67 49W	47
Goldshaw Booth	53 45N	2 17W	7
Golegao	39 23N	8 31W	30
Goliete, El	11 30N	70 18W	52
Golgol R.	34 10S	142 15E	56
Golgol Retreat	33 50S	142 30E	56
Golgos	35 36N	34 13E	59
Golgrove Sd.	60 37N	0 57W	10
Gollanvy Isle	68 58N	55 20E	27
Gollany	56 43N	53 20E	27
Gollish, Ben	57 54N	5 15W	9
Golnbw	53 37N	14 5E	24
Golo, River	42 32N	9 31E	31
Golovnin, or Hope Point	68 10N	166 30W	45
Golsen	51 57N	13 30E	24
Golspie	57 58N	3 58W	9
Golub	53 7N	19 4E	24
Golubinska	48 48N	43 33E	28
Golzow	[illegible] 17N	12 40E	24
Gomal R.	32 10N	69 5E	30
* Gomegne	34 41N	43 5E	36
Gomel	52 26N	31 5E	28
Gomera, Isle	28 10N	17 40W	42
Gomersall Pt.	53 45N	1 30W	7
Gometray Isle	56 31N	6 14W	10
Gomez, Lake	34 35S	61 20W	53
Gomez Velasco	40 5N	6 25W	30
Gommern	52 5N	11 56E	24
Gomphi	39 40N	21 40E	59
Gomuhl	53 2N	11 [illegible]	[illegible]

F

Names.	Lat.	Long.	No. of Map.
Guhrau	51 36N	16 36E	24
Gundava	28 30N	67 28E	38
‡ Gundava	28 47N	68 25E	39
Gundava Pass	37 57N	67 0E	38
Gundelfingen	48 32N	10 24E	22
Gundelbye	54 45N	9 55E	25
Gundepee	20 46N	73 2E	39
Gundepoorum	19 5N	83 58E	39
Gunderup	57 24N	9 50E	25
Gundor	19 5N	83 54E	39
Gunduck R.	26 56N	85 16E	39
Gunga, Pass R.	19 57N	79 10E	39
Gungawully R.	14 33N	74 20E	39
Gunimaru, River	0 55S	63 15W	52
Gunka, El	21 40N	59 5E	35
Gunki	37 40N	141 45E	55
Gunna Isle	56 37N	6 46W	10
Gunneby	60 45N	12 49E	26
Gunour	26 40N	76 0E	39
Guns	47 24N	16 30E	23
Gunsborough	52 20N	9 33W	13
Gunsterblum	49 47N	8 18E	22
Guntersburgh	51 39N	11 1E	21
Guntoor	16 26N	80 27E	39
Gunwalloe	50 2N	5 16W	8
Gunz, River	48 28N	10 16E	22
Gunzburgh	48 27N	10 17E	22
Gunzendorf	51 57N	15 22E	24
Gunzenhausen	49 6N	10 46E	22
Guoma, River	1 28S	48 12W	54
Gur	30 50N	72 6E	39
Guraimbiara	12 20S	61 40W	52
Guranee	32 41N	62 29E	38
Gurdaiz	33 28N	69 10E	38
Gurdan Dewar	34 27N	68 4E	38
Gurdir R.	29 40S	150 25E	56
Gurdizzalo	45 19N	10 36E	31
Gurgea, Serra	11 20S	45 18W	54
Gurguea, River	6 38S	44 0W	54
Gurgur	39 24N	43 25E	36
Gurgur	33 13N	73 20E	39
Guri	3 40S	55 42W	54
Guriagiano	40 9N	18 16E	32
Guriano	32 7N	12 36E	44
Gurimeel	27 39N	54 55E	38
Gurkfeld	45 59N	15 32E	23
Gurmeel	27 31N	54 54E	38
Gurnady	21 3N	81 47E	39
Gurney	57 28N	2 53W	9
Gurrah	23 7N	79 40E	39
Gurrah, River	29 20N	71 20E	39
Gurrea	42 4N	0 43W	29
Gurrebye	54 49N	11 15E	25
Gurretuiah	27 40N	72 45E	39
Gurriah	25 55N	70 49E	39
Gurrirak	25 39N	70 34E	39
Gurroh	25 8N	71 33E	39
Gurryhill	52 41N	6 51W	13
Gurskoe	62 11N	6 45E	26
Gurunce	29 1N	66 ..	38
Gurunanos	23 45S	50 3W	54
Gurupatuba, R.	1 47S	53 44W	54
Gurupy	0 40S	45 58W	54
Gurupy Bay	0 33S	45 50W	54
Gurupy River	0 36S	45 46W	54
Gurutuba	15 47S	43 17W	54
‡ Gurivan	40 30N	48 30E	28
Guspini	39 34N	8 37E	32
Gust	52 50N	0 57E	8
Gustaf Adolph	61 37N	26 11E	27
Gustafsvern	59 46N	23 0E	27
Gustrow	53 46N	12 12E	21
Guta	47 55N	17 56E	23
Gutchkoo	32 47N	53 32E	38
Gutersloh	51 54N	8 23E	21
Guthrie	56 3N	2 43W	10
Gutpurba R.	16 17N	75 54E	39
Guttane, Lake	51 59N	9 26W	13
Guttes Fiord	68 59N	15 40E	26
Guttingen	47 36N	9 17E	17
Guttstadt	53 59N	20 23E	24
Guttur Al.	27 4N	31 10E	43
Gutzmerow	54 36N	17 14E	24
Guyana R.	7 30S	62 20W	54
Guyandout River	38 30N	82 12W	47
Guysboro	45 23N	61 35W	46
Guzzotta	25 53N	80 18E	[illegible]
Guzona Mt.	38 35N	22 17E	34
Gwa	17 35N	94 25E	35
Gwadel	25 11N	62 15E	38
Gwadur	25 15N	62 8E	35
Gwalior	26 20N	78 3E	39
Gwall	46 44N	7 38E	17
Gwayrep Gl.	28 6N	32 38E	43
Gweedore Bay	55 5N	8 22W	12
Gweek	50 7N	5 8W	8
Gwenddur	52 5N	3 23W	8
Gwennap	50 12N	5 10W	8
Gwillimbury	44 0N	79 25W	46
Gwinnear	50 11N	5 24W	8
Gwozdziec	48 36N	25 23E	23
Gwutter	25 10N	61 30E	38,58
Gwutter Bay	25 5N	61 35E	38
Gyalu	46 44N	23 19E	23
Gyarus	37 36N	24 43E	34
Gye	48 2N	4 28E	15
Gyergyo	46 42N	25 20E	23
Gyganeus L.	38 40N	28 0E	50
Gylen Castle	56 24N	5 33W	10
Gylinge	55 54N	10 10E	25
Gyllinge, Res.	55 51N	10 13E	25
Gynack L.	57 6N	4 6W	9
Gyndes R.	34 20N	45 12E	59
Gyongyos	47 45N	19 56E	23
Gyorok	46 11N	21 46E	23
Gyrtane	40 10N	21 8E	59
Gythium	36 44N	22 32E	34
Gzudin	53 2N	25 41E	23

H

Names.	Lat.	Long.	No. of Map.
H. B. C.	48 46N	75 2W	46
H. B. C.	48 0N	73 51W	46
Ha	19 50N	102 53E	40
Haag	48 6N	12 10E	22
Haaland	58 46N	5 26E	26
Haarle	52 24N	6 52E	18
Haarle	52 21N	6 24E	18
Haarlem	52 23N	4 37E	18
Haase, River	52 40N	7 16E	21
Habal, Om el	25 36N	33 19E	43
Habbesh, or Quilfit. Port of	23 20N	35 20E	43
Habchester	55 50N	2 6W	10
Habergham	53 47N	2 17W	7
Hachs, River	11 35N	72 57W	52
Hachen	51 21N	8 3E	21
Hacienda Toro	23 24S	63 8W	53
Hackball	54 2N	6 31W	12
Hackensall	53 56N	2 59W	7
Hackestown	52 52N	6 33W	13
Hackforth	54 20N	1 30W	7
Hacking, Port	34 4S	151 12E	56
Hackness	54 18N	0 34W	7
Haconby	52 49N	0 22W	8
Had. Ras al	22 15N	59 50E	35
Haddam	41 29N	72 30W	47
Haddemstorf	52 44N	9 37E	21
Haddenham	51 23N	0 10E	8
Haddington	55 58N	2 45W	10
‡ Haddington County	55 57N	2 40W	10
Hadegage	54 56N	30 46E	43
Hadersleben	55 16N	9 28E	25
Haderup	56 24N	9 0E	25
Haderup	56 41N	10 8E	25
Hadiscoe	52 30N	1 33E	8
Haditha	35 42N	43 11E	36
Hadjar	16 50N	26 52E	42
Hadji	42 23N	25 5E	33
Hadji-Ogli Bazarjik	43 32N	27 59E	33
Hadleigh	52 2N	0 56E	8
Hadleigh	51 34N	0 36E	8
Hadonsville	37 40N	78 13W	48
Hadrante	46 5N	14 50E	59
Hadria	42 35N	14 0E	59
Hadria	45 5N	12 2E	59
Hadriani	39 53N	29 0E	59
Hadrianopolis	40 0N	20 20E	59
Hadrianopolis	40 45N	31 43E	59
Hadrianopolis	41 40N	26 34E	59
Hadriatic Sea	43 0N	15 0E	59
Hadrumetum	36 48N	10 30E	50
Hadstedt	54 13N	9 15E	25
Hadstone	55 18N	1 36W	7
Haedo	31 40S	57 38W	54
Hae-fong	23 5N	115 20E	55
Haeggo	61 6N	9 7E	26
Haegut	51 0N	4 32E	19
Haelen	50 56N	5 5E	19
Haellan L.	53 35N	3 16W	9
Haemus M.	42 45N	25 30E	59
Haeriebeke	50 51N	3 21E	19
Hafa	40 28N	9 10E	30
Hafar, River	30 24N	40 0E	30
Haff, Great	53 45N	14 25E	24
Haff, Little	53 45N	14 1E	24
Haffar	30 20N	48 19E	38
Hafeerabad	32 5N	73 36E	39
Hafvero	62 20N	15 8E	26
Hagdanger	62 23N	17 49E	26
Hagel Bel Badah	25 0N	31 0E	43
Hagen	51 20N	7 30E	21
Hagen	53 56N	9 50E	25
Hagen	53 22N	8 40E	21
Hagenow	53 28N	11 13E	21
Hagetman	43 38N	0 37W	16
Haggs	56 0N	3 56W	10
Hag's Head	52 57N	9 28W	13
Hagia	37 57N	22 14E	34
Hagia Anna	38 5N	23 24E	34
Hagia Sophia	38 43N	23 44E	34
Hagios	37 20N	22 45E	34
Hagios	37 4N	22 40E	34
Hagios	38 53N	23 3E	34
Hagios Demetrios C.	37 17N	24 21E	34
Hagios Ilias, M.	36 50N	22 23E	34
Hagios Nikolaos	37 55N	22 10E	34
Hagios Nicolaos	36 49N	22 26E	34
Hagios Petros	37 18N	22 33E	34
Hagrasetter Voe	60 28N	1 18W	10
Hagret el Usif	35 47N	14 23E	32
Hagil Apostoli	38 18N	23 48E	34
Haguate el	28 56N	111 15W	49
Hague, C. de la	49 43N	1 50W	15
Hague, The	52 5N	4 18E	18
Haguenau	48 40N	7 51E	15
Hagworthingham	53 12N	0 1W	7
‡ Haha	30 45N	9 0W	44
Hahausen	51 58N	10 15E	21
Hahn	50 29N	7 48E	22
Hai	34 34N	119 10E	55
Haidar	35 30N	34 25E	36
Haidburn	53 38N	2 27W	7
Haigerloch	48 22N	8 48E	22
Hailes Castle	55 58N	2 40W	10
Hailes Castle	55 58N	2 40W	18
Hailes Quarry	57 54N	5 15W	9
Hai-ling I.	21 38N	111 55E	55
Hailoh	25 26N	72 22E	39
Haimer	14 45N	28 10E	42
Hainan Head	20 5N	110 56E	40
Hainan I.	19 0N	109 50E	40, 55
Hainau	50 8N	8 51E	22
‡ Hainault	50 26N	3 30E	19
Haines R.	6 0N	43 0E	42
Haining	55 32N	2 52W	10
Hainingheud	55 5N	2 28W	7
Hainton	53 21N	0 14W	7
Haitan Isle	25 25N	120 8E	40
Haithwaite	53 39N	1 53W	7
Haiti	19 0N	71 20W	50
Haiti, Cendao	19 52N	71 20W	50
Hai-yang-so	37 0N	121 48E	55
Hajeeah	20 20N	66 12E	38
Hajeekajoke	28 35N	67 53E	38
Hajeepoor	25 40N	85 20E	39
Hakim Khan	38 43N	37 57E	36
Hala	25 44N	68 45E	39
Hala Mountains	26 50N	67 38E	38,39
Halah	34 35N	46 3E	59
Halas	46 28N	19 31E	23
‡ Halawan	27 20N	66 30E	37
Halbenth	56 6N	3 23W	10
Halberstadt	51 55N	11 10E	24
Halero Hd.	58 44N	2 53W	9
Haldager	57 8N	9 49E	25
Haldensleben	52 17N	11 31E	24
Haldenstein	46 52N	9 30E	17
‡ Haldimand	43 0N	79 55W	46
Haldrup	55 54N	9 50E	25
Haldubary	26 17N	88 15E	39
Hale	53 20N	2 47W	7
Hale	54 27N	3 30W	7
Halem	51 15N	5 57E	18
Haleydapoor	14 25N	74 30E	39
Hales Owen	52 27N	2 2W	8
Halesworth	52 21N	1 28E	8
Half Granie I.	60 40N	0 50W	10
Half Moon Ks.	17 45N	77 6W	50
Halfain	16 0N	33 0E	42
Halfaych	15 50N	32 30E	42
Halfway Tree	18 0N	76 49W	50
Halhul	31 36N	35 8E	37
Haliacmon R.	40 25N	22 20E	59
Haliarpoor	26 31N	81 50E	39
Haliburton	56 34N	3 10W	10
Halicarnassus	37 4N	27 27E	59
Halidon	55 53N	2 9W	10
Haliez	49 7N	24 50E	23
Halifax	53 44N	1 50W	7
Halifax Harbour	44 38N	63 38W	46
Halifax (North Carolina)	36 17N	77 41W	48
‡ Halifax (Nova Scotia)	44 56N	63 0W	46
Halifax (Nova Scotia)	44 39N	63 40W	46
Halifax (Pennsylvania)	40 35N	76 30W	47
Halifax Bay (Pr. Edward's I.)	46 23N	63 58W	46
Halilah	28 53N	50 52E	38
Halistra	57 34N	6 36W	9
Halkett, Cape	70 56N	152 30W	45-1
Halkier	56 12N	8 35E	25
Halkirk	58 28N	3 30W	9
Hall	51 6N	6 8E	18
Hall Mt.	33 4S	134 35E	56
Hall (Wurtemberg)	49 5N	9 45E	22
Halla New Tn.	25 47N	68 26E	38
Hallabeed	13 10N	76 4E	39
Hallagroe, Ru.	57 17N	7 13W	9
Hallan L.	57 10N	7 23W	9
Halle	51 30N	11 59E	24
Halle	50 41N	4 10E	19
Halle	52 3N	8 10E	21
Hallein	47 41N	13 8E	23
Hallima	46 32N	22 55E	23
Halling Skarvan	60 24N	8 20E	26
Hallow	52 13N	2 15W	8
Hallowell	44 15N	69 43W	47
Hallrule	55 25N	2 39W	10
Hall's, Sir James, Is.	37 50N	124 55E	35,55
Hallstadt	47 35N	13 39E	23
Hallton	57 49N	4 2W	9
Hallum	53 20N	5 46E	18
Hallwyl L.	47 17N	8 13E	17
Halyaree	28 10N	67 34E	38
Halmagy	46 17N	22 38E	23
‡ Halmstad	57 0N	12 30E	26
Halmstad	56 43N	12 48E	26
Halmyris	44 58N	28 57E	59
Halmyrish	44 45N	29 0E	59
Halonesus	39 15N	23 52E	34,59
Halpitty	6 51N	80 4E	39
Hals	57 19N	11 6E	25
Halscar	55 17N	2 57W	10
Halsdorf	50 56N	8 58E	21
Halstead	51 57N	0 37E	8
Halstead	51 20N	0 8E	8
Halsted	54 51N	11 12E	25
Halston, High	51 26N	0 33E	8
Halt	33 44N	63 26E	38
Halteren	51 43N	7 14E	21
Halton	51 47N	0 43W	8
Halton, W.	54 11N	2 0W	7
Halton, West	53 59N	2 15W	7
Haltorp	56 59N	16 6E	26
Haltwhistle	54 58N	2 28W	7
Halvan	47 40N	19 41E	23
Halvergate	52 36N	1 33E	8
Halwell	50 40N	4 13W	8
Halyconian Sea	38 7N	23 6E	34
Halys R.	40 28N	34 15E	59
Halzary	58 22N	3 24W	9
Ham, E.	51 31N	0 4E	8
Ham (Somme)	49 45N	3 4E	15
Hamad	31 20N	30 29E	43
Hamadan	34 58N	48 22E	38
Hamadan	36 25N	43 0E	36
Hamah	35 10N	36 40E	60
Hamamli	40 7N	27 55E	36
Hamar	57 28N	6 40W	9
‡ Hamath	33 45N	35 45E	37
Hamaxia	36 22N	32 15E	59
‡ Hamaxobii	52 0N	32 0E	58
Hambangtotte	6 6N	81 14E	39
Hambarar	44 27N	20 55E	33
Hambato	1 10S	78 52W	52
Hambleden	51 33N	0 52W	8
Hambleton	53 52N	2 57W	7
‡ Hamburgh	53 30N	10 7E	21
Hamburgh	53 49N	10 30E	25
Hamburgh	53 34N	9 50E	21
Hamburgh (Pennsylvania)	40 38N	75 56W	47
Hamburgh (New York)	42 42N	78 56W	47
Hamelburg	50 9N	9 56E	22
Hamelin C.	34 13S	114 58E	57
Hameln	52 6N	9 21E	21
Hamersley Hill	31 0S	117 46E	57
Hamet, Seedy	36 45N	4 38E	44
Hamett, el	34 1N	6 6E	44
Hami	47 58N	22 57E	23
Hami	43 3N	89 10E	35
Hami	23 45N	103 30E	55
Hamilton	55 46N	4 2W	10
Hamilton	32 40N	85 2W	48
Hamilton	42 36S	146 58E	57
Hamilton	35 6S	117 42E	57
Hamilton Palace	55 47N	4 2W	10
Hamilton Plain	34 53S	146 52E	56
Hamilton (Mississippi)	33 40N	88 30W	48
Hamilton (Ohio)	39 22N	84 29W	47
Hamir Al. See Ruins of Babylon			36
Hamlet Fort	53 22N	1 57W	7
Hamlet	51 52N	4 13E	18
Hamm	51 42N	7 48E	21
Hamma	33 47N	9 49W	44
Hammam	36 24N	7 9E	44
Hammamet	36 20N	10 37E	44
Hammamet, G. of	36 10N	10 34E	32
Hamman, Cape	29 20N	33 0E	38
Hamme	68 6N	15 23E	26
Hamme	51 7N	4 6E	19
Hammenum	42 23N	22 10E	59
Hammer	55 55N	9 21E	25
Hammerdal	63 31N	15 21E	26
Hammerfest	70 42N	23 35E	26
Hammersmith	51 29N	0 14W	8
Hammerstein	53 40N	16 59E	24
Hammerwich	52 40N	1 53W	8
Hammond, River	45 30N	65 54W	46
Hamna Voe	60 31N	1 6W	10
Hamont	51 15N	5 31E	19
Hamoon L.	31 25N	61 25E	38
Hampden	44 43N	68 48W	46
Ham Preston	50 48N	1 55W	8
‡ Hampshire	51 2N	1 21W	8
Hampshire Hills	41 25S	145 56E	57
Hampstead	51 33N	0 10W	8
Hampstead Norris	51 29N	1 14W	8
Hampton	51 24N	0 22W	8
Hampton	52 13N	1 37W	8
Hampton	41 1N	72 5W	47
Hampton	37 1N	76 22W	48
Hampton, Little	50 49N	0 32W	8
Hampton Lovett	52 18N	2 9W	8
Hamra	36 3N	14 8E	32
Hamrange	60 57N	17 7E	26
Hamrun Hills	34 0N	45 30E	38
Hamrun, Hills of	34 45N	44 0E	36
Hamsdorf	54 18N	9 32E	25
Hamsteels	54 48N	1 44W	7
Hamsterley	54 40N	1 50W	7
Hamwood Londen	52 40N	2 49W	8
Hanagul	16 2N	76 13E	39
Hanakap	57 46N	5 17W	9
Hanbury	52 17N	2 4W	8
Han-choung	33 0N	107 10E	55
Handa, Isle	58 22N	5 9W	9
Handel	51 35N	5 44E	18
Handford	53 20N	2 12W	7
Handley	53 7N	2 49W	7
Handsworth	53 22N	1 23W	7
Handsworth	52 30N	1 55W	8
Haneka	32 26N	35 41E	37
Hang Kiang	30 30N	113 0E	35
Hang-choo	30 16N	120 10E	55
Hang-choo B.	30 30N	121 20E	55
Hangingshaw Inn	55 46N	2 57W	10
Hangleton	50 51N	0 13W	8
Hangklip, Cape	34 24S	18 46E	44-1
Hangheat	30 58N	20 21E	44
Hango	11 10S	18 0E	42
Hangtchoofoo	30 15N	119 55E	35
Hambleton	53 46N	1 9W	7
Hanihue	35 8S	71 53W	53
Haningfield	51 40N	0 29E	8
Han-Kiang	31 12N	112 30E	55
Hanley	53 2N	2 11W	7
Hanley	52 25N	2 7W	8
Hanley	32 53N	78 45E	39
Hanlith	54 2N	2 10W	7
Hannech	19 40N	30 30E	42
Hannington	51 38N	1 44W	8
Hannut	50 42N	5 2E	19
Hanofen	43 43N	12 31E	32
Hanover	52 21N	9 43E	21
‡ Hanover	52 30N	9 30E	21
‡ Hanover	18 23N	78 10W	50
Hanover (New Hampshire)	43 40N	72 10W	47
Hanover, New Isle	2 45S	149 50E	41
Hanrau	54 11N	9 25E	25
Hansi	29 5N	75 58E	39
Hanslope	52 7N	0 50W	8
Hanstead	57 8N	8 37E	25
Han-tcheng	33 0N	107 33E	40
‡ Hants (Nova Scotia)	45 2N	63 55W	46
Hantum	53 23N	5 58E	18
Hanwell	51 30N	0 20W	8
Hanworth	51 25N	0 24W	8
Han-yang	30 31N	114 7E	55
Han-yu	31 50N	119 12E	55
Hanzielbek	47 20N	18 56E	23
Hapace Isle	20 10S	174 10W	41
Happisburgh	52 50N	1 30E	8
Happy I.	37 15N	21 1E	34
Hapsal	58 53N	23 40E	27
Hara	33 50N	46 10E	59
Harac	34 27N	33 35E	59
Haraldsby	66 6N	20 54E	26
Haran	36 53N	39 5E	59
Harnass	14 20S	32 5E	42
Harbaji	14 35N	33 15E	42
Harberton	50 25N	3 41W	8
Harbleck	54 24N	9 1E	25
Harboure	56 38N	8 10E	25
Harborne	52 26N	1 56W	8
Harborough Gr.	52 25N	1 18W	8
Harbour Isle	25 30N	130 4E	35
Harburg	48 47N	10 41E	22
Harburgh	53 26N	10 1E	21
Harbury	52 14N	1 27W	8
Hardanger Field	60 20N	7 22E	26
Hardanger Fiord	60 10N	6 10E	26
Hardcastle Fountain	30 17S	24 7E	44-1
Hardcastle	29 17S	25 47E	44-1
Hardegsen	51 37N	9 46E	21
Hardenberg	52 35N	6 37E	18
Harderwyk	52 21N	5 36E	18
Hardington	51 16N	2 21W	8
Hardinsville	35 10N	88 12W	48
Hardwar Hill	18 5N	76 46W	50
Hardwick	51 40N	2 10W	8
Hardwick	51 50N	1 10W	8
Hardwick	52 13N	0 1E	8
Hardwick	52 20N	1 18E	8
Hardwick	31 55N	81 17W	48
Hardwicke B.	34 50S	137 20E	56
Hardwick's Range	30 25S	150 0E	41
Hardy Inlet	34 20S	115 11E	57
Hare Bay	51 15N	55 40W	45-1
‡ Hare Indians	66 0N	123 0W	45
Hare Isle (River St Lawrence)	47 49N	69 44W	46
Harebiba	35 40N	0 56W	44
Harefield	51 36N	0 28W	8
Hareidland	62 15N	5 48E	26
Haren	53 10N	6 36E	18
Hareshaw	55 48N	3 25W	10
Harewood	51 57N	2 42W	8
Harewood	53 54N	1 30W	7
Harfleur	49 32N	0 11E	15
Harford	50 26N	3 53W	8
Hargabost	57 30N	6 54W	9
Harliharpoor	27 20N	85 23E	39
Haringvliet River, or Flakkee R.	51 47N	4 8E	18
Harle	44 3N	1 8W	16
Harkebrucke	53 7N	7 52E	21
Harlaston	52 43N	1 41W	8
Harlaw	57 18N	2 26W	9
Harlaxton	52 53N	0 40W	7
Harle	55 32N	9 25E	25
Harlech	52 52N	4 6W	8
Harlemmer Meer	52 18N	4 40E	18
Harleston	52 16N	0 58W	8
Harlesville	34 22N	79 25W	48
Harlethorpe	53 50N	0 52W	7
Harley	52 36N	2 34W	8
Harling Et.	52 27N	0 57E	8
Harlingen	53 10N	5 25E	18
Harlington	51 29N	0 25W	8
Harlow	51 46N	0 6E	8
Harlston	52 8N	0 4E	8
Harlton	52 10N	0 3E	8
Harmelnay	57 40N	7 1W	9
Harmony	38 11N	87 50W	47
Harmozica	41 40N	43 25E	59
Harnston	53 8N	0 34W	7
Harnam Loch	57 23N	7 14W	9
Haro	42 34N	2 54W	29
Haroldsburg	37 44N	84 51W	48
Haroldswick B.	60 47N	0 47W	10
Haromfa	46 10N	17 24E	23
Haroot, or Subzawur R.	32 30N	1 45E	38
Harorie	25 50S	72 38E	39
Harosheth	33 4N	35 35E	37
Haroun, or Hor Mount	30 10N	35 19E	43
Harpasus	37 50N	28 27E	59
Harpasus R.	40 33N	43 37E	59
Harperfield	55 38N	3 47W	10
Harpersfield	42 27N	74 40W	47
Harpessus R.	41 35N	25 45E	59
Harphane	54 3N	0 19W	7
Harpley	52 49N	0 40E	8
Harpol	57 13N	5 52W	9
Harpole	52 14N	0 56W	8
Harponhully	14 46N	76 0E	39
Harport Loch	57 21N	6 21W	9
Harpsdale	58 27N	3 29W	9
Harpstedt	52 55N	8 35E	21
Harptree, E.	51 17N	2 38W	8
Harptree, W.	51 18N	2 37W	8
Harran	37 0N	30 9E	36
Harray	59 3N	3 11W	9
Harre	50 21N	5 37E	19
Harricannau R.	51 0N	79 40W	45-1
Harridsley	57 28N	9 54E	25
Harrington	34 17N	91 47W	48
Harrington Inlet	31 53S	152 40E	56
Harringworth	52 33N	0 39W	8
Harriorpoor	21 54N	86 40E	39
Harris, Isle	57 50N	6 50W	9
Harris Mt.	31 15S	147 58E	56
Harris Mt.	33 15S	116 44E	57
Harris (Rum)	57 1N	6 24W	9
Harris, Sound of	57 44N	7 5W	9
Harrisburgh	35 40N	89 8W	48
Harrisburgh	40 18N	76 47W	47
* Harrisburg V.	29 45N	90 30W	49
Harrison	39 18N	84 51W	47
Harrison's Bay	70 25N	152 15W	45-1
Harristown	53 10N	6 41W	13
Harrold	52 12N	0 37W	8
Harroldwick	60 48N	0 50W	10
Harrow	52 33N	6 25W	13
Harrow	51 34N	0 21W	8
Harrow Pepper	51 11N	0 41W	8
Harrowgate	53 59N	1 33W	7
Harrur	9 40N	43 0E	42
Harryhur	14 31N	75 48E	39
Harsin	34 8N	47 40E	38
Harstbourne Tarrant	51 16N	1 26W	8
Hart	54 43N	1 16W	7
Hart Fell	55 23N	3 26W	10
Hart	27 18S	25 31E	44-1
Hart's Lake	30 10N	85 30W	49
Hartberg	47 17N	15 57E	23
Hartburn	54 33N	1 22W	7
Hartburn	55 10N	1 52W	7
Hartbury	52 20N	2 13W	8
Hartebeest River	30 20S	18 20E	44-1
Hartebeeste F.	33 15S	25 2E	44-1
Hartenstedt	52 53N	7 40E	21
Hartest	52 8N	0 41E	8
Hartfield	51 5N	0 5E	8
Hartfield	57 28N	5 47W	9
Hartford	55 6N	1 36W	7
Hartford	51 18N	0 53W	8
Hartford (Connecticut)	41 47N	72 42W	47
Hartford (Georgia)	32 19N	83 24W	48
Hartford (Kentucky)	37 21N	86 51W	48
Hartheim	48 9N	8 57E	22
Hartington	53 9N	1 40W	7
Hartland	51 0N	4 27W	8
Hartland Point	51 2N	4 30W	8
Hartlepool	54 42N	1 10W	7
Hartley	55 4N	1 27W	7
Hartmansdorf	50 53N	12 47E	21
Hartmansdorf	40 28N	11 29E	22
Hartshorn	52 49N	1 29W	8
Hartson	54 30N	2 56W	7
Hartwith	54 3N	1 40W	7
Harty Ch.	51 21N	0 54E	8
‡ Hartz	51 56N	10 20E	21
Hartz Mountains	51 48N	10 40E	21
Hartz Mts.	43 12S	146 41E	57
Harvey's Isles	20 0S	158 0W	41
Harvey R.	33 0S	115 48E	57
Harvington	52 8N	1 54W	8
Harwell	51 36N	1 18W	8
Harwich	51 56N	1 14E	8
Harwood	54 43N	2 18W	7
Harwood	55 23N	2 51W	10
Hasbeiya	33 25N	35 42E	37
Hasbeiya Nahr.	33 7N	35 34E	37
Hascuir, Pt. of	35 54N	14 24E	32
Hascombe	51 9N	0 33W	8
Hascusie	60 37N	0 59W	10
Hascusie Isle	60 37N	1 0W	10
* Haset	18 15N	55 50E	35
Hasel	53 3N	9 28E	21
Haselbury Bryant	50 52N	2 21W	8
Haselpoor	29 41N	72 48E	39
Haselunne	52 30N	7 27E	21
Hasenfier	53 28N	16 30E	24
Hasenpoth	56 49N	21 46E	27
Hasin	52 57N	2 50W	7
Hasivi	36 2N	14 8E	32
Haskerhorpe	53 58N	5 49E	18
Hasle	56 12N	10 10E	25
Haslemere	51 5N	0 44W	8
Hasli	47 1N	7 39E	17
Haslingden	53 43N	2 20W	7
Haslington	53 6N	2 16W	7
Haslington Talk	53 4N	2 15W	7
Hasora	35 13N	74 37E	39
Hassan	13 3N	76 12E	39
Hassan Batrik	33 37N	36 24E	36
Hassan, Ben Ali Tomb of. See Ruins of Babylon			36
Hassan Chelebi	38 47N	37 42E	36
Hassan Dugh	38 12N	34 12E	36
Hassan-Kaleh	39 55N	41 37E	36
Hassan Khan	30 44N	67 15E	38
Hassan Pacha	44 18N	20 55E	33
Hass Berg	50 4N	10 36E	22
Hasselfeld	51 43N	10 53E	21
Hasselgegaard	55 10N	10 49E	25
Hasselt	50 56N	5 20E	19
Hasselt	52 36N	6 5E	18
Hassendean	55 28N	2 44W	10
Hassendorf	54 5N	10 33E	25
Hasseywell	57 29N	2 35W	9
Hassfurt	50 3N	10 27E	22
Hassi	41 46N	20 55E	33
Hassi Faraik	27 35N	3 8W	44
Hassington	52 33N	3 1W	8
Hasskrog	54 2N	10 50E	25
Haslach	48 16N	8 7E	22
Hassli Valley	46 38N	8 17E	17
Hassyah	34 20N	37 22E	36
Hastedt	51 5N	8 55E	21
Hastings	52 11N	1 35W	8
‡ Hastings	44 30N	77 35W	46
Hastings, Isle	7 10S	116 15E	40
Hastings River	31 30S	152 35E	41,56
Hastrup	55 55N	9 11E	25
Hasvig	70 35N	21 50E	26
Hasy, el W.	31 28N	34 40E	37
Hatchee R., Big	32 49N	86 40W	48
Hatfield	53 35N	0 59W	7
Hatfield	51 46N	0 14W	8
Hatham R.	32 46S	116 30E	57
Hatherleigh	50 50N	4 3W	8
Hathern	52 47N	1 15W	8
Hatherop	51 44N	1 45W	8
Hatherage	53 20N	1 41W	7
Hatley, E.	52 8N	0 7W	8
Hatra	35 32N	42 40E	59
Hatras	27 31N	78 9E	39
Hatteras, Cape	35 13N	75 27W	48
Hatton	56 40N	2 32W	9
Hatton	57 40N	3 34W	9
Hatton Castle	57 31N	2 26W	9
Hau	55 10N	10 56E	25
Hau Hau, or Tologa Bay	38 24S	178 21E	57
Haubourdin	50 36N	2 50E	15
Haudon Plains	33 20S	139 45E	56
Haughton	52 47N	2 10W	8
Hauhall	54 51N	10 41E	25
Haulool	25 38N	52 25E	38
Haupur	28 42N	77 48E	39
Hauraki, G. of	36 20S	175 8E	57
‡ Hauran	32 50N	36 20E	37
Haurini	39 26S	176 50E	57
Haurini Ra & Hr.	39 33S	176 52E	57
Hausen	48 34N	10 8E	22
Hausker	54 27N	0 36W	7
Haussez Is.	36 40S	175 40E	57
Hausswurz	50 28N	9 32E	22
Haut Isle	45 20N	64 45W	46
Haute Isle	44 7N	68 30W	47
Hauwert	52 44N	5 5E	18
Havanna	23 7N	82 22W	50
Havanna (Alabama)	34 50N	88 2W	48
Havant	50 52N	0 59W	8
Havay	50 23N	4 1E	19
Havdegrind Rock	60 9N	2 0W	10
Havel River	52 52N	12 1E	24
Havelburg	52 51N	12 2E	24
Havelte	52 47N	6 14E	18
Haven, East	56 31N	2 36W	10
Haven, West	56 31N	2 38W	10
Haveningham	52 19N	1 24E	8
Haveringland	52 40N	1 10E	8
Havera Isles	60 4N	1 23W	10
Haverfordwest	51 48N	4 56W	8
Haverhill	52 5N	0 25E	8
Haverhill	44 3N	72 0W	47
Haverthwaite	54 16N	3 2W	7
‡ Havotlujair	32 50N	35 50E	37
Havre de Grace	49 30N	0 7E	15
Havre de Grace	39 32N	76 2W	47
Havre, Hd.	49 28N	2 35W	15
Havsley, E.	54 22N	1 10W	7
Hawakiro	38 27S	174 48E	57
Hawarden	53 10N	3 1W	7
Hawash R.	11 0N	41 20E	42
Hawaz	31 20N	48 38E	38
Haw-cheun I.	21 12N	112 38E	55
Hawcoat	54 7N	3 14W	7
Haweeza	31 10N	47 47E	38
Haweh, El	33 41N	26 0E	43
Hawes Isle	8 30N	148 0E	35
Hawes	54 17N	2 13W	7
Hawes Wr.	54 31N	2 48W	7
Hawick	55 28N	2 47W	10
Hawisa	31 2N	48 2E	38
Hawke, Cape	32 15S	152 34E	41,56
Hawke's Bay	39 25S	177 20E	41,57
Hawkesbury	51 35N	2 19W	8
Hawkesbury R.	33 22S	151 0E	56
Hawkhead	55 50N	4 23W	10
Hawkley	51 3N	0 56W	8
Hawkridge	51 4N	3 38W	8
Hawks	57 27N	1 59W	9
Hawksdale	54 50N	3 0W	7
Hawkshead	54 23N	3 0W	7
Hawkshurst	51 2N	0 30E	8
Hawksworth	54 8N	2 4W	7
Hawlgong	18 17N	77 14E	39
Hawnes	52 3N	0 25W	8
Hawnby	54 19N	1 9W	7
Haworth	53 50N	1 57W	7
Hawthornden	55 51N	3 8W	10
Hawthorne	54 50N	1 21W	7
Hawulbaugh	29 30N	79 37E	39
Haxer	57 1N	8 52E	25
Haxey	53 29N	0 51W	7
Haxton	51 15N	1 47W	8
Hay	52 5N	3 5W	8
‡ Hay	34 5S	117 50E	57
Hay R.	34 54S	117 25E	57
Hayd	48 40N	14 27E	8
Hayd	49 44N	12 48E	23
Haydon Br.	54 50N	2 15W	7
Hays's River	57 0N	92 50W	45-1
Hayfield	53 23N	1 58W	7
Hayfield	56 23N	3 7W	10
Hayger	50 45N	8 7E	22
Haymaker Downs	33 30S	117 20E	57
Haynestoun	53 58N	6 24W	12
Haynichen	50 59N	13 6E	21
Hayons, Les	49 13N	1 21E	15
Haynich	48 16N	8 11E	22
Haystoun	55 36N	8 11W	10
Hayton	54 40N	3 23W	7
Hazebrouck	50 44N	2 33E	15
Hazel, Br.	34 50N	86 45W	48
Hazeroth	28 52N	34 20E	60
Hazerswoude	52 5N	4 35E	18
Hazezon-tamar	31 20N	35 26E	37
Hazirjut	30 48N	43 32E	36
Hazlehead	53 45N	4 34W	10
Hazor	31 43N	34 42E	37
Hazor	33 11N	35 33E	37
Hazrat Imam	36 8N	68 48E	38
Hazro	33 54N	72 27E	39
Hazurubaug	24 0N	85 27E	39
Hazzenim	36 2N	14 11E	32
Heacham	52 54N	0 29E	7
Headcorn	51 10N	0 37E	8
Headford	53 29N	9 5W	12
Headingley	53 50N	1 34W	7
Hen-ho-so	35 50N	120 3E	55
Healey	54 13N	1 48W	7
Healey	54 56N	1 55W	7
Hean	20 37N	105 23E	40
Heast	57 12N	5 54W	9
Heath	53 11N	1 17W	7
Heathfield	50 57N	0 16E	8
Hebburn	55 13N	1 42W	7
Hebden	54 4N	1 56W	7
Hebecourt	49 40N	2 16E	15
Hebert Point	43 46N	64 0W	46
Hebron	32 35N	36 46E	37
Hebrus	32 41N	35 54E	37
Hebreo Kastro	37 24N	24 23E	34
Hebrides, or Western Isles	57 40N	7 0W	9
Hebron	34 35N	63 36W	46
Hebron, or Kirjatharba	31 33N	35 8E	37
Hebrus R.	41 48N	26 20E	59
Hechenim	47 56N	11 20E	23
He-choui-ho	33 20N	103 0E	55
He-choui-kiang	33 0N	105 30E	55
Heckfield	51 19N	0 59W	8
Heckla (S. Uist)	57 19N	7 16W	9
Heckington	52 59N	0 18W	7
Hecla, Mount	64 0N	19 30W	45
Heclingen	48 21N	8 57E	22
Hector R.	18 2N	76 17W	50
Heddington	51 23N	1 59W	8
Heddon	55 0N	1 46W	7
Hedal	60 30N	9 45E	26
Hede	48 17N	1 48W	15
Hede	62 23N	13 30E	26
Hedegaard	56 12N	9 7E	25
Hedel	51 45N	5 15E	18
Heden	56 12N	8 56E	25
Hedenfors	65 47N	21 37E	26
Hedenham	52 30N	1 23E	8
Hedesund	60 23N	17 1E	26
Hedineh	35 42N	60 2E	38
Hedinge, S.	55 19N	12 20E	25
Hedingen	47 18N	8 26E	17
Hedingen	47 17N	8 27E	17
Hedingham	51 59N	0 33E	8
Hedingham	52 0N	0 30E	8
Hedmora	60 15N	15 55E	26
Hednas	64 6N	19 31E	26
Hedon	53 46N	0 13W	7
Hedsor	51 34N	0 41W	8
Hedworth	54 58N	1 29W	7
Hedyphon R.	31 10N	49 46E	59
Hee	56 4N	8 28E	25
Hee, Ben	58 16N	4 42W	9
Heeg	52 58N	5 35E	18
Heehan	26 30N	60 15E	38
Heehan	26 30N	60 15E	38
Heemskerk Mt.	41 55S	145 14E	57
Heerapoor	22 26N	80 17E	39
Heerde	52 25N	6 1E	18
Heerenberg, S.	51 54N	6 16E	18
Heerenbreek	52 32N	5 58E	18
Heerenveen	52 50N	5 54E	18
Heernoor	15 55N	76 38E	39
Heerle	51 31N	4 2E	18
Heerlem	50 54N	5 56E	18
Heesch	51 45N	5 32E	18
Hegadis	6 15S	122 55E	40
Heggadavencotta	12 10N	76 8E	39
Hegisland	58 18N	7 47E	26
Heibeln	41 52N	26 7E	33
Heidekrug	55 20N	21 22E	24
Heidelbeck	52 8N	8 58E	21
Heidelberg	49 24N	8 41E	22
Heiden	47 26N	9 33E	17
Heiden Naab, R.	49 34N	12 4E	22
Heidenburg	48 32N	12 53E	22
Heidenheim	48 40N	10 9E	22
Heidingfeld	49 43N	9 57E	22
Heigham Booth	53 50N	2 17W	7
Heighington	53 12N	0 28W	7
Heighington	54 35N	1 36W	7
Heilbron	49 9N	9 14E	22
Heilingenburg	47 49N	6 18E	22
Heiligenhafen	54 26N	11 4E	25
Heiligenstadt	51 25N	10 10E	21
Heilsberg	54 8N	20 34E	24
Heinola	60 11N	26 4E	27
Heischling	49 43N	5 41E	19
Heiselt	57 18N	10 18E	25
Heish Jebel	33 15N	35 50E	37
Heist	53 41N	9 37E	25
Heisternest	54 42N	18 41E	24
Heitersheim	47 53N	7 41E	22
Heithmore	57 20N	3 6W	9
Hekawa	37 3S	178 31E	57
Hekkariyeh R.	37 40N	43 35E	36
Hela	54 37N	18 49E	24
Helbre Isle	53 23N	3 13W	7
Heldburg	50 16N	10 45E	22
Helden	51 15N	5 50E	18
Helder	52 59N	4 44E	18
Heldewath	55 7N	9 18E	25
Heldua	33 45N	35 30E	37
Helena R.	31 56S	116 10E	57
Helena (Arkansas)	34 38N	90 53W	48
Helensburgh	56 1N	4 44W	10
Helgem	61 30N	6 0E	26
Helia Rs.	38 5N	20 35E	34
Helice	42 24S	24 0E	59
Heligoland, Isle	54 11N	8 14E	25
Helike	38 12N	22 6E	34
Helinika	39 0N	23 22E	34
Heliopolis	30 7N	31 18E	59
Heliopolis	33 58N	36 1E	37
Helland	50 30N	4 40W	8
‡ Hellas	38 0N	22 30E	34
Hellati	37 13N	39 50E	36
Helledos Pt.	42 29N	27 38E	59
Hellefors	59 48N	14 30E	26
Helles C.	40 5N	26 10E	36
Hellesa	57 3N	7 21W	9
Hellespont	40 15N	26 35E	33,59
Hellespontus	40 10N	26 22E	59
§ Helfeviones, or Suiones	60 0N	15 0E	58
Hellevoetsluis	51 40N	4 7E	18
Helligsoe	56 41N	8 22E	25
Helm	39 20N	1 48W	29
Hellyer R.	41 15S	145 35E	57
Helmbrecht	50 16N	11 44E	22
Helmburg	51 40N	11 0E	21
Helme, River	51 19N	11 20E	21
Helmedon	52 5N	1 0W	8
Helmigzyde	52 10N	6 53E	18
Helmont	51 29N	5 40E	18
Helmsdale	58 5N	3 42W	9
Helmsdale Water	58 5N	3 42W	9
Helmsley	54 15N	1 4W	7
Helmsley Upper	54 0N	0 50W	7
Helmstedt	52 14N	11 1E	21
Helmund R.	30 50N	63 20E	38
Helnoes	55 9N	10 1E	25
Helorum	36 53N	15 7E	59
Helos	36 47N	22 46E	34
Helperhusen	51 31N	9 59E	21
Helphigham	52 58N	0 19W	7
Helpstone	52 39N	0 22W	8
Helsba	41 49N	16 37E	26
Helsby	53 15N	2 46W	7
Helsingborg	56 5N	12 40E	26
Helsingfors	60 11N	25 0E	27
Helstone	50 6N	5 17W	8
Helsum	51 50N	5 44E	18
Helton	54 1N	2 3W	7
§ Helvetii	46 50N	8 0E	58
Helwick Head	52 3N	7 31W	13
Hemberg	47 17N	9 8E	17
Hemblinge	62 42N	18 28E	26
Hemel Hampstead	51 45N	0 29W	8
Hemer Castle	51 33N	3 28W	9
Heming	48 41N	6 58E	15
Hemingbrough	53 46N	0 59W	7
Hemley	52 1N	1 19E	8
Hemmen	51 56N	5 42E	18
Hemmet	55 46N	8 28E	25
Hemmoose	55 21N	11 14E	25
Henna	66 11N	13 44E	26
Hempnall	52 31N	1 18E	8
Hempriggs Castle	57 40N	3 21W	9
Hempriggs Castle	51 22N	3 4W	9

Names.	Lat.	Long.	No. of Map.
Hempriggs L.	58 22N	3 7W	9
Hempstead Hills	33 35N	117 20E	57
Hemsön, Isle	62 43N	18 4E	26
Hemsworth	53 37N	1 22W	7
Hemtelaba Gl.	28 0N	39 25E	43
Hemu	1 10N	42 20E	42
Hemyoke	50 55N	3 14W	8
Hen	22 43N	109 20E	55
Hen and Chickens Isle (New Zealand)	35 37S	173 30E	41
Hen Egg	57 38N	5 40W	9
Henbury	51 30N	2 30W	8
Henderland	55 29N	3 15W	10
Henderson	35 23N	80 14W	48
Henderson River	40 54N	90 50W	47
Hendon	57 35N	0 13W	8
Hendrik's Bay	42 52S	148 10E	41
Henfield	50 56N	0 16W	8
Heng	22 37N	109 17E	40
Heng-choo	27 0N	112 25E	55
Hengersberg	48 45N	13 0E	22
Hengkiang	29 0N	113 0E	40
Henglo	52 3N	6 20E	18
Hengrave	52 18N	0 40E	8
Hengtcheou	27 5N	112 40E	40
Henham on the Hill	51 55N	0 15E	8
Henkurt	47 34N	8 40E	17
Henkelum	51 53N	5 3E	18
Henkong, River	52 30N	139 20W	35
Henkupe	47 48N	15 40E	23
Henley	52 7N	1 8E	8
Henley	51 32N	0 55W	8
Henley in Arden	52 19N	1 53W	8
Henlopen Cape	38 46N	75 3W	47
Hennebon	47 48N	3 19W	15
Henry	33 18N	84 8W	48
Henry, Cape	36 56N	75 49W	48
Henry Isle	19 40N	23 30W	45
Henryville	45 11N	73 10W	46
Hensall	53 42N	1 8W	7
Hensingham	54 32N	3 34W	7
Hensival	50 35N	5 46E	19
Hensted	52 25N	1 38E	8
Hentha	22 56N	96 30E	40
Heou-long-che	24 38N	120 45E	40,55
Hephzibah	30 7S	25 15E	44
Heppie	55 18N	2 2W	7
Hepstenstall	53 45N	2 2W	7
Heptanomis	28 45N	31 10E	58
Herantee	26 10N	76 40E	39
Heraclea	36 58N	38 51E	59
Heraclea	33 38N	35 42E	59
Heraclea	39 20N	26 47E	59
Heraclea	40 10N	16 40E	59
Heraclea	40 58N	21 20E	59
Heraclea	41 2N	28 0E	59
Heraclea Minoa	37 25N	13 20E	59
Heraclea Pontica	41 18N	31 28E	59
Heraclea Sinta.	41 27N	23 10E	59
Heracleopolis mag.	29 7N	31 10E	59
Heracleum	30 50N	32 4E	60
Heracleum	31 32N	20 1E	59
Herakha	35 50N	25 28E	34
Herat	34 35N	62 10E	38
Heratoo Fort	35 14N	52 38E	38
‡ Hérault, Department of	43 35N	3 21E	16
Heray	57 32N	7 19W	9
Heraz, River	36 35N	52 25E	38
Herbert Town	52 31N	8 25W	13
Herbias, or Cape River	15 2S	83 42W	49
Herblingen	47 44N	8 40E	17
Herbolsheim	48 13N	7 47E	22
Herborn	50 39N	8 17E	22
Herbrigen	46 7N	7 51E	17
Hercanum	47 50N	35 20E	58
Herculaneum	40 58N	14 25E	59
Herculaneum (Missouri)	38 16N	90 12W	47
Herculis I.	41 5N	8 14E	59
Herculis Portus	43 35N	10 21E	59
Herculis Pr.	37 57N	16 5E	59
Herculis Pr.	30 20N	9 40W	58
Herdhowah	23 20N	79 28E	39
Herdshouse	57 59N	7 1W	9
Hereibe	31 23N	35 41E	37
Her el	31 0N	32 24E	60
Herek	50 56N	5 8E	19
Herdal	61 50N	13 56E	26
Heredia	10 9N	74 51W	52
Hereford	52 3N	2 42W	8
Herefordshire	52 7N	2 45W	8
Heremence	46 10N	7 26E	17
Herencia	39 23N	3 21W	30
Herenthals	51 11N	4 48E	19
Heres	37 47N	48 6E	38,40
‡ Hercynia	50 0N	11 30E	58
Herford	52 7N	8 38E	21
Hergiswyl	46 59N	8 19E	17
Hergotina	14 1N	22 24E	33
Herhemeh	39 30N	39 1E	36
Heriot	55 45N	3 1W	10
Herisau	47 23N	9 16E	17
Herjolf's Ness	64 30N	34 30W	45
Herkenbusch	51 10N	6 2E	18
Herkimer	43 4N	74 57W	47
Herklah	35 52N	10 20E	44
Hermagor	46 37N	13 24E	23
Hermanus, Dos	37 19N	5 44W	30
Hermaness	60 51N	0 54W	10
Hermansburgh	52 50N	10 7E	21
Hermanstadt	45 48N	24 6E	23
Hermbach	50 51N	6 29E	22
Herme, Isle	49 27N	2 31W	15
Hermeneg Point	38 22S	57 45W	53
Hermione	37 22N	23 16E	34
‡ Hermiones	51 0N	15 30E	58
Hermitage	55 16N	2 46W	10
Hermit's Isle	1 40N	144 55E	41
Hermit's Isles	55 45S	68 40W	51
Hermon Mt.	33 28N	35 48E	37
Hermon, Little	32 37N	35 25E	37
Hermonthis	25 38N	32 31E	59
Hermopolis	37 25N	24 56E	34
Hermopolis, Little	31 2N	30 30E	59,60
Hermopolis, Great	27 48N	30 50E	59,60
Hermopolitana Phylace	27 43N	30 27E	59
Hermosa, Villa	38 46N	2 57W	29
Hermsdorf	54 8N	19 40E	24
Hermus R.	38 37N	27 10E	59
Hernam	43 13N	1 58W	29
Herne	51 22N	1 6E	8
Herne Bay	51 22N	1 8E	8
Herningsholm	56 4N	9 1E	25
‡ Hernösand,	63 15N	17 30E	26
Hernösand	62 33N	17 50E	26
Hernstadt	51 34N	16 47E	24
Herodium	31 41N	35 15E	37
Heroea	37 35N	21 51E	34
* Heroine Hd.	43 51S	173 10E	57
Heron	50 34N	5 2E	19
Heron	37 34N	48 20E	38
Heron, Isle	48 4N	66 13W	46
Heron, Lake	55 20N	100 50W	43
Heroopolis	30 3N	32 30E	59
Heroopolis, G. of	28 30N	33 8E	59
Herradon	40 38N	4 38W	30
Herradura	26 40S	56 15W	53
Herrested	55 11N	9 1E	25
Herrenalb	48 47N	8 29E	22
Herrenberg	48 37N	8 52E	22
Herrera	41 37N	4 15W	30
Herrera	42 10N	0 54W	29
Herrera	39 9N	7 53W	30
Herres	42 16N	0 45W	29
Herries R.	28 28S	151 50E	56
Herrington E.	54 53N	1 24W	7
Herrnhuth	50 59N	14 46E	21
Herschbach	50 35N	7 42E	22
Herschel Isle	69 20N	139 0W	45-1
Hersted L.	50 56N	0 6E	8
Hertford	51 47N	0 5W	8
‡ Hertfordshire	51 48N	0 18W	8
Hervé	50 40N	5 44E	19
Hervey R.	32 35S	148 23E	56
Hervey's Bay	24 40S	152 45E	41

Names.	Lat.	Long.	No. of Map.
Hery le	19 48N	3 40E	15
Herzberg	51 59N	10 21E	21
Herzberg	51 14N	13 15E	24
‡ Herzegovina	43 20N	18 0E	33
Herzele	50 52N	3 50E	19
Herzgerude	51 30N	11 12E	21
Hesban	31 47N	35 53E	37
Hesdin	50 19N	2 3E	15
Heshbon	31 47N	35 53E	37
Hesket, Nether	54 50N	2 51W	7
Hesket, New-market	54 44N	3 1W	7
Heskin	53 38N	2 45W	7
Hesland	56 19N	9 6E	25
Heslingen	53 20N	9 19E	21
Hessmedgaard	55 30N	8 20E	25
Hesperidum I.	11 0N	16 0W	58
Hesperis	32 9N	20 1E	59
Hesperii Actinopes	11 0N	14 0W	58
Hesperii Keras	12 25N	17 0W	58
Hespiratis	40 30N	40 45E	59
‡ Hesse Cassel	51 0N	9 30E	21
‡ Hesse Darmstadt	50 10N	8 45E	22
Hesseloe, or Hessel Isle	56 12N	11 40E	25
Hessle	53 44N	0 28W	7
Hessum	52 30N	6 16E	18
Heston	54 50N	3 40W	10
Hesudrus	31 10N	75 40E	39
Het Dorp	51 30N	6 9E	18
Het Loo	52 15N	5 57E	18
Het Zand	52 50N	4 45E	18
Heth	26 15N	60 40E	38
Hethersett	52 37N	1 11E	8
Hethery Haugh	56 58N	2 33W	9
Hetchel	51 9N	5 19E	19
Hettenheuvel Signal	51 56N	6 14E	18
Hettlingen	47 32N	8 42E	17
Heul Inn	58 30N	4 38W	9
Heusden	51 44N	5 8E	18
Heval Mount.	57 34N	7 6W	9
Hever, W.	51 29N	8 50E	25
Hevering	56 31N	10 24E	25
Heves	47 37N	20 17E	23
Hevikhorst	53 50N	10 28E	25
Hewerkair	31 6N	76 53E	39
Hewits	57 22N	2 40W	9
Hexham	54 58N	2 7W	7
Heyde	54 14N	9 0E	25
Heyhop	52 23N	3 9W	8
Heynau	51 16N	15 57E	24
Heyno	52 27N	6 12E	18
Heysham	54 3N	2 55W	7
Heyshot	50 57N	0 44W	8
Heystopdenbergh	51 5N	4 41E	19
Heytesbury	51 11N	2 5W	8
Hezar-asp	41 40N	60 30E	35
Hialterup	55 37N	8 46E	25
Hiamshaw	50 57N	1 40W	8
Hiardemaal	57 5N	8 49E	25
Hiarkika	15 30N	39 40E	42
Hiarnock Mt.	31 2S	138 7E	56
Hiarup	55 27N	9 20E	25
Hibalstow	53 32N	0 32W	7
Hibb's Pt.	42 42S	145 20E	57
Hibe	25 30N	30 38E	59
Hibeh, El	25 13N	32 42E	43
‡ Hibernia	53 0N	7 30W	58
Hickleton	53 33N	1 18W	7
Hickling	52 46N	1 32E	8
Hicks R.	37 35S	178 25E	57
Hickstord	36 35N	77 33W	48
Hidung	27 41N	86 30E	39
Hidden, Isle	54 28N	13 7E	24
Hie-che-chin B.	22 48N	115 40E	55
Hiede	55 5N	8 38E	25
Hielm, Isle	56 7N	10 40E	25
Hielmar, or Hielmaren Lake	59 14N	15 48E	26
Hielmeland	59 12N	6 6E	26
Hielmstadt	57 19N	10 2E	25
Hielun	54 49N	11 45E	25
Hiera	38 0N	12 0E	59
Hiera	38 24N	14 42E	59
Hiera Pr.	36 11N	30 22E	59
Hieracon	27 22N	31 0E	59
Hieraconpolis	25 6N	32 47E	59
Hierapolis	36 31N	37 58E	59
Hierapolis, or Bambyce	37 55N	20 15E	59
Hierapytna	35 1N	25 47E	59
Hieratis	28 50N	31 5E	59
Hierden	52 22N	5 40E	18
Hieres	43 8N	6 8E	16
Hierk	56 42N	8 57E	25
Hieromax R.	32 40N	35 45E	37
Hieron Oros Pr.	41 8N	39 22E	59
Hierosolyma	31 48N	35 10E	59
Hiersac	45 41N	0 2W	16
Hierting	55 30N	8 24E	25
Higane	29 8N	111 0W	49
High Bray	51 5N	3 51W	8
High Burynes	55 19N	2 23W	7
High Champflower	51 3N	3 21W	8
High Ercal	52 45N	2 36W	8
High Halden	51 6N	0 43E	8
High Hesket	54 47N	2 50W	7
High Hill Post	48 21N	74 6W	46
High Hoyland	53 35N	1 35W	7
High I.	37 34S	176 25E	57
High Island (Papua)	3 25S	132 0E	41
High Offley	52 50N	2 19W	8
High Peak	53 25N	1 54W	7
High Pike	54 42N	3 4W	7
High Rickington	50 58N	3 59W	8
High Street	53 16N	7 49W	13
Higham Ferrers	52 19N	0 36W	8
Highclere	51 20N	1 21W	8
Highdyke	56 7N	4 16W	10
Highgate	51 34N	0 10W	8
Highland B.	37 56S	177 6E	57
Hightown	53 34N	2 28W	10
Highweek	50 33N	3 36W	8
Highworth	51 37N	1 41W	8
Higuera	38 51N	0 54W	29
Higuera, la	38 22N	5 58W	30
Higuera, T. de la	37 0N	6 31W	30
Higuey	18 30N	68 48W	50
Hilbar	42 53N	21 7E	33
Hilbeck	54 33N	2 19W	7
‡ Hildburghausen	50 20N	10 43E	21
Hildburghausen	50 25N	10 43E	22
‡ Hildesheim	52 7N	10 10E	21
Hildesheim	52 10N	9 55E	21
Hildesheim	50 25N	6 40E	22
‡ Hilels	26 30N	7 0W	44
Hilgay	52 35N	0 24E	8
‡ Hilil Arabs	25 10N	12 30W	42
Hill River	55 9N	95 0W	45-1
Hillah, Town of. See Ruins of Babylon			36
Hill of Cat	56 58N	2 53W	9
Hillborough	52 36N	0 40E	8
Hill R.	30 20S	115 20E	57
Hill R.	33 35S	138 42E	56
Hill South	50 31N	4 20W	8
Hill of Sungur	34 50N	48 0E	38
Hilleah	24 50N	82 21E	39
Hillesdale Ru.	37 15N	7 15W	9
Hillested	54 46N	11 27E	25
Hillhead	57 23N	2 18W	9
Hilligra	57 43N	6 58W	9
Hillingdon	51 31N	0 28W	8
Hillington	52 49N	0 34E	8
Hillman R.	33 23S	116 40E	57
Hills, Lake of the	59 0N	109 0W	45-1
Hills of Fare	57 8N	2 34W	9
Hillsboro	26 10N	80 4W	48
Hillsboro	39 9N	89 28W	47
Hillsboro Bay (Pr. Edward's I.)	46 8N	63 15W	46
Hillsboro (North Carolina)	36 4N	79 15W	48
Hillsborough	54 28N	6 7W	12
Hillsborough (Ohio)	39 12N	83 33W	47

Names.	Lat.	Long.	No. of Map.
Hillside	50 9N	3 33W	10
Hillswick	60 28N	1 24W	10
Hilltown	54 11N	6 8W	12
Hilperthorpe	54 8N	0 34W	7
Hilston	53 47N	0 2W	7
Hiltabee	33 0N	85 58W	48
Hiltingen	48 0N	10 43E	22
Hilton	54 35N	2 26W	7
Hilton	50 50N	2 18W	8
Hilton	57 32N	2 16W	9
Hilton	57 46N	3 53W	9
Hilton (Huntingdon)	52 18N	0 7W	8
Hilversum	52 13N	5 11E	18
Hilzingen	47 45N	8 47E	22
Himalaya Mts.	30 0N	81 0E	39
Himango	64 7N	24 48E	27
Himbeck	51 49N	9 48E	21
Himbleton	52 14N	2 5W	8
Himelwitz	50 34N	18 30E	24
Himera R.	37 5N	13 55E	59
Himera, Ta. R.	37 58N	13 49E	59
Himlingoye	55 22N	12 12E	25
Himstrap	55 44N	12 7E	25
Hin	34 5N	114 0E	55
Hin	38 28N	112 42E	55
Hinche	19 15N	72 0W	50
Hinckley	52 33N	1 22W	8
Hind, Isle	56 2N	8 13E	25
Hindalia	35 48N	5 54W	44
Hindan	31 47N	70 56E	38
Hindelbank	47 3N	7 33E	17
Hindelheim	48 4N	10 30E	22
Hindelopen	52 57N	5 24E	18
Hinderwell	54 33N	0 48W	7
Hindia	22 14N	76 57E	39
Hindley	53 32N	2 35W	7
Hindmarsh L.	35 28S	138 50E	56
Hindoen, Island	68 40N	15 20E	26
Hindolveston	52 50N	1 1E	8
Hindon	51 6N	2 8W	8
Hindoo Coosh, or Indian Caucasus	35 30N	72 20E	39
Hindoo Bagh	31 15N	68 13E	39
Hindoo Koh	35 3N	69 0E	39
‡ Hindoostan	24 0N	80 0E	33,39
Hindoostan	30 30N	86 40W	47
Hindoun	26 50N	77 10E	39
Hindringham	52 53N	0 57E	7
Hinds L.	30 45S	116 25E	57
Hindur	34 28N	77 30E	30
Hing-choo	32 5N	113 40E	55
Hingham	52 36N	0 58E	8
Hinghenghat	20 27N	78 55E	39
Hinghoa	25 15N	119 11E	40
Hinjosa	41 4N	6 33W	30
Hinka, Lake	44 20N	132 45E	35
Hin-ngan	32 34N	109 20E	55
Hinojares	37 41N	3 9W	30
Hinojosa, or Cordova	38 23N	5 5W	30
Hinojoso	41 39N	2 7W	29
Hinstock	52 50N	2 26W	8
Hinter-Rhein	46 32N	9 11E	17
Hintlesham	52 2N	1 0E	8
Hinton	50 47N	1 42W	8
Hinwyl	47 18N	8 48E	17
Hinzas Kraal	32 9S	27 51E	44
Hinze	45 50N	15 15E	23
‡ Hioring	57 22N	9 22E	25
Hioring	57 30N	10 1E	25
Hiortels	57 9N	9 22E	25
Hipolote	9 0N	118 26E	40
Hipper	53 45N	1 40W	7
Hippis Pr.	39 50N	18 10E	59
Hipponium	38 45N	16 11E	59
Hippos	28 3N	35 15E	59
Hippos	32 45N	35 39E	37
Hippo Zarytus	37 20N	9 50E	59
Hippus R.	42 40N	41 40E	59
Hiquira	20 40S	64 20W	53
Hira	32 3N	44 28E	59
Hirabad	33 0N	55 37E	38
Hirasah Ba.	57 1N	7 22W	9
Hirburg	49 45N	6 18E	19
Hirchova	44 48N	27 59E	33
Hirepoli	41 10N	27 9E	33
Hirmault	41 56N	25 56E	33
§ Hirri	59 0N	25 30E	58
Hirschau	49 30N	11 54E	22
Hirschberg	51 53N	15 41E	24
Hirschhausen	50 28N	8 19E	22
Hirscholm	55 51N	12 30E	25
Hirsel	55 39N	2 17W	10
Hirson	49 54N	4 4E	15
Hirtzholmen Isle	57 30N	10 38E	25
Hirwaun	51 43N	3 27W	8
Hirzhausen	50 52N	8 31E	21
Hisardjik	42 14N	24 13E	33
Hisgine	47 23N	48 20E	38
Hispalis	37 25N	5 40W	58
‡ Hispania	39 40N	4 30W	58
Hissar	38 10N	68 30E	38
Hissar	29 12N	75 38E	39
Histiaea	39 2N	23 14E	59
Historium	42 8N	14 43E	59
† Histria	45 10N	13 40E	59
* Hit	33 42N	42 29E	36
Hitchin	51 56N	0 18W	8
Hitchipucksasy	28 10N	82 29W	48
Hitterren	63 28N	8 40E	26
Hittesleigh	50 45N	3 45W	8
Hitu	23 23S	47 50W	54
Hitzacker	53 12N	11 0E	21
Hitzkirch	47 13N	8 16E	17
§ Hivites	33 30N	36 0E	37
Hivnant	52 47N	3 24W	8
Hiwassee River	35 20N	85 0W	48
Hizkirchen	50 22N	9 14E	22
Hmington	52 5N	1 41W	8
Ho	48 42N	82 52W	46
Ho	30 12N	106 20E	55
Ho	31 46N	117 55E	55
Ho	35 48N	103 0E	55
Ho	38 34N	111 40E	55
Hoa	34 30N	109 43E	55
Hoai-ho	33 0N	117 0E	55
Hoai-ngan	33 33N	119 5E	55
Hoa-King	35 7N	113 0E	55
Hoang-choo	30 25N	114 45E	55
Hoang Hai	38 0N	123 30E	35
Hoang Ho, or Yellow River	34 15N	120 0E	35
Hoath	51 20N	1 9E	8
Hoathly, E.	50 55N	0 10E	8
Hoathly, W	51 5N	0 4W	8
Hoatsiang	41 30N	98 50E	35
Hobart Town	42 54S	147 26E	41,57
Hobbies, or Caxton's Isles	16 0N	83 5W	49
Hobe Islet	26 58N	80 5W	48
Hobhouse Mt.	42 22S	146 2E	57
Hobroe	56 39N	9 49E	25
Hobs, Ras El	35 58N	14 13E	32
Hoburg	56 57N	18 8E	26
‡ Hoch	47 38N	15 10E	23
Hoch Vogel	47 23N	10 25E	22
Ho-chi	24 40N	108 0E	55
Hochdorf	47 10N	8 17E	17
Hochdorf	49 5N	11 50E	22
Hochst	47 28N	9 41E	22
Hochst	50 7N	8 28E	22
Hochstett	48 37N	10 36E	22
Hochstetten	46 55N	7 38E	17
Hochzeit	53 1N	15 56E	24
Hochtiffe	51 56N	0 36W	8
Hochun	37 20N	113 37E	55
Hockering	52 42N	1 3E	8
Hockham	52 31N	0 52E	8
Hockwold	52 29N	0 32E	8
Hocsieu	25 50N	118 45E	55
Hoddesdon	51 46N	0 3W	8
Hoddom	55 4N	3 16W	10
Hodeida	14 30N	42 40E	35
Hodeiga	12 50N	11 25E	42
Hoden	19 40N	11 30W	42
Hodnett	52 51N	2 34W	8
Hoe	55 31N	8 18E	25
Hoe-choo	29 50N	118 25E	55
Hoedic, Isle	47 21N	2 54W	15

Names.	Lat.	Long.	No. of Map.
Hoe-h	26 35N	102 50E	55
Hoei	31 20N	103 50E	40
Hoei-tcheou	30 0N	118 0E	40
Hoensbroek	50 56N	5 54E	18
Hoen-yuan	30 40N	113 42E	55
Hoephuizen	52 23N	5 42E	18
Hoevelaken	52 11N	5 28E	18
Hoff	50 10N	11 55E	22
Hoff	49 40N	17 33E	23
Hofgeisman	51 30N	9 24E	21
Hofkirchen	48 38N	13 8E	22
Hofwyl	47 2N	7 29E	17
Hog Head	51 46N	10 13W	13
Hog I.	22 0N	90 37E	39
Hogager	56 23N	8 53E	25
Hogan Is.	39 18S	147 3E	56
Hogary	57 37N	7 28W	9
Hoge, Isle	54 36N	8 37E	25
Hoghton	53 43N	2 34W	7
Hogsby	57 15N	15 57E	26
Hogsley	58 36N	9 8E	25
Hogsthorpe	53 13N	0 16E	7
Hogstica Isles	21 30N	73 50W	50
Hogyes	45 43N	19 45E	23
Hoha Bay	51 20N	59 5W	46
Hohenbuko	51 46N	13 30E	24
Hoheneller	47 25N	10 6E	22
Hohen Friedberg	50 55N	16 17E	24
Hohenhameln	52 15N	10 7E	21
Hohenkamer	48 23N	11 32E	22
Hohenlinden	48 8N	11 58E	22
Hohenmauth	49 56N	16 8E	23
Hohenschwangau	47 31N	10 47E	22
Hohenstein	53 33N	20 8E	24
Hohenzetten	53 5N	10 50E	21
Hohen Ziaz	52 11N	12 11E	24
‡ Hohenzollern	48 15N	9 0E	22
Hoidshoy	57 15N	10 5E	25
Hoiran L.	38 12N	30 58E	36
Hojland	64 48N	12 25E	26
Hojos	24 15N	98 51W	49
Ho-Kew	28 20N	117 40E	55
Hoktanga R.	35 30S	173 26E	57
Ho-kien	38 30N	116 6E	55
Holahkawra	14 2N	76 13E	39
Holan	50 37N	14 33E	23
Holbach	52 49N	0 0E	8
Holbeck	53 47N	1 33W	7
Holbek	55 40N	11 42E	25
‡ Holbek	55 40N	11 22E	25
Holborn	54 12N	3 15W	7
Holborn	58 35N	3 35W	9
Holburn Head	58 36N	3 38W	9
‡ Holcar	22 0N	76 0E	39
Holdenhurst	50 46N	1 50W	8
Holdfast B.	34 58S	138 30E	56
Hole-in-the-Wall (Caffraria)	32 0S	28 51E	44
Holeschau	49 21N	17 37E	23
Holey	52 47N	1 24E	8
Holey Lake	54 50N	130 0W	45
Holford	51 0N	3 13W	8
Hol Gat	23 55S	17 6E	44
Holguin	20 57N	76 26W	50
Holibre	51 45N	1 6W	8
‡ Holkar	22 10N	75 55E	39
Holker	54 11N	3 0W	7
Holker, Upr.	54 14N	3 2W	7
Holkham	52 57N	0 48E	7
Hollabrunn	48 36N	16 3E	23
Hollacomb	50 46N	4 16W	8
Holam's Bird Isle	24 6S	14 20E	42
‡ Holland	52 19N	4 33E	18
‡ Holland	52 30N	5 30E	18
Holland	54 3N	19 30E	24
Holland Drain, old South	52 41N	0 5W	8
Holland, South Drain	52 44N	0 0E	8
Holland, Great	51 49N	1 12E	8
Holland Harbour	46 46N	64 7W	46
Holland, Hook of	51 57N	4 4E	18
‡ Holland, Little	51 48N	1 10E	8
Holland Upr.	53 32N	2 43W	7
Holland's Diep	51 43N	4 35E	18
Hollay L.	57 18N	7 22W	9
Holle	58 57N	5 50E	26
Hollenbeck	53 37N	10 54E	25
Hollensted	52 53N	10 29E	21
Hollfeld	49 52N	11 14E	22
Hollingbourne	51 17N	0 38E	8
Hollingstede	54 27N	9 19E	25
Hollum	53 27N	5 37E	18
Hollum	52 53N	9 4E	21
Hollym	53 42N	0 4E	7
Hollymount	53 40N	9 3W	12
Hollystone	55 19N	2 5W	7
Hollywell	55 4N	1 30W	7
Hollywood	53 5N	6 35W	13
Holm	57 26N	4 13W	9
Holm	57 30N	6 10W	9
Holm	58 55N	2 51W	9
Holm	53 30N	9 40E	25
Holm Moss	53 31N	1 53W	7
Holm Sound	58 52N	2 50W	9
Holman	61 45N	20 0E	26
Holme	53 51N	0 47W	7
Holme	52 58N	0 31E	7
Holme	53 44N	1 48W	7
Holme	52 30N	0 14W	8
Holme	55 17N	4 8W	10
Holme	54 45N	10 42E	25
Holme (York)	53 33N	1 50W	7
Holmedal	61 25N	5 10E	26
Holmedal	59 30N	10 19E	26
Holmen, Isle	69 31N	15 53E	26
Holmes	53 12N	2 21W	7
Holmesfield	53 17N	1 33W	7
Holmestrand	59 30N	10 19E	26
Holmin Isle	56 17N	6 21W	10
Holmland Isle	55 50N	8 14E	25
Holms of Ire	59 20N	2 38W	9
Holne	50 31N	3 49W	8
Holnest	50 53N	2 29W	8
Holney	53 36N	1 40W	7
Holpochi	45 30N	98 15E	35
Holsheim	48 37N	10 56E	22
Holstein, River	35 41N	84 19W	48
Holstebroe	56 22N	8 38E	25
‡ Holstein	54 1N	9 30E	25
Holstenborg	55 13N	11 29E	25
Holsworthy	50 50N	4 20W	8
Holt	52 54N	1 5E	7
Holt	53 5N	2 52W	7
Holt Chapel	50 50N	1 58W	8
Holte	55 50N	12 30E	25
Holten	52 17N	6 24E	18
Holten	51 31N	6 51E	21
Holtensen	52 16N	9 37E	21
Holton	53 31N	0 4W	7
Holtorf	53 1N	11 26E	21
Holtum	55 48N	9 30E	25
Holtum	51 3N	5 49E	18
Holumideh	37 51N	21 11E	34
Holwell	50 55N	2 27W	8
Holwerd	53 23N	5 54E	18
Holwick	54 38N	2 9W	7
Holy Cross	52 38N	7 51W	13
Holy Isle (Durham)	55 41N	1 49W	7
Holy I.	56 0N	4 54W	10
Holyhead	53 19N	4 37W	7
Holyhead Bay	53 20N	4 36W	7
Holywell	53 17N	3 13W	7
Holywell B.	50 23N	5 8W	8
Holy Well	54 19N	7 54W	12
Holywood	55 8N	3 42W	10
Holywood	54 37N	5 51W	12
Holzaphel	50 21N	7 52E	22
Holzheim	48 16N	9 55E	22
Holzminden	51 51N	9 26E	21
Homberg	51 1N	9 23E	21
Hombourg	47 47N	7 30E	15
Homburg	49 20N	7 21E	22
Homburg	50 1N	8 31E	22
Home Bay	68 30N	68 0W	45-1
‡ Home District (Upper Canada)	44 0N	79 20W	46
Homenmorto	39 38N	8 36W	30
Homer	42 40N	76 13W	47

Names.	Lat.	Long.	No. of Map.
Homerville	31 12N	80 27W	48
Hommer	55 8N	11 50E	25
Homnabad	17 46N	77 10E	39
Homona	48 51N	21 55E	23
Homs	34 30N	37 10E	36,60
Homs Lake	34 28N	36 57E	36
Homstad	54 0N	0 7E	16
Ho-nan	34 43N	112 25E	55
‡ Honan	39 0N	113 40E	55
Honauwer	14 18N	74 32E	39
Honda	5 15N	74 52W	52
Honda Ba.	12 2N	71 50W	52
Honden Isle	13 4S	137 0W	1
Hondo R.	18 0N	89 0W	50
Hondo, River	30 42S	59 50W	53
Hondsholredyk	52 2N	4 9E	18
‡ Honduras	15 20N	87 0W	49
Honduras Bay	16 0N	88 0W	49
Honduras Cape	16 0N	85 58W	49
Honey Pond	52 32N	8 40W	13
Honfleur	49 26N	0 14E	15
Hongg	47 24N	8 28E	17
Hong-hai B.	22 48N	115 12E	55
Honghin Isle	22 35N	115 7E	40
Hong Kiang	22 30N	113 40E	35
Hong-kong I.	22 18N	114 12E	55
Hong-kone	29 45N	115 2E	55
Hong-shan R.	22 40N	113 20E	55
Hongtse Lake	33 20N	118 30E	40
Honhully	14 5N	75 50E	39
Honingham	52 40N	1 6E	8
Honnoor	44 45N	90 45E	35
Honton	50 40N	3 11W	8
Honiton's Clist	50 44N	3 25W	8
Honko-tre	9 40N	104 28E	40
Honrubia	39 39N	2 16W	29
Hontanaya	39 46N	2 52W	29
Hontoria	42 35N	3 38W	30
Honwur	16 45N	79 30E	39
Hoobarce	25 30N	9 24E	42
Hood Point	33 3S	27 57E	44-1
Hood Point	34 25S	119 32E	41,57
Hood's Isle	21 30S	135 30W	1
Hood's River	67 0N	109 0W	45-1
Hooge Mierde	51 23N	5 7E	18
Hoogerheide	51 26N	4 19E	18
Hoogeween	52 43N	6 30E	18
Hoog Haalen	52 55N	6 34E	18
Hoogly	23 0N	88 27E	39
Hoogly, River	22 10N	88 10E	39
Hoog-straten	51 24N	4 44E	19
Hoolingham	54 11N	0 58W	7
Hook	53 44N	0 50W	7
Hook Norton	51 59N	1 29W	8
Hool	68 30N	16 0E	26
Hoole	53 42N	2 49W	7
Hoom, El	34 36N	6 26W	44
Hooper, Cape	68 5N	64 30W	45-1
Hoormara	25 16N	65 0E	38
Hoorn	53 25N	5 21E	18
Hoorn	53 2N	4 46E	18
Hoorn	52 39N	5 3E	18
Hoosenika	32 0N	68 54E	39
Hoosun Abdaul	33 48N	72 44E	39
Hoo-too-shan B.	23 50N	117 54E	55
Hope	53 8N	3 1W	7
Hope	53 20N	1 41W	7
Hope	58 28N	4 36W	9
Hope Mount	34 8S	135 23E	56
Hope Mount	35 57S	144 5E	56
Hope, Ben	58 23N	4 33W	9
Hope Harbour	64 0N	49 30W	45
Hope Henderson	72 40N	75 0W	45
Hope Isle	44 57N	80 16W	46
Hope Isle	2 55S	177 50E	41
Hope Loch	58 26N	4 37W	9
Hopeless Mount	29 15S	139 32E	56
Hopeless Mount	31 0S	140 55E	56
Hopesay	52 27N	2 53W	8
Hopetoun House	55 59N	3 27W	10
Hopewell	18 26N	77 23W	50
Hopewell Channel	58 20N	77 10W	45-1
Hopewell Head	58 30N	77 53W	45-1
Hoping	24 33N	115 3E	55
Hopital	45 55N	7 13E	17
Hopital	46 13N	8 2E	17
Hopitalet	42 35N	1 47E	16
Hopkin's R.	38 0S	142 40E	56
Hopkinsville	36 50N	87 22W	48
Hopkinton	44 40N	74 45W	47
Ho-po-so	19 30N	109 16E	40,55
Hopton	52 38N	1 43E	8
Hopululca R.	38 40S	177 40E	57
Hor Mount	30 23N	35 39E	43,60
Horb	47 1N	8 20E	17
Horbakke	57 6N	8 50E	25
Horenjo	39 16N	4 32W	30
Horcasitas	22 17N	99 17W	49
Horcasitas	30 3N	110 16W	49
Hordley	52 51N	2 54W	8
‡ Horeb	28 34N	34 0E	37
Horeda, River	6 13N	67 34W	52
Horera	37 41S	178 36E	57
Horgen	45 14N	8 35E	17
Horgose	27 55N	49 10E	38
Horinghausen	51 17N	8 58E	21
Horingotteh River	22 0N	89 55E	39
Horley	51 10N	0 12W	8
Hormah	30 59N	35 12E	43
Hormead	51 57N	0 2E	8
Hormigas, Isles	37 38N	0 42W	29
Hormillos	23 9S	64 54W	53
Hormuzabad	30 41N	56 27E	38
Horn	51 14N	5 57E	18
Horn	57 57N	15 54E	26
Horn, Ben	58 2N	4 2W	9
Horn, Cape	55 46S	67 30W	1
Horn Head	55 14N	7 58W	12
Horn, Isle	74 0N	57 30E	35
Horn Isle	30 15N	88 45W	48
Horn, Mountain	61 50N	118 0W	45-1
Hornachos	38 32N	6 2W	30
Hornafvan Lake	66 10N	17 40E	26
Hornbech, New	49 11N	7 22E	22
Hornberg	48 12N	8 14E	22
Hornberg	47 19N	10 3E	22
Hornburg	52 1N	10 36E	24
Hornburgh	52 1N	10 37E	21
Hornby	54 7N	2 30W	7
Horncastle	53 13N	0 8W	7
Horndon	51 31N	0 22E	8
Horne	55 41N	8 30E	25
Horne, Isle	14 0S	178 10W	41
Hornhizen	53 24N	6 22E	18
Hornillo	39 9N	4 34W	30
Horningsey	52 15N	0 13E	8
Hornli	47 22N	8 55E	17
Hornos	38 9N	2 57W	29
Hornsea	53 56N	0 12W	7
Hornsey	51 34N	0 6W	8
Hornum	56 36N	9 42E	25
Hornussen	47 30N	8 3E	17
Horodenka	48 42N	25 38E	23
Horohora Mount	37 56S	176 0E	57
Horopa	38 48N	47 16E	38
Horrea Cælia	36 0N	10 30E	59
Horrea Margi	43 55N	21 8E	59
Horsburgh	55 38N	3 8W	10
Horse Head	55 45N	11 9E	25
Horse I.	56 2N	5 19W	9
Horse I.	55 38N	4 48W	10
Horse Leap	53 24N	7 32W	13
Horse Savanna R.	18 1N	76 16W	50
Horse Shoe Bay	23 15S	70 33W	53
Horsemonden	51 8N	0 26E	8
Horsen	55 52N	9 40E	25
Horsen's Fiord	55 51N	10 2E	25
Horsey	52 45N	1 36E	8
Horsford	52 45N	1 16E	8
Horsforth	53 50N	1 39W	7
Horsham	51 3N	0 22W	8
Horshan	55 39N	4 25W	10
Horslandby	54 55N	11 11E	15
Horsley	52 59N	1 27W	7
Horsley	51 41N	2 14W	8
Horsley E.	51 16N	0 26W	8
Horst	51 27N	6 4E	18
Horst	53 50N	9 38E	25
Horst	52 16N	5 34E	18
Horstaven	57 8N	7 16W	9

Names.	Lat.	Long.	No. of Map.
Horstmar	52 6N	7 17E	21
Hortespring	55 44N	12 23E	25
Horton	50 5N	1 58W	8
Horton	51 33N	4 12W	8
Horton	53 57N	2 14W	7
Horton	53 7N	2 5W	7
Horton	54 8N	2 17W	7
Horton	55 7N	1 33W	7
Horton Chartham	51 15N	1 1E	8
Horton R.	29 5S	150 20E	56
Horwick	51 30N	2 32W	7
Horzgerode	51 40N	11 10E	24
Hoshupoona	40 4N	40 58E	36
Hoshiarpoor	31 38N	76 6E	39
Hosilpoor	29 54N	73 2E	39
Hosingen	50 0N	6 2E	19
Hospital	46 35N	3 19E	17
Hospital del Obispo	39 30N	5 15W	30
Hospital (Mont St Gothard)	46 37N	8 34E	17
Hoss Droog	13 48N	76 18E	39
Hossee	27 52N	77 25E	39
Hosseloe, Isle	54 44N	11 53E	25
Hostalrich	41 47N	2 41E	29
Hoste, Isle	55 40S	70 0W	1
Hostenmark	56 57N	10 11E	25
Hostomitz	49 53N	14 2E	23
Hostrup	55 0N	9 26E	25
Hosungabad	22 41N	77 42E	39
Hotzum	47 58N	23 49E	23
Hoszu Paly	47 22N	21 42E	23
Hotangen	64 1N	14 5E	26
Hotellerie, I.	49 10N	0 24E	15
Hotham Inlet	66 40N	163 0W	45-1
Hott-Kiang	26 30N	102 30E	55
Hotzenplotz River	50 30N	18 5E	24
Houan	36 38N	107 7E	55
Houana Hokeno	37 43S	178 40E	57
Houat Isle	47 23N	3 0W	15
Houdan	48 46N	1 34E	15
Houdelaincourt	48 33N	5 30E	15
Houfalize	50 6N	5 41E	19
Hougarde	50 47N	4 51E	19
Hougary I'd.	57 34N	7 28W	9
Hough	53 58N	3 5W	10
Houghton	52 51N	0 40E	8
Houghton	53 26N	2 7W	7
Houghton Chap	54 1N	2 26W	7
Houghton, Gr.	53 34N	1 21W	7
Houghton, L.	52 14N	0 50W	8
Houghton le side	54 38N	1 40W	7
Houghton Lit	53 33N	1 20W	7
Houghton Port	57 10N	133 30W	45-1
Houghton Regis	51 55N	0 31W	8
Houghton-le-Spring	54 51N	1 28W	7
Hougle Fd.	59 44N	7 15E	26
Hou-kang	26 48N	110 50E	40
Houkour	24 13N	32 45E	43
Houlton	46 2N	67 57W	47
Houmasheran	39 6N	48 22E	38
‡ Hou-nan	28 0N	111 40E	55
Hounslow	51 28N	0 23W	8
‡ Hououang	29 0N	111 30E	40
Houo-tang	30 24N	110 40E	55
‡ Houpe	31 0N	112 30E	55
Hourn Loch	57 7N	5 33W	9
Hourn Loch (Lewis)	58 0N	6 20W	9
Hourna	34 41N	92 20E	39
Housdale	57 10N	2 33W	9
Housdale	57 16N	6 23W	9
Houseneo	31 6N	63 35E	38
Houshatra	29 10N	70 31E	38
Houston	55 53N	4 32W	10
Hout Bay	34 5S	18 16E	44-1
Houtcheou	30 30N	120 14E	40
Houten	52 2N	5 8E	18
Houthalen	51 3N	5 22E	19
Hout Kloof	34 30S	19 45E	44-1
Houtman's Abrolhos Isle	28 45S	113 35E	41
Houz Murslin	34 52N	59 35E	38
Houzi Ahmed Khan	31 0N	65 58E	38
Houzi Meer Daoud	34 16N	62 8E	38
Hov	57 3N	10 20E	25
Hovaag	58 9N	8 12E	26
Hove C. la	44 12N	64 27W	46
Howara	30 18N	9 30W	44
Howard, Fort	44 51N	88 3W	47
Howasheea Gl.	28 18N	32 30E	43
Howden	53 45N	0 52W	7
Howe C.	37 28S	150 0E	56
Howe, Cape	37 44S	158 18E	41
Howe Pt. See Norfolk I.			56
How-Choo	31 9N	119 55E	55
Howehree	14 56N	75 30E	39
Howe's Isle	19 0S	174 0W	1
Howgate	55 48N	3 12W	10
Howick	55 27N	1 36W	7
‡ Howick	31 52S	157 25E	57
Howick (Lancaster)	53 43N	2 46W	7
Howick's Group	14 20S	145 0E	41
Hownmore, K.	57 19N	7 22W	9
Hownuir	56 40N	2 37W	10
Hownam	55 28N	2 21W	10
Howood	55 49N	4 33W	10
How-ta-ho	38 23N	116 10E	55
Howth	53 23N	6 4W	13
How-to-ho	38 35N	112 50E	55
Hoxter	51 46N	9 21E	21
Hoy Hd.	58 55N	3 24W	9
Hoy, Isle (Orkneys)	58 51N	3 17W	9
Hoy Kirk	58 54N	3 12W	9
Hoy Mouth	58 50N	3 20W	9
‡ Hoya	52 45N	8 50E	21
Hoya	52 48N	9 6E	21
Hoyer	54 58N	8 47E	25
Hoyerswerda	51 27N	14 17E	24
Hoyerup	55 33N	10 13E	25
Hoyerup	55 18N	10 26E	25
Hoylambre, Cape	43 25N	4 13W	30
Hoyland Iwaine	53 33N	1 30W	7
Hoyling	50 49N	0 58W	8
Hoystrup	55 17N	12 23E	25
Hoz	42 1N	0 11E	29
Hradisch	49 2N	17 29E	23
Huacho	11 15S	77 50W	52
Huahua, River	5 33S	78 50W	52
Huallaga, River	4 52S	75 45W	52
Hualoki	38 59S	174 13E	57
Hualylus	18 40S	65 16W	53
Huamangia	12 55S	74 1W	52
Huambo, Cordillera de	14 35S	73 30W	52
Huanauaco	23 12S	65 6W	53
Huanacha R.	6 30S	74 0W	52
Huanahuca Vol.	40 38S	72 30W	53
Huanahue Lake	39 40S	71 55W	53
Huancabamba	10 6S	74 32W	52
Huancani	15 34S	69 48W	52
Huancayo	11 41S	73 5W	52
Huanta	12 15S	74 12W	52
Huanuco	9 59S	75 45W	52
Huaqui, or Bapisbe River	27 46N	111 38W	49
Huarus	8 45S	77 53W	52
Huari	8 50S	77 22W	52
Huarini	16 45S	69 32W	52
Huarini Cochi L.	13 15S	75 25W	52
Huarochiri	11 56S	76 10W	52
Huasaga, River	3 24S	76 10W	52
Huatacondé	21 52S	69 44W	53
Huatalame	30 42S	70 56W	53
Huatla	18 18N	98 54W	49
Huaura	11 5S	77 30W	52
Huaycoma	19 4S	66 31W	53
Huaxequilla	27 36N	104 17W	49
Hub	44 29N	20 3E	33
Hubla major	37 32N	14 52E	59
Huckeswagen	51 5N	7 14E	21
Hucklow, Lit.	53 18N	1 47W	7
Hucknall Torkard	53 3N	1 14W	7
Huddersfield	53 39N	1 47W	7

Names.	Lat.	Long.	No. of Map.
Huddersfield	53 39N	1 48W	7
Hudeesna	30 16N	75 30E	39
Hudherah, Ain el	28 52N	34 29E	60
Hudlegur	20 37N	84 12E	39
Hudruganchu	8 38S	77 0W	52
Hudson River, (New York)	40 46N	73 58W	47
Hudson's Bay	60 0N	85 0W	45.1
‡ Hudson's Straits	62 0N	70 0W	45.1
Hudson (New York)	42 11N	73 46W	47
Hudviksvall	61 44N	17 14E	26
Hue	16 35N	107 5E	35
Hue Harbour	16 32N	107 20E	40
Huebla, River	37 27N	5 49W	30
Huedbye, S.	54 55N	11 50E	25
Huei Ho	34 45N	106 50E	35
Huelgoat	48 22N	3 47W	15
Huelma	37 35N	3 33W	30
Huelva	37 15N	6 56W	30
‡ Huelva	37 30N	6 44W	31
Huen, or Hveen Isle	55 50N	12 41E	25
Hueneja	37 15N	3 4W	30
Huenganfoo	36 45N	109 5E	35
Huentchoo	27 30N	109 25E	36
Huentemo Head	42 35S	74 12W	53
Huercal	36 51N	2 30W	29
Huercalovera	37 18N	2 2W	29
Huerta	41 15N	2 5W	29
Huerta, la	30 50N	110 13W	49
Huertas, C. de las	38 21N	0 24W	29
Huesca	42 6N	0 20W	29
Huescar	37 47N	2 46W	29
Huesos, River	37 0S	59 35W	53
Huesor, River	15 58N	83 7W	49
Huete	40 15N	2 49W	29
Hufingen	47 55N	8 29E	42
Huftur	28 0N	60 44E	38
Huggate	54 0N	0 39W	7
Hugginstown	52 27N	7 15W	13
Hugglecote	52 42N	1 20W	8
Hulhul	31 35N	35 8E	37
Huilletrum Lake	37 30S	61 30W	33
Hulmans Kr.	29 14S	22 25E	44-1
Huisseau	47 43N	1 0E	15
Huissen	51 57N	5 55E	18
Huizen	52 18N	5 16E	18
Hukange	49 18N	6 10E	15
Hukven	51 32N	4 33E	18
Hulfieldab	63 30N	13 58E	26
Hulilan	33 55N	47 18E	38
Hull	45 25N	75 46W	46
Hull, Ft.	32 19N	85 47W	48
Hull, River	53 45N	0 19W	7
Hullingsburg	41 9N	79 30W	47
Hullovington	51 32N	2 8W	8
Hullyhal	15 17N	74 50E	39
Hulme	53 28N	2 16W	7
Hulme, River	53 15N	8 32E	21
Hulpe	50 45N	4 27E	19
Hulst	51 18N	4 3E	19
Hulsing	57 41N	10 27E	25
Hulterstad	56 31N	16 33E	26
Hulton, Mid.	53 33N	2 28W	7
Hulwud	33 6N	71 18E	39
Humaguaca	22 40S	64 48W	53
Humapuknur	28 23N	84 26E	39
Humber River	53 36N	0 3W	7
Humbie	55 51N	2 52W	10
Humbledon	50 56N	1 6W	8
Humbleton	55 34N	2 4W	7
Humbria, T. de	37 10N	6 57W	30
Hume	55 39N	2 30W	10
Humeerpoor	26 0N	80 4E	39
Humel	52 0N	6 13E	18
Humla	57 58N	13 24E	26
Hummam, Jebel	29 10N	32 59E	37,43
Humman	39 47N	35 34E	37
Hummath	32 47N	35 34E	37
Humminge Land	54 42N	11 11E	25
Hummock Mount	34 40S	138 30E	41
Hummocks I.	40 10S	147 50E	57
Hummurghur	25 7N	74 45E	39
Humoon	31 15N	61 42E	38
Humora	47 35N	25 46E	23
Humshaugh	55 3N	2 8W	7
Huna Inn	58 37N	3 5W	9
Hunda	58 51N	2 56W	9
Hunderthwaite	54 35N	2 2W	7
Hunderup	55 25N	8 41E	25
Hundshoved	55 57N	9 20E	25
Hundy	14 41N	77 38E	39
Hunefeld	50 40N	9 52E	22
Hunein	35 19N	1 37W	44
‡ Hungary	47 22N	20 25E	23
Hungen	50 26N	8 53E	22
Hungerford	51 25N	1 31W	8
Hungoo	33 29N	71 16E	38
Hungry Hill	51 41N	9 46W	13
Hung-yen-Kiang	23 20N	107 35E	55
Huningen	47 35N	7 28E	15
Hunish, Pt.	57 41N	6 22W	9
Hunjan	33 36N	51 48E	38
Hunmanby	54 11N	0 20W	7
Hunne	57 16N	9 39E	25
Hunnetorp	57 15N	9 38E	25
Hunslon	51 48N	0 2E	8
Hunshangen	50 27N	7 51E	22
Hunshelf	53 30N	1 36W	7
Hunshult	57 42N	14 17E	26
Hunsingore	53 58N	1 22W	7
Hunslet	53 46N	1 31W	7
Hunsonby	54 43N	2 40W	7
Hun-tanton Light Ho.	52 58N	0 31E	7
Hunteburg	52 26N	8 15E	21
‡ Hunter	32 53S	150 40E	56
Hunter Bay	46 28N	63 20W	46
Hunter Port. *See* Norfolk I.	32 53S	151 50E	56
Hunter, River	32 0S	151 12E	41,56
Hunter's Islands	40 38S	145 0E	41,57
Hunter's Isle	22 20S	172 55E	41
Hunterstown	55 45N	4 50W	10
Hunting Quarter	36 50N	77 23W	48
Huntingdon	52 21N	0 12W	8
‡ Huntingdonshire	52 22N	0 12W	8
Huntingdon (Pennsylvania)	40 30N	78 0W	47
Huntingtower	56 24N	3 30W	10
Huntlaw	55 42N	4 13W	10
Huntley	51 53N	2 24W	8
Huntley	57 26N	2 49W	9
Huntley Ca.	56 27N	3 8W	10
Huntley Cas.	57 27N	2 46W	9
Huntley-foot	54 34N	0 47W	7
Hunton	51 13N	0 27E	8
Huntshaw	50 59N	3 25W	8
Huntspill	51 12N	2 59W	8
Huntsville	34 41N	86 46W	48
Huntsville	36 4N	88 37W	48
Huon, R.	43 6S	147 5E	57
Huonchullami	34 4S	72 0W	53
Hupeu	31 35N	79 20E	39
Hupy	50 1N	1 46E	15
Hura I.	57 53N	5 38W	9
Hurd, Cape	45 14N	81 51W	46
Hurd, Cape	77 50N	78 40W	45
Hurdah	22 16N	77 1E	39
Hurdanhully	11 57N	77 0E	39
Hurdsfield	53 16N	2 8W	7
Hurdsfield	51 10N	17 9E	24
Hurdwar	30 0N	78 7E	39
Huron Isles	47 0N	88 0W	47
Huron Lake	45 0N	82 0W	47
Huron Tract	43 28N	81 30W	46
Hurrandaug	24 10N	83 35E	39
Hurrar	9 28N	42 24E	43
Hurrund	29 27N	70 5E	39
Hurrur	9 56N	42 30E	43
Hurryal	24 22N	89 27E	39
Hurrye	22 35N	79 11E	39
Hurranie	25 55N	70 42E	39
Hursley	51 1N	1 24W	8
Hurst	51 27N	0 50W	8
Hurst, Old	52 25N	0 6W	8
Hurst, Pt.	50 43N	1 34W	8
Hurstpierpoint	50 56N	0 11W	8
Hurvoob	33 38N	69 5E	31
Hury R.	34 25N	64 5E	38
Huryool	33 48N	69 50E	39
Husband's Bosworth	52 27N	1 3W	8
Husch	46 30N	28 8E	31
Hushmy	35 20N	65 0E	38
Hushnuggur	34 23N	71 43E	39
Husiatyn	49 2N	26 22E	23
Husinish Ru	58 1N	6 24W	9
Huskendiah	57 39N	7 2W	9
Huskisson R.	41 43S	145 40E	57
Husleydon	57 24N	2 40W	9
Husn, el	32 35N	35 59E	37
Husseirabad	27 40N	56 19E	38
Husth	48 8N	23 17E	23
Husum	54 33N	9 5E	25
Hutahteh	43 27N	25 9E	33
Hutchins Isle	27 20N	80 10W	48
Hutt, or Eritonga R.	41 15S	174 57E	57
Huttiah I.	22 20N	91 12E	39
Huttoft	53 16N	0 16E	7
Hutton	53 57N	0 26W	7
Hutton	54 44N	2 52W	7
Hutton	55 47N	2 8W	10
Hutton	55 12N	3 17W	10
Hutton, Lit.	53 33N	2 26W	7
Hutton, New	54 18N	2 42W	7
Hutton, Old	54 17N	2 41W	7
Hutton le Hole	54 18N	0 56W	7
Hutton, John	54 39N	2 54W	7
Hutwyl	47 6N	7 51E	17
Hutzfield	51 1N	8 33E	31
Huy	50 30N	5 10E	19
Huzrut Baba Cumur	36 2N	68 12E	38
Hvaloe	70 10N	19 40E	26
Hvalp Sound	56 42N	9 12E	25
Hvanstrup	56 48N	9 20E	25
Hvide, Lake	50 25N	8 28E	26
Hyaloen Isle	60 38N	18 30E	26
Hyam	53 22N	8 55E	25
Hyam	56 40N	9 30E	25
Hybla	37 11N	15 11E	59
Hybla Heraea	37 4N	14 32E	59
Hycatu	2 53S	43 47W	54
Hydaspes	32 25N	72 20E	39,58
Hydaspes Fl.	32 30N	73 0E	58
Hyde, Cape	52 8N	8 17W	13
Hyder Pygumber	36 14N	48 18E	39
Hyderabad	25 24N	68 22E	38
Hyderkhel	33 58N	68 32E	38
Hyder Pygumber	36 15N	48 18E	38
Hydra	37 20N	23 29E	34
Hydra	35 25N	8 30E	44
Hydra I.	37 19N	23 28E	34
‡ Hydrabad	17 30N	79 0E	39
Hydrabad	17 20N	78 28E	39
Hydrabad	25 24N	68 45E	39
Hydraotes	31 10N	73 40E	39,58
Hydrea	37 19N	23 28E	34
Hydruntum	40 10N	18 30E	59
Hydurzy	30 42N	67 0E	39
Hyele	40 10N	15 8E	59
Hygris	47 7N	38 0E	59
Hygris, Fl.	48 50N	38 40E	58
Hejaf. *See* Pt. of Aden			42
Hykeham, N.	53 10N	0 36W	7
Hykulzye	30 25N	66 38E	38
Hyllekrog, Isle	54 30N	11 30E	25
Hyllestad	61 4N	7 30E	26
Hyllis Pen.	42 58N	17 25E	59
Hyloo	52 37N	4 42E	18
Hymettus Mount	37 58N	23 48E	34
Hyndford Br. and Inn	55 39N	3 44W	10
Hyne	54 5N	2 48W	7
Hynish	56 20N	6 56W	10
Hypaepa	38 8N	27 52E	59
Hypata	38 51N	22 16E	34
Hypanis Fl.	49 0N	28 30E	58
Hypanis R.	45 0N	38 30E	59
Hyperborei, or Riphaei M.	58 30N	59 0E	58
Hyphasis River	30 50N	74 20E	39
Hyphasis Fl.	30 30N	74 0E	58
Hyplaughully, R.	16 52S	55 35W	54
Hypsele	27 9N	31 15E	59
Hypsus	37 25N	22 58E	34
Hyra	37 5N	25 17E	34
‡ Hyrcania	36 40N	54 25E	59
Hyrcanian Sea	42 30N	50 0E	59
Hyria	40 32N	17 45E	59
Hysker Isle	57 34N	7 40W	9
Hysopis	26 41N	31 30E	59
Hyssus	40 58N	40 2E	59
Hythe	51 5N	1 5E	8
Hythe	57 24N	1 59W	9
Hyucaru, River	4 27S	62 51W	52
Hyuruha, or Jurva, River	2 40S	66 5W	52

I

Names.	Lat.	Long.	No. of Map.
Iablonovo	57 23N	30 56E	27
Iagaroote	26 57N	81 12E	39
Iagherderpoor	19 12N	89 34E	39
Iagnevo	42 25N	21 29E	33
Iagotin	50 16N	31 43E	28
Iahungeernbad	28 20N	78 5E	39
Iakimvara	61 30N	30 13E	27
Ialikiui	42 54N	22 21E	33
Ialta	46 56N	37 3E	28
Iamanpara	18 33N	73 24E	39
Iamburg	59 18N	28 44E	27
Iamgaom	14 5N	74 35E	39
Iamote Hoja	26 20N	67 8E	38
Iampol	48 14N	28 30E	28
Iamvool	49 56N	26 14E	28
Iana	31 46N	70 35E	38
Ianboll	42 28N	22 17E	33
Iar ghirot	43 19N	47 30E	28
Ianichki	56 13N	23 43E	27
Ianichut	48 20N	4 46W	15
Ianickpoor	26 40N	85 56E	39
Iania	39 47N	20 50E	33
Ianina, Lake	39 47N	21 1E	33
Ianisla	61 52N	25 7E	27
Iankovacs	46 20N	19 26E	23
Ianocotes	21 8S	49 42W	53
Ianolouk	54 27N	57 20E	27
Iantchourino	55 52N	49 31E	27
Iaransk	57 5N	47 59E	27
‡ Iarconnaught	53 18N	9 18W	13
Iarensk	61 48N	49 17E	27
Iaroslava	57 40N	40 0E	27
‡ Iaroslavl	57 52N	39 49	27
Iarymovo	55 52N	43 9E	27
Iatrus R.	43 25N	25 30E	59
Iaunumpett	17 6N	78 20E	39
Iavghildina	55 44N	56 14E	27
Iawad	24 38N	74 59E	39
Ibach	47 0N	8 38E	17
Ibague	4 25N	75 20W	52
Ibanest	44 41N	24 21E	33
Ibar, River	43 24N	20 45E	33
Ibarra	0 24N	78 20W	52
Ibbenbuhren	52 18N	7 36E	21
Ibeas	42 19N	3 31W	30
Ibeiti, Lake	54 20N	70 40E	35
Ibel el Hawd	33 21N	35 36E	37
Ibel el Kamh	33 18N	35 34E	37
Iber Ghileul	30 35N	30 45E	36
‡ Iberia	41 35N	44 30E	59
Iberus Fl.	42 0N	1 50W	58
Iberus R.	41 26N	44 30E	59
Ibeum	28 12N	30 42E	59
Ibiambarnas	3 46S	56 54W	54
Ibi	38 36N	0 36W	29
Ibicuy River	29 25S	57 0W	54
Ibleam or Bileam	32 37N	35 12E	37
Ibou	6 5N	6 37E	12
Ibrahim Bannns Port	26 24N	64 0E	38
Ibrahim Khanchi	35 17N	45 25E	36, 38
Ibrahim N[illegible]	34 [illegible]N	35 39E	37
Ibridji	40 38N	26 35E	33
Ica, River	3 8S	68 2W	52
Ica, or St Antonio	3 3S	68 12W	52
Icaria I.	37 35N	26 10E	59
‡ Iceland	65 0N	20 0W	45
Ichagur	23 8N	85 50E	39
Ichini	41 40N	19 44E	33
Ichliman	42 18N	24 1E	33
Ichmul	19 54N	89 8W	50
Icklesham	50 55N	0 41E	8
Ickleton	52 4N	0 10E	8
Icklingham	52 20N	0 37E	8
Icolmkill, or Iona, Isle	56 21N	6 25W	10
Iconium	37 51N	32 37E	59
Icy Cape	70 10N	162 0W	45.1
Ida Mt.	35 17N	24 25E	59
Ida Mt.	39 40N	26 54E	36,59
Idalium	35 3N	33 20E	59
Idanha	39 51N	7 4W	30
Idanova	70 5N	103 40E	35
Idapa, River, or Suapa	2 5N	67 [illegible]W	52
Idbury	51 53N	1 39W	8
Idchalal	41 53N	26 33E	33
Iddah Attah	7 30N	7 10E	42
Iderstrup	54 46N	11 58E	25
Idice River	44 39N	11 41E	31
Idimum	44 15N	21 0E	59
Idle	53 50N	1 44W	7
Idle R.	53 18N	0 57W	7
Idlicote	53 6N	1 35W	8
Idoesa	42 11N	43 48E	59
Idre	61 0N	12 42E	26
Idria	46 0N	14 5E	23
Idro	45 45N	10 29E	31
Idulnbad	16 40N	78 31E	39
‡ Idumaea	30 50N	35 0E	37,59
Idyghur	17 12N	73 15E	39
Iebedevsk	47 24N	51 15E	28
Iebeh	41 8N	35 25E	36
Iefreniov	53 12N	38 5E	28
Iegorievsk	55 16N	38 45E	27
Iekateridonar	44 58N	38 47E	28
Iekaterinbourg	56 54N	60 41E	27
Iekaterinoslav	48 24N	34 58E	28
‡ Iekaterinoslav	48 0N	36 30E	28
Ielatom	54 32N	41 22E	27
Ielaysur	27 30N	78 20E	39
Ielisavetgrad	48 27N	32 31E	28
Ieni Khan	42 28N	23 46E	33
Ieni Khan	43 42N	22 18E	33
Ieni-kiui	42 18N	26 40E	33
Ieni Saghra	42 27N	26 3E	33
Ienibazar	43 16N	27 13E	33
Ienidje Kizilagtad	42 7N	26 23E	33
Ienikaleh	45 21N	36 25E	28
Ienikiui	41 17N	28 42E	31
Ienotaevsk	47 9N	46 55E	28
Ierami	35 29N	25 52E	33
Ieremnika	52 3N	40 53E	28
Ierne	55 27N	8 29E	25
Iesi	43 33N	13 14E	31
Iesto	38 23N	2 26W	29
Ietchaohien	35 40N	119 25E	35
Ievloughine	63 3N	56 12E	27
Ifac, M. de	38 38N	0 3E	29
Ifield	51 7N	0 13W	8
Igal	46 32N	17 58E	23
Igaronos	22 32S	59 51W	53
Igen	54 50N	9 52E	25
Igenoe, Isle	71 6N	24 0E	26
Iglufer	58 32N	26 44E	27
Ightfield	52 57N	2 41W	7
Ightham	51 17N	0 15E	8
Igilium	42 22N	10 58E	59
Iglau	49 23N	15 31E	53
Iglau, River	48 55N	16 36E	23
Iglesiaeyla	43 20N	7 58W	30
Iglesias	39 21N	8 27E	31
Igliaco R.	37 54N	21 23E	34
Iglo	48 51N	20 30E	23
Ignacio S.	14 13S	65 14W	52
Ignacio S.	22 26S	63 41W	53
Ignacio S.	23 20S	63 33W	53
Ignacio S.	25 14S	63 31W	53
Ignacio S	27 8S	65 50W	53
Ignatpol	51 14N	28 32E	28
Igney	48 17N	6 24E	15
Igoumen	53 46N	28 25E	28
Igualada	41 36N	1 29E	29
Iguana	26 40N	99 49W	49
Iguape	24 44S	47 26W	54
Iguape River	24 40S	47 14W	54
Iguazu	25 58S	54 45W	54
Iguvium	43 22N	12 32E	59
Ihitoke	30 20N	74 55E	39
Ikodepoor	21 56N	70 15E	39
Ihoonjoowarra	23 19N	71 43E	39
Ihung	31 10N	72 31E	39
Iibia	31 59N	35 13E	37
Ihslock	52 41N	1 23W	8
Idensalmi	63 36N	27 12E	27
Iiganool	29 17N	91 35E	39
Iigni	25 44N	79 22E	39
Iiktial	18 50N	78 57E	39
Iilmillee	23 25N	82 50E	39
Iimzu	31 55N	34 57E	37
Iinderwala	32 8N	71 14E	39
Iinjuncallah	26 15N	70 47E	39
Iion	33 18N	35 34E	37
Iish el	33 17N	35 27E	37
Iisr Benat Yakub	33 2N	35 30E	37
Ijemska	64 31N	53 44E	27
Ijima, River	65 3N	52 53E	27
Ijo	65 19N	25 28E	27
Ikalis	61 43N	23 0E	27
Ikarma, Isle	48 50N	151 30E	35
Ikast	56 8N	9 4E	25
Ike Namoor Nor	34 15N	84 30E	39
Ike-oungana L.	30 15N	86 45E	39
Ikervar	47 11N	16 51E	23
Ikham	51 17N	1 11E	8
Ikourangie Mt.	37 57S	178 15E	57
Iksal	32 41N	35 21E	37
Il Horst	52 3N	6 20E	18
Ilinguntes	3 29S	73 25W	52
Ilanz	46 46N	9 11E	17
Ilay, Points	16 35S	72 46W	52
Ilchester	51 0N	2 40W	8
Ilderton	55 29N	1 59W	7
Ildiz	39 41N	28 19E	36
Ilek River	47 7N	25 0E	28
Ilford	51 34N	0 4E	8
Ilford L.	51 32N	0 4E	8
Ilfracombe	51 13N	4 6W	8
Ilhas	35 35N	38 4E	36
Ilheos, River	14 53S	38 50W	54
Ilicha, River	62 17N	56 17E	27
Iliuna, Lake	60 0N	153 50W	45
Ilimpeiskata	64 43N	100 30E	35
Ilinica	0 43S	78 58W	52
Ilinka	47 24N	42 55E	28
Ilium Novum	39 58N	26 15E	59
Ilheo de Sta Catarina	31 41N	16 46W	42
Ilkeun Isle	52 8N	7 14W	13
Ilkeston	52 58N	1 18W	7
Ilketshall	52 25N	1 27E	8
Ilkley	53 55N	1 48W	7
Illahabad	37 56N	56 41E	38
Illanesa	45 10N	21 2E	23
Illapel	31 15S	70 55W	53
Illasi	45 29N	11 12E	31
Illawarra L.	34 31S	150 55E	56
Ille	42 41N	2 36E	16
Ille and Vilaine, Department of	48 10N	1 30W	15
Iller River	48 22N	9 59E	22
Illeral	40 19N	9 5E	32
Illescas	40 9N	3 52W	30
Illgau	46 50N	8 44E	17
Illimani, Na. d'	17 1S	68 22W	52
‡ Illinois	40 0N	89 0W	47
Illinois River	38 58N	90 22W	47
Illkirchen	48 32N	7 45E	15
Illora	37 21N	4 12W	30
Illye	45 57N	22 42E	23
‡ Illyria	46 18N	14 15E	23
Illyrian Isles	44 0N	15 0E	6
‡ Illyricum	43 30N	17 30E	59
Ilm, River	48 46N	11 41E	22
Ilmen	50 50N	44 30E	28
Ilmen, Lake	58 14N	31 20E	27
Ilmenau	50 42N	10 57E	22
Ilmenau, River	53 24N	10 10E	21
Ilmer	51 44N	0 54W	8
Ilminster	50 56N	2 54W	8
Ilo-ilo	10 40N	122 25E	40
Ilovaitsk	47 0N	40 51E	28
Ilovlinska	49 16N	43 55E	28
Ilsenbach	49 44N	12 11E	22
Ilsey, East	51 32N	1 17W	8
Ilston	51 35N	4 4W	8
Ilsley W.	51 33N	1 18W	8
Ilton	54 11N	1 44W	7
Ilva	42 50N	10 15E	59
Ilz	47 7N	15 56E	23
Ilz, River	48 32N	13 22E	22
Ilz, River	50 1N	10 57E	22
Ilzhofen	49 10N	9 51E	22
Ilzstadt	48 32N	13 21E	22
Ima, Lake	27 30N	97 40W	49
Imachar	55 36N	5 23W	10
Imandra, Lake	67 58N	32 10E	27
Imam Hupan	29 48N	50 25E	38
Iman Zadeh	28 27N	55 5E	38
Imataca	8 30N	61 4W	52
Imataca, Sa.	7 40N	60 46W	52
Imaund Bikknush	36 37N	62 15E	38
Imaus M.	44 0N	82 0E	58
Imber	51 14N	2 2W	8
Imbro, Isle	40 8N	25 52E	33
Imbros	40 8N	25 50E	36,60
Imbshausen	51 46N	10 2E	21
‡ Imeretia	42 0N	43 0E	28
Imja	30 0N	33 0E	38
Immenstadt	47 34N	10 13E	22
Immingham	53 38N	0 14W	7
Imola	44 23N	11 44E	31
Imoon R.	37 47N	65 35E	38
Imoschi	43 31N	17 10E	23
Impby	46 36N	3 16E	15
Imscher, River	51 28N	6 45E	21
Imst	47 16N	10 47E	23
Imues	1 10N	77 42W	52
Inares	47 13N	19 27E	23
Inbatskoe	64 0N	91 20E	35
In Avi	30 43N	33 3E	36
Inca	39 41N	2 57E	29
Inch	57 7N	3 52W	9
Inch	54 54N	4 58W	10
Inch	52 10N	9 59W	13
Inch, Isle	55 4N	7 30W	12
Inchaffray Abb.	56 22N	3 41W	10
Inchard, Loch	58 27N	5 1W	9
Incharewer Cas.	57 30N	2 34W	9
Inchbeg	57 4N	9 11W	13
Inchbrock	57 19N	3 35W	9
Inch Colm	56 2N	3 18W	10
Inch Keith, Isle	56 2N	3 7W	10
Inch Kenneth	56 20N	6 9W	10
Inchdairnie	56 10N	3 12W	10
Inches	55 32N	3 57W	10
Inches	57 50N	3 54W	9
Inchgray	56 53N	2 33W	9
Inchiquin Mts.	52 5N	8 45W	13
Inchkenny	51 51N	8 32W	13
Inchinggon	57 6N	4 50W	9
Inchney	57 42N	4 16W	9
Inchmaria	57 5N	2 37W	9
Inchrury	57 10N	3 24W	9
Inchture	56 27N	3 8W	10
Inchygeelagh	51 51N	9 5W	13
Incisa	43 40N	11 27E	31
Indal	62 33N	17 11E	26
Indal, River	62 28N	17 21E	26
Indapoor	18 5N	75 7E	39
Indelugia	41 10N	28 26E	33
Inden	46 22N	7 37E	17
Inderabia Isle	26 43N	53 44E	38
Inderal	35 30N	69 30E	39
Inderaub	35 41N	69 27E	38
‡ India	30 0N	68 0E	39
‡ India Extra Gangem	4 0N	95 0E	58
‡ India Intra Gangem	24 0N	77 0E	58
India-morta	33 15S	53 8W	54
Indian	30 15N	49 48E	38
Indian	33 51N	85 31W	48
Indian Head	25 5S	153 26E	41
Indian Ocean	10 0S	70 0E	1
Indian Post, Old	48 45N	75 52W	46
Indian R. Inlet	27 32N	80 20W	48
* Indian Territory (Upper Canada)	44 10N	81 20W	48
Indian, V.	33 42N	79 40W	48
‡ Indiana	40 0N	86 0W	47
Indiana (Pennsylvania)	40 41N	79 16W	47
Indianapolis	39 44N	86 5W	47
Indicus Oceanus	1 0N	70 0E	58
Indijirka, River	70 45N	150 30E	35
Indios Pblo.	6 18N	67 4W	52
Indje C.	42 11N	35 6E	36
Indje Carasu, R.	40 32N	22 37E	33
Indjoi-Kioy. *See* the Bosphorus			33
‡ Indo-Scythia	26 0N	69 20E	58
Indoma, River	59 20N	133 5E	35
Indoor	22 42N	75 42E	39
Indore	18 48N	76 16E	39
Indos	23 6N	67 40E	39
Indramayu	6 30S	108 20E	40
Indrapura	1 58S	101 13E	40
Indre, River	47 17N	0 21E	15
‡ Indre, Department of	46 47N	1 31E	15
‡ Indre and Loire, Department of	47 13N	0 41E	15
Indurgurh	25 43N	76 16E	39
Indus Fl.	24 0N	67 30E	38,58
Indus River, Mouths of the	23 45N	67 45E	38
Ineboli C.	42 0N	33 48E	36
Inee	53 17N	2 50W	7
Ineik Perikiui	43 30N	27 0E	33
Ineniseach	55 21N	5 49W	10
Inerdeg	55 24N	5 50W	10
Ines	26 19S	70 22W	53
Infanta, Cape	34 34S	20 50E	44-1
Infantes	38 48N	3 5W	30
Infantes, Los	37 44N	5 18W	30
Inferno, do, River	18 [illegible]	55 38W	51
Infiesto	43 22N	5 29W	30
Ingaisha Isle	60 24N	1 26W	10
Inganess B.	58 59N	2 54W	9
Ingatstone	51 41N	0 21E	8
Ingbrichworth	53 33N	1 41W	7
Ingen	51 57N	5 28E	18
Ingena	48 45N	1 35W	58
Ingerthorpe	54 6N	1 38W	7
‡ Ingistore	45 41N	23 38E	23
Ingleby Arncliffe	54 24N	1 18W	7
Ingles, Pto.	27 5S	70 54W	53
Ingleton	54 9N	2 28W	7
Ingleton	54 35N	1 44W	7
Inglis R.	41 7S	145 46E	57
Ingliston	56 36N	3 1W	10
Ingoldmell	53 12N	0 20E	7
Ingoldsby	52 51N	0 30W	8
Ingoll	53 48N	2 48W	7
Ingram	55 26N	1 56W	7
Ingr[illegible]de	47 26N	0 57W	15
Ingweiler	49 16N	7 19E	22
Inguard Point	59 10N	6 40W	13
Inhambane	23 28S	35 35E	43
Inhambupe	11 40S	38 10W	54
Inidje	41 0N	24 55E	33
Iniesta	39 38N	1 51W	29
Inimore	56 20N	6 0W	10
Iniquiari, River	7 2N	65 10W	52
Ininda, River	3 57S	69 16W	52
Inishae	57 41N	4 30W	9
Inish Caple	56 21N	5 30W	10
Inirhannon	51 46N	8 37W	13
Initeel Kha	32 1N	67 48E	38
Injellee	31 56N	68 0E	39
Injem	38 30N	35 4E	36
Inkberston	52 13N	1 58W	8
Inkpen	51 22N	1 29W	8
Inmat	56 56N	4 43W	9
Innerwick	57 12N	4 46W	9
Innes B	18 3S	76 17W	50
Innisindamff Inn	58 8N	4 58W	9
Innistingue	52 28N	7 3W	13
Inn, River	48 35N	13 28E	23
Inn, River	48 10N	12 48E	22
Innaconda	16 5N	79 42E	39
Innerkip	55 55N	4 51W	10
Innfield	53 25N	6 49W	13
Innichen	46 43N	12 17E	23
Innisbeg Isle	55 12N	8 9W	12
Innisbofin Isle	53 38N	10 10W	12
Innisbofin Isle	55 11N	8 11W	12
Inniscarra	51 54N	8 35W	13
Innisdalla Isle	53 41N	10 2W	12
Innisdoey Isle	55 12N	8 10W	12
Inniscronn	54 13N	9 2W	12
Innisfree Isle	54 57N	8 28W	12
Innis Glova Isle	54 13N	10 6W	12
Innishark Isle	53 37N	10 15W	12
Innishere	53 4N	9 31W	13
Innisherer Isle	55 7N	8 21W	12
Innisherkin Isle	51 28N	9 24W	13
Innishowen Head	55 14N	6 57W	12
Inniskea, North	54 8N	10 9W	12
Inniskea, South	54 6N	10 11W	12
Inniskean	51 45N	8 55W	13
Inniskean	54 0N	6 34W	12
Inniskeel Isle	54 51N	8 26W	12
Innis Keeragh Isle	54 12N	10 6W	12
Innismain Isle	53 5N	9 37W	13
Innismurray Isle	54 26N	8 39W	12
Innistrahull Isle	55 27N	7 15W	12
Innisturk Isle	53 42N	10 5W	12
Innistrymon	52 57N	9 17W	13
Innspruck	47 17N	11 25E	23
Inny, Br.	51 51N	10 10W	13
Inny, River	51 50N	10 12W	13
Inowraclaw	52 49N	18 13E	24
Insara	53 54N	44 10E	28
Insch	57 21N	2 39W	9
Inshera	58 27N	4 [illegible]W	9
Inshunnan	55 53N	4 [illegible]	10
Instantur	41 40N	78 51W	47
Insterburg	54 38N	21 46E	24
Insua	16 27S	52 10W	54
Inta	0 23N	78 45W	52
Intercisa	43 42N	12 42E	59
Interlaken	46 41N	7 51E	17
Interview Isle	12 55N	92 52E	40
Interview R.	41 40S	145 0E	57
Intragna	46 11N	8 43E	17
Inver	54 16N	9 50W	12
Inver	54 38N	8 18W	12
Inver	58 11N	5 12W	9
Inver Bagotay	58 16N	4 30W	9
Inver Bay	54 37N	8 20W	12
Inver Cannich	57 22N	4 43W	9
Inv. Loch	58 10N	5 13W	9
Inverack	56 54N	5 6W	9
Inverallen	57 21N	3 36W	9
Inveran	57 57N	4 29W	9
Inverandale	57 50N	5 37W	9
Inverandale	57 49N	5 37W	9
Inverarity	56 36N	2 49W	10
Inverary	56 14N	5 4W	10
Inverary	34 52S	150 0E	56
Inverary Castle	56 14N	5 4W	10
Inveraven	57 25N	3 25W	9
Inveraw	56 27N	5 12W	10
Inverbain	57 32N	5 42W	9
Invercarron	57 53N	4 26W	9
Invercaslie	57 59N	4 43W	9
Invercoe	56 40N	5 3W	10
Inveregran	56 34N	5 17W	10
Invereshie	57 7N	3 52W	9
Inveresk	55 55N	3 3W	10
Inverew	57 48N	5 35W	9
Inverey	56 59N	3 29W	9
Inverfavikaug	57 15N	4 27W	9
Invergannon	56 30N	4 42W	10
Invergarry Inn	57 7N	4 47W	9
Invergelder	57 2N	3 16W	9
Invergowrie	56 27N	3 1W	10
Invergordon Castle	57 43N	4 9W	9
Inverguarn	57 6N	5 38W	9
Inverhallen	55 56N	5 1W	10
Inverhope	58 31N	4 35W	9
Inverich	57 8N	5 29W	9
Inverich	57 2N	5 36W	9
Inverinet	57 15N	5 26W	9
Inverkeilor	56 39N	2 30W	10
Inverkeithing	56 2N	3 23W	10
Inverkeithnie	57 30N	2 38W	9
Inverkinglass	56 30N	5 6W	10
Inverlaidnin	57 17N	5 53W	9
Inverlaul Inn	57 49N	5 4W	9
Inverleithen	55 37N	3 6W	10
Inverleven	56 11N	3 0W	10
Inverliver	56 13N	5 25W	10
Inverlochy Castle	56 51N	5 6W	10
Invermark	56 55N	2 55W	9
Invermealy	56 57N	5 5W	9
Invermien	32 9S	150 54E	56
Invermore	58 28N	4 15W	9
Invermore	57 0N	5 29W	9
Invermorrison	57 13N	4 38W	9
Invernahaven	57 2N	4 11W	9
Invernell	56 0N	5 30W	10
‡ Inverness, County	57 9N	4 44W	9
Inverness	57 29N	4 12W	9
Invernetty	57 29N	1 48W	9
Invernetty B	57 29N	1 47W	9
Inverour	56 26N	4 50W	10
Inverpally	58 7N	5 14W	9
Inverpeffry	56 21N	3 44W	10
Inverquhardy	56 43N	2 58W	10
Inversand	56 42N	5 28W	10
Inversnaid	56 46N	5 17W	9
Invershiel	57 13N	5 23W	9
Invershin	57 57N	4 40W	9
Inversnaid Fort	56 16N	4 36W	10
Inverugie	57 43N	3 26W	9
Inverugie Castle	57 33N	1 50W	9
Inverugias	56 16N	4 40W	10
Inverury	57 17N	2 24W	9
Inverwick	55 56N	2 28W	10
Investigation Isles	34 55S	134 30E	41
Investigator Group	33 50S	134 16E	56
Investigator Str.	35 20S	137 15E	56
Invrin Castle	53 14N	9 29W	13
Inworth	51 49N	0 43E	8
Iong de Cuerna[illegible]	1 46S	67 8W	53
Ioazeiro	9 35S	40 9W	54
Iona Cathedral	56 22N	6 23W	10
Ionagur	17 25N	77 25E	39
‡ Ionia	38 0N	27 15E	59
Ionitan	37 0N	22 11E	34
Ioouopolis	41 58N	33 48E	[illegible]
Ioorg	32 9N	61 46E	[illegible]
Iora River	40 55N	46 50E	[illegible]
Iorotal	67 8N	27 50E	[illegible]
Ios, I	36 42N	25 20E	[illegible]
Iose, S.	25 5S	63 22W	[illegible]
Iotapata	33 1N	35 20E	37
Iouklinov	54 48N	35 7E	27
Iouksieevsk	59 42N	53 56E	27
Iouriev	56 25N	39 38E	27
Iouroma	65 1N	45 54E	27
Ipanema	23 47S	47 40W	54
Ipauca	22 30S	42 18W	54
Ipeich	42 23N	20 33E	33
Ipojuca, River	8 20S	34 56W	54
Ipplepen	50 31N	3 35W	8
Ipnos	39 22N	23 13E	33
Ips, River	48 11N	15 8E	23
Ipsala	41 3N	26 23E	33
Ipsambol	21 50N	31 45E	43
Ipso	39 42N	19 50E	34
Ipstones	53 3N	1 58W	7
Ipswich	52 3N	1 7E	8
Iquique Isle	20 14S	70 [illegible]	53
Iquitos	3 35S	7[illegible] 46W	51
‡ Irachonitis	32 55N	[illegible] 40E	37
Iracuba	5 47N	53 34W	54
Irabi, River	13 10S	64 2W	52
† Irakajemi	34 7N	50 0E	38
Irane, L.	56 30N	6 3W	10
Irathi, R.	13 25S	64 0W	52
Irati, River	42 37N	1 17W	29
Irawady, River	16 0N	95 0E	39
Irbid	32 38N	36 30E	37
Irbid	32 51N	35 30E	37
Irby	53 10N	0 11E	7
Irby Pt.	34 33S	118 51E	57
Irchester	52 17N	0 39W	8
Irdning	47 30N	14 6E	23
Ireby	54 44N	3 12W	7
Ireg	46 45N	19 16E	23
‡ Ireland	53 30N	7 30W	12, 13
Ireland's Eye, Isle	53 25N	6 4W	13
Ireaus, Sin.	22 40N	68 0E	58
Irgis, River	47 55N	61 30E	28
Irgis, River	51 58N	47 30E	28
Irimo	31 15N	72 25E	39
Iris, R.	41 0N	36 45E	59
‡ Irkoutsk	63 0N	135 0E	35
‡ Irkoutsk	54 30N	103 0E	35
Irkoutsk	52 33N	104 25E	35
Irlapaud	15 10N	79 43E	39
Irnham	52 50N	0 29W	8
Iron Acton	51 [illegible]	2 28W	8
* Iron Hd.	43 53S	173 8E	57
Iron Lough	53 57N	7 38W	13
Iron Mine	27 35S	61 14W	53
Iron Mine, Lakes	47 47N	72 30W	46
Iron Mountains	31 55N	9 15W	44
Irthing, R.	54 58N	2 42W	7
Irton	54 23N	3 23W	7
Irtysch, River	58 0N	68 0E	35
Irtysch, River, Up.	47 25N	84 0E	35
Iruecha	41 9N	2 1W	29
Irun	43 19N	1 48W	16, 29
Iruzan	42 53N	1 49W	29
Irvine	55 37N	4 30W	10
Irvine	55 7N	3 0W	10
Irvine	37 46N	83 55W	48
Irvine, W.	55 36N	4 36W	10
Irvine's Town	54 28N	7 33W	12
Irwin, C. H.	31 26N	83 35W	48
Irwin, Inlet	35 5S	116 53E	57
Is	33 41N	42 48E	38
Isabelique, Point	19 58N	70 57W	50
Isaca	14 20N	2 30W	42
Isaevd	47 56N	38 52E	28
Isaie	49 13N	23 18E	23
Isakli	38 28N	31 21E	36
Isaietchi	45 12N	28 [illegible]	28
Isaika Ft.	41 30N	44 20E	28
‡ Isar	48 10N	11 37E	22
Isasvrivil Isle	20 44N	105 57W	49
Isaura	37 12N	32 32E	36,59
‡ Isauria	36 55N	32 30E	59
Isaus	43 5N	0 23E	16
Isbaietchi	58 58N	35 11E	27
Isbarta	37 48N	30 50E	36
Isbat	41 14N	20 24E	33
Isbeh	32 7N	59 0E	38
Isca Dumnoniorum	50 55N	3 40W	58
Ischel	47 43N	13 [illegible]	23
Ischen	58 12N	3 31W	9
Ischia, Isle	40 44N	13 [illegible]	32
Ischim	55 58N	[illegible]	35
Ischim, River	57 2N	71 10E	35
‡ Ischim, Steppe of	52 30N	[illegible]	35
Iscina	31 10N	17 15E	59
Isef, G.	55 51N	11 49E	25
Iseghem	50 54N	3 11E	19
Isenheim	47 56N	7 17E	15
Iseo, Lake	45 44N	10 5E	31
Iseon	29 23N	31 13E	59
Iseopolis	31 4N	31 15E	59
Iser Point	33 20S	18 10W	44-1
Iser River	50 9N	14 41E	23
Iserable	46 9N	7 16E	17
Iseran Mountain	45 32N	7 14E	31
‡ Isere, Department of	45 16N	5 32E	16
Isernia	41 53N	14 14E	31
Iseum	27 11N	31 18E	59
Isferjan	31 40N	51 53E	38
Ishanabad	35 0N	48 45E	38
Ishekli	38 16N	29 58E	36
Ishiga Lake	45 40N	80 0E	35
Ishikaghuay	36 6N	64 44E	38
Ishkashim	36 42N	71 22E	38
Ishpee	35 38N	70 2E	[illegible]
Ishtanova	55 15N	59 30E	[illegible]
Isitrakh	30 42N	71 [illegible]	[illegible]
Isiatchino	51 27N	57 [illegible]	[illegible]
Isidoro	25 6N	103 0W	49
Isigny	49 20N	1 5W	15
Isili	39 42N	9 5E	32
Isingen Isle	57 45N	11 45E	26
Islonda	37 5N	31 12E	[illegible]
Isis, R.	41 50N	41 40E	[illegible]
Iskanderun	36 11N	36 9E	37
Iskeldrek	57 11N	4 10W	10
Iskelib	40 40N	34 38E	36
Iskenderun	36 36N	36 10E	36,[illegible]
Isker River	43 45N	24 20E	33
Iskil	38 29N	33 32E	36
Isla, R.	57 32N	2 53W	9
Isla River	56 32N	3 17W	10
Islabank	56 37N	3 6W	10
Isladi	42 37N	24 14E	33
Islamabad	33 56N	75 17E	39
Islamabad, or Chittagong	22 20N	91 53E	39
Islamnugger	23 30N	77 19E	39
Island Point	30 25S	114 55E	41
Islandmagee	54 48N	5 44W	12
Islands, Bay of	35 20S	174 20E	41, 57
‡ Islaevones	51 30N	8 0E	58
Islatz	43 46N	24 40E	33
Islawick	58 6N	7 8W	9
Islay House	55 46N	6 15W	10
Islay Island	55 46N	6 10W	10
Islay, Mull of	55 35N	6 18W	10
Islay, Sound of	55 54N	6 6W	10
Isle	49 21N	4 14E	15
Isle, Brewers	50 50N	2 54W	8
Isle, L' (Vaud)	46 37N	6 25E	17
Isle of Man	54 15N	4 31W	7
Isle Verte	47 55N	69 17W	46
Isleham	52 22N	0 26E	8
Islesburgh	60 24N	1 24W	10
Isleta	35 25N	105 42W	49
Isleworth	51 28N	0 20W	8
Islip	52 24N	0 33W	8
Islumpour	25 5N	85 15E	39
Ismail	45 23N	28 50E	28
Ismaill	31 2N	48 30E	38
Ismil	37 47N	33 18E	36
Ismilloz	37 35N	3 44W	30
Isnebol	43 26N	22 30E	33
Isni	47 43N	10 2E	22
Isnik	40 30N	29 42E	36
Isola	39 4N	17 3E	32
Isola	44 52N	8 10E	31
Isola	44 12N	7 8E	31
Isola Sacra	41 46N	12 14E	31
Isorch	60 33N	56 27E	27
Ispahan	32 42N	51 42E	38
‡ Ispahan	32 20N	51 40E	38
Ispahanuk	32 33N	51 40E	38
Ispanhac	44 21N	3 31E	16
Ispera	40 33N	40 55E	36
Ispuk	34 30N	57 27E	38
Isque	50 41N	1 29E	15
Israel, Mts. of	39 15N	35 15E	37
Isss	43 4N	16 8E	33
‡ Issachar	32 36N	35 25E	37
Issald	58 31N	3 46W	9
Issana River	0 23N	67 57W	52
Issedon Scythica	41 0N	85 10E	58
Issedon Serica	39 45N	99 10E	58
‡ Issedones	49 30N	91 0E	58
Isselhorst	51 56N	8 21E	21
Issen River	48 12N	12 33E	22
Isser, or Isar River	48 47N	12 54E	22
Isser River	36 46N	3 39E	44
Issert	46 1N	7 9E	17
Isserhufen	48 49N	13 51E	22
Issoire	45 31N	3 12E	16
Issoudun	46 57N	1 59E	15
Issus	37 0N	36 3E	59

Names.	Lat.	Long.	No. of Map.
Issus, G. of	36 48N	35 50E	59
Istalif	34 55N	68 50E	38,39
Istanos	39 59N	32 24E	36
Istchelno	53 42N	24 50E	28
Isthmus Bay	44 58N	81 13W	46
Istillar, Gulf of	40 27N	23 54E	33
Istip	41 37N	22 9E	33
Isto, Isle	44 18N	14 48E	23
Istria	45 20N	14 0E	23
Istria, Capo d'	45 32N	13 34E	23
Istrona	35 7N	25 47E	33
Istropolis	44 28N	28 35E	59
Itabagua River	5 32S	53 38W	54
Itabayanna	10 19S	37 30W	54
Itacambira	17 21S	43 20W	54
Itajuba	22 16S	46 30W	54
‡ Italy	43 0N	12 0E	31, 32
Itama Mt.	30 10N	21 48E	34
Itan	21 30S	62 35W	53
Itanhaen	24 10S	46 40W	54
Itapacoroya, B. de	26 35S	48 30W	54
Itapararica Isle	12 55S	38 40W	54
Itapemirim	21 1S	40 44W	54
Itapetininga River	22 52S	50 32W	54
Itapicuru	11 11S	38 5W	54
Itapicuru River	11 47S	37 20W	54
Itapicuru River	2 40S	44 3W	54
Itapicurumirim	3 33S	44 10W	54
Itapicurusinho R.	3 48S	46 28W	53
Itata	36 2S	72 23W	53
Itata River	36 0S	72 35W	53
Itayarane River	9 3S	65 30W	53
Itchingfield	51 3N	0 24W	8
Itcho	38 18N	88 40E	35
Itenes River	13 20S	62 25W	54
Ithaca	38 25N	20 40E	34
Ithaca (New York)	42 27N	76 32W	47
Ithome	39 35N	21 58E	59
Ithome Mt.	37 12N	21 54E	34
Itius Portus	50 55N	1 55E	59
Itoma River	5 30S	52 43W	54
Itri	41 19N	13 29E	33
Itrigill	57 24N	6 32W	9
Ittbayas	22 4S	59 0W	53
Ittimyttah	20 4N	85 15E	30
Itty Lake	52 27N	6 28W	13
‡ Iturea	33 5N	35 55E	37
Iturbide	19 45N	89 14W	50
Itzehoe	53 56N	9 32E	25
Ium Kila	35 50N	62 47E	38
Iusy	46 14N	6 18E	17
Iureva River	63 25N	109 35E	35
vahy R.	22 50S	53 38W	54
Ivanesti	46 33N	27 26E	33
Ivanich	45 49N	16 21E	23
Ivankov	50 57N	29 51E	28
Ivanoveze	44 8N	20 24E	33
Ivanovskoe	48 13N	38 46E	28
Ivanovskoe	48 5N	38 33E	28
Ivanska	44 50N	17 13E	33
Ivegill	54 47N	2 57W	7
Iver	51 30N	0 28W	8
Iveragh Mountains	51 58N	10 0W	13
Ivers	55 13N	8 37E	25
Ivermay	56 19N	3 30W	10
Iveroe	62 57N	7 25E	26
Iveston	54 51N	1 47W	7
Iviça	38 54N	1 35E	29
Iviça Isle	38 59N	1 35E	29
Ivinehyma River	22 30S	54 12W	54
vinghoe	51 51N	0 38W	8
voss Grear	31 40N	64 20E	38
Ivory Coast	6 30N	5 20W	42
Ivrea	45 29N	7 54E	31
Ivry	48 53N	1 27E	15
Ivuktoke Inlet	54 25N	57 30E	45
Ivy-Church	51 1N	0 53E	8
Ixar	41 13N	0 24W	27
Ixia	35 57N	27 53E	59
Ixworth	52 18N	0 49E	8
Izachich	44 52N	15 48E	23
Izamal	20 52N	88 50W	50
Izbinsk	57 6N	41 22E	27
Izbitche	65 18N	44 35E	27
Izioum	49 7N	37 15E	28
Izli	34 49N	1 23W	44
Izmid	40 44N	30 0E	60
Izmid, G. of	40 47N	29 58E	36
Izotina	56 28N	41 40E	27
Izsak	46 57N	19 17E	43
Izvaig	52 31N	38 39E	28
Izvolik	43 31N	22 10E	33

J

Names.	Lat.	Long.	No. of Map.
Jaalons	49 1N	4 11E	15
Jabahura River	6 20S	62 5W	52
Jabakshur	38 46N	39 50E	36
Jabalon River	38 58N	3 56W	30
Jabbok R.	32 16N	35 38E	37
Jabesh-gilead	32 29N	35 44E	37
Jabidii I.	1 20S	100 0E	58
Jablonitza	47 58N	24 50E	23
Jablonow	48 21N	25 7E	23
Jabneh, or Jamnia	31 51N	34 46E	37
Jabrin	22 30N	49 0E	58
Jabron	43 41N	6 30E	16
Jabruda	33 56N	36 33E	59
Jaca	42 31N	0 31W	29
Jachal	30 28S	69 25W	53
Jacioba	9 20S	37 56W	54
Jackson	46 12N	67 40W	46
Jackson	46 11N	67 40W	46
Jackson	39 9N	82 35W	47
Jackson	33 9N	83 58W	48
Jackson B.	17 44N	77 14W	50
Jackson Pt.	32 20N	86 22W	48
Jackson Pt.	40 56S	174 23E	57
Jackson Port	33 50S	151 35E	56
Jackson (Mississippi)	32 21N	90 16W	48
Jackson (Missouri)	37 20N	89 35W	48
Jackson (Tennessee)	35 35N	88 47W	48
Jacksonboro	32 40N	80 30W	48
Jacmel	18 10N	72 25W	50
Jacobston	50 44N	4 31W	8
Jacob's Well	32 14N	35 16E	37
Jacksonborough	32 46N	81 33W	48
Jacksonville (Florida)	30 15N	81 57W	48
Jacksonville (Georgia)	31 58N	83 1W	48
Jacoba	10 0N	10 20E	42
Jacobah	9 18N	9 48E	42
Jacobina	11 42S	41 15W	54
* Jacob's Kraal	29 30S	31 0E	44
Jacobstadt	63 38N	22 47E	27
Jacobstat	56 39N	25 4E	27
Jacova	42 15N	20 48E	33
Jacquet River	47 58N	66 8W	46
Jactowiec	48 57N	25 38E	23
Jacuhy River	29 56S	51 48W	54
Jacura	11 2N	69 16W	52
Jadera	44 8N	15 15E	59
Jadraque	40 53N	3 4W	30
Jaeldoudy	14 46N	80 7E	39
‡ Jaen	38 0N	3 38W	30
Jaen	37 40N	3 40W	30
Jaen	5 12S	78 29W	52
Jaeva	38 47N	0 3E	29
Jafail	38 25N	37 57E	36
Jaffa, Cape	37 0S	139 30E	41
Jaffaireh	30 30N	31 1E	60
Jaffatine Is.	27 13N	33 47E	43
Jafferabad	20 11N	76 0E	39
Jafferbad	20 50N	71 20E	39
Jaffnapatam	9 40N	80 18E	39
Jafin River	30 47S	68 0W	53
Jagdaluk	34 29N	69 58E	38
* Jagdigeen	37 4N	37 35E	36
Jaggernaut, or Poory	19 53N	85 50E	39
Jagodin	43 47N	21 13E	33
‡ Jagst	49 18N	9 50E	22
Jagst River	49 14N	9 13E	22
Jagstberg	49 20N	9 45E	22
Jaguari	22 41S	47 39W	54
Jaguaribe, River	4 25S	37 45W	54
Jaguaripe	13 0S	39 0W	54
Jaguaru	19 14S	45 10W	54
Jah Jerm	36 51N	56 37E	38
Jahaz, or Jahaza	31 38N	35 52E	37
Jahde, The	53 28N	8 14E	21
Jaicze	44 21N	17 15E	33
Jaidar	32 57N	47 50E	38
Jaik R.	50 0N	51 30E	28
Jaina	20 18N	90 25W	49
Jaina, River	18 13S	69 50W	50
Jajerud	35 40N	51 40E	38
Jaki Point	8 25S	127 16E	40
Jako	47 10N	17 40E	23
Jalacinga	20 13N	97 20W	49
Jalain	50 18N	3 39E	15
Jalandhar	31 21N	75 36E	39
Jalapa	20 25N	104 35W	49
Jales	41 33N	7 27W	30
Jali-Kioy. *See* the Bosphorus			33
Jalk	28 19N	62 2E	38
Jallore	25 25N	72 40E	39
Jallorik	44 0N	19 30E	33
Jalomnitza, River	44 43N	27 55E	33
Jaloun	26 7N	79 20E	39
Jaloutorovsk	56 35N	65 58E	35
Jalowice	49 34N	19 25E	23
Jamaica Island	18 12N	77 30W	50
Jamalah	39 16N	34 10E	36
Jamarga	23 36N	81 25E	39
Jamary River	9 30S	62 30W	52,54
‡ Jambi	0 40S	103 0E	40
Jambo	24 9N	38 0E	59
Jambros	40 10N	25 48E	59
Jandro, *or* L. Palto	28 50N	90 54E	39
James Bay	53 0N	80 50W	45-1
James Point (Eleuthera Isle)	25 22N	76 22W	50
James, River	37 5N	77 31W	48
James Town (Leitrim)	51 56N	7 59W	12
James Town (New York)	42 6N	79 20W	47
Jamjo	56 13N	15 51E	26
Jamnitz	49 2N	15 35E	23
Jampaton	19 59N	90 21W	49
Jampoor	29 36N	70 40E	39
Jamrood	33 58N	71 25E	38
Jamthaler Mts.	46 51N	10 18E	23
Jamundi	3 12N	76 33W	52
Jamund, Lake	54 15N	16 10E	24
Jamur	26 4N	73 0E	39
Jan Mayen Isle	71 10N	9 50E	1
Jana	41 42N	27 25E	33
Janaro R.	41 55N	8 12E	31
Jandula, River	38 1N	4 6W	30
Janella, R. de	31 48N	17 10W	42
Jangada, River	13 40S	54 26W	54
Janla	44 43N	19 21E	33
Janitsi C.	38 45N	23 17E	34
Janjour	22 11N	87 1E	(39)
Jank	47 35N	22 34E	23
Janoah	32 10N	35 24E	37
Janos	48 37N	16 30E	23
Janow	49 57N	23 49E	23
Janpoor	26 12N	69 42E	38
Jansi	25 28N	78 32E	39
Janutzon	30 1N	22 4E	34
Japan, Islands of	36 0N	140 0E	[illegible]
Japan, Sea of	39 0N	135 0E	[illegible]
Japara	6 42S	110 50E	40
Japhia	32 42N	35 18E	37
‡ Japhygia	40 30N	17 40E	59
Japhygium Pr.	39 50N	18 25E	59
Japura, River	3 12S	65 6W	52
Jaquesila, River	36 10N	112 32W	49
Jara Point	24 8S	70 35W	53
Jarascapi, River	1 20S	69 23W	52
Jaraicejo	39 34N	5 42W	30
Jarama, River	40 2N	3 40W	30
Jarawow	49 58N	23 27E	23
Jard, la	45 39N	0 37W	16
Jardinillos, Isles	21 37N	81 32W	50
Jarecn	34 12N	38 30E	36
Jareem	30 0N	48 35E	38
Jaremia	35 49N	57 58E	38
Jarerud	35 50N	53 3E	38
Jarku	26 40N	60 2E	38
Jarman	24 15N	6 35E	42
Jarmelli	39 51N	39 38E	36
Jarmuth	31 42N	34 58E	37
Jarnac	45 42N	0 11W	16
Jarom	28 20N	53 25E	38
Jaros	43 13N	5 20E	16
Jarra	16 15N	7 30W	42
Jarrow	54 59N	1 2W	7
Jarsoon	30 43N	50 28E	38
Jaruco	22 59N	81 52W	50
Jarvis Isle	1 0S	161 0W	1
Jask	25 40N	56 53E	38
Jask	25 45N	57 53E	38
Jask, Cape	25 39N	57 53E	38
Jaslo	49 46N	21 35E	23
Jasonium Pr.	41 8N	37 40E	59
Jasoun C.	41 6N	37 40E	36
Jaspar	35 14N	85 29W	48
Jassogne	50 21N	4 57E	19
Jassy River (Brazil)	9 15S	63 54W	54
Jastrow	53 25N	16 48E	24
Jasz Apathi	47 34N	20 7E	23
Jaska	45 45N	15 43E	23
Jattah	31 29N	35 8E	37
Jattir	31 22N	35 5E	37
Jauapary, River	1 38S	61 52W	52
Jauer	51 4N	16 14E	24
Jauja	11 48S	75 17W	52
Jauja R.	11 20S	75 30W	52
‡ Jaulan	32 50N	35 43E	37
Jauldoe	23 25N	86 0E	39
Jauleonfell	52 8N	3 32W	8
Jaulnah	19 51N	76 1E	39
Jaulnais	46 42N	0 23E	15
Jaumani, River	2 0S	61 0W	52
Jaun	46 37N	7 17E	17
Jaunpoor	25 36N	82 45E	39
Jaunset	29 18N	77 51E	39
Jaure	14 53S	71 17W	52
Jaurisvara, Mt.	68 30N	24 55E	27
Jauron	48 25N	0 20W	15
Jauseliah	34 39N	36 52E	36
Jausy	49 24N	3 5E	15
Jav	30 41N	72 28E	30
Java Head	7 0S	105 17E	9
Java Island	7 30S	110 0E	40
Java, Sea of	5 0S	113 0E	40
Javinal	19 13N	90 53W	49
Javita	2 51N	68 0W	52
Jawana	6 50S	111 12E	40
Jaway R. Lower	41 10N	91 3W	47
Jaway R. Upper	43 30N	91 4W	47
Jawayville	41 3N	91 51W	47
Jaya	30 45N	97 34E	55
Jayrah R.	28 10N	81 20E	38
Jaysulmeer	26 58N	71 4E	39
Jawar Mts.	37 15N	44 0E	36
Jawhir	30 20N	80 0E	39
Jazer	32 4N	35 47E	37
‡ Jazyges	47 0N	35 0E	58
Jazyges Metanastae	47 10N	20 20E	58
Jean de Luz, St.	43 25N	1 40W	16
Jean Sit River	35 6N	92 53W	48
Jean Town	57 24N	5 29W	9
Jebn	31 52N	35 15E	37
Jeba	32 21N	35 13E	37
Jebasee R.	29 3N	60 7E	38
Jebed-Duhy	32 37N	35 25E	37
Jebeil	34 6N	35 38E	37
Jebel Jibout	28 19N	35 10E	43
Jebel Mar Elgus	32 40N	35 2E	37
Jebel Shamshanly. *See* Port of Aden			42
Jeb. Fukuah	32 30N	35 25E	37
Je-chao	35 30N	114 33E	55
Jecu	20 23S	40 27W	54
Jed W.	55 30N	2 32W	10
Jedburgh	55 20N	2 31W	10
Jeddore Harbour	44 45N	63 4W	46
* Jedida	33 1N	44 5E	36
Jediff	36 23N	37 38E	36
Jedo	35 55N	139 20E	35
‡ Jedûr	33 5N	35 55E	37
‡ Jees	33 0N	69 0E	38
Jeetmou	24 2N	75 20E	39
Jefferson	30 57N	81 55W	47
Jefferson	38 20N	85 43W	47
Jefferson Ft.	36 54N	89 0W	48
Jefferson (Georgia)	34 8N	83 34W	48
Jefferson (Missouri)	38 36N	92 6W	47
Jefferson (Missouri)	30 13N	92 56W	47
Jefferson (Ohio)	41 44N	80 57W	47
Jefferson (Pennsylvania)	41 22N	79 9W	47
Jeffersonville	38 58N	81 40W	48
Jeffreyston	51 43N	4 40W	8
Jegen Isle	56 39N	8 38E	25
Jegheta R.	36 30N	45 25E	36, 38
Jegun	43 44N	0 26E	16
Jehanjpoor	20 55N	86 20E	39
Jehor R. *See* Singapore			39
Jehun	27 28N	85 8E	38
Jeib, W. el	30 55N	35 29E	37
Jeitpoor	25 10N	79 30E	39
Jejoory	18 11N	74 14E	39
Jeka	44 24N	37 46E	28
Jekhovata	44 3N	18 2E	33
Jelad	32 9N	35 47E	37
Jelad, Jebel	32 8N	35 46E	37
Jelanii Nos	76 30N	76 0E	35
Jellalabad	34 28N	70 30E	38,39
Jellalpoor	32 43N	73 16E	39
Jellalpoor	29 32N	71 20E	39
Jellasore	21 49N	87 18E	39
Jelling	55 47N	9 21E	25
Jellinghy	24 6N	88 45E	39
Jellovatz	45 4N	16 43E	34
Jelmsoe, Isle	71 5N	24 40E	26
Jelstein	50 13N	8 12E	22
Jeltcha	54 20N	28 7E	27
Jelum	33 0N	73 50E	39
Jelum River	31 12N	72 20E	39
Jemgum	53 15N	7 25E	21
Jemiah	29 15N	81 11E	39
Jemick	41 51N	26 [illegible]E	33
Jemme, el	35 15N	[illegible] 35W	44
Jemmuck	37 [illegible]N	47 12E	36
Jena	50 56N	11 37E	21
Jenatz	46 55N	9 42E	17
Jendoul	35 17N	[illegible]	[illegible]
Jendja	40 16N	[illegible]	33
Jenakeat	11 [illegible]N	[illegible]	33
Jenin	32 28N	35 20E	37
Jenisberg	46 42N	9 44E	17
[illegible]	45 17N	[illegible]	34
[illegible] Bridge	[illegible]	[illegible] 20W	49
Jenna	7 50N	2 45E	42
Jenne	14 18N	1 5E	42
Jenneh	13 50N	3 0W	42
Jenny Strait	1 40S	99 5E	40
Jenyeus	26 10N	34 20E	59
Jepee	44 26N	18 12E	33
Jeracwoin Mt.	39 0N	22 44E	34
Jeraf R., W. [illegible]	30 15N	[illegible]E	37, 43
[illegible] River	40 [illegible]N	[illegible]E	38
Jer[illegible]ah. *See* Port of Aden			42
Jerash	32 20N	36 0E	36, 37
Jerba, Isle	33 45N	10 50E	44
Jerdin, Pta de	31 44N	17 14W	42
Jeremestown	41 47N	82 24W	47
Jeremie	18 39N	74 6W	50
Jerez de la Frontera	36 30N	6 6W	30
Jerica	39 57N	0 38W	29
Jericho	31 51N	35 27E	37
Jericho	42 14N	75 33W	47
Jericoacoara	2 42S	40 24W	54
Jerisiarvi	67 56N	24 37E	29
Jerli-Kioy. *See* the Bosphorus			33
Jerm	36 44N	70 35E	38
Jersey Isle	49 14N	2 9W	15
Jerszey	45 29N	21 43E	23
Jerumenha	6 58S	44 4W	54
Jerusalem	31 47N	35 13E	37
Jerusalem (Virginia)	36 40N	77 10W	48
Jervis Bay	35 5S	150 50E	41,56
Jervis, Cape	35 36S	138 6E	41,56
Jerviswood	55 41N	3 47W	10
Jeseret	19 52N	5 30E	19
Jesera	44 7N	19 19E	33
Jeshimon	31 49N	35 57E	37
Jesingdesir	25 55N	70 27E	39
Jesjogi, River	60 25N	25 15E	26
Jesrowta	32 26N	75 15E	39
Jessberg	51 1N	9 8E	21
Jessen	51 48N	12 58E	24
Jessenoua	43 54N	21 17E	33
Jesso, or Matsmai Isle	43 30N	143 0E	35
Jestetten	47 39N	8 35E	21
Jesus	1 47S	75 15W	52
Jesus	20 40S	51 48W	54
Jesus, Isle of	45 40N	73 49W	46
Jesus, Isle of	7 0S	174 0E	1
Jesus Maria	11 19S	72 50W	52
Jesus Nazareno	29 42S	60 29W	53
Jesus Valle Grande	18 52S	61 0W	53
Jessy R.	9 24S	64 20W	52
Jettendal	61 58N	17 10E	26
Jeulabad	37 7N	45 40E	38
Jeurdah	24 32N	89 15E	39
Jevenstedt	54 19N	9 40E	25
Jever	53 34N	7 57E	21
Jevington	50 47N	0 11E	8
Jevnager	60 13N	10 25E	26
Jewnee	25 7N	61 44E	38
Jewiston	40 29N	90 4W	47
Jew's Burying Ground. *See* Gibraltar			29
Jezerana	45 3N	15 12E	23
Jezewo	53 33N	18 20E	24
Jezierna	49 37N	25 27E	23
Jezirah Denafoh. *See* Pt. of Aden			42
Jezirah Salil. *See* Pt. of Aden			42
Jezirah Sawayih. *See* Pt. of Aden			42
Jezireh-ibn-Omar	37 16N	42 16E	36
Jezreel, Plain of	32 36N	35 23E	37
Jezzeel	32 34N	35 21E	37
Jezzin	33 34N	35 35E	37
Jharos	46 19N	17 11E	23
Jheend	29 16N	76 18E	39
Jhodpoor	26 20N	73 0E	39
Jhunggagari	28 56N	85 50E	39
Jibaro	21 40N	79 15W	50
Jigitza	45 32N	28 4E	33
Jijeli	36 47N	5 43E	44
Jijmory	54 50N	24 20E	27
Jejona	38 30N	0 30W	29
Jilla Ogeia	25 32N	50 30E	38
Jillip	1 50N	45 0E	42
Jimena	36 28N	5 27W	30
Jimenado	37 45N	1 10W	29
Jinghas	27 50S	96 50E	40
Jinnaba	29 35N	51 36E	38
Jinnain	24 55N	53 2E	38
Jinnien	54 7N	9 46E	25
Jinzo	42 11N	7 41W	30
Jirdra	51 51N	34 29E	28
Jitomir	50 13N	28 45E	28
Jnagua Isle	21 5N	73 0W	50
‡ Joannes Isle, *or* Marajo	1 10S	49 30W	54
Joanni River	1 45S	63 5W	52
Joaquim, S.	13 30S	63 47E	52
Jouzeiro	9 8S	40 0W	54
Jobie Isle	1 55S	136 30E	41
Jocknock	60 30N	19 50E	26
Jocknim	49 4N	8 20E	22
Jocksby	60 43N	22 40E	26
Jodar	37 51N	3 22W	30
Jo-doigne	50 43N	4 51E	19
Jogbelah	32 12N	35 57E	37
Johanna Isle	12 0S	44 35E	47
Johannes Isle	7 5N	132 20E	35
Johannisberg	53 27N	21 40E	24
Johanwerden	53 20N	10 24E	25
John o' Groat's House	58 39N	3 3W	9
John's Haven	56 48N	2 20W	10
John's Port	54 22N	8 35W	12
‡ John's Town District	44 24N	75 55W	46
Johnby	54 42N	2 54W	7
Johncam	32 42N	35 8E	37
John's, or S. Wt. Pt.	18 11N	78 16W	50
Johnsdown	52 44N	7 33W	13
Johnson's Isles	16 40N	169 30W	1
Johnston's Bridge	53 50N	7 48W	12
Johnstown	55 50N	4 31W	10
Johnstown	53 14N	6 37W	13
Johnstown	53 24N	6 50W	13
Johnstown	40 24N	82 42W	47
Johnstown	44 46N	73 31W	46
Johore	1 40N	104 5E	40
‡ Johore	2 0N	103 30E	40
Joigny	47 59N	3 25E	15
Joinville	48 26N	5 9E	15
Jokle Fd.	59 15N	6 52E	26
Joktheel	30 24N	35 39E	60
Jolan River	41 52N	1 4W	29
Jolbos Island	21 37N	87 18W	49
Joldelunt	54 40N	9 11E	25
Jomahe Isle	14 35N	122 10E	40
Jomanes Fl.	27 30N	78 0E	58
Jones Hills	34 0S	146 40E	56
Jones Inn	33 0N	79 30W	48
Jones Sound	76 40N	80 0W	45-1
Jonesboro	33 27N	87 10W	48
Jonesboro	37 23N	89 10W	48
Jonesborough	54 7N	6 22W	12
Jonkoping	57 47N	14 7E	26
‡ Jonkoping	57 30N	14 10E	26
Jonzac	45 28N	0 29W	16
Joob, *or* John R.	0 13S	42 40E	42
Joogen	20 28N	70 54E	38
Joogj[illegible]	21 2N	86 30E	39
J[illegible]nagur	21 5N	70 40E	39
Jooneer	19 6N	74 35E	39
Joorgee	23 30S	66 23E	38
Jooria	22 14N	70 22E	39
Joppa	5 [illegible]	1 7W	10
Jordano[illegible]	[illegible]	19 4E	23
Jordao	25 45S	51 12W	54
Jordlose	55 13N	10 7E	25
Joreerd	26 22N	68 31E	38
Jorge, Pta. St	[illegible]	16 55W	42
Jorh[illegible]	5 37N	94 10E	40
Jorquera	39 11N	1 40W	29
Jorsa R.	[illegible] 3N	5 17W	10
Jos I.	25 45N	25 18E	59
Joso	13 15S	68 10W	52
Joso	15 36S	60 32W	52
Jose, R. S.	17 20S	59 10W	52
Jose, R. S.	15 30S	64 30W	53
Jose, St	17 55S	60 25W	52
Jose, St	13 0S	62 40W	52
Jose, St	0 48N	75 30W	52
Jose, St	13 57S	66 4W	52
Joseph Mt.	32 30S	116 5E	57
Josselin	47 57N	2 33W	15
Joue	47 30N	1 25W	15
Jouey	47 11N	4 26E	15
Joughur	21 15N	91 28E	39
Jougne	46 47N	6 24E	15
Joug-ka	64 3N	44 51E	27
Joulan Isles	37 30N	21 0E	6
Jounpoor	25 42N	82 44E	39
Jouranisi	39 23N	24 9E	34
Joursa, River	66 7N	52 40E	27
Jouz Lake	46 38N	6 17E	17
Jovia	46 18N	16 30E	59
Jovis Pagus	44 37N	91 0E	59
Jowla	18 31N	76 26E	39
Jowra	23 35N	75 7E	39
Jowx, L.	46 47N	6 18E	17
‡ Joyce's Country (Galway)	53 32N	9 33W	12
Joyeuse	44 28N	4 14E	16
Jozo	20 30S	59 30W	53
Ju	34 13N	112 50E	55
Juan Fernandez Isle	33 20S	79 0W	1
Juande Mayo, S.	21 38S	67 0W	53
Juanico Strait	11 10N	124 57E	40
Juan, R. S.	17 0S	59 40W	52
Juan, S.	17 48S	59 38W	52
Juan, S. R.	22 0S	68 40W	53
Juan del oro, S.	14 17S	68 10W	52
Juapoor	18 25N	82 46E	39
Juary-guazzio, R.	18 5S	56 10W	54
Jubb	0 12S	42 30E	42
Jubb, *or* Jorb R.	0 13S	42 40E	42
Jubah	27 46N	35 5E	43
Jubbulpoor	23 7N	79 57E	39
Jucar, River	39 8N	0 13W	29
Juckon	23 15N	68 55E	39
‡ Judaea	31 40N	35 10E	37
‡ Judaea, Wilderness of	31 30N	35 22E	37
‡ Judah	31 28N	35 20E	37
Judah, Mts. of	31 30N	35 4E	37
Judenbach	50 26N	11 11E	22
Judenburgh	47 10N	14 30E	23
Jude, Sheikh	31 8N	34 11E	43
Juduna	17 59N	46 19W	54
Juduiwat	18 [illegible]	78 [illegible]E	39
Jufna	31 57N	35 12E	37
Jugdespoorwa	26 36N	84 30E	39
Jugduluk	34 19N	68 49E	38
Juggurnatpour	20 41N	84 52E	39
Juggut Point	22 15N	69 5E	39
Jugion Cr.	34 40S	148 27E	56
Jugon	48 25N	2 18W	15
Juhauna	28 50N	68 16E	39
Ju-ho	44 13N	112 50E	55
Jubat R.	40 28N	28 30E	36
Juina, River	10 40S	59 16W	54
Juist Isle	53 42N	6 58E	18
Juit	17 3N	75 19E	39
Jujuy	23 36S	64 48W	53
Jujuy Gde. de R.	23 30S	63 40W	53
Jukkasjarvi	67 50N	21 0E	26
Jukogorska	65 28N	44 57E	27
Julcha	53 51N	22 6E	24
Julamerk	37 45N	43 30E	36
Julduk	32 2N	66 37E	38
Julgado	10 30S	38 50W	54
Julgaom	21 0N	76 32E	39
Juhanahede	56 8N	9 14E	25
Julianstown	53 41N	6 17W	13
Julius	32 58N	35 40E	37
Juliers	50 57N	6 20E	21
Juliersberg	51 18N	17 24E	24
Julii, Forum	46 7N	18 22E	59
Julimes	29 50N	103 42W	49
Juliopolis	37 58N	30 10E	59
Juliopolis	39 59N	31 35E	59
Jull	28 10N	67 35E	38
Jullal Khan	33 9N	67 45E	38
Julra Patun	24 34N	76 6E	39
Jullindur	31 20N	15 40E	39
Julrsix	34 23N	68 25E	38
Juma	7 15S	13 0E	42
Juma Bay	7 14S	13 0E	42
§ Jumas	33 50N	113 40W	49
Jumburum	33 23N	62 23E	38
Jumday	24 46N	87 0E	39
Jumilla	38 30N	1 27W	29
Jumjuma V. of. *See* Ruins of Babylon			36
Jumme, River	53 12N	7 27E	21
Jumnoola	21 6N	83 32E	39
Jumnau	32 45N	75 10E	39
Jumnah, River	25 25N	81 46E	39
Jumnotri	31 2N	78 12E	39
Juncal alto	20 28S	69 46W	53
Juncal, Pto.	26 16S	70 58W	53
Junesuvando	67 35N	22 16E	26
Junesuvnd	67 45N	22 16E	26
Junduk	34 5N	55 2E	38
Jung's Head	55 5N	12 10E	25
Jungbunzlaw	50 24N	14 53E	23
Jungeen	25 56N	53 44E	38
Junget	56 46N	9 5E	25
Jungfrau	46 32N	7 58E	17
Junduk	34 5N	55 4E	38
Junean	22 15N	86 31E	39
Juneh	33 54N	35 37E	37
Jungeen	25 57N	59 45E	38
Jungle Pt.	21 25N	88 55W	50
Junglebarry	24 31N	90 54E	39
Jungooluk	32 34N	60 8E	38
Junin	11 1[illegible]S	75 42W	52
Junkceylon Isle	7 58N	98 26E	40
Junkershof	53 40N	18 8E	24
Junonia	28 45N	17 55W	58
Junquera	42 25N	2 53E	29
Jupha	27 34N	80 50E	39
Jupille	50 40N	5 35E	19
‡ Jura, Department of	46 47N	5 44E	15
Jura, Isle	56 1N	5 52W	10
Jura, Mts of	46 30N	6 0E	17,58
Jura, Sound of	56 0N	5 45W	10
Jura-uisu	39 25N	24 10E	33
Jurby Pt.	54 23N	4 34W	7
Jurien B.	0 27S	115 15E	57
Jurjeni	46 37N	27 13E	33
Jurruk	25 5N	68 35E	39
Jurua, River	2 40S	66 5W	52
Juruena, River	11 40S	58 55W	54
Jurumenha	38 40N	7 6W	30
Juruparitapera R.	4 5S	60 40W	52
Juruti	3 22S	56 15W	54
Jushpoor	22 11N	84 3E	39
Jusrowta	32 22N	75 11E	39
Justinana	42 13N	22 55E	59
Justedal	61 37N	7 38E	26
Jutay, *or* Hyutay, River	2 47S	67 6W	52
Juteace	44 3N	18 11E	33
Juterbock, *or* Juterbogk	51 58N	13 6E	21,24
‡ Jutland	56 33N	9 50E	25
Jutphaas	52 2N	5 4E	18
Jutton	30 21N	71 8E	39
Juvavum	47 55N	13 0E	58
Juvua	1 30S	62 46W	52
Juxta	55 17N	3 28W	10
Juzah	37 37N	65 40E	38
Jwala mukou	[illegible] 0N	76 20E	39
Jwerne Courtney	50 54N	2 11W	8
Jyhoon R.	37 6N	36 0E	36
Jykill Isle	31 4N	81 3[illegible]W	48
Jyntea pour	25 9N	92 4E	39
Jypoor	[illegible] 56N	75 20E	39
‡ Jypoor	27 0N	75 30E	39

K

Names.	Lat.	Long.	No. of Map.
‡ Kaaban	31 0N	40 10E	38
Kaabis Mounts.	29 4S	19 20E	44-1
Kaabis Kraal	30 8S	24 3E	44
Kaarup	56 46N	8 50E	25
Kaarup	57 15N	9 41E	25
Kaas	56 37N	8 41E	25
Kaas	57 12N	9 42E	25
Kaastrup	57 2N	8 43E	25
Kaavi	62 59N	18 6E	27
Kaba	47 21N	21 13E	23
Kabadi	31 25N	30 28E	43
Kabakos, B. *See* the Bosphorus			33
Kabakum	39 7N	27 0E	36
‡ Kabasdah	42 30N	45 0E	28
Kabash, Gl.	26 34N	30 45E	43
Kabbal	34 10N	72 52E	39
Kabbo, C.	38 11N	20 21E	34
Kabeltouw	32 54S	21 0E	44-1
Kaber	54 30N	2 20W	7
Kabia, P.	37 24N	54 18E	34
Kabna	48 11N	18 29E	23
Kaboli	26 40N	70 52E	39
Kabots	39 38N	140 40E	35
Kabrova	42 53N	25 23E	33
Kabuklee	39 25N	62 57E	38
Kabusurna	39 34N	32 48E	36
Kachakow I.	47 8S	167 4E	57
Kachao	21 5N	105 46E	40
Kachun	57 23N	37 28E	27
Kachira	54 51N	37 50E	27
Kachrode	23 25N	75 15E	39
Kackendorf	53 20N	9 51E	21
Kacongo	5 4S	12 18E	42
Kacunda	8 20N	8 28E	42
Kado	11 10N	12 47W	42
Kadelburg	47 37N	8 13E	17
Kadem, el	29 2N	32 25E	37
Kadesh, *or* Kadesh-barnea	30 40N	35 20E	37
Kadi-kioy. *See* the Bosphorus			33
Kadun	31 16N	31 37E	43
Kadjum	30 4N	10 45E	44
Kadom	54 29N	42 15E	28
Kaduta Naffiz	32 40N	12 10E	44
Kady	57 45N	43 25E	27
Kaeldekirchen	51 21N	6 16E	21
Kaffar, B.	33 0S	26 10E	44
Kaffircuil R.	34 24S	21 32E	44 1
‡ Kafferland	31 10S	26 30E	44 1
Kafir Kila	36 1N	64 50E	38
Kafirdhan	38 40N	69 15E	38
Kaftan	42 28N	26 47E	33
Kaga	22 0N	103 50E	40
Kagukat	28 55N	83 7E	39
Kagisman	40 2N	43 17E	36
Kagjung	33 15N	79 2E	39
Kaha	37 37S	178 6E	57
Kahere	31 16N	70 54E	38
Kahl	50 5N	8 54E	22
Kahlo	51 51N	14 45E	24
Kahowawa	34 30S	172 50E	57
Kahun	29 15N	69 20E	38
Kai	50 44N	52 58E	27
Kai	35 50N	115 8E	55
Kaiborg, Point	54 51N	9 59E	25
Kaidanov	53 45N	27 9E	28
Kaifongfoo	34 50N	114 30E	35
Kai-fung	34 48N	114 28E	55
Kai-hoa	23 30N	104 30E	55
Kaighorod	60 10N	50 52E	27
Kaiho R.	35 55S	173 53E	57
Kail, W.	55 28N	2 22W	10
Kaili	1 48S	119 20E	40
Kailub	14 50N	30 55E	42
Kailworm	25 3N	76 44E	39
Kailzie	55 36N	3 9W	10
Kaimes	55 31N	4 5W	10
Kaimgunje	27 34N	79 18E	39
Kaimova	52 39N	56 40E	28
Kaims, Castle	55 53N	5 3W	10
Kaina	64 12N	27 40E	27
Kaingan	21 40N	99 10E	40
Kainsk	55 30N	78 20E	35
Kaipan	56 23N	55 41E	27
Kaipara Harbour	36 30S	174 12E	41, 57
Kaipara, R.	36 45S	174 28E	57
Kaiping	22 35N	112 30E	55
Kair	19 59N	78 56E	39
Kaira	23 4N	81 34E	39
Kairah	27 33N	82 16E	39
Kairah	26 33N	68 11E	39
Kairah	22 44N	72 47E	39
Kairwan	35 31N	10 14E	44
Kaisarich	38 40N	35 20E	38,60
Kaisariyeh	32 33N	34 55E	37
Kaiserslautern	49 26N	7 45E	22
Kaiserstuhl	47 33N	8 23E	17
Kaiskan, Gulf	[illegible]9 20N	67 0E	35
Kaitaia	35 [illegible]S	173 13E	57
‡ Kataia	35 0S	173 10E	57
Kaitchoo	40 20N	122 30E	35
Kaitom, River	67 30N	21 4E	26
Kalyajik	39 40N	29 3E	36
Kajeldere	43 25N	26 58E	33
Kajemsk	60 6N	51 30E	27
Kajghur	30 25N	77 35E	39
Kajouiwang	47 45N	72 7W	46
Kajska	63 30N	38 20E	27
Kaka	20 26N	68 0E	38
Kaka	29 10N	83 11E	39
Kakain	44 11N	18 8E	33
Kakalova	62 60N	37 5E	27
Kakapuni	39 31S	174 3E	57
Kakasau	26 32N	49 52E	38
Kakhovka	46 40N	33 28E	28
Kakinda, N.	45 47N	20 30E	23
Kakir	39 10N	65 10E	38
Kakissngan River	49 41N	72 8W	46
Kako Suleal	38 15N	23 40E	34
Kakon	32 22N	35 1E	37
Kakul	54 19N	10 45E	28
Kakundy	11 25N	14 0W	42
Kakunjeva	45 29N	17 8E	23
Kala	41 45N	62 0E	35
Kala Ahmed Bagh	32 51N	71 40E	38
Kalaat	33 58N	37 56E	36
Kalaat, el Hossn	34 44N	36 25E	36
Kalaat Seidjar	35 9N	36 45E	36
Kalabagh	33 8N	71 36E	39
Kalabon, *or* Galibon Ft.	25 12N	34 35E	43
Kalabsheh	23 26N	32 45E	43
Kalaco	9 0S	126 11E	40
Kalafat	43 57N	22 58E	33
Kalafun	34 55N	76 15E	39
Kalagria, *or* Gulgrud Capo	43 22N	28 29E	33
Kalah Zohak	37 13N	47 5E	36
Kalaicka	64 15N	24 0E	27
Kala jik	40 6N	33 21E	36
Kalaiavsk	45 30N	41 1E	28
Kalalla, N. Gl.	29 8N	32 15E	43
Kalamaki, B. of	37 53N	23 5E	34
Kalamas, River	39 32N	20 8E	33
Kalamatia, Gulf of	36 50N	22 5E	34
Kalamo	38 16N	23 51E	34
Kalamo Isle	38 37N	20 55E	34
Kalamoun	25 24N	29 0E	43
Kalantchak	46 17N	33 14E	28
Kalaons, River	45 51N	43 30E	28
Kalapha Fishery	37 31N	21 37E	34
Kalaratch	47 21N	28 32E	28
Kalat C.	25 24N	59 2E	38
Kalat Cape	25 24N	59 3E	38
Kalaton, Isle	7 22S	121 37E	40
Kalau	51 41N	13 58E	24
Kalavrita	38 1N	22 6E	34
Kalawawa	13 40N	6 45E	42
Kalawawa	13 22N	6 40E	42
Kaleha	8 35N	62 38E	38
Kalee R.	26 6N	84 0E	39
Kalee, River	28 20N	80 55E	39
Kalenta	38 12N	23 55E	34
Kalentzi	38 18N	24 8E	34
Kalevug Bay	56 14N	10 24E	25
Kalgalakcha	66 47N	34 40E	27
Kalhat	22 40N	59 15E	38
Kalhab R.	29 55N	85 2E	39
Kalian	7 16N	101 38E	40
Kalibia	36 46N	11 5E	44
Kalid Bahr	40 8N	26 22E	33
Kalid, Gl.	29 15N	31 50E	43
Kalimekova	48 50N	51 55E	35
Kalinga Isle	5 0N	125 33E	40
Kalinno	37 0N	27 4E	36
Kalingalungaguy River	33 0S	146 40E	56
Kalinak	58 18N	57 55E	27
Kaliondjik Cape	41 26N	28 27E	33
Kalisz	51 48N	18 8E	28
Kalitsu	37 46N	21 27E	34
Kalitva	50 10N	39 58E	28
Kalix	65 51N	23 8E	26
Kalix, River	65 49N	23 8E	26
Kalkah	42 47N	23 8E	33
Kall	63 23N	13 10E	26
Kalla	57 8N	17 0E	26
Kallabagu	33 10N	71 36E	39
Kallandere	41 54N	21 19E	33
Kallapalaine	6 35N	81 5E	39
Kallaphonia M.	37 56N	21 47E	34
Kallare	8 3N	81 23E	39
Kallas Berane	26 55N	73 17E	39
Kallebo, Sound	55 37N	12 30E	25
Kallerup	56 55N	8 36E	25
Kallennasco	42 30N	86 10W	47
Kalleryd	57 26N	13 40E	26
Kalliamee	19 13N	73 10E	39
Kalliene	19 0N	72 40E	58
Kallinger	25 5N	80 32E	39
Kallmo	58 43N	15 21E	26
Kalln	63 23N	13 10E	26
Kalln, Lake	63 37N	12 52E	26
Kalloo	34 43N	67 55E	38
Kally Sund R.	5 5N	76 16E	39
Kalmar	56 39N	16 20E	26
‡ Kalmar	57 15N	16 5E	26
Kalmasu, River	44 51N	27 54E	33
Kalmattu	37 1N	22 7E	34
Kalna	43 32N	22 28E	33
Kalnach	47 1N	7 16E	17
Kalo	60 21N	23 10E	27
Kalocsa	46 32N	19 1E	23
Kaloo Pass	34 27N	68 0E	38
Kaloper	42 34N	25 8E	33
‡ Kalouga	54 23N	35 12E	28
Kalouga	54 30N	36 9E	28
Kalova	43 36N	26 35E	33
Kalpaki	37 43N	22 20E	34
Kalpakutler	41 25N	32 51E	36
Kalpatsk	51 36N	58 35E	28
Kalpeni Isle	10 5N	74 10E	39
Kalpha	57 55N	21 35E	34
Kaloat el Medyk	35 24N	36 40E	36
Kalogria C.	38 13N	21 25E	34
Kalomeri C.	36 57N	25 29E	34
Kalousi	38 1N	21 47E	34
Kaloo P.	34 33N	68 8E	39
Kaloor	16 52N	77 7E	39
Kalootai Nor.	32 52N	88 34E	39
Kalos Limen	34 58N	24 50E	59
Kalournee	36 55N	61 0E	38
Kalsching	48 49N	14 16E	23
Kalsh Keul	40 25N	39 42E	36
Kaltbrunn	47 11N	8 58E	17
Kalughier	43 37N	28 31E	33
Kalusz	49 1N	24 27E	23
Kalvari	54 26N	23 14E	27
Kalvas	63 52N	30 5E	27
Kalyba	41 16N	27 1E	33
Kalyvia di Mistro	38 33N	23 50E	34
Kama, River	55 8N	49 20E	27
Kamalia	12 50N	7 45W	42
Kamamang	5 1N	103 13E	40
Kamares	36 25N	22 27E	34
Kamarovka	52 0N	46 36E	28
Kameshall	55 31N	4 6W	10
Kambangan Noura Isle	7 50S	108 50E	40
Kambounat	43 3N	47 15E	28
Kameel River	27 37S	24 0E	44-1
Kamen	53 56N	81 5E	35
Kamenitz	48 13N	31 27E	[illegible]
Kamenitz	48 20N	15 1E	[illegible]
Kamenetz	48 30N	27 0E	[illegible]
Kamenka	53 15N	43 40E	28
Kamenogorsk, O.	50 0N	82 30E	35
Kamenoka	48 23N	40 2E	28
Kamenopol	43 10N	23 57E	33
Kamentza	38 7N	21 30E	34
Kamies Berg	30 15S	18 15E	44-
Kamila C.	36 31N	23 9E	34
Kamionka	49 34N	26 7E	23
Kamionka	50 0N	24 20E	[illegible]
Kamishi Lake	57 [illegible]	56 40E	[illegible]
Kamunanasaie, R.	34 31S	22 18E	[illegible]

Names	Lat.	Long.	No. of Map
Kammenoe Lake	64 32N	30 8E	27
Kammer	51 40N	4 2E	10
Kammieh	35 52N	14 33E	32
Kammieh, ras el	35 50N	14 17E	32
Kammitz	50 10N	14 2E	23
Kamoan	36 33S	174 16E	57
Kamoe, Isle	70 54N	22 55E	26
Kamotskoi Noss	51 50N	161 0E	35
‡ Kamouraska	47 13N	69 30W	46
Kamp	52 44N	4 30E	18
Kampen	52 33N	5 53E	18
Kampen	54 56N	8 31E	27
Kampengpet	17 7N	100 10E	40
Kamperberg	52 3N	5 52E	18
Kamperveen	52 31N	5 56E	18
Kampong	1 20S	104 7E	40
Kampot	10 40N	104 41E	40
Kamring River	2 52S	104 40E	40
Kams, C.	29 20S	29 20E	44-1
Kamse R.	27 0S	19 40E	44
Kamser	34 38N	73 40E	39
Kamtchik River	42 50N	27 54E	33
Kamptee	21 15N	79 14E	39
‡ Kamtschatka	57 0N	160 0E	35
Kamtschatka, N.	56 25N	162 20E	35
Kamtschatka, or Beering's Sea	60 0N	175 0W	45
Kamtschatka, Verkliney	54 0N	158 5E	35
Kamur	35 4N	67 50E	39
Kamurd	35 14N	67 35E	38
Kamychin	50 5N	45 26E	28
Kanabad	35 23N	50 23E	38
Kanadei	53 9N	47 47E	28
Kana el Jelil	32 40N	35 10E	37
Kanagee	20 35N	66 21E	38
Kanah, Kana	33 15N	35 18E	37
Kanah R.	32 18N	34 51E	37
Kanali	39 3N	20 42E	33
Kananikolsoi	52 40N	57 20E	28
Kanarah	41 4N	27 4E	33
Kanbounau	35 49N	36 58E	36
Kanbula	34 5N	77 23E	39
Kan-choo	39 0N	110 50E	55
Kan-choo	26 0N	114 55E	55
Kandahar	31 35N	65 30E	38
Kandahr	18 55N	77 16E	39
Kandairoh	8 4N	70 14E	33
Kandalaska	67 10N	32 30E	27
Kandalaska, G. of	67 23N	31 0E	27
Kandalitch	43 23N	25 38E	33
Kanderewellmone	8 12N	81 30E	39
Kandligeh-kloy. See the Bosphorus			33
Kandsuil	53 52N	45 5E	28
Kandry	54 31N	53 57E	27
Kandy	7 9N	80 15E	39
Kandyz	54 2N	53 0E	27
Kaneegorum	52 5N	70 10E	33,39
Kangaroo Is.	35 50S	137 10E	41,56
Kangasmeini	61 57N	26 27E	27
Kangawar	34 30N	47 53E	33
Kangelang Isle	7 10S	115 32E	40
Kanghur	23 15N	68 40E	34
Kangung Is. See Singapore			29
Kargyan	23 33N	94 30E	40
Kanaba	12 23N	4 16W	42
Kanin Nos	68 37N	43 25E	27
Kanioungan Point	1 0N	119 6E	40
Kanisa	46 15N	16 1E	23
Kanisa, Great	46 28N	17 1E	23
Kanisa, Kis	46 7N	20 4E	23
Kaniska Zemlia	67 42N	45 2E	27
Kankakee River	41 12N	88 1W	47
Kankari	10 35N	33 40E	36,60
Kankeh, El	30 14N	31 25E	43
Kan-Kang	29 0N	115 30E	55
Kankube	33 19N	35 11E	37
Kankura	43 31N	18 3E	33
‡ Kan[illegible]aland	31 53S	21 5E	44-1
Kanneh	34 16N	13 44E	39
Kannotta	35 54N	14 22E	32
Kano	12 5N	9 20E	42
Kanoe	12 0N	9 12E	42
Kanova	57 49N	56 16E	27
Kanskoy	55 30N	85 5E	35
‡ Kansuh	37 0N	104 0E	55
Kanta	70 40N	11 3E	22
Kantal	33 53N	76 12E	39
Kantarah	7 32N	38 42E	36
Kan-tsan	36 25N	109 14E	55
Kantark	52 10N	8 51W	13
Kanuar	12 29N	35 4E	37
Kanzas River	39 9N	94 32W	47
Kanzas V.	39 0N	96 30W	49
Kao-choo	21 50N	110 55E	55
Kao-tong	25 25N	103 2E	55
Kao-tang	37 0N	116 20E	55
Kao-tcheou	21 46N	110 52E	40
Kaotchoof[illegible]	22 15N	110 59E	35
Kaouchany	46 36N	29 35E	28
Kaou-you	32 50N	119 10E	55
Kao-yeou	32 40N	118 50E	40
Kapireh	33 14N	24 11E	34
Kapelan, Khan	31 45N	21 49E	33
Kapelle	51 27N	3 58E	18
Kapelle, or Cape W	51 31N	3 29E	18
Kap[illegible]	46 57N	7 21E	17
Kapiti, or Entry I	40 58S	174 55E	57
Kapotna	23 55N	66 0E	38
Kapowurua	34 25S	172 44E	57
Kappel	54 40N	9 52E	25
Kapriso R	36 46N	31 9E	36
Kapsall	36 7N	23 0E	34
Kapsee	16 15N	74 20E	39
Kapu Kieui	39 34N	31 42E	36
Kapult	42 17N	21 7E	33
Kara Agateh C.	42 0N	33 0E	36
Kara Aghatch	39 0N	31 35E	36
Kara Aghadj	43 52N	28 2E	33
Karaagateh	37 9N	46 48E	38
Karabagh	23 8N	71 36E	39
Karabounar	37 40N	33 42E	36
Kara Bournou	38 41N	26 38E	36
Kara, Cape	42 57N	27 56E	33
Karadiran	36 6N	32 32E	36
Karaguer	39 35N	34 8E	36
Karagoash	36 1N	43 2E	36
Karagool	39 4N	42 33E	36
* Karagoul	43 39N	41 6E	26
Kara Gul	33 59N	35 49E	36
Kara Hindee	[illegible] 25N	64 45E	38
Kara Hissar	[illegible]	34 42E	36
Kara Hissar	[illegible]	34 25E	36
Kara Hissar	[illegible]	38 31E	36
Kara Hissar	[illegible]	[illegible] 6E	[illegible]
Karahunza	[illegible]	[illegible]	[illegible]
Karaik	[illegible]	[illegible]	31
Kara Kerm[illegible]	[illegible]	[illegible]	[illegible]
Kara Kem	43 54N	[illegible]	[illegible]
Karakeol	30 25N	[illegible]	[illegible]
Karakoram, M.	35 0N	76 5E	[illegible]
Kara Nor	32 [illegible]	[illegible]	39
Kara Veria	40 [illegible]	[illegible]	[illegible]
Karabach	[illegible]	[illegible]	[illegible]
Karablout	[illegible]	[illegible]	33
Karablaka	[illegible]	[illegible] 15E	33
Karachonska	[illegible]	[illegible]	33
Karaejun	[illegible]	[illegible]	[illegible]
Karaya, Lown	[illegible]	[illegible]	[illegible]
Karaenska, Isle	[illegible]	[illegible]	[illegible]
Karasan, Lake	[illegible]	73 [illegible]	[illegible]
Karaik	[illegible]	[illegible]	[illegible]
Karapaki	[illegible]	[illegible]	[illegible]
Karakal	44 7N	[illegible]	33
Karakis	39 5N	[illegible]	23
Karakooti P.	35 15N	67 [illegible]	[illegible]
Karakouban River	44 51N	[illegible]	[illegible]
Kara Kul	39 [illegible]	[illegible] 1E	[illegible]
Karakum apud D'Anville	44 30N	64 [illegible]	35
Karakum apud Fischer	46 57N	102 40E	32
Karalas	45 56N	27 12E	33
Karalani	39 37N	31 47E	43
Karalytska	51 11N	70 35E	28
* Karamea	43 [illegible]N	44 0E	36
Karaman	37 11N	33 2E	36

Names	Lat.	Long.	No. of Map
Karangasem	8 26S	115 40E	40
Karanbolong	7 45S	109 0E	40
Karang Mount	6 15S	106 0E	40
Karanz	36 26N	47 10E	36,38
Kara-Sakl	39 55N	36 49E	36
Karasch, River	44 50N	21 26E	23
Karasu	37 38N	35 47E	36
Karasjokl	69 27N	25 38E	26
Karasjokl, River	69 26N	26 10E	26
Karasou Bazar	45 5N	34 35E	28
Karata	44 13N	38 28E	33
Karatasly	35 23N	58 10E	27
Karatchev	53 8N	34 54E	29
Karatsjaur, Lake	66 45N	16 50E	26
Karaul	42 47N	25 24E	33
Karaus bes	45 23N	22 16E	23
Karatash C.	36 34N	35 30E	36
Karategin	38 50N	70 10E	38
Kara Tupper Ft.	35 30N	62 5E	38
Karatopuli	36 18N	64 43E	38
Karavanserai	31 54N	21 9E	34
Karavar	36 21N	22 57E	34
Karavi	36 45N	23 35E	34
Karavostasi	38 9N	21 30E	34
Karavougla C.	36 21N	22 51E	34
Karboghaz	36 10N	27 5E	36
Karbeli	61 50N	15 24E	26
Kareln R.	40 22N	66 43E	38
Kardamyla	36 50N	22 18E	34
Karditsi	38 27N	23 11E	34
Kards	23 46N	68 41E	38
Kardak	40 25N	60 13E	38
Kardata	41 1N	19 57E	33
Karenapza	7 34N	38 46E	42
Karetnoe	8 25N	79 58E	39
Karewerun	40 18N	32 40E	36
Karez	29 28N	65 2E	38
Kargeh, El	26 10N	29 40E	42
Kargopol	61 31N	38 40E	27
Kargdah li	39 40N	32 9E	36
Karghah li	39 31N	34 11E	36
Karghan	39 51N	40 25E	36
Kargu Bazar	39 20N	41 11E	36
Kari-kari, or Knuckle Pt.	34 46S	173 25E	57
Karia	38 30N	74 35E	35
Kariatin	33 40N	41 30E	35
Karies	40 14N	24 15E	33
Karili	39 56N	22 38E	33
Karin	44 9N	15 38E	23
Karunja	20 26N	77 30E	39
Karnosa	58 4N	50 5E	27
Karise	57 50N	45 2E	38
Karistan	41 17N	27 30E	33
Karistza	39 15N	21 42E	34
Karit, W.	27 31N	52 5E	43
Karitsa	37 1N	22 45E	34
Karjurund	41 [illegible]N	34 30E	36
Karkenna Isle	34 30N	11 8E	44
Kark-hun	27 35N	32 5E	36
Karkteevol	56 2N	79 5E	27
* Kartisa	35 16N	40 27E	36
Karkull	13 10N	75 4E	39
Karlburgh	44 4N	17 7E	23
Karleby Gamla	64 43N	24 21E	27
Karlova	45 43N	20 [illegible]3E	23
Karlshaven	54 20N	9 27E	21
Karlstadt	49 58N	9 49E	22
Karma B.	29 25N	48 0E	38
Kamara	37 13N	22 11E	34
Karnow	50 15N	4 51E	26
Karnabat	42 39N	26 52E	33
Karoburnu C.	36 36N	37 5E	36
Karonda	30 29N	38 40E	2[illegible]
Karstena	59 51N	37 21E	28
Karotyfalva	48 53N	18 5E	23
Karova	[illegible]5 48N	57 20E	27
Karpelska	45 31N	38 1E	28
Karreebosch Fn.	31 58S	23 46E	44-1
Karreeka, River	33 8S	23 45E	44-1
Karnidbek	57 41N	10 32E	25
Karrow	57 20N	4 45W	9
Kars	40 34N	42 58E	36
Kars	32 33N	4 45W	44
Kars, River	40 28N	42 45E	28,36
Karsag	56 20N	5 50W	10
Karsoun	54 7N	46 51E	28
Kartakshe	35 2N	76 0E	39
Kartalja	43 42N	28 34E	33
* Katteron M.	54 40N	40 0	36
Karthi	38 0N	66 0E	35
Kartigapally	9 15N	76 31E	39
Karuah R.	32 30S	151 57E	56
Karuk	33 8N	71 50E	38
Karup	56 18N	9 11E	25
Kar Yani	42 0N	33 33E	36
Karysto	38 3N	24 28E	34
Karysto, B. of	37 58N	24 26E	34
Karysto, I.	37 56N	24 32E	34
‡ Karytes	38 22N	24 10E	34
Karytaena	37 28N	22 3E	34
Kas[illegible]	47 0N	50 11E	28
Kasan	42 53N	26 30E	33
Kasaroun, Ras el	31 0N	33 8E	43
Kaschau	48 38N	21 16E	23
Kasem	[illegible]3 30N	[illegible]0 29E	38
Kasem	33 2N	36 3E	37
Kasendorf	50 1N	11 19E	22
Kashakoonda	33 3N	67 48E	39
Kashan	33 58N	51 18E	38
Kasheya	33 12N	35 48E	38
Kashgar	39 29N	72 25E	35
Kashghan R.	33 57N	48 0E	33
Kashkhar	39 20N	74 30E	35
Kashra	11 15N	8 0E	42
Kaslin	[illegible]7 50N	23 5E	34
Kasimyeh, el Nr.	33 21N	35 16E	37
Kasimov	54 50N	41 5E	27
Kasr Kebir	35 8N	6 14W	44
Kaskasia	37 57N	89 52W	47
Kaskasia, River	37 52N	88 45W	47
Kaskeen R.	28 27N	60 25E	38
Kaskinova	51 44N	57 40E	28
Kaslansk	63 12N	48 59E	27
Kasmoria-ah Askos	41 20N	28 15E	33
Kasr Bir el Hadjar	25 3N	30 45E	43
Kasr el Zian	25 12N	30 45E	43
Kasr-i-Shirin	34 29N	45 43E	36
Kasr Ouaty	25 15N	30 44E	43
Kasr Palace. See Ruins of Babylon			36
Kasr Skerridge	36 42N	42 28E	36
Kassan Kouli	37 28N	54 6E	38
Kasser Azit	36 12N	10 25E	44
Kassesse	45 31N	14 16E	23
Kassleifee	54 49N	18 7E	24
Kassop	39 47N	19 51E	34
Kasumba M	0 2N	100 34E	40
Ka[illegible]	42 32N	21 22E	33
Kastelo	27 34N	73 12E	39
Kastan	41 22N	31 55E	36
Kastamu[illegible]	37 16N	24 38E	34
Kastelia	[illegible] 50N	21 57E	34
Kasteregaard	55 56N	8 55E	25
Kastoria	40 30N	21 24E	33
[illegible]	37 11N	24 18E	34
Kastro	[illegible] 35N	19 56E	34
[illegible]	[illegible] 22N	23 1E	34
[illegible]	[illegible] 1N	22 31E	[illegible]
[illegible]	[illegible] 3N	4 40E	[illegible]
[illegible]	[illegible]	24 44E	34
[illegible]	[illegible]	21 6E	34
[illegible]	33 25N	26 6E	[illegible]
Kasvav[illegible]	33 35N	23 56E	[illegible]
Kasu[illegible]	[illegible]	20 55E	[illegible]
Kataboth[illegible]	[illegible] 32N	23 17E	31
[illegible]	[illegible]	63 2E	38
[illegible]	[illegible]	29 2E	59
[illegible] B.	[illegible]	21 21E	34
[illegible]	[illegible]	21 23E	34
[illegible] C.	[illegible]	21 20E	34
[illegible] Is. See Singapore			29
[illegible]	33 29N	58 8E	37
Katapliah	13 49N	23 43E	34
Katavathra	36 48N	22 55E	34
Katchdnek	49 5N	44 0E	28
Katchnauk	42 5N	21 32E	33
Kate[illegible]	37 21N	21 0E	33
Katchunov	47 10N	43 37E	28

Names	Lat.	Long.	No. of Map
Katchon	40 10N	32 5E	28
Kater Cape	69 10N	67 0W	45
Katera	0 11N	[illegible]	33
Katerin, Jebel	29 27N	33 55E	37,43
Kateycheeko Ghureo	29 10N	65 12E	39
Katherine, Loch	34 26S	117 21E	57
Katherine, Loch	56 15N	4 27W	10
Kattb Isle. See Singapore			39
Kati Kati	37 25S	175 58E	57
Katty, El	26 35N	30 1E	35
Katjawatte	6 0N	80 24E	39
Katkarinjetah	21 55N	85 35E	39
Kato Belesi	37 42N	22 30E	34
Katochi	38 25N	21 12E	34
Kato Mamoula	38 25N	23 57E	34
Katoula	38 13N	23 22E	34
Kator	26 52N	69 0E	38
Kato Skheno	38 16N	21 49E	34
Kato Temeni	38 14N	22 7E	34
Katrabad	37 1N	70 12E	38
Katrany	31 6N	36 9E	43
Katsaroni	38 4N	24 22E	34
Katsi oula mouren R.	35 0N	99 25E	39
Katta Kurgaud	39 56N	66 1E	38
Katterewah	22 28N	81 0E	39
Katterine	56 53N	2 14W	10
Katton	51 59N	2 32W	8
Kattregum	6 26N	81 40E	39
Katunga	9 0N	6 15E	42
Katwyk	52 12N	4 25E	18
Katwyk	51 45N	5 52E	18
Katz	54 32N	18 30E	24
Katzbach, River	51 17N	16 28E	24
Kaua Kaua R.	35 22S	174 10E	57
Kaudersteg	46 30N	7 40E	17
Kauenloke	19 41N	72 57E	39
Kaufbeuren	47 53N	10 38E	22
Kaufungen	51 16N	9 40E	21
Kaukan	40 30N	67 10E	35
Kaukehnen	55 0N	21 32E	24
Kaula	30 25N	70 50E	39
Kaun Voe	57 57N	6 37W	9
Kaunglass Head	52 0N	10 16W	13
Kaurala R.	28 54S	149 22E	56
Kavak. See the Bosphorus			33
Kavalla	40 59N	24 20E	33,60
Kavarna	43 25N	28 25E	33
Kaveuki	60 20N	166 35E	35
Kawa-kawa, or Palliser C.	41 27S	175 21E	57
Kawa-kawa	37 38S	170 24E	57
Kaweranga	37 7S	175 38E	57
Kawia Hr.	38 6S	174 52E	57
Kawei Isle	7 0N	173 0E	1
Kawkal el Hawa	32 36N	35 31E	37
Kawnoad	26 58N	71 25E	39
Kawur	4 58N	101 5E	40
Kayan	37 31N	34 19E	36
Kayserche	50 19N	7 1E	22
Kayul	32 55N	79 2E	39
Kayun R.	33 10N	48 25E	38
Kaza	31 0N	49 10E	38
‡ Kazan	55 24N	49 1E	27
Kazan	55 40N	49 16E	2[illegible]
Kazarina	33 4	56 47E	27
Kazarun, Ras el	31 [illegible]N	32 54E	60
Kazatchi	51 14N	57 13E	28
Kazbek Mount	42 42N	44 31E	28
Kazboulatova	54 10N	51 50E	27
Kazeroon	29 35N	51 38E	38
Kazibeg	42 42N	45 1E	28
Kazsony Ujfalu	46 15N	25 57E	23
Keadue	54 3N	8 5W	12
Keady	54 14N	6 41W	12
Keal, W.	51 10N	0 3E	7
Keannchyle	53 16N	4 20W	9
Kearn	57 19N	2 51W	9
Keats, Port	14 0S	129 30E	41
Kebbir Maden	38 46N	34 44E	38
Kebsad	39 35N	28 29E	36
Kedarnath	30 44N	79 4E	39
Keddington	52 5N	0 30E	8
Kedekeh	37 21N	29 30E	36
Kedemoth	31 33N	35 55E	37
Keder kanta	31 5N	77 20E	39
Kedes	33 9N	35 32E	37
Kediri	7 49S	112 0E	40
Kedish	33 9N	35 32E	37
Kedje	26 25N	62 8E	38
Kecalloh	27 3N	70 48E	39
Keekairy	12 45N	76 26E	39
Keel	53 58N	10 2W	12
Keelby	53 35N	0 14W	7
Keenungs Is.	12 30S	93 10E	2
Keem	53 58N	10 9W	12
Keen Mt.	56 58N	3 0W	9
Keena R.	31 32N	70 42E	39
Keene	42 55N	72 15W	47
Keeper, Mount	52 46N	8 14W	13
Keet	53 0N	2 19W	7
Keewaiwona Bay	47 9N	88 20W	47
Keewaiwona Pt	47 22N	87 50W	47
Keeyang	26 10N	96 14E	40
Kefa	45 2N	35 11E	28
Keff	35 50N	8 51E	44
Kefr Beil	32 53N	35 43E	37
Kefr Dalum	32 36N	35 44E	37
Kefr Kud	32 27N	35 14E	37
Kefr Saba	32 12N	34 59E	37
Kega Point	10 40N	108 10E	40
Kegworth	52 50N	1 16W	8
Kehal	21 41N	70 52E	38
Kehl	48 36N	7 52E	22
Kehott	19 30N	106 11E	40
Kehob, or Beth-rehob	33 23N	35 41E	37
Kehroy	21 3N	104 30E	40
Kei River, Black	32 0S	27 0E	44-1
Kei River, White	32 2S	27 5E	44
Kei River, Great	32 38S	28 25E	44-1
Keiatford	49 31N	20 29E	26
Keig	57 14N	2 42W	9
Keighley	53 5N	1 51W	7
Keil	56 31N	5 26W	10
Keil	56 44N	5 18W	10
Keilah	31 33N	35 1E	57
Keill	55 21N	5 44W	10
Keils	55 59N	5 41W	10
Keilstrup	55 26N	11 13E	25
Keir	55 13N	3 40W	10
Keiree	21 54N	77 48E	39
Keirnah	22 9N	86 5E	39
Keis, el W.	31 32N	34 53E	37
Keish	26 35N	54 8E	38
Keish Isle	26 35N	54 6E	38
Keiskamma, River	33 10S	27 27E	33
Keiss	58 31N	3 6W	9
Keiss Castle	58 30N	3 5W	9
Keiss, or Sinclair Bay	58 23N	3 4W	9
Keith	57 32N	2 50W	9
Keith Hall	57 17N	2 21W	9
Keith, Inch	56 31N	1 40W	9
Keithock Ho.	56 46N	2 42W	9
Kekenis	54 53N	9 52E	25
Ke-kou	21 0N	107 15E	55
Kela Mountains	34 0N	66 10E	35
Keladyng River	20 10N	93 7E	40
Kelangtou	25 13N	121 35E	40
Kelat	29 0N	66 25E	38,39
Kelat-i-Ghiljee	32 47N	67 28E	39
Kelat-i-Nadiri	36 50N	60 16E	39
Kelay Isle	7 25N	73 5E	39
Kelb Hauran	32 40N	36 48E	37
Kelb, Nahr el	33 53N	35 34E	37
Kelburn	55 48N	4 48W	10
Kelchi Kaleh	38 7N	27 30E	36
Kelern L.	58 23N	2 40W	9
Kelham	53 7N	0 53W	7
‡ Kelhoub	30 20N	31 13E	43
Keloub	30 13N	31 15E	43
Kells	56 35N	6 47W	10
Kelis	56 37N	6 41W	10
Kellare	52 8N	4 0W	8
Kellas	57 35N	3 25W	9
Kellie Law	56 15N	2 47W	10

Names	Lat.	Long.	No. of Map
Kellingh[illegible]n	53 57N	9 44E	25
Kellso	55 46N	2 15W	10
Kelloe	54 41N	1 28W	7
Kells	55 5N	4 11W	10
Kells	52 1N	10 7W	13
Kells	52 31N	7 18W	13
Kells	54 48N	6 13W	12
Kells	53 44N	6 49W	12
Kelly	50 37N	4 15W	8
Kelly	55 54N	4 51W	10
Kelmarsh	52 24N	0 55W	8
Kelmscott	32 5S	115 58E	57
Kelmaleg	53 41N	8 34W	12
Kelnbach	48 40N	12 32E	22
Kelmale	52 15N	1 29E	8
Kelsall	53 13N	2 43W	7
Kelsey, N.	53 30N	0 26W	7
Kelsey, S.	53 28N	0 26W	7
Kelshall	52 1N	0 3W	8
Kelso	55 36N	2 26W	10
Kelspoke Castle	55 44N	5 0W	10
Kelsterne	53 23N	0 7W	7
Keltie Br.	56 8N	3 22W	10
Kelton	55 2N	3 36W	10
Kelton	54 54N	3 56W	10
Kelty B.	56 9N	4 20W	10
Kelun	35 29N	52 13E	38
Kelung	25 10N	121 38E	55
Kelvedon	51 30N	0 40E	8
Kelvin, W.	55 57N	4 9W	10
Kema	1 15N	124 52E	40
Kemakh	39 25N	39 25E	36
Kemalabad	35 45N	50 52E	38
Kemare	37 16N	27 40E	36
Kembach	56 19N	2 55W	10
Kemeran	30 9N	53 18E	38
Kemi	65 40N	24 30E	27
Kemi	64 59N	34 29E	27
Kemi, River	64 58N	34 31E	27
Kemi, River	65 48N	24 40E	27
Kemmervie Lake	66 30N	27 35E	27
Kemtrask	66 36N	27 29E	27
Kemitz	52 1N	13 28E	24
Kemmoo	14 48N	7 0W	42
Kemney	57 15N	2 29W	9
Kempe	53 51N	9 31E	25
Kempen	51 21N	6 22E	21
Kempen	51 19N	10 4E	24
Kemps Castle	56 18N	3 51W	10
Kempsville	36 4N	76 1W	48
Kempsey	52 9N	2 13W	8
Kempt, Lake	47 27N	74 16W	46
Kempten	47 43N	10 19E	22
Ken, Loch	55 1N	4 4W	10
Ken W.	55 15N	4 0W	10
Kenachryne	57 55N	5 11W	9
Kenalwee	21 32N	84 5E	39
Kenath	32 49N	36 46E	37
Kenath-nobah	33 7N	35 52E	37
Kenaugh	53 27N	7 46W	12
Kenbane Isle	55 13N	6 10W	12
Kenberton	52 36N	2 23W	8
Kenbole	57 8N	3 51W	9
Ken, Bridge of	55 12N	4 12W	10
Ken Water	55 15N	4 0W	10
Kendal	54 10N	2 46W	7
Kenderchurch	51 58N	2 52W	8
Kendoll	57 17N	2 17W	9
Kendrick's Isle	24 45N	133 50E	35
Kenebeknsis, River	45 34N	65 52W	46
Kenfig	51 30N	3 44W	8
Kengall	35 6S	147 18E	56
Kengisbruk	67 10N	23 38E	27
Kenhawa, Little River	39 18N	81 40W	47
Kenhulwick, L.	58 10N	6 44W	9
Kenilworth	52 21N	1 35W	8
Kenkries	37 52N	22 59E	34
Kenmare	51 53N	9 35W	13
Kenmare, River	51 44N	10 0W	13
Kenmore	57 34N	5 45W	9
Kenmore Castle	55 4N	4 8W	10
Kenmore	56 35N	3 58W	10
Kenn	51 25N	2 50W	8
Kenn C.	28 2S	51 21E	38
Kennararoch	55 42N	5 40W	10
Kennard	31 41N	84 31W	48
Kennard L.	56 36N	3 46W	10
Kennardington	51 2N	0 52E	8
Kennebeck River	45 25N	69 36W	47
Kennedy Castle	54 55N	4 57W	32
Kennedy Isle	8 40S	167 12E	41
Kenneh, Old	26 37N	32 44E	43
Kennet, E.	51 24N	1 49W	8
Kennet, River	51 28N	0 56W	8
Kennington	51 11N	0 53E	8
Kennis, Cape	37 20N	142 0E	35
Kennoway	56 12N	3 3W	10
Kensworth	51 51N	0 30W	8
‡ Kent	51 13N	0 41E	8
‡ Kent	34 25S	118 45E	57
‡ Kent	41 12S	146 48E	57
Kent Isle	38 55N	76 15W	47
Kent, R	54 14N	2 49W	7
‡ Kent (New Brunswick)	46 35N	65 5W	46
‡ Kent (Upper Canada)	42 25N	82 10W	46
Kentchurch	51 55N	2 50W	8
Kentford	52 17N	0 35E	8
Kentisbere	50 52N	3 19W	8
Kentisbury	51 10N	3 58W	8
Kentmere	54 25N	2 52W	7
‡ Kentucky	37 30N	85 0W	48
Kentucky River	38 41N	85 5W	48
Kenty	49 54N	19 13E	23
Kenzingen	48 11N	7 47E	22
Keose	58 7N	6 29W	9
Keose, Loch	58 7N	6 29W	9
Kepp	56 8N	4 13W	10
Keppel	52 2N	6 14E	18
Keppel Bay	23 10S	151 0E	41
Keppeck	57 16N	5 27W	9
Keppock	56 52N	4 54W	9
Kepwick	54 18N	1 16W	7
Ker	45 29N	19 41E	23
Keracka	33 45N	21 37E	34
Kerak, El	32 45N	35 35E	37
Keras	62 22N	59 51E	27
Kerassora	39 1N	21 39E	34
Keruvo	40 18N	21 15E	33
Kerate	37 40N	24 1E	34
Kermadren, Cape	20 50S	119 0E	41
* Kerbela, or Meshed Hossein	32 47N	43 40E	36
Kerbest	48 55N	22 6E	23
Kerek Sela	31 15N	35 45E	37
Kerek Wady	31 19N	35 40E	37
Kerempe C.	42 5N	33 15E	33
Kerensk	53 16N	42 56E	28
Kerenzern	47 6N	9 7E	17
Keresko	46 25N	23 10E	23
Keresoun	41 0N	38 28E	36
Kereszt	48 33N	18 48E	19
Keret	66 14N	33 39E	27
Kerfield	55 38N	3 11W	10
Kergan	37 10N	45 35E	38
Kergan, Khana	30 36N	53 19E	38
Kerganarood	37 46N	48 58E	38
Kergout	48 26N	4 8W	15
Kerguelen's Land	49 0S	79 0E	1
Keri-keri, R.	35 13S	174 0E	57
Kerinthos	38 48N	23 30E	34
Keriotli	31 22N	35 10E	37
Kerwick	58 15N	6 51W	9
Kerkalu	24 50N	67 0E	58
Kerkhah R.	32 40N	47 57E	36,38
Kerkunee	38 33N	60 46E	39
Kerli	37 56N	31 42E	36
Kerm	29 15N	51 38E	38
Kermadec Isle	29 57S	179 0W	41
Kerman	30 50N	65 25E	38
Kerman, River	49 18N	9 20E	22
Kerns	46 54N	8 15E	17
Kerne Isle	52 11N	6 44W	13
Kerounau	58 46N	5 11W	9
Kerovlee	49 48N	24 32E	23
Kerowby	36 30N	77 2E	39
Kerpina	37 45N	22 5E	34
Kerpina	38 4N	22 7E	34

Names	Lat.	Long.	No. of Map
Kerr, El	30 49N	35 42E	43
Kerrara, Isle	56 25N	5 31W	10
Kerriemuir	56 41N	2 56W	10
‡ Kerry, County	52 0N	9 45W	13
Kerry Head	52 24N	9 57W	13
Kerry	52 31N	3 14W	8
Kersaint, I.	26 3S	136 55E	56
Kershadder	58 6N	6 30W	9
Kersherms	17 20N	14 15E	42
Kershope, Ft.	55 8N	2 50W	7
Kershope W.	55 9N	2 45W	10
Kersinov	44 47N	25 7E	33
Kersley	53 3N	2 21W	7
Kersland	55 43N	4 42W	10
Kerta, Djokjo	7 50S	110 22E	40
Kertezi	37 50N	22 1E	34
Kertheim	49 44N	9 30E	22
Kertwis	41 22N	43 21E	36
Kerulen River	48 30N	116 5E	35
Kerun, El	29 31N	30 30E	60
Kerwugg	56 36N	4 54W	9
Kerweiler	49 1N	7 9E	22
Kerwick	56 35N	3 55W	9
Kesh	54 31N	7 44W	12
Kesistan	28 15N	56 0E	38
Keskina	38 19N	24 14E	34
Keskozero	61 22N	33 19E	27
Kesrawan, B. of	33 56N	35 37E	37
Kessab	40 58N	39 30E	36
Kessingland	52 24N	1 42E	8
Keston	51 21N	0 1E	8
Kesweh, El	33 26N	36 16E	37
Keswick	54 36N	3 7W	7
Keswick	52 38N	1 16E	8
Ket River	59 0N	82 30E	35
Ketack	26 12N	120 10E	40
Keteli Leman. See the Bosphorus			33
Kethelly	46 41N	17 28E	23
Ketherabba	31 10N	35 44E	37
Keto, Pt.	29 48N	122 7E	55
Ketos	21 20N	107 21E	40
Ketskemet	46 53N	19 43E	23
Kettering	52 24N	0 44W	8
Kettins, K.	56 33N	3 12W	10
Kettle	56 16N	3 7W	10
Kettleby	52 48N	0 57W	8
Kettlewell	54 8N	2 1W	7
Ketton	52 38N	0 33W	8
Keturi	62 18N	22 1E	27
Keupekli	40 57N	25 34E	33
Keuprukhbagh	41 52N	27 50E	33
Keuron	62 17N	24 47E	27
Kewlung Kiang	18 30N	102 [illegible]E	35,40
Kewstoke	51 22N	2 6	[illegible]
Kexholm	61 2N	30 18E	27
Key Island, Great	5 30S	131 38E	41
Key Island, Little	6 0S	133 28E	41
Key Lough	53 59N	8 12W	12
Keyingham	53 43N	0 6W	7
Keynsham	51 25N	2 28W	8
Keyra Gurrie	28 0N	68 9E	38
Kezanlik	42 37N	25 31E	33
Kezdi Vasarhely	46 1N	26 0E	23
Khabour R.	35 34N	40 40E	36
Khael	28 3N	82 48E	39
Khadara	35 49N	1 47E	44
Khaderand	41 6N	49 11E	28
Khadroo	31 35N	67 19E	38
Khaff	35 0N	60 17E	39
Khafsa	41 36N	26 41E	33
Khaidari	37 32N	22 53E	34
Khair	19 2N	76 45E	39
Khajee, Fort	28 46N	52 44E	38
Khajee Ft.	28 49N	52 48E	38
Khaleta	34 21N	76 50E	39
Khalifa	30 38N	47 16E	38
Khalook	37 21N	57 50E	38
Khalucli	31 30N	64 20E	38
Khalifa	37 30N	46 48E	38
Khan	44 46N	27 21E	33
Khan	38 33N	22 45E	34
Khan	38 41N	40 11E	36
Khan Denun	33 24N	36 16E	37
* Khan Hadjee	33 48N	41 20E	36
Khan Minyeh	32 53N	35 33E	37
Khan Ola Mounts	49 20N	112 0E	35
Khan Rachascema	15 20N	102 29E	40
Khan Rs.	38 16N	33 51E	36
Khana Kergan	30 37N	53 20E	38
Khanahabad	36 40N	69 3E	38
Khanahoody	36 8N	55 58E	38
Khanbalia	28 50N	74 0E	39
Khandak	40 51N	30 52E	36
‡ Khandeish	21 0N	75 0E	39
Khangeh	37 20N	45 51E	38
Khani-Kin	34 19N	45 25E	36
Khan Jubb Yusuf	32 56N	35 2E	37
Khankail	32 25N	69 50E	38
Khanoa	39 23N	42 10E	36
Khanpoor	28 33N	70 35E	38,39
Khan-k Khourouk	40 41N	46 45E	28
Khanzireh	31 6N	35 43E	37
Khappoh	23 0N	80 52E	39
Khara	49 20N	105 35E	35
Kharabad	42 20N	58 0E	35
Kharabali	47 2N	47 12E	28
Khara-gol	34 20N	98 10E	8
Kharah	28 11N	64 3E	38
Kharanee	32 28N	56 8E	38
Kharamousson R.	32 20N	92 45E	39
Kharbaroh	28 52N	73 2E	39
Kharbo	34 18N	76 30E	39
Khari	37 50N	45 3E	3[illegible]
Kharkin	48 40N	51 59E	28
‡ Kharkov	49 55N	36 0E	28
Kharkov	50 0N	36 17E	28
Kharput	38 31N	38 56E	36
Kharratt	37 42N	24 45E	34
Kharshoot R.	40 43N	39 5E	36
Kharsoukool, R.	45 20N	43 30E	28
Kharta	28 11N	67 12E	39
Khartoum	15 30N	32 30E	42
Kharvati	38 1N	23 54E	34
Khash	31 32N	67 42E	38
Khasia	31 7N	23 20E	34
Khatarg	27 10N	66 45E	39
Khatanskaya, Gulf of	72 30N	105 30E	35
Khatmandu	27 45N	85 18E	39
Khediwaree M.	24 10N	67 30E	38
Kheewa	31 28N	72 50E	39
Kheir	17 38N	73 30E	39
Khelt	37 41N	22 55E	34
Khelidonia C.	36 16N	30 25E	36
Khelidromi	39 13N	23 55E	34
Khelilina M.	37 30N	22 52E	34
Kheimos, M.	37 59N	22 12E	34
Kherdhoro	34 35N	48 30E	38
Kheirpoor	29 31N	72 25E	39
Kherpoor	28 3N	69 28E	38
Kherson	46 36N	32 43E	28
‡ Kherson	47 30N	31 45E	28
Khi	38 29N	115 12E	55
Khiansi	27 0N	105 55E	55
Khili	41 9N	47 55E	28
Khiliantari	40 22N	24 8E	33
Khimara	40 6N	19 45E	33
Khingan	35 10N	49 10E	39
Khin-gan Mounts	47 0N	108 0E	35
Khinho	31 0N	106 55E	55
Khinjan	35 41N	69 59E	38
Khiuht	24 30N	51 14E	38
Khiu-tsing	25 35N	103 52E	55
Khivah	42 0N	59 40E	35
Khiwa	41 15N	58 0E	35
Khlepetzari	38 18N	23 29E	34
Khlomo Mt.	39 6N	22 57E	34
Khmielnik	49 34N	28 3E	28
Khoarrum	35 44N	68 20E	39
Khob	36 15N	68 11E	38
Khod Hissar	39 17N	37 15E	36
Khoi	38 28N	45 12E	38
Khoi Sanjak	36 30N	44 55E	36,38
Khoja Khidree Julgha	31 57N	67 22E	38
Khojanli	40 53N	35 1E	36
Khojend	41 10N	69 0E	35
Khoju	34 35N	65 50E	38
Khoja Joumbaz	31 [illegible]N	64 45E	39

Names	Lat.	Long.	No. of Map
Kholm	57 6N	31 14E	27
Kholmogorsk	64 41N	47 0E	27
Kholmoovnika	59 36N	47 26E	27
Kholyvan	54 45N	83 15E	35
‡ Kholyvan	52 3N	86 30E	35
Khomas	38 6N	29 34E	36
Khondaub	34 25N	48 50E	38
Khonsar	33 8N	50 25E	38
Khonloom	36 40N	67 46E	38
Khoor	33 10N	48 30E	38
Khoor	33 48N	53 0E	38
Khoordahger	20 0N	85 38E	39
Khoosh-i-Nakood	31 37N	65 5E	38
Khoosh Surdaba	29 24N	64 55E	38
Khooshtuppa	37 1N	67 42E	38
Khopi	42 24N	41 57E	28
Khoppa	41 25N	41 27E	36
Khor	38 30N	44 56E	36
Khor Bir Ahmed. See Pt. of Aden			42
Khor Maksa. See Pt. of Aden			42
Khora	37 49N	21 50E	34
Khoram-abad	33 36N	48 25E	38
Khorashar	31 48N	53 28E	38
‡ Khorasan	35 10N	57 0E	38
Khorel	40 57N	33 43E	36
Khorfakan	25 20N	56 27E	38
Khostia	38 15N	22 53E	34
Khotin	48 25N	26 40E	28
Khotoutchi	51 37N	29 55E	28
Khoung	30 30N	103 35E	55
Khowali, Lynkuk	35 33N	66 18E	38
Khozar	40 48N	19 31E	33
Khozar	38 52N	46 25E	38
Khozdur	27 46N	66 27E	38,39
Khraman	37 10N	33 22E	60
Khrovakala Bay	72 0N	147 0E	35
Khuserah, el W.	31 6N	34 33E	37
Khabhes	31 40N	58 20E	38
Khulaah, el	31 5N	34 45E	37
Khulda, Khan-el	33 45N	35 30E	37
Kulil	31 33N	25 6E	37
Khulkhal	37 37N	48 9E	38
Khurlokee	29 54N	66 47E	39
Khuroom	35 48N	67 55E	39
Khurtoot	32 10N	65 58E	38
Khusa	28 7N	85 58E	39
Khvalinsk	52 27N	48 3E	28
Khvti Hhurgn	31 50N	69 42E	38
‡ Khwazistan	31 45N	48 30E	38
Khyerpoor	27 23N	68 55E	38,39
Khyrabad	27 28N	80 42E	39
Khyrpoor Duhr	27 50N	69 20E	39
Khythul	29 46N	76 20E	39
Kian	37 5N	50 39E	36
Ki[illegible]	39 [illegible]N	115 10E	40
Ki[illegible]	40 10N	117 20E	55
Ki[illegible]	37 30N	115 36E	55
Ki[illegible]	29 57N	115 15E	55
Kia[illegible]	34 25N	105 8E	55
Kia	34 57N	110 50E	55
Kia	36 7N	110 23E	55
Kia R.	30 7N	83 12E	39
Kiafa Mala	41 58N	20 5E	33
Kia-ling	31 0N	120 25E	55
Kiahow Hr.	36 30N	174 47E	57
Kia-ling-ho	33 20N	106 0E	55
Kia-ling-kiang	31 40N	105 50E	55
Kiaiat[illegible]	20 2N	102 0E	40
Kiakhta	50 40N	105 40E	35
Kialik	42 3N	25 23E	33
Kialkrup	56 53N	8 24E	25
Kiama	9 30N	5 30E	42
Kian	28 12N	109 20E	55
Kian	32 7N	105 38E	55
Kian	34 30N	106 10E	55
Kian	30 30N	104 26E	55
Kiana-kong	17 22N	104 47E	40
Kian-chang	27 36N	116 35E	55
Kiang	28 47N	105 50E	55
Kiang	35 40N	111 12E	55
Kianghai	16 28N	103 10E	40
Kiangseng	17 10N	103 40E	40
‡ Kiang Si	27 30N	115 30E	40
Kian-kiang-ho	29 20N	107 40E	55
‡ Kiang-se	27 30N	116 0E	55
‡ Kiang-su	33 30N	119 0E	55
Kiang-tsin	29 13N	106 20E	55
Kiao	36 2[illegible]N	120 8E	55
Kiarivo	58 4,N	27 50E	27
Kiaskowo	52 35N	17 12E	24
Kiating	29 36N	104 9E	40
Kiato	38 2N	22 42E	34
Kiaytchoo	33 30N	104 45E	55
Kibbaseh	28 22N	82 5E	39
Kibblesworth	54 55N	1 37W	7
Kibir, River	36 50N	6 0E	44
Kibnakow Kraal	30 46S	19 30E	44-1
Kibworth	52 33N	0 59W	8
Kichinev	47 5N	28 57E	28
Kiddelta	61 37N	31 32E	27
Kidderminster	52 24N	2 15W	8
Kidomao L.	29 46N	87 0E	39
Kidnappers, C.	39 50S	177 8E	41
Kidros	40 20N	22 34E	34
Kidros	41 55N	32 30E	36
Kidwelly	51 44N	4 19W	8
Kiebad	27 0N	80 30E	39
Kiel	54 23N	10 8E	25
Kielce	50 54N	20 40E	24
Kieldal	56 22N	8 20E	25
Kiel Fiord	54 27N	10 6E	25
Kiellerup	55 14N	10 27E	25
Kielstrup	56 41N	9 57E	25
Kien	26 3N	100 4E	25
Kienburg	47 27N	7 50E	17
Kien-hing	27 8N	118 25E	40,55
Kien-kiang	29 37N	115 17E	55
Kien-si	26 56N	106 16E	40
Kien-tchang	27 18N	116 30E	40
Kientchoon	32 0N	105 12E	40
Kieow Kiang	29 35N	115 4E	40
Kierteminde	55 28N	10 39E	25
Kieringoe	47 50N	14 14E	26
Kiesen	46 49N	7 6E	17
‡ Kiev	49 56N	30 40E	28
Kiev	50 24N	30 37E	28
Kifri	34 46N	45 24E	36,38
Kikol	52 51N	19 5E	24
Kila, or Kilia. See Bosphorus			33
Kila Kharzar	34 35N	68 3E	38
Kila Now	34 50N	63 3E	38
Kila Tukuli	35 40N	65 46E	38
Kilah Chap	38 5N	69 30E	38
Kilainck	57 39N	8 19W	9
Kilalla	54 15N	9 11W	12
Kilalla Bay	54 15N	9 5W	12
Kilallan	55 54N	4 34W	10
Kilati Chilne	32 6N	66 50E	38
Kilbahan Bay	52 33N	9 51W	13
Kilballihone	52 39N	9 49W	13
Kilbarchan	55 50N	4 32W	10
Kilbart	57 4N	7 16W	9
Kilbeg	53 24N	8 30W	13
Kilbeg	51 54N	8 0W	13
Kilbeggan	53 21N	7 27W	13
Kilberry	51 42N	6 30W	12
Kilbirnie	55 46N	4 30W	10
Kilbo	56 50N	3 14W	10
Kilbixy	53 36N	7 26W	12
Kilboky	57 35N	4 19W	9
Kilbrannan Sound	55 40N	5 24W	10
Kilbride	57 8N	7 22W	9
Kilbride	56 11N	5 6W	10
Kilbride	56 23N	5 25W	10
Kilbride (Arran)	55 32N	5 8W	10
Kilbride Pass	53 27N	7 9W	12
Kilbride (Argyleshire)	55 53N	5 16W	10
Kilbride (Cunninghame)	55 42N	4 49W	10
Kilbride (Lanark)	55 46N	4 11W	10
Kilbridge	52 49N	6 10W	13
Kilbryde Castle	56 13N	3 59W	10
Kilbucho	55 35N	3 25W	10
Kilburg	50 7N	6 36E	22
Kilburn	56 48N	8 2W	9
Kilcalzow	55 41N	3 48W	10

Names.	Lat.	Long.	No. of Map.
Kilcalmonell K.	55 52N	5 28W	10
Kilconquhar	56 13N	2 49W	10
Kilcar	54 38N	8 35W	12
Kilcarn Bay	53 37N	6 38W	12
Kilchattan	55 46N	5 3W	10
Kilchenzie	55 27N	5 46W	10
Kilchoman	55 46N	6 29W	10
Kilchrenan	56 22N	5 13W	10
Kilchrist	57 13N	5 56W	9
Kilchuimen	57 10N	4 39W	9
Kilchurn Cape	56 23N	5 3W	10
Kilcimo	52 36N	8 47W	13
Kilcinnon	52 14N	10 9W	13
Kilcivan	55 24N	5 46W	10
Kilclooney	54 10N	6 32W	12
Kilcock	53 24N	6 40W	13
Kilcolgan	53 13N	8 52W	13
Kilcommon	52 57N	7 57W	13
Kilconla	53 35N	8 55W	12
Kilconnel	53 20N	8 23W	13
Kilconquhar	56 14N	2 50W	7
Kilcorgan Pt.	53 13N	9 3W	13
Kilcriest	53 11N	8 38W	13
Kilcrohane	51 34N	9 40W	13
Kilcullen	53 6N	6 45W	13
Kilcullen Bridge	53 9N	6 44W	13
Kilcummin Head	54 17N	9 10W	12
Kilda, Island, St.	57 49N	8 41W	9
Kildale	54 33N	4 46W	9
Kildale	54 28N	1 4W	7
Kildalky	53 34N	6 51W	12
Kildallon	55 44N	6 3W	10
Kildare	40 14N	73 30W	46
Kildare	53 10N	6 55W	13
‡ Kildare, County	53 10N	6 50W	13
Kildavin	52 40N	6 41W	13
Kildellig	52 53N	7 35W	13
Kildina, Isle	69 22N	34 0E	27
Kildonan	58 8N	3 52W	9
Kildonan	57 14N	7 24W	9
Kildonan	56 58N	6 9W	10
Kildonan	55 40N	5 2W	10
Kildonar	55 27N	5 6W	10
Kildoney	54 31N	8 17W	12
Kildress	54 39N	6 51W	12
Kildrummore	57 44N	4 30W	9
Kildrummy	57 15N	2 54W	9
Kildwick	53 55N	1 58W	7
Kildysart	52 40N	9 7W	13
Kilfenora	52 59N	9 12W	13
Kilfinan	55 58N	5 20W	10
Kilfinichen K.	56 24N	6 5W	10
Kilfinnan	52 20N	8 25W	13
Kilfree	53 58N	8 29W	12
Kilgan, Village and River of	34 33S	117 50E	57
Kilgarvan	51 54N	9 26W	13
Kilgeffin	53 41N	8 5W	12
Kilglass	53 49N	7 57W	12
Kilgobbin	52 14N	9 57W	13
Kilgride	52 40N	6 13W	13
Kilham	54 5N	0 21W	7
Kili	38 40N	24 8E	34
Kili	38 32N	24 5E	34
Kili	41 9N	29 30E	38
Killa	45 36N	29 39E	28
Killa	37 37N	25 7E	34
Killa Fort	41 14N	20 2E	33
Killes, Cape	38 39N	24 10E	34
Kilif	37 15N	66 10E	38
Kilikliote	44 57N	26 28E	33
Kilindringan	54 52N	5 8W	10
Kilion, I.	39 41N	23 59E	34
Kilkadrane Pt.	52 33N	9 44W	13
Kilkee	52 41N	9 39W	13
Kilkee, B.	52 42N	9 42W	13
Kilkeel	54 3N	6 0W	12
Kilkeevan	53 45N	8 26W	12
Kilkelly	53 21N	9 10W	13
Kilkenny	52 38N	7 13W	13
‡ Kilkenny County	52 38N	7 10W	13
Kilkenny, West	53 30N	7 45W	12
Kilkerran Bay	53 10N	9 43W	13
Kilkerrin	53 34N	8 34W	12
Kilkhampton	50 53N	4 28W	8
Kilkich	40 57N	22 53E	33
Kilkinnihy, B.	51 35N	10 0W	13
Kilkond	58 22N	21 50E	27
Kill	54 15N	6 35W	13
Kill	51 52N	7 18W	12
Killa	32 23N	67 30E	38
Killa Abdalla	30 40N	66 30E	38
Killa Aseen	34 13N	68 40E	38
Killa Budul	35 47N	64 53E	38
Killacow	52 5N	8 2W	13
Killacraw, Cantire	55 [illegible]	5 45W	10
Killaeu Lilla	33 28N	67 30E	38
Killaegubool	33 3N	68 13E	38
Killaghneenagh	51 33N	9 56W	13
Killahe Aga	29 55N	65 21E	38
Killai Sobha	31 39N	65 52E	38
Killai Khurotee	32 22N	68 44E	38
Killakhan	37 32N	56 51E	38
Killallen	53 40N	6 50W	12
Killaloe	52 40N	8 27W	13
Killamory	52 28N	7 24W	13
Killan	52 31N	6 45W	13
Killandine Cas.	56 36N	5 55W	10
Killaney Bay	53 8N	9 40W	13
Killanummery	54 11N	8 15W	12
Killany	53 57N	6 36W	12
Killard Head	52 45N	9 34W	13
Killargay	54 13N	8 9W	12
Killarney	52 4N	9 31W	13
Killarney, Lake	26 3S	31 55E	44-1
Killarney, Lough	52 2N	9 33W	13
Killarney, Upper, Lake	51 58N	9 36W	13
Killarrow K.	55 46N	6 16W	10
Killascobe	53 26N	8 32W	12
Killashee	53 41N	7 40W	12
Killberry	55 50N	5 37W	10
Killblaan	56 17N	4 59W	10
Killcallan B.	55 45N	5 0W	10
Killclooney	53 20N	8 14W	13
Killcolman	53 46N	8 57W	12
Killcolmkill	58 4N	3 56W	9
Killcool	53 6N	6 4W	13
Killdonen	57 52N	5 17W	9
Killdonnel	55 30N	5 34W	10
Killdorrery	52 14N	8 24W	13
Killead	54 39N	6 14W	12
Killeagh	51 56N	7 57W	13
Killean	56 34N	5 30W	10
Killean	55 40N	5 40W	10
Killean (Isla)	55 8N	6 20W	10
Killearn	56 3N	4 21W	10
Killearnay	57 30N	4 20W	9
Killedmon	52 30N	6 51W	13
* Killeef River	9 30S	39 50E	42
Killeely	52 48N	8 39W	13
Killeeshil	54 30N	6 57W	12
Killeevan	54 10N	7 9W	12
Killegny	52 27N	6 45W	13
Killeigh	53 14N	7 26W	13
Killelagh	53 1N	9 21W	13
Killelagh	54 54N	6 40W	12
Killenagh	52 36N	6 16W	13
Killenaule	52 33N	7 39W	13
Killereagh Abbey	51 51N	8 41W	13
Killerevan	53 20N	8 42W	12
Killery Harbour	53 38N	9 50W	12
Killesher	54 16N	7 14W	12
Killeter	54 40N	7 41W	12
Killfine	53 40N	8 47W	12
Killflin	52 21N	9 39W	13
Killglass	54 14N	9 1W	12
Killicrankie	56 4N	3 46W	10
Killiheig	57 6N	5 50W	9
Killilan	57 20N	5 24W	9
Killimly	51 54N	10 21W	13
Killimore	53 10N	8 17W	13
Killin	56 28N	4 18W	10
Killinaul	54 17N	7 50W	12
Killinan	53 10N	8 41W	13
Killincarrig	53 6N	6 6W	13
Killinchy, Mount	54 28N	5 42W	12
Killiness Pt.	54 40N	4 50W	10
Kilinney Bay	53 10N	6 6W	13
Killinghall	54 1N	1 34W	7
Killingholme, N.	53 38N	0 16W	7
Killingly	51 50N	8 25W	13
Killingsavando	67 42N	20 10E	26
Killinick	52 14N	6 28W	13
Killisport, Loch	55 55N	5 35W	10
Killkelly	53 51N	8 48W	12
Killmaconogue	51 45N	9 18W	13
Killmalie	56 51N	5 10W	10
Killmallock	52 23N	8 32W	13
Killmalode	51 40N	8 45W	13
Killmessan	51 31N	6 38W	13
Killmichael	51 51N	8 58W	13
Killmichael Point	52 44N	6 9W	13
Killmoony	53 3N	9 13W	13
Killmacow	52 18N	7 11W	13
Killmedy	52 24N	8 53W	13
Killo W.	53 22N	4 4W	10
Killoch	57 38N	3 28W	9
Killochan Cas.	55 15N	4 50W	10
Killoe	53 45N	7 39W	12
Killoran	56 7N	6 11W	10
Killoran	54 9N	8 31W	12
Killorglin	52 6N	9 48W	13
Killough	54 15N	5 39W	12
Killoughter	54 3N	7 24W	12
Killpheder	57 37N	7 28W	9
Killrush	52 38N	9 35W	13
Killrush	52 42N	7 25W	13
Killspindie	56 26N	3 13W	10
Killucan	53 31N	7 5W	12
Killuken	53 55N	8 1W	12
Killybegs	54 38N	8 27W	12
Killybegs Harbour	54 38N	8 27W	12
Killyglass	53 25N	8 20W	13
Killygordon	54 48N	7 41W	12
Killyhoman	56 41N	4 23W	10
Killyleagh	54 24N	5 46W	12
Killyman	54 29N	6 41W	12
Kilmabalmak	57 55N	4 38W	9
Kilmacduagh	53 3N	8 51W	13
Kilmacduan	52 43N	9 24W	13
Kilmacrenan	55 2N	7 48W	12
Kilmacthomas	52 12N	7 24W	13
Kilmactrany	54 3N	8 12W	12
Kilmaganny	52 27N	7 19W	13
Kilmaiden	52 15N	7 15W	13
Kilmain	51 55N	9 1W	12
Kilmain	53 38N	9 18W	13
Kilmainham	53 31N	6 17W	12
Kilmalcolm	55 54N	4 37W	10
Kilmaley	52 48N	9 0W	13
Kilmanivaig	56 54N	5 1W	10
Kilmarie	57 13N	6 6W	9
Kilmarnock	55 37N	4 30W	10
Kilmaronock	56 4N	4 29W	10
Kilmartin	56 9N	5 30W	10
Kilmaurs	55 38N	4 32W	10
Kilmeen	51 41N	8 55W	13
Kilmelford	56 18N	5 27W	10
Kilmeny	55 23N	2 58W	10
Kilmeny (Isla)	55 50N	6 11W	10
Kilmes	36 47N	51 11E	27
Kilmeston	51 1N	1 10W	8
Kilmichael	55 53N	5 10W	10
Kilmichael	56 7N	5 29W	10
Kilmisal	52 30N	6 39W	13
Kilmocrish	52 30N	6 18W	13
Kilmodan	56 2N	5 11W	10
Kilmorack	57 28N	4 30W	7
Kilmore	53 58N	7 22W	12
Kilmore	57 20N	4 27W	9
Kilmore	56 23N	5 26W	10
Kilmore	56 38N	6 10W	10
Kilmore	54 23N	5 47W	12
Kilmore	51 53N	7 58W	12
Kilmorich	56 16N	4 54W	10
Kilmory	57 4N	6 22W	9
Kilmory	55 55N	5 38W	10
Kilmory	55 27N	5 11W	10
Kilmovee	53 54N	8 37W	12
Kilmuie	56 11N	5 24W	10
Kilmuir	57 38N	6 22W	9
Kilmuir	57 20N	4 27W	9
Kilmuir Br.	57 43N	4 7W	9
Kilmuir Wr.	57 31N	4 12W	9
Kilmuir, or Durinish	57 28N	6 33W	9
Kilmun	56 1N	4 55W	10
Kilmury	52 55N	6 40W	13
Kilnaboy	53 0N	9 4W	13
Kilnagross	51 39N	8 50W	13
Kilnaleck	53 52N	7 16W	12
Kilninian	56 34N	6 14W	10
Kilninver	56 21N	5 30W	10
Kilnsea	53 38N	0 9E	7
Kilnwick	53 57N	0 26W	7
Kilonga	4 0N	11 30E	42
Kilpatrick	55 29N	5 19W	10
Kilpatrick	53 21N	6 11W	10
Kilpatrick	51 47N	8 40W	13
Kilpatrick, E.	55 56N	4 19W	13
Kilraheen	52 14N	6 20W	13
Kilravock Cas.	57 32N	3 58W	9
Kilrea	54 17N	6 34W	12
Kilrenny	56 14N	2 40W	10
Kilrich	53 14N	8 27W	13
Kilrush	52 [illegible]	9 29W	13
Kilsallaghan	[illegible]	6 19W	12
Kilshanning	[illegible]	8 42W	13
Kilsyth	[illegible]	4 3W	10
Kiltale	[illegible]	8 38W	12
Kiltarlity	[illegible]	4 30W	9
Kiltartan	[illegible]	8 49W	13
Kiltealy	[illegible]	6 44W	13
Kiltearn	[illegible]	4 30W	9
Kilteely	[illegible]	8 21W	13
Kilteevin	[illegible]	8 3W	12
Kilteevoge	54 49N	7 58W	12
Kiltignau	47 35N	8 13E	17
Kiltis	60 47N	24 10E	27
Kiltivy	57 39N	2 31W	9
Kiltullagh	53 43N	8 40W	12
Kiltnaelogue	[illegible] 2N	8 51W	12
Kiltomack	[illegible] 36N	7 45W	12
Kiltommer	54 14N	8 15W	13
Kiltoom	54 29N	8 4W	12
Kiltubrid	54 2N	7 54W	12
Kilva[illegible]	66 57N	40 [illegible]	26
Kilve	51 12N	3 10W	8
Kilver[illegible]	52 27N	0 47E	8
Kilvic[illegible]	56 18N	6 9W	10
Kilvine	52 30N	7 51W	12
Kilwinning	55 40N	4 42W	10
Kilworth	52 26N	1 7W	8
Kilworth	52 9N	8 14W	13
Kimawat	32 50N	36 45E	38
Kimble, Gt.	51 45N	0 48W	8
Kimblethmont	56 37N	2 35W	10
Kimbolton	52 15N	2 40W	8
Kimbolton	52 20N	0 25W	8
Kimbuldai	31 44N	62 40E	38
Kimcote	52 27N	1 9W	8
Kimeridge	50 36N	2 8W	8
Kimmerow Lake	53 45N	12 40E	21
Kimolo	36 47N	24 35E	[illegible]
Kimpina	45 5N	25 51E	33
Kimpolung	45 14N	25 4E	33
Kimpton	51 50N	0 18W	8
Kinawley	54 11N	7 39W	12
Kin	22 4N	100 10E	55
Kin	26 53N	113 25E	55
Kinaldie	56 16N	2 47W	10
Kinaldie	56 44N	3 58W	10
Kinaragurd	35 22N	51 16E	38
Kinauchtrach	56 9N	5 43W	10
Kinauld	57 5N	4 9W	9
Kin bon	39 5N	119 20E	40
Kinbrace	58 12N	3 57W	9
Kincaid Mt.	38 1[illegible]S	141 15E	56
Kincardine	57 14N	3 48W	9
Kincardine	57 51N	4 25W	9
Kincardine	56 10N	4 2W	10
Kincardine	56 4N	3 42W	10
Kincardine Castle	56 17N	3 43W	10
‡ Kincardine County	56 58N	2 25W	10
Kincardine O'Neil	57 5N	2 42W	9
Kincardine Port	56 1[illegible]N	4 14W	10
Kin cha-Hiang	28 0N	103 0E	55
Kin-choo	41 0N	121 8E	55
Kin-choo	30 22N	111 59E	55
Kinclaven	56 32N	3 21W	10
Kincraig	57 8N	3 54W	9
Kindberg	47 30N	15 23E	23
Kindinpe	55 27N	3 3W	10
Kinechina	57 10N	42 23E	27
Kineff	56 52N	2 16W	10
Kinellar	57 13N	2 16W	9
Kinelsk	53 25N	51 38E	28
Kinerdie	57 32N	2 40W	9
Kineta	37 58N	23 16E	34
Kincton	52 10N	1 30W	8
Kinfauns	56 23N	3 21W	10
King	35 20N	107 20E	55
King	37 45N	116 18E	55
‡ King	31 36N	140 5E	56
King Edward	57 37N	2 29W	9
King Isle	12 30N	98 28E	40
Ki-ngan	27 6N	115 0E	40,55
Kingarloch	56 36N	5 34W	10
Kingegone	6 10S	30 0E	39
King L.	37 [illegible]	147 50E	56
King Mt.	17 35S	144 38E	56
King R.	16 1[illegible]S	146 23E	56
King George Is.	5 30S	5 40W	42
King George's Sd.	35 7S	118 0E	57
King George III.'s Archipelago	57 0N	134 0W	45-1
King George IV.'s Cataract	28 12S	20 0E	44-1
King George, or Manice River	25 25S	32 50E	42
King George's Isle	62 5S	58 0W	1
King George's Isle	14 30S	146 0W	1
King George III's Sound	34 55S	118 5E	41
King William's Cataract	3 16S	57 50W	54
Kinghorn	56 5N	3 10W	10
Kinghorn Ness	56 4N	3 10W	10
King-ki-tao	37 10N	127 22E	55
Kingkitao	37 35N	127 55E	55
Kinglassie	56 10N	3 14W	10
King-men	31 0N	112 3E	55
Kingoldrum	56 41N	3 1W	10
King's Barns	56 19N	2 33W	10
Kingsbridge	50 18N	3 46W	8
Kings Bromley	52 44N	1 49W	8
Kingsbury	52 33N	1 40W	8
King's Cape	64 25N	78 20W	45-1
Kings Capel	51 58N	2 39W	8
Kingsclere	51 19N	1 14W	8
Kingscliffe	52 34N	0 31W	8
Kingscote	35 36S	137 39E	56
‡ King's County (New Brunswick)	45 40N	65 50W	46
‡ King's County (Nova Scotia)	44 57N	64 28W	46
‡ King's County (Prince Edward Isle)	46 18N	62 31W	46
‡ King's County	53 16N	7 30W	13
Kingscourt	53 54N	6 47W	12
Kingsc[illegible]	53 30N	5 5W	10
Kingsdown	51 20N	0 15E	8
King's House	56 37N	4 47W	10
Kings[illegible]	56 21N	4 16W	10
King's Island	40 0S	144 5E	41
King's Isle	12 20N	98 16E	35
Kingside	55 5N	2 34W	10
Kings Kerswell	50 31N	3 32W	8
Kingslanys	57 32N	6 21W	9
Kings Langley	51 43N	0 27W	8
Kingsmill's Group	1 0S	176 0E	1
Kings Norton	52 24N	1 57W	8
Kings Nympton	50 57N	3 53W	8
Kings Road	51 30N	2 41W	8
Kings R.	42 14S	145 40E	57
Kings Seat	55 45N	3 27W	10
Kings Sutton	52 1N	1 16W	8
King's Port	48 25N	71 51W	46
King's River	53 9N	6 31W	13
King's Sound	17 0S	123 30E	41
Kingsthorpe	52 16N	0 55W	8
Kingston	51 59N	2 52W	8
Kingston	51 24N	0 21W	8
Kingston	50 37N	1 21W	8
Kingston	50 47N	1 54W	8
Kingston	50 49N	1 5W	8
Kingston	50 47N	2 12W	8
Kingston	51 18N	1 38W	8
Kingston	50 19N	3 54W	8
Kingston	52 52N	1 55W	8
Kingston	41 56N	70 39W	47
Kingston Do.	51 7N	2 13W	8
Kingston and Harbour	17 57N	76 19W	50
Kingston, S. Channel	17 54N	76 52W	50
Kingston, Eastern Channel	17 55N	76 40W	50
Kingston-on-Hull	53 45N	0 21W	7
Kingston, Upper Canada	44 16N	76 33W	46
Kingston (New Brunswick)	45 34N	66 0W	46
Kingston (New York)	41 55N	74 0W	47
Kingston (Tennessee)	35 49N	84 31W	48
Kingston (North Carolina)	35 14N	77 40W	48
Kingston (Jamaica)	17 57N	76 30W	50
Kingstown	53 30N	10 [illegible]	12
Kingstown (St. Vincent's)	13 15N	61 10W	50
Kingstown Harbour	53 18N	6 8W	13
Kingstree	33 38N	79 53W	48
Kingswell	55 41N	4 25W	10
Kingswells	57 8N	2 16W	9
Kingswood	51 38N	2 22W	8
Kingtcheou	41 0N	121 0E	35
Kingtcheou	30 30N	112 0E	40
Kingthorp	54 16N	0 44W	7
Kington	51 29N	2 7W	8
Kington	52 8N	1 20W	8
Kington	52 14N	3 1W	8
Kingtong	24 30N	101 18E	40
Kinguiac	57 5N	4 6W	9
Kingwarth K.	55 45N	5 3W	10
King William's C.	6 1S	147 47E	41
‡ King William's Land	69 0N	99 30W	45
King William's Mount	42 12S	146 11E	57
King William Mountains	39 3S	152 28E	56
King William's Tn.	52 12N	9 15W	13
Kingwood (Virginia)	39 25N	79 50W	47
Kingyuen	24 24N	108 35E	40
King-yuen	26 40N	107 23E	55
Kin-heang	27 37N	120 52E	55
Kin-hoa	29 15N	119 46E	55
Kini-Balou Lake	5 42N	117 0E	40
Kinien	45 38N	24 18E	33
Kinira Bay	56 51N	5 54W	10
Kinitty	53 6N	7 43W	13
Kinjar	29 55N	71 2E	39
Kinkel Castle	56 19N	2 45W	10
Kinkell Cas.	57 32N	4 22W	9
Kinlet	52 25N	2 26W	8
Kinloch	56 55N	5 34W	9
Kinloch	57 11N	5 46W	9
Kinloch	57 43N	4 25W	9
Kinloch	58 4N	4 52W	9
Kinloch	58 26N	4 31W	9
Kinloch	57 3N	6 17W	9
Kinloch	56 41N	4 54W	10
Kinloch	56 35N	3 21W	10
Kinloch	57 37N	5 30W	9
Kinloch	56 18N	3 10W	10
Kin-loch-Bervie	58 37N	5 1W	9
Kin-loch-Rannoch	56 41N	4 13W	10
Kin-loch-Lwe Inn	57 38N	5 18W	9
Kin-loch-is-ercroch	57 3N	6 19W	9
Kinlochmore	56 57N	5 31W	9
Kinloss	57 38N	3 39W	9
Kinlough	54 27N	8 16W	12
Kinnen	30 54N	112 30E	40
Kinmont Castle	55 1N	3 21W	10
Kinmundy	57 14N	2 14W	9
Kinmundy Ho.	57 20N	2 0W	9
Kinnabrach	57 4N	3 53W	9
Kinnacraig	55 40N	5 28W	10
Kinnaird	56 27N	3 11W	10
Kinnaird	56 38N	3 38W	10
Kinnaird Cas.	56 42N	2 35W	10
Kinnaird's Head	57 41N	2 1W	9
‡ Kinnardy	56 41N	2 59W	10
Kinnardy	56 41N	2 59W	10
Kinnebar	56 46N	2 26W	10
Kinnedder	56 8N	3 31W	10
Kinnegad	53 27N	7 3W	12
Kinnel W.	55 11N	3 28W	10
Kinnell	56 27N	4 16W	10
Kinnell	56 39N	2 36W	10
Kinnell Hd.	55 17N	3 35W	10
Kinnersley	52 0N	2 57W	8
Kinnethmont	57 21N	2 47W	9
Kinnettles	56 37N	2 53W	10
Kinnie, Wr & Glen	57 2N	5 10W	9
Kinniell Ho.	56 1N	3 38W	10
Kinnow	57 28N	2 47W	9
Kinnord L.	57 5N	2 56W	9
Kinnuck	57 16N	2 21W	9
Kinoo	23 26N	70 35E	39
Kinoogoomisee L.	48 35N	82 53W	40
Kinoull	56 24N	3 29W	10
Kinoulton	52 52N	1 4W	8
Kinrara	57 9N	3 52W	9
Kinross	56 11N	3 24W	10
‡ Kinross, County	56 12N	3 25W	10
Kinrossie	56 29N	3 16W	10
Kinsale	51 42N	8 31W	13
Kinsale Harbour	51 41N	8 29W	13
Kinsale, Old Head of	51 36N	8 32W	13
Kinsleys Lake	49 55N	82 14W	48
Kintail	57 15N	5 23W	9
Kintang	30 0N	121 48E	55
Kintare	52 26N	2 13W	8
Kintcheou	29 0N	118 33E	40
Kintchoo	33 0N	109 10E	35
Kin-te-ching	29 18N	117 5E	55
Kinten	55 24N	21 15E	24
Kintille	55 20N	3 23W	10
Kintore	57 15N	2 22W	9
Kintra	55 41N	6 11W	10
Kintraw	56 12N	5 31W	10
Kinvarran	53 8N	8 55W	13
Kin-yang	36 5N	107 40E	55
Kin-yuen	24 30N	108 40E	55
‡ Kinzig	48 22N	8 0E	21
Kinzig R.	50 11N	9 0E	22
Kiobing	54 54N	10 25E	25
Kiobstuet	57 31N	9 57E	25
Kioge	55 28N	12 5E	25
Kioge Bay	55 30N	12 18E	25
Kiolme Lake	49 33N	30 20E	27
Kiorup	55 37N	10 20E	25
Kion-Lan-Kiang	22 40N	110 30E	55
Kipouls	38 28N	22 23E	34
Kippen	56 8N	4 9W	10
Kippure Mountain	53 11N	6 20W	13
Kiprana	36 51N	21 45E	34
Kiraly	47 29N	17 55E	23
Kirberg	50 17N	8 8E	22
Kirbuster	59 57N	2 47W	9
Kirbuster	59 1N	3 20W	9
Kirby Grindalyth	54 7N	0 35W	7
Kirby, W.	53 21N	3 10W	7
Kirchberg	49 59N	7 25E	21
Kirchberg	48 21N	15 23E	23
Kirchberg	47 5N	7 26E	17
Kirchdorf	48 30N	7 33E	17
Kirchdorf	46 50N	7 33E	17
Kirchdorf	48 3N	10 35E	22
Kircheim	48 37N	9 27E	21
Kirchangel	51 17N	10 55E	21
Kirchhayn	50 48N	8 55E	21
Kirchinskol	49 44N	51 35E	28
Kirchliadach	47 0N	7 28E	17
Kirchsteinbek	53 33N	10 8E	23
Kirchweiler	49 40N	7 13E	22
Kirdford	51 1N	0 33W	8
Kire	68 40N	47 43E	27
Kirger	38 26N	33 49E	36
‡ Kirgis, Great Horde	45 0N	66 0E	35
Kiria	35 52N	83 10E	39
Kiriaki, S.	38 19N	20 28E	34
Kir[illegible]	35 18N	74 28E	39
Ki[illegible]	35 1N	75 45E	34
K[illegible]a Alme	42 1N	27 46E	31
Kirja	46 4N	28 11E	31
Kirjathaim	31 43N	35 40E	37
Kirjath-Jearim	31 50N	35 7E	37
Kirk Andrews	54 25N	4 27W	7
Kirkcaldy	56 7N	3 10W	10
Kirkandatch Lake	48 34N	74 21W	46
Kirkandrews	55 3N	2 57W	7
Kirkurd	55 41N	3 23W	10
Kirkbean	54 55N	3 37W	10
Kirkbuddo	56 34N	2 48W	10
Kirk-Burton	53 36N	1 42W	7
Kirkbride	54 54N	3 13W	7
Kirkbust	57 33N	7 22W	9
Kirkby	53 5N	1 15W	7
Kirkby	53 29N	2 33W	7
Kirkby	54 26N	1 9W	7
Kirkby Lonsdale	54 11N	2 37W	7
Kirkby Malzeard	54 10N	1 38W	7
Kirkby Moorside	54 16N	0 58W	7
Kirkby Ravensworth	54 28N	1 47W	7
Kirkby Stephen	54 28N	2 22W	7
Kirkcolm Pt.	55 2N	5 6W	10
Kirjatch	56 2N	38 33E	27
Kirkconnel	55 24N	4 2W	10
Kirkconnel	54 59N	3 37W	10
Kirkcormock	54 53N	3 59W	10
Kirkcowan	54 54N	4 35W	10
‡ Kirkcudbright	55 2N	4 7W	10
Kirkcudbright	54 49N	4 5W	10
Kirkcudbright Bay	54 46N	4 6W	10
Kirkcudbright, Old	55 7N	4 57W	10
Kirkdale	54 51N	2 59W	7
Kirkdale	54 51N	4 17W	10
Kirk Deighton	53 57N	1 24W	7
Kirkden	56 37N	2 43W	10
Kirkebye	54 49N	12 1E	25
Kirkee	18 30N	74 2E	39
Kirkee	38 3N	65 0E	38
Kirkgunzeon	54 58N	3 48W	10
Kirkham	54 6N	0 51W	7
Kirkham	53 47N	2 54W	7
Kirkharle	55 8N	1 59W	7
Kirkhaugh	54 53N	2 28W	7
Kirkhill	57 27N	4 24W	9
Kirkhind Lee	55 23N	2 8W	7
Kirkilissa	41 46N	27 7E	33
Kirkinjuk	38 28N	65 57E	38
Kirkinner	54 40N	4 2[illegible]W	10
Kirkintilloch	55 57N	4 10W	10
Kirkland	54 41N	2 31W	7
Kirkland	54 5[illegible]N	4 27W	10
Kirk Langley	52 56N	1 34W	7
Kirk Leatham	54 35N	1 4W	7
Kirkle Br.	55 4N	[illegible]	10
Kirklonie	58 31N	4 11W	9
Kirkmabreck	54 52N	4 21W	10
Kirkmahoe	55 7N	3 37W	10
Kirkmaiden	54 42N	4 54W	10
Kirk Michael	54 16N	4 34W	7
Kirkmichael	57 40N	4 9W	9
Kirkmichael	57 13N	3 19W	9
Kirkmichael	55 11N	3 35W	10
Kirkmichael	55 44N	3 25W	10
Kirk Newton	55 33N	2 8W	7
Kirknewton	55 53N	3 25W	10
Kirk Oswald	54 46N	2 41W	7
Kirkpatrick	55 17N	3 27W	10
Kirkpatrick	55 1N	3 54W	10
Kirkpatrick Fleming	55 2N	3 7W	10
Kirk Patrick (Isle of Man)	54 12N	4 43W	7
Kirkpool	58 32N	6 50W	10
Kirk Smeaton	53 38N	1 12W	7
Kirksmuir	55 40N	3 35W	10
Kirksolm	54 58N	5 5W	10
Kirktomle	58 31N	4 12W	9
Kirktown	58 50N	3 54W	9
Kirktown	55 21N	2 55W	10
Kirktown	58 15N	2 54W	10
Kirkuk	35 34N	44 15E	36,38
Kirkwall	59 0N	2 57W	9
Kirkwall B.	59 1N	3 5W	9
Kirkwood	55 41N	4 35W	10
Kirkwood Ho.	55 30N	4 7W	10
Kirk Yetholm	55 33N	2 17W	10
Kirland	54 56N	2 40W	7
‡ Kirman	29 20N	57 45E	38
Kirman	29 40N	56 30E	38
Kirman	30 3N	70 15E	38,39
Kirmanshah	34 23N	47 0E	36,38
Kirmash	40 0N	26 3E	36
Kirmoab	31 15N	35 40E	37
Kirn	49 6N	12 5E	22
Kiree	6 3S	7 38E	42
Kirpeh C.	41 14N	30 17E	36
Kirrind	34 2N	46 30E	36,38
Kirrind, R.	34 1N	46 40E	36,38
Kirsanov	52 46N	42 48E	28
Kir Shcher	39 15N	34 17E	36
Kirsten Fn.	[illegible] 17S	18 16E	44-1
Kirtati	38 51N	20 54E	34
Kirtebuoy	57 32N	50 19E	27
Kirtle W.	55 1N	3 10W	10
Kirtletown	55 7N	3 10W	10
Kirton	52 57N	0 3W	7
Kirton	53 13N	0 20W	7
Kirton	52 5N	0 30W	7
Kirzerz	46 50N	7 15E	17
Kisamos	35 31N	23 41E	33
Kisendale	55 29N	5 7W	10
Kishan	29 1N	66 45E	38
Kishengur	23 24N	84 47E	39
Kishen Ganga, R.	34 43N	74 25E	39
Kishengur	26 39N	74 50E	39
Kisfalud	48 15N	23 18E	23
Kishgin	38 26N	39 13E	36
Kishlik	41 12N	52 28E	38
Kishnak	35 18N	57 23E	38
Kishme	26 56N	56 10E	38
Kishon R.	32 50N	35 36E	37
Kisht	31 38N	62 55E	38
Kishtawar	33 17N	75 54E	39
Kishvaka, River	42 16N	81 3W	47
Kiska, Isle	52 26N	177 50E	35
Kiskean	52 11N	9 9W	13
Kisma	26 40N	56 0E	38
Kisma, Isle	26 50N	56 0E	38
Kisser, Isle	8 10S	127 3E	40
Kissovo Mount	40 47N	22 40E	33
Kistnah, River	15 58N	81 1E	39
Kistrand	70 25N	25 9E	26
Kitbury	51 23N	1 27W	8
Kitkajervie	66 6N	28 15E	27
Kitrias	36 53N	22 11E	34
Kitros	42 47N	35 17E	37
Kittan, Isle	11 25N	73 25E	39
Kittanning	40 5[illegible]N	79 34W	47
Kittila	67 31N	24 56E	27
Kittoor	15 40N	74 50E	39
Kittyclogher	54 21N	8 5W	12
Kitzkamma River	34 0S	24 25E	44
Kitzka	58 30N	32 44E	27
Kiukots	37 55N	26 9E	27
Kiusiu, Isle	32 40N	131 0E	35
Kiutchoufoo	29 15N	119 0E	35
Kivalur	10 44N	79 47E	39
Kiveri	37 30N	22 43E	34
Kivonne, R.	36 0S	137 15E	56
Kiz Hissar	37 40N	34 30E	36
Kizil Agatch	38 57N	48 50E	36
Kizilagatch, G. of	39 1N	49 3E	36
Kizil cha Kummani	40 19N	32 52E	36
Kizil Irmak	40 3N	34 30E	36
Kizil Irmak	41 48N	35 35E	36
Kizil Jah Kaleh	38 20N	33 [illegible]	36
Kizil Jah Koi	39 13N	34 14E	36
Kizil Kleuf	39 21N	32 41E	36
Kizil Robat	34 6N	45 12E	36
Kizil Uzan, R.	38 50N	47 30E	36,38
Kizingen	49 42N	10 7E	22
Kizliar	43 51N	47 0E	28
Kiziman, C.	36 5N	31 3E	36
Kizylsk	52 31N	58 41E	28
Kizzle-chak-chak	40 46N	42 40E	36
Klaaswar	51 42N	4 28E	18
Klabat Bay	1 30S	105 42E	40
Klakring	53 45N	10 0E	25
Klam Hasen	47 15N	13 6E	23
Klanyecz	46 7N	15 48E	23
Klarenza	37 55N	21 11E	34
Klas	46 49N	3 33E	17
Klattau	49 24N	13 10E	23
Klaus	47 53N	14 11E	23
Klausen	46 38N	11 35E	23
Klein Berg	47 32N	18 6E	23
Kleen	50 27N	8 35E	22
Klegra	37 49N	22 45E	34
Kleidi	37 21N	21 44E	34
Klein Drienen	52 16N	6 51E	18
Kleine Keet	52 55N	4 43E	18
Kleisevatz	44 45N	21 22E	23
Klenak	44 50N	19 46E	23
Klenovka	57 43N	54 14E	27
Kleptow	53 20N	13 54E	24
Kleslau	53 17N	20 18E	24
Klevnoe	52 14N	30 11E	28
Kliazma, River	56 6N	42 50E	27
Kliazu	57 21N	41 3E	36
Klibreck	58 14N	4 27W	9
Klimeklich, C.	40 18N	26 13E	33
Klimovitchvi	53 36N	32 0E	28
Klin	56 20N	36 43E	27
Klinkrade	53 44N	10 34E	25
Klinovo	55 11N	29 20E	27
Klinte	57 26N	18 17E	16
Klinte	55 56N	11 35E	25
Klionega R.	12 24N	75 55W	46
Klip F.	31 23S	20 20E	44-1
Klip Kraal	29 15S	22 41E	44
Klippendrif	34 4S	24 42E	44-1
Klisela	40 42N	23 13E	33
Klissoura	37 15N	20 52E	34
Klisura	40 23N	20 10E	33
Klissura Golobatz	42 3[illegible]N	22 [illegible]	33
Kliuch	44 53N	16 41E	31
Klockowkrug	53 26N	12 47E	21
Klokuen	51 54N	22 24E	24
Klokov C.	72 30N	56 0E	35
Klomo	39 25N	20 28E	34
Klont	38 57N	22 9E	34
Klooster Zandt	51 21N	4 1E	18
Klopaniki	51 44N	33 0E	28
Kloppenburg	52 51N	8 4E	21
Kloristano	37 8N	21 43E	34
Klossow	54 26N	18 16E	24
Klosters	46 52N	9 52E	17
Kloten	47 27N	8 34E	17
Kmindert	51 38N	4 29E	18
Kn[illegible]	51 6N	11 16E	21
Knackin	52 47N	2 50W	8
Knap, P.	55 34N	5 38W	10
Knapdale	55 57N	5 34W	10
Knapstrup	55 40N	11 32E	25
Knapton	54 11N	0 42W	7
Knaresborough	54 0N	1 28W	7
Knappernan	57 19N	2 11W	9
Knarsdale	54 53N	2 31W	7
Knayana	31 43N	70 10E	39
Knebworth	51 52N	0 14W	8
Kneep	58 10N	7 2W	9
Kneep Head	58 23N	6 17W	9
Kneesale	51 10N	0 56W	7
Knegt's Fountain	28 5S	23 53E	44-1
Knei-yang	26 28N	106 30E	55
Knelston	51 34N	4 12W	8
Knepholt	27 20N	10 12E	25
Kniaghinin	53 41N	45 8E	27
Kninj	61 13N	50 40E	27
Knaija	66 40N	32 9E	27
Knajeva	[illegible] 5N	44 31E	27
Knajevo	58 50N	43 7E	27
Kniaz Lake	62 20N	27 52E	27
Knife Lake	48 7N	91 2W	47
Knife River	47 45N	91 50W	47
Knighton	52 21N	3 1W	8
Knighton Bay	[illegible]	21 30W	15
Knin	44 4N	16 1E	23
Knipdemen	51 7N	8 6E	21
Kniverstaad	58 38N	8 24E	17
‡ Kniveittenaux	54 40N	107 30W	45
Knivetone	53 3N	1 41W	7
Knob, C.	34 33S	119 17E	57
Knock	55 12N	3 7W	10
Knock	57 14N	3 47W	9
Knock	56 32N	5 55W	10
Knock, L.	55 40N	6 5W	10
Knockancappel	54 1N	9 16W	13
Knockaderry	52 27N	8 56W	13
‡ Knockadhane	52 14N	9 10W	13
Knockan	57 12N	3 23W	9
Knockandow	57 8N	3 23W	9
Knockarlie	54 1[illegible]N	8 33W	12
Knockbaine	57 3N	4 15W	9
Knockbrack	52 23N	9 12W	13
Knockbrinnie	53 5N	1 29W	12
Knock C.	57 7N	5 45W	9
Knock Castle	57 2N	4 7[illegible]W	9
Knock Castle	57 3N	3 1W	9
Knock Castle	55 51N	4 50W	10
Knock, Damph	57 55N	4 54W	9
Knock F.	53 25N	9 7W	13
Knock Fiabre	58 [illegible]	3 48W	9
Knock Fin	57 17N	4 48W	9
Knock, Ft. de	50 50N	2 48E	19
Knock Hall	57 20N	2 0W	9
Knock Head	57 40N	2 34W	9
Knock Hill	57 33N	2 4W	9
Knock of Brae, Moray	57 29N	3 28W	9
Knockbrake	55 16N	6 2W	10
Knockspeck	57 17N	2 46W	9
Knockton	58 16N	3 51W	9
Knockglas	54 52N	3 3W	10
Knockinlay	56 28N	4 44W	10
Knockintravil	56 7N	5 44W	10
Knocklane Point	54 22N	8 40W	12
Knocklayd	55 8N	6 10W	12
Knockleftill	58 21N	3 53W	9
Knockline	51 50N	10 2W	13
Knockmahon, Copper Mines	52 9N	7 21W	13
Knockmeledown Mountains	52 14N	7 55W	13
Knocktool	55 3N	4 50W	10
Knocktopher	52 29N	7 13W	13
Knockville	55 1N	4 33W	10
Knocky Pt.	57 41N	2 53W	9
Knonau	47 13N	8 38E	17
Knop Hills	56 6N	4 55W	10
Knottingley and Goole Castle	53 41N	1 6W	7
Knowlton	50 53N	1 58W	8
Knowsley	53 26N	2 50W	7
* Knowsley, B.	46 10S	16 40E	41
Knowstone	51 0N	3 38W	8
Knoxville (Tennessee)	35 59N	83 50W	48
Knucklas	52 22N	3 5W	8
Knuds Head	55 4N	11 36E	25
Knurtas	31 51N	79 25E	39
Knutsyl	47 12N	8 5E	17
Knudstrup	56 42N	9 24E	25
Knutsford	53 18N	2 23W	7
Knysna River & Pt.	34 8S	23 0E	44-1
Koang	[illegible] 10N	114 54E	55
Koan-ping	26 50N	107 47E	55
Koang-sin	28 34N	117 55E	55
Koatton	14 24N	108 58E	40
Kobban	23 10N	32 46E	43
Kobberup	56 31N	9 4E	25
Koben	51 32N	16 30E	24
Kobbe	14 25N	28 9E	42
Kobi Baba	34 30N	67 45E	39
Kobock Hd.	58 5N	6 20W	9
Kobrin	[illegible] 44N	50 40E	27
Kobrin	52 12N	24 21E	28
Kobyli	49 5N	34 13E	28
Kocena	13 10N	9 0W	42
Koch[illegible] River	31 0S	29 58E	44
Ko Chang	11 40N	102 47E	40
Kochem	50 12N	7 7E	22
Koebel	47 30N	11 22E	22
Kochelev	52 49N	30 42E	28
‡ Koe[illegible]	58 50N	10 1E	22
Koch Hissar	38 36N	33 29E	36
Kochow	51 25N	18 3E	24
Kocker, River	49 14N	9 13E	22
Ko[illegible]	47 24N	23 1[illegible]E	24
Kod[illegible]	[illegible]	[illegible]	23
Koceyku[illegible]	[illegible]	[illegible]	30
Kodiam-tugulum	[illegible]	[illegible]	39
Kodiack Isle	[illegible]	[illegible]	45
Kodu sinski	[illegible]	[illegible]	7
Koojan	[illegible]	[illegible]	35
Kodum	[illegible]	[illegible]	28
Kodos Bay	[illegible]	[illegible]	28
Kodungalur	[illegible]	[illegible]	39
Kodros, or Phaedriadi R.	38 35N	47 4[illegible]E	36
Koesyk	52 41N	4 45E	18
Koecha	13 55N	6 45W	42
Koellagudum	17 57N	81 35E	39
Koenska	38 39N	22 5E	34
Koei-yang	26 40N	106 55E	40
‡ Koeitcheou	26 30N	107 30E	40
Koeverden	52 41N	6 41E	18
Kof	37 30N	139 55E	35
Ko-fongan	10 15N	99 47E	40
Kogelbeen F.	28 37S	24 1E	44-1
Kogha, River	32 13S	28 30E	44
Koh Dud	10 15N	104 10E	35
Kohat	33 35N	71 26E	39
Kohee Merwary	32 24N	62 50E	38
Kohee-tun	31 58N	67 30E	38
Kohga	31 49N	61 40E	38
‡ Ko[illegible]	28 20N	60 0E	38
Ko[illegible]	11 25N	99 35E	40
Kohlberg	49 3[illegible]N	11 50E	22
Kohoa	21 22N	107 22E	55
Kohon	28 5N	67 9E	38
Kohou	28 7N	67 20E	39
Koluk	37 45N	62 5E	38
Kohuk	31 40N	65 5E	38
Kohun	29 31N	75 55E	39
Kodany	55 20N	23 26E	27
Koikoonda	15 10N	76 2E	39
Koimijsk	59 40N	36 17E	28
Koi-Sanjak	35 57N	44 32E	36
Kojonup	33 4S	117 9E	57
Kokan	41 10N	71 0E	35
Kokcha R.	37 0N	69 42E	38
Kokelay	8 55N	81 5E	39
Kokhanovo	54 25N	29 50E	28
Kokhuno	31 26N	23 14E	34
Kokung	26 35N	110 45E	40
Kokkino Mili	38 54N	23 10E	34
* Kokorarata Hr.	43 33S	172 4E	57
Kokou	59 22N	32 25E	27
Kokrah	8 35N	101 0E	40
Kokret	17 26N	97 50E	40
Koksak R.	56 0N	67 0W	45-1
Kola	68 52N	32 4E	27
* Kolaat el Negiur	36 34N	38 19E	36
Kolaba	18 35N	72 55E	39
Kolab	36 59N	6 30E	44
Kolaigoo	33 25N	68 35E	38
Kolan	38 49N	111 20E	35
Kolapoor	16 10N	74 17E	39
Kolari	14 41N	18 0E	42
Kolbe I.	0 40N	30 50E	4
Kolberg Bay	54 24N	10 4E	21
Kolby	55 48N	10 31E	25
Kolding	55 30N	9 29E	25
Koldusero Lake	62 2N	30 45E	27
Koleah and Salt Feruch	36 40N	9 43E	44
Koleat	27 2[illegible]N	71 1[illegible]E	39
Kolan	29 3[illegible]N	77 30E	39

Names.	Lat.	Long.	No. of Map.
Kolzal	46 31N	18 38E	24
Kolgurn, Mount.	54 54N	58 52E	27
Kolguev Isle	69 6N	49 10E	27
Kolham	53 11N	6 49E	18
Kollazin	57 2N	37 35E	27
Kolm Iougan	61 23N	72 20E	56
Kolima, River	68 40N	162 0E	35
Kolimskoi, North	68 35N	161 0E	35
Kolimskoi, South	67 0N	158 35E	35
Kolimskoi, Verko	65 0N	153 30E	35
Kolin	50 0N	15 11E	23
Kolind Sound	56 24N	10 42E	25
Koliori	39 36N	19 43E	34
Kolkengen	52 9N	4 56E	18
Kolki	51 16N	24 43E	28
Kolleditch	43 40N	18 34E	34
Kel'um	53 17N	6 8E	18
Kolmoes	37 16N	22 20E	34
Kolo	52 10N	18 40E	28
Kolsdez	49 29N	45 50E	28
Kologriv	58 40N	44 39E	27
Kolokythia	36 35N	22 28E	34
Kolokythia, Gulf of	36 35N	22 40E	34
Kolomea	48 29N	25 7E	23
Kolomensk	59 57N	36 13E	27
Kolomna	55 2N	38 24E	27
Kolomsk	61 25N	53 30E	25
Kolotskol	55 34N	35 25E	27
Koloures	38 51N	23 14E	34
Kolpitchia	44 16N	46 27E	28
Kolu Kushla	37 35N	34 30E	36
Kolva, River	60 16N	56 16E	27
Komani C.	41 7S	174 27E	57
Komanova	41 56N	22 2E	33
Komarova	57 20N	55 28E	27
Komasi	6 50N	1 50W	42
Komatougalou	35 23N	34 15E	36
Komiton	38 4N	24 33E	34
Komlos	45 55N	20 44E	23
Komlos, Tot	46 24N	20 48E	23
Komogovina	45 20N	16 22E	23
Komorn	47 47N	18 7E	23
Komsberg	32 30S	21 25E	44-1
Komstres	38 34N	24 2E	34
Komulmair	25 6N	73 26E	30
Konak-kiui	43 19N	26 13E	33
Konchenbroda	31 5N	13 36E	21
* Kond	18 10N	44 45E	35
Konda	22 31N	82 4E	30
Kondapilly	16 36N	80 38E	39
Kondening L.	33 2S	117 40E	57
Kondili M.	38 42N	21 21E	34
Kondo Despoti	38 37N	23 41E	34
Kondovaseni	37 50N	22 1E	34
Konello C	37 11N	21 37E	34
Konetsgorsk	52 51N	43 49E	27
Konetska	59 35N	35 38E	27
Koneypoor	10 49N	84 58E	39
Kong	9 45N	4 10W	42
Kong	10 58N	2 5W	42
Kong	10 55N	103 13E	40
Kong-choo	20 0N	110 18E	55
Kong, Mountains	9 0N	3 0W	42
Kongairvi	61 57N	21 30E	27
Kongarna, Lake	59 1N	20 40E	26
Kongelf	57 52N	12 4E	26
Kong-kabin, Bay	12 20N	102 10E	40
Kongsberg	59 39N	9 37E	26
Kongsley	56 54N	10 7E	25
Kongsvinger	60 12N	11 58E	26
Koniavi	38 54N	21 38E	34
Konicepol	50 40N	19 30E	28
König	49 44N	9 4E	22
Königgratz	50 13N	15 48E	23
Königs Lake	47 30N	12 53E	22
Königsberg (Brandenburg)	52 39N	14 18E	24
Königsberg (East Prussia)	54 42N	20 29E	24
Königshof	51 45N	10 48E	21
Königshofen	50 15N	10 26E	22
Königsluter	52 14N	10 51E	21
Königstein	50 12N	8 23E	22
Königstein	50 51N	14 2E	21
Königswald	52 20N	15 13E	24
Königswinter	50 41N	7 7E	22
Königswortha	51 18N	14 21E	21
Koning Pt.	27 38S	24 30E	44-1
Keniosteni	43 56N	23 52E	33
Konisopolis	39 30N	20 8E	34
Konitza	43 45N	18 5E	33
Konitza	40 8N	21 5E	33
Koniyeh	37 48N	32 40E	36,60
Konkeir	20 19N	82 0E	30
Konkel Nuggur	22 53N	84 5E	39
Konkobar	34 29N	47 58E	30
Kon-koe Hr.	12 38N	109 20E	40
Konnah Kraal	29 35S	24 34E	44
Konomba	13 3N	11 20W	42
Kononova	53 27N	47 10E	28
Konope	36 33N	21 18E	34
Konotop	51 13N	33 31E	28
Konquee	26 0S	24 28E	44
Konskie	51 11N	20 28E	28
Konstadt	51 3N	18 3E	24
Konstantinograd	49 22N	35 40E	28
Konstantinova	71 38N	107 30E	35
Konstantinovsk	47 38N	40 7E	28
Kontop	51 53N	15 55E	24
Kontro C.	37 6N	25 38E	34
Konup, or Fish R.	27 30S	17 0E	44
Kooarwa	22 18N	71 7E	39
Koochan	37 9N	58 11E	38
Koochin	29 54N	63 32E	38
Kooenthur	29 30N	80 18E	39
Kooffra Gibel	27 25N	32 47E	43
Koog	53 6N	4 46E	18
Kookiar	20 12N	81 25E	39
Kookurmoonda	21 30N	74 15E	39
Koolaj	25 42N	62 10E	38
Koolgurrah	20 5N	80 2E	39
Koolikoroo	13 2N	2 55W	42
Kooloo	36 43N	3 45E	43
Koolookera	22 40N	84 24E	39
Koom	34 30N	50 56E	38
Koomabad	36 40N	50 55E	38
Koomakary	15 15N	8 40W	42
Koomareea	22 30N	91 48E	39
Koombana Bay	33 18S	115 35E	57
Koombaree	20 6N	78 15E	39
Koomeshah	32 0N	52 0E	38
Koomsang	26 19N	126 50E	55
Koomhee	31 54N	66 20E	39
Koomsha T.	32 31N	88 43W	48
Koonchee	31 42N	66 57E	39
Koonda	24 10N	84 35E	39
Koondeean	32 20N	71 28E	39
Koondia	21 22N	71 25E	30
Koondooz	36 40N	68 52E	38
Koondooz R.	35 40N	69 22E	38
Kooneh	26 5N	79 8E	39
Kooner	34 41N	70 52E	39
Kooner Mt.	34 55N	70 45E	39
Kooner R.	35 45N	71 22E	38
Koopah	32 50N	52 59E	38
Koorandub	26 27N	59 57E	38
Koord Cabool	34 21N	69 20E	30
‡ Koordistan	36 20N	45 20E	38
Koordmulla	36 48N	54 5E	38
Koorgpentla	15 51N	78 59E	39
Koorhi Madali	31 44N	63 45E	38
Koorkuloo	18 24N	80 26E	39
Koorndyk	51 47N	4 16E	18
Kooroondwar	16 44N	74 36E	39
Koortee R.	21 50N	69 30E	39
Koorum	20 46N	77 32E	39
Koorunabad	33 42N	49 37E	38
Koose R.	26 40N	87 10E	39
Kooshalgurh	26 35N	76 50E	39
Kooshk R.	35 35N	62 8E	38
Kooshtoosh	38 56N	66 45E	38
Koosk	38 45N	64 4E	38
Kootchawun	27 10N	74 52E	39
Kootchoo	26 45N	111 35E	35
Kootnain	38 40N	64 3E	38
Kopani	46 5N	54 40E	35
Kopatkevitchi	52 18N	28 30E	28
Kopchik	58 8N	59 8E	27
Kopees	46 3N	25 7E	23
Kophen Fl.	34 30N	71 [illegible]	38
Koping	59 25N	16 2E	26
Koplyha-Corcyra	39 40N	19 48E	34
Kopteli	52 23N	13 35E	24
Kop tanl	44 17N	26 7E	33
Koppigen	47 7N	7 37E	17
Kopreinitz	46 11N	16 52E	23
Koprili	41 45N	21 48E	33
Kopriyna	44 8N	19 2E	33
Kopttougkoo	64 0N	46 48E	27
Kopyczynce	49 4N	26 3E	23
Kopyl	45 12N	37 55E	28
Kopyl	45 25N	39 7E	28
Kopys	54 19N	30 21E	28
Kopytova	60 54N	47 0E	27
Kora	60 40N	34 12E	27
Kora'aur	24 27N	74 5E	30
Korai	23 38N	68 58E	39
Koraka C.	37 20N	23 4E	34
Korasill	11 20N	75 42E	39
Koraun, River	45 31N	15 30E	23
§ Korannas	29 40S	26 0E	44
§ Korannas	28 45S	20 25E	44-1
Korantmb	12 2N	75 43E	30
Kor [illegible]	46 38N	10 20E	23
Kora [illegible]	16 12N	102 10E	35
Korburg	54 20N	9 25E	25
Korbza	38 15N	23 26E	34
‡ Kordofan	12 40N	30 0E	42
Koree Mt.	23 40N	68 37E	38
Koree River	23 30N	68 30E	30
Koreniczа	44 39N	15 50E	23
Korgua	67 50N	63 0E	35
Korkub	32 2N	47 18E	38
Koridja	40 40N	20 44E	33
Koritta	53 30N	17 58E	24
Korkura	35 34N	44 6E	39
Kormond	47 1N	16 37E	23
Kormudah	28 34N	61 24E	38
Kornah	31 4N	47 27E	38
Korner	51 14N	10 37E	21
Korneuberg	48 22N	16 20E	21
Koro	49 0N	23 30E	23
Korod	46 51N	23 25E	23
Korogra C.	38 3N	20 44E	34
Korolevetz	51 30N	33 32E	28
Koron	36 46N	21 59E	34
Korop	63 36N	30 33E	27
Kororariki	35 15S	174 10E	57
Koros	47 30N	23 20E	23
Koros, River	46 47N	20 12E	23
Koros, Feher, R.	46 45N	21 8E	23
Koros, Fekete, R.	46 45N	21 8E	23
Koros, Sebes, R.	46 54N	20 30E	23
Korotalak	50 56N	39 20E	28
Korrostellevo	51 49N	42 24E	28
Kuru	27 3S	23 52E	44-1
Korpho	36 42N	24 29E	34
Korsberga	57 15N	15 8E	26
Kors Fiord	60 10N	5 12E	26
Korsnas	62 46N	21 2E	27
Korsvig	62 48N	6 5E	26
Kortcheva	56 43N	36 50E	27
Korti	18 0N	32 0E	42
Korti	23 7N	32 42E	43
Korva	68 4N	28 1E	27
Kos, G. of	36 55N	27 25E	36
Koseabad	28 58N	55 30E	38
Kosamui	9 58N	100 5E	40
Koselsk	52 27N	18 35E	28
Koslutb	12 15N	72 31E	39
Kosta	45 17N	24 19E	33
Kostinsk	59 53N	54 50E	27
Koskiusko Mt.	36 24S	148 17E	56
Koskivare	66 39N	21 5E	26
Kosliska	43 24N	17 40E	33
Kosmari	40 10N	19 49E	33
Kosmas	37 4N	22 41E	34
Kosogol, Lake	50 50N	101 20E	35
Kosrece	46 52N	25 30E	23
Kossier	26 12N	34 4E	43
Kossier, Old	26 22N	34 16E	43
Kostainicza	45 16N	16 30E	23
Kostanitz	42 7N	24 5E	33
Kostaritza	45 14N	16 34E	33
Kostel	45 3N	14 56E	23
Kosten	52 5N	16 40E	24
Kostcail	43 2N	22 0E	33
Kosternitz	54 11N	16 27E	24
Kostin Bay	70 0N	50 0E	2
Kostin Bay	7 15N	52 30E	35
Kostova	60 18N	44 42E	27
Kostritz	50 57N	12 0E	21
Kostroma	57 44N	41 1E	27
‡ Kostroma	57 54N	44 12E	27
Kostrzyn	52 23N	17 13E	24
Kosuk	32 [illegible]	68 20E	39
Kosulitza	44 59N	18 44E	33
Kosva, River	58 47N	56 10E	27
Kosvensk	58 52N	56 0E	27
Koszenice	51 37N	21 27E	28
Kosztara	45 22N	23 22E	23
Kot	33 4N	69 0E	38
Kotagoodem	18 1N	80 40E	39
Kotah	25 5N	75 [illegible]	39
Kotai	17 14N	10 50E	35
Kotarra	24 8N	69 5E	39
Kotatho	27 46N	72 44E	39
Kotchania	44 24N	21 34E	33
Kotchoo	30 20N	106 10E	35
Kotchuk	40 5N	33 52E	36
Kotduara	29 42N	78 28E	39
Kotelnich	58 5N	48 32E	27
Kotelnoi, or Kettle Isle	75 30N	140 0E	35
Koten	39 40N	77 30E	35
Kothul	29 17N	67 8E	39
Kothree	25 16N	68 38E	39
Kotiah	26 22N	67 55E	38
Kotiki L.	38 1N	21 20E	34
Kotikoh	23 34N	78 45E	39
Kotkee	32 3N	69 51E	38
Kot Kumalia	30 46N	72 50E	39
Kotlovka	55 34N	51 48E	27
Kotonkora	11 5N	6 45E	42
Kotorsko	44 53N	18 11E	33
Kotoor	38 30N	44 45E	38
Kotra	22 4N	71 3E	39
Kotra	22 24N	77 16E	39
Kotree	23 55N	68 46E	38
Kotree	26 35N	68 30E	38
Kotree	28 30N	67 25E	38
Kottoor	17 27N	81 42E	39
Kotur	38 26N	45 45E	36
Kotyana	21 38N	70 15E	39
Kotye	10 50N	75 58E	39
Kotzebue's Sound	66 40N	164 0W	45-1
Kotzenau	51 26N	15 55E	24
Kotzing	49 8N	12 41E	22
Kou	26 35N	111 53E	55
Kou	36 15N	55 31E	38
Koua	40 2N	95 14E	55
Kouang	32 18N	115 9E	40
Kouangna	24 8N	105 29E	40
Kouangsi	24 40N	104 0E	40
Kouany-te	31 2N	119 12E	55
Kouar Yakhta	29 25N	51 10E	38
Kouba	41 29N	48 30E	28
Kouban, Lake	45 4N	37 55E	28
Kouban, River	45 4N	37 10E	28
Koubinsk Lake	59 36N	39 28E	27
Kouch	63 46N	37 16E	27
Kouche	61 7N	51 32E	27
Kouchewanda	65 58N	30 30E	27
Kouchilev	51 12N	31 53E	28
Kouchouktchikoi	44 20N	33 5[illegible]E	28
Kouda	66 18N	42 35E	27
Koudano	14 30N	24 40E	42
Koudekerke	51 41N	3 48E	18
Kouderkerk	52 9N	4 35E	18
Koue-hoa	26 25N	117 22E	55
Koue-hoa	23 17N	104 38E	40
Kouei-ling	25 9N	110 39E	40
Koue-te	34 28N	115 40E	55
Koue-yang	26 0N	112 40E	55
Kouga Hills	33 35S	23 40E	44-1
Kouga, River	33 35S	24 4E	44-1
Kouingsin	28 28N	117 12E	40
Kougol, River	46 41N	38 21E	28
Kougria	40 54N	30 38E	36
Kouia	65 [illegible]	40 20E	27
Kouiza	43 55N	7 20E	17
Kouka	13 5N	14 [illegible]	42
Kouko	10 50N	40 [illegible]	42
Koukistra	38 [illegible]	21 22E	34
Koukmor	55 [illegible]	48 41E	27
Koukola	61 4N	[illegible]	27
Koukou	19 50N	111 32E	55
Koula	38 [illegible]	[illegible] 54E	36
Koulan, Lake	44 [illegible]	116 30E	35
Kou-lang	37 33N	102 55E	55
Koularska	52 50N	118 20E	35
Kouldja	44 5N	77 30E	35
Koules	37 45N	21 51E	34
Koulinsk	53 37N	45 16E	28
Koulon River	60 6N	43 30E	27
Koulowri	37 57N	23 30E	34
Koultseva	57 52N	55 42E	27
Koum	40 20N	42 [illegible]	36
Koum Dabrah	31 10N	30 50E	43
Koum Lake	31 44N	91 50E	30
Kouma, Gulf	44 10N	47 0E	28
Kouma, River	44 30N	46 50E	28
Koumani	37 45N	21 42E	34
Kouml	38 38N	24 7E	34
Koumi Bay	38 34N	24 10E	34
Koumia	66 46N	46 55E	27
Koumiong	57 40N	50 5E	27
Koumjana	41 35N	36 8E	36
Koura	27 25N	21 35E	44-1
Koundourare	38 7N	21 25E	34
Koung-chang	34 55N	104 35E	55
Kounonpia	37 3N	22 40E	34
Kouphonisi I.	36 54N	25 30E	34
Koupiansk	49 40N	37 34E	28
Kour, River	39 13N	48 48E	28
Koura I.	39 15N	49 28E	38
Kourchlin Cape	41 6N	30 5E	36
Kourimovska	60 22N	41 30E	27
Kourlovka	52 8N	46 49E	28
Kourinsk	58 19N	41 38E	27
Kourkoula Mt.	38 47N	22 50E	34
Kourmych	55 30N	46 17E	27
Kourochkina	46 15N	47 [illegible]	28
Kouroubia Mt	38 38N	23 30E	34
Koursdas	37 53N	23 5E	34
Koursk	51 41N	36 27E	28
‡ Koursk	51 18N	36 30E	28
Kousamo	65 48N	[illegible]	27
Koushki Zerd	30 19N	52 24E	38
Kousrak	36 5N	57 [illegible]	38
Kousle, or Sand River	29 12S	17 9E	44-1
Koustchaouchi	37 4N	22 56E	34
Kousted	56 22N	9 55E	25
Koutais	42 [illegible]	42 50E	28
Koutloum	53 26N	51 45E	27
Koutno, Lake	66 8N	31 0E	27
Koutoumoula	39 20N	24 10E	34
Koutra Mt.	37 22N	21 45E	34
Koutroulo	38 40N	23 57E	34
Koutzapoodi	37 41N	22 41E	34
Koutzakhori	37 34N	21 44E	34
Kouvachi	55 16N	53 55E	27
Kouvad	42 0N	49 30E	35
Kou-yuan	36 [illegible]	100 20E	55
Kousbk	34 35N	62 16E	38
Kouznatchi	51 42N	23 30E	21
Kouzomen	66 17N	47 0E	27
Kouznetsk	53 5N	87 5E	35
Kouznetzk	53 5N	46 32E	28
Kovija	41 12N	19 32E	33
Kovasch	44 21N	19 13E	34
Kovdozero, Lake	66 38N	31 20E	27
Kovero	62 32N	31 31E	27
Koversun	27 25N	55 30E	38
Kovno	54 52N	23 55E	27
Kovrov	57 45N	41 40E	35
Kovrov	56 17N	41 5E	27
Kow	36 11N	55 31E	38
Kowalevo	53 10N	18 23E	24
‡ Kowar	22 0N	73 0E	39
Kowia	9 47N	1 10W	42
Kowloon Ford	21 13S	21 10E	44
Kowras	18 19N	77 16E	36
Kozarutz	14 56N	16 56E	33
Kozelets	50 51N	31 3E	28
Kozelsk	54 3N	35 41E	28
Kozhusk	52 46N	64 52E	28
Kozlov	52 54N	46 31E	28
Kozly	45 10N	30 51E	27
Kozmin	51 52N	17 33E	24
Kozmodemiansk	56 5N	46 44E	27
Kozmodemiansk	58 22N	54 54E	27
Krabar	34 50N	10 4E	44
Krabdendyk	51 25N	4 6E	18
* Kracar	18 45N	40 15E	35
Krah	10 12N	99 0E	40
Krai Kop Kr.	30 33S	24 5E	44
Krainburgh	46 16N	14 22E	21
Krajova	44 19N	23 47E	33
Krajova	46 37N	21 58E	23
Krali	38 8N	21 43E	34
Kramers Fountain	28 3S	24 20E	44-1
Kranichfeld	50 50N	11 14E	22
Kranichfield	50 55N	11 9E	21
Kranidi	37 22N	23 8E	34
Kranji R. *See* Singapore			39
Kranowitz	49 53N	18 9E	24
Krapivna	53 55N	36 56E	28
Krapina	46 11N	15 53E	23
Krasnoborsk	61 30N	45 51E	27
Krasnoborska	64 51N	52 50E	27
Krasnogorsk	51 34N	56 14E	28
Krasnoi	54 35N	31 23E	27
Krasnoiar	52 10N	43 23E	28
Krasnoiarsk	55 35N	92 22E	35
Krasnoi Kholm	57 57N	36 55E	27
Krasnosamarsk	52 51N	50 58E	28
Krasnoslaw	51 3N	23 11E	28
Krasnoslobolsk	54 25N	43 33E	28
Krasnoufimsk	56 34N	57 43E	27
Krasnye Kopani	46 0N	44 33E	28
Krattovo	42 [illegible]	21 27E	33
Krautheim	49 25N	9 38E	22
Kravia	39 43N	19 36E	34
Krawang	6 20S	107 22E	40
Krazna	45 12N	28 35E	33
Kregojevatz	43 44N	20 54E	33
Kreig, River	49 14N	8 22E	22
Krekollen	54 0N	20 45E	24
Krei-choo	31 11N	109 25E	55
Kremousef	26 25N	33 40E	43
Kremasti	38 58N	22 52E	34
Kremenetz	50 8N	25 48E	28
Kremensk	49 24N	43 30E	28
Krementchoug	49 5N	33 25E	28
Kreplitz	54 36N	13 18E	24
Kreslavl	55 52N	27 3E	27
Kresta	44 50N	44 1E	28
Krestovski Isles	73 10N	80 0E	35
Krestzi	58 11N	32 26E	27
Kretchetova	60 55N	38 30E	27
Kreutzberg	50 30N	18 15E	24
Kreutzburg	54 28N	20 24E	24
Kreuz	47 21N	8 34E	17
Kreuznach	49 51N	7 53E	22
Krieben	51 57N	16 54E	24
Kriegers Grave	30 34S	22 40E	44
Kriens	47 1N	8 17E	17
Krikelo	39 50N	21 29E	34
Krimpen	51 54N	4 38E	18
Kringelen	61 45N	9 35E	26
Krio Cape	35 15N	23 30E	33
Kriokovo	57 12N	34 59E	27
Kriou-metopon, or Ram's Head, Cape	44 20N	33 30E	28
Kris River	31 15S	29 50E	44
Kritza	45 11N	25 43E	33
Kritzy	58 26N	29 47E	27
Krivolnik	44 34N	22 47E	33
Krobbesholm	55 41N	11 57E	25
Krobelin	51 43N	17 11E	24
Krojben	51 47N	17 3E	24
Krook	28 54S	58 30E	38
Krogaspe	54 1N	9 54E	25
Krogdahl	56 20N	8 37E	25
Krokala Sm.	24 1N	67 6E	50
Krokek	58 40N	16 22E	26
Krolew	53 31N	16 40E	24
Kron [illegible]	49 4N	16 15E	23
Kron [illegible] Dritt	31 [illegible]	24 39E	44-1
Kronoy	52 40N	[illegible]	26
Kro [illegible]	50 12N	11 [illegible]	22
Kronberg	60 52N	12 [illegible]	5
Kronstburg	61 29N	[illegible]	27
Kronstadt	61 30N	23 10E	27
Krook	28 51N	58 31E	38
Kropsmolde	54 7N	6 45E	18
Krosnienko	49 23N	20 28E	23
Krotoszyn	51 41N	17 31E	24
Kroutovsk	46 3N	40 31E	28
Kroutoe	52 35N	40 25E	26
Kruchoo	13 55N	24 22E	33
Kruchovatz	43 19N	21 27E	33
Kruggell	47 40N	10 16E	22
Krumbach	48 14N	10 22E	22
Krumenau	47 11N	9 10E	17
Krumstedt	54 6N	9 14E	25
Krup [illegible]	44 [illegible]	[illegible]	33
Krusenstern, Cape	68 15N	[illegible] W	45-1
Krusenstern's Rock	21 20N	175 0W	1
Krustinpol	50 24N	24 27E	23
Kryborg	55 40N	8 52E	25
Krykova	57 6N	54 47E	27
Krylov	49 2N	33 11E	28
Ktevia	20 37N	24 30E	34
Kua Rokio	20 0N	106 27E	40
‡ Kuangse	24 10N	109 30E	55
Kua-choo	32 30N	119 18E	55
Kuang chun	26 10N	106 10E	55
Kuang-hae	21 50N	112 40E	55
Kuang-nan	23 [illegible]	105 1E	55
Kuang-ngan	30 [illegible]	106 30E	55
Kuang ping	36 [illegible]	114 40E	55
Kuang-sin	28 [illegible]	117 55E	55
‡ Kuang-tung	23 [illegible]	113 0E	55
Kuan-ts [illegible]	26 11N	119 40E	55
Kubin	44 [illegible]	[illegible]	23
Kubla	46 [illegible]	9 47E	17
Kuburmach	35 45N	63 30E	38
Kucha Wells	37 18N	61 10E	38
Kuchlak	30 15N	66 52E	38
Kudes	62 8N	10 1E	27
Kudli R.	29 24N	68 20E	39
Kudia, Point	38 49N	23 9E	34
Kuds, el	31 47N	35 11E	37
Kudak	45 50N	66 [illegible]	35
Kudumy	32 0N	67 51E	38
Koedaes Kop	[illegible] 4S	22 27E	44-1
Kue	[illegible]	110 30E	55
Kuei-chun	[illegible]	[illegible] 17E	55
‡ Kuei-hoo	27 [illegible]	106 [illegible]	55
Kuei-ling	25 17N	110 [illegible]	55
Kuei-te	34 [illegible]	[illegible]	55
Kuelpart	33 21N	[illegible]	55
Kuemoy I.	[illegible]	[illegible]	55
Kuevell	57 2[illegible]N	2 14W	9
Kuts [illegible]	47 [illegible]	12 10E	23
Kubrdot	51 2[illegible]N	11 10E	21
Kubstedt	53 [illegible]	8 [illegible]	21
Kuck [illegible]	51 44N	5 [illegible]	18
Kukur, Great, R.	46 10N	[illegible]	23
Kukerburg	[illegible] 50N	5 13E	18
Kuk [illegible]	42 [illegible]	111 30E	40
Kuna [illegible]	37 47N	5 56E	18
Kukel, River	46 1[illegible]N	[illegible]	23
Kukov	51 51N	[illegible]	25
Kukrala	7 57N	77 [illegible]	39
Kukulfovar	46 16N	24 7E	23
Kukar	30 45N	66 47E	38
Kula	44 28N	19 34E	33
Kula	44 51N	[illegible] 34E	33
Kulah	41 [illegible]	42 34E	36
Kulat Ajrud	30 3N	32 25E	60
Kulat el Metrek, or el Fedhun	[illegible] 20N	[illegible]	37
Kulat en Nukhl	[illegible] 55N	33 [illegible]	37,43
Kulat er Rubad	32 24N	35 40E	37
Kulat esh-Shukif	33 2[illegible]N	35 30E	37
Kulat Zurka	32 6N	36 10E	37
Kulbach	48 30N	11 11E	22
Kulburga	17 20N	76 56E	39
Kulbut	34 48N	57 5E	38
Kulebye	55 30N	11 16E	25
Kulee	[illegible] 3N	[illegible] 18E	40
Kulelt	41 52N	26 49E	33
Kulikow	50 0N	24 12E	23
Kulkoun Isles	6 30S	117 10E	40
Kulla Mowr	35 51N	62 17E	38
Kullar	44 32N	20 55E	33
Kulunnee	17 51N	77 2E	39
Kulloor	32 6N	71 18E	38
Kulugan	28 15N	62 12E	38
Kullun	18 28N	76 23E	39
Kulumnooree	19 45N	77 18E	39
Kulm	47 18N	8 8E	17
Kulpa, River	45 32N	16 24E	23
Kulyput	30 40N	62 18E	38
Kumala	8 50N	77 0E	39
Kum Tawil	31 18N	31 12E	60
Kumas, R.	34 56S	71 10E	39
Kumbalup	34 32S	117 12E	57
Kumbiyat	43 0N	61 30E	35
‡ Kumdon	29 50N	79 30E	39
Kumelsbach	50 9N	10 50E	22
Kumiljensk	49 43N	42 34E	28
Kumnee	9 25N	83 1E	39
Kummer	53 22N	11 24E	21
Kummergnon	21 15N	80 12E	39
Kummummett	17 15N	80 13E	39
Kumoonda	20 5N	81 52E	39
Kun	39 36N	103 30E	40
Kunashire, Isle	44 20N	146 0E	35
Kunawar	31 40N	78 40E	39
‡ Kunawar	31 50N	78 45E	39
Kunawat	32 49N	36 46E	37
Kunawat, Wady	33 0N	36 22E	37
Kundanoll	16 28N	78 24E	39
Kundasir	27 26N	73 5E	39
Kundawala	28 22N	70 23E	39
Kundeekoopa	16 34N	82 20E	39
Kundie	21 40N	81 28E	39
Kundjeh	38 58N	40 35E	36
Kundjwaneh	26 50N	73 54E	39
Kundowlie	27 18N	78 5E	39
Kundra	25 7N	69 4E	39
Kunduz	37 10N	68 30E	35
Kuneeon	30 1N	79 2E	39
Kunettirah	33 7N	35 52E	37
Kunestl	44 13N	27 9E	33
Kuneuirah	33 7N	36 0E	36
Kungoon	25 30N	59 16E	38
Kunich	45 13N	15 20E	23
Kunnakhyle	33 48N	71 47E	38
Kunnarae	20 2N	86 20E	30
Kunneadana	25 1N	78 5E	39
Kunnigherry	15 42N	79 35E	39
Kunnyberg Isle	52 2N	6 38W	13
Kunnymore Isle	52 3N	6 36W	13
Kunpolung	47 33N	25 25E	23
Kunraja	22 46N	83 34E	39
Kunuk	29 55N	66 38E	38
Kunzelau	49 15N	9 44E	22
Kuohvanskoi, S.	51 25N	82 40E	35
Kuopio	62 55N	27 30E	27
‡ Kuopio	62 53N	29 7E	27
Kupokerakos	38 35N	22 8E	34
Kuppenheim	48 49N	8 18E	22
Kupressi	41 56N	20 38E	33
Kupri Keui	39 56N	41 50E	36
Kupris	44 3N	17 11E	33
Kupsinga	21 52N	84 3E	39
Kur River	39 45N	48 40E	38
Kur River	41 41N	43 30E	36
Kur River	30 30N	52 10E	38
Kurachie	24 51N	67 20E	39
Kuran	54 56N	10 42E	25
Kuran River	32 15N	49 35E	38
Kurar	17 16N	74 16E	39
Kuratuppa	30 15N	65 50E	38
Kurchumli	43 3N	21 28E	33
Kurciyeh, W. el	30 13N	34 [illegible]	60
Kurjan	41 55N	60 35E	35
Kurgomnah	23 [illegible]	82 20E	39
Kurgoon	21 46N	75 37E	39
Kurile Islands	47 0N	151 0E	35
Kuryut	32 8N	35 17E	37
Kurkantar	25 30N	74 [illegible]	39
Kurkur Mt.	[illegible]	45 15E	36
Kurlington	[illegible]	2 55W	7
Kurnul	31 [illegible]	35 [illegible]	37
Kurna	[illegible]	[illegible]	38
Kurnagpully	[illegible] 5N	[illegible]	39
Kurnal	29 42N	76 5[illegible]E	39
Kurnee	34 2N	67 4[illegible]E	38
Kurnool	15 47N	78 0E	39
Kurnul	31 [illegible]	35 6E	37
* Kurota	31 [illegible]	44 30E	38
Kurrachee	24 5[illegible]N	67 2E	38
Kurrah	[illegible] 18N	81 27E	39
Kurrali	[illegible]	54 15E	38
Kurralid	25 [illegible]	76 [illegible]	39
Kerravara	68 [illegible]	20 37E	26
Ku [illegible] ee	[illegible]	72 21E	30
Kurrichane	[illegible] 17S	26 50E	44-1
Kurrul	26 [illegible]	78 55E	39
Kurtumpur	20 51N	72 45E	39
Kursbee	30 50N	65 50E	38
Kurth	47 55N	18 25E	23
Kuru	17 1[illegible]N	20 20E	21
Kurudere	[illegible] 1N	27 30E	33
Kuruk	[illegible] 16N	[illegible] 10E	39
Kurunnan River	[illegible] 24S	[illegible] 10E	44-1
Kurupnag	30 [illegible]	79 1[illegible]E	30
Kurwoh	25 2[illegible]N	71 40E	39
Kuryetein, el	31 2[illegible]N	35 10E	37
Kurzgee	17 4N	75 40E	39
Kurzolari Is.	38 21N	21 [illegible]	34
Kusah	33 22N	71 55E	38
Kushtmari	31 42N	60 28E	38
Kushkan	30 53N	56 23E	38
Kusmore	28 2[illegible]N	69 42E	39
Kusnacht	47 5N	8 26E	17
Kusnik	[illegible] 9N	[illegible] 38E	33
Kusel	49 31N	7 25E	[illegible]
Kuson	54 43N	22 1[illegible]E	[illegible]
Kusseri	11 30N	16 50E	42
Kusurd	28 0N	60 43E	38
Kusurkund	26 16N	60 58E	38
Kustala	57 13N	25 40E	27
Kustendji	44 13N	28 45E	33
Kustrin	52 44N	14 41E	24
Kusnacht	47 19N	8 35E	17
Kutaiyeh	30 [illegible]	[illegible]	36,60
Kutcha	30 [illegible]	[illegible] 7E	39
Kutesarra	[illegible] 40N	[illegible]	39
Kutchuk Tchekmedje	40 59N	28 50E	33
* Kut el Hamra	32 30N	46 2E	36,39
* Kut el Hiyeh	34 [illegible]	46 5E	36,39
Kutlau	51 43N	16 3E	24
Kutlubie	41 17N	27 34E	33
Kutnieh	32 [illegible]	35 3E	37
Kutna	52 14N	19 28E	28
Kutsari	45 15N	17 16E	23
Kutsing	5 49N	104 57E	40
Kuttack	20 [illegible]	85 52E	39
Kuttage Mountains	[illegible]	17 44E	39
Kuttra	27 50N	79 37E	39
Kutwara	26 10N	81 11E	30
Kutty	48 15N	25 17E	23
Kutzochero	34 [illegible]	22 14E	33
Kuwadhab	37 [illegible]	68 6E	39
Kuys Fountain	32 40S	18 0E	44-1
Kuzilgi	9 52N	32 55E	36
Kuzlar	44 16N	[illegible] 7E	33
Kwe-sui Is	21 3[illegible]N	[illegible] 8E	55
Kwettah	30 2[illegible]N	66 4[illegible]E	39
Kwi Point	11 53N	100 6E	40
Kwies, Kraal	26 [illegible]S	23 10E	44
Kwyn nyon	13 54N	109 0E	40
Kwryet el Enaly	31 49N	35 7E	37
Ky	36 [illegible]	110 38E	55
Kyber Pass	34 10N	71 30E	39
Kyles	40 25N	77 [illegible]	39
Kyle [illegible]	57 3[illegible]N	6 23W	13
Kyle [illegible]	57 17N	5 30W	9
Kyle Brora	58 1N	3 54W	9
Kyle Castle	55 28N	4 10W	10
Kyle, Craigs of	55 24N	4 28W	10
Kyle Loch	57 54N	4 28W	9
Kyle Rea	57 13N	5 37W	9
Kyle of Sutherland	57 54N	4 25W	9
Kyle Rose	56 56N	5 1W	9
Kyleakin	57 15N	5 40W	9
Kylemore	53 34N	9 47W	12
Kyleshmoor	57 4N	5 24W	9
Kyleswhay B	57 37N	7 10W	9
Kyloch	56 59N	5 12W	9
Kyloe	55 39N	1 54W	7
Kyme	38 30N	24 7E	34
‡ Kymenegard	61 15N	26 55E	28
Kynachan	56 41N	3 50W	10
Kynathia	38 1N	22 6E	34
Kyo	54 52N	1 43W	7
Kyodar	26 5[illegible]N	62 50E	38
Kyouk Phyoo	19 [illegible]	93 4E	40
Kyparissi	36 55N	23 1E	34
Kyra	39 49N	21 9E	33
Kyra	37 42N	23 16E	34
Kyragurh	21 21N	80 50E	39
Kyrant	27 18N	63 16E	30
Kyro	52 16N	2 34W	8
Kyriak	38 29N	27 47E	34
Kyritz	52 57N	12 18E	24
Kysaryah	32 40N	34 52E	30
Kysaryah, or Kaisarieh, (Caesarea)	32 31N	34 55E	36,37
Kysur K	30 35N	65 15E	38
Kyvel	57 36N	10 2E	25

L

Names.	Lat.	Long.	No. of Map.
La	22 37N	69 9E	40
La, Valley	35 50N	14 20E	32
Laag	56 0N	5 52W	10
Laaland, Isle	54 48N	11 32E	25
Laaperdorf	47 18N	7 38E	17
Laarat Isle	7 0S	132 50E	41
Laaren	52 10N	6 23E	18
Larrup	55 34N	11 31E	25
Laas	45 53N	14 16E	23
Laastrup	56 35N	9 23E	25
Laax	46 24N	8 7E	17
Laba, River	44 58N	39 25E	28
Labahan	49 57N	4 24W	16
Labaria	32 50N	35 20E	36
* Labata	14 54N	45 7E	36
Laucates L.	42 3N	19 20E	59
Laber River	48 54N	12 20E	22
Laberinto	20 47N	78 45W	50
Labes	53 38N	15 35E	24
Labiau	54 50N	21 6E	24
Labicum. *See* Envs. of Rome			31
Lebikasta	38 10N	22 2E	34
Labing	56 8N	9 41E	25
Labinska	45 2N	39 21E	28
Labischin	52 55N	17 52E	24
Labkovo	54 26N	32 21E	28
Labok Bay	6 0N	118 [illegible]2E	40
‡ Labrador	55 0N	63 0W	45-1
Labrann	23 0N	77 15E	39
Labranilla	28 3S	69 4W	53
Labresse	53 31N	11 31E	21
Labyrinth Lake	40 10N	98 40W	46
Lacarre	43 14N	1 10W	16
Laccadive Isles	10 40N	73 0E	39
Lacerby	53 32N	0 13W	7
‡ Lacedemonia	36 54N	22 44E	34
Lacedogna	41 6N	15 25E	31
Lacepede B.	36 25S	139 54E	56
Lacerda	22 0S	45 40W	54
Lachado Lake	11 50N	99 50E	40
Lachen	47 11N	8 49E	17
‡ La Chine	46 0N	73 0W	46
La Croix Isle	9 10N	92 0W	48
La Croix River	43 55N	91 0W	47
La Crosse, Lake	55 30N	107 35W	45
Lachish	31 32N	31 59E	37
‡ Lachlan	34 0S	147 30E	56
Lacalar, Cape	[illegible] 7N	5 13W	10
Lachlan Kirk	[illegible] 7N	5 10W	10
Lachlan River	33 52S	140 46E	56
Lachlan River	33 3[illegible]	145 15E	56
[illegible]	[illegible]	5 8W	10
[illegible]	[illegible]	97 45E	56
[illegible]	[illegible]	17 15E	50
Lack	[illegible]	7 35W	12
Lack [illegible]	[illegible]	6 50W	9
Lackford	[illegible]	0 30E	8
Lackmoan	57 52N	5 51W	9
Lacky	49 32N	20 27E	23
Lacolia	30 10N	80 9E	39
[illegible]	14 30N	11 5W	54
‡ Laconia	36 47N	22 29E	34
Laconia Gulf	36 35N	22 40E	34
Lacoonwan	16 32N	100 30E	40
Lacosta	10 5N	100 52E	40
Lacosta	30 2[illegible]N	107 43W	48
Lacovie	18 [illegible]	77 48W	50
Lacovie Mt	18 8N	77 48W	50
Lacuna, La	41 25N	1 27E	29
Ladanarka	61 35N	135 0E	35
Ladbergen	52 8N	7 42E	21
Ladds	55 14N	7 44W	12
Laddi [illegible] Singapore			39
Ladebro	57 49N	18 47E	26
Lademole Pole	47 [illegible]	34 35E	27
Ladelund	54 51N	9 2E	25
Ladiesford	57 38N	2 11W	9
Ladik	30 10N	29 18E	31
Ladik	41 8N	39 33E	36,60
Ladikiyeh	35 25N	35 50E	60
Ladios, ad	44 45N	17 10E	33
Ladjaruk	47 2N	19 32E	23
Ladoga	60 1N	32 17E	27
Ladoga, Lake	60 46N	32 10E	27
Ladrone Isles	22 5N	113 25E	40
Ladrone, or Marian Islands	17 0N	146 30E	56
Lady Isle	55 32N	4 43W	10
Lady Lake	52 10N	6 23W	13
Lady Percy Is.	38 24S	141 54E	56
Ladykirk	58 46N	2 57W	9
Ladykirk	55 43N	2 0W	10
Ladyside	55 44N	3 2W	10
Ladyswell	53 7N	8 24W	13
Laemulown	22 36N	79 40E	30
Laerskov	55 32N	9 18E	25
Laeries	6 30N	31 54E	30
Lafayette	40 25N	88 0W	48
Laflerde	52 12N	10 16E	21
Lagn, River	56 33N	12 53E	26
Lagan, River	54 36N	5 56W	13
Laganmore	54 50N	5 8W	10
Laganrong	55 5[illegible]N	5 22W	10
Lagartos	21 33N	88 4W	49
Lagartos River	21 2[illegible]N	88 8W	49
Lagavuline K	55 40N	6 8W	10
Lage	52 29N	6 56E	21
Lage	53 5[illegible]N	12 24E	21
Lage Mierde	51 25N	5 9E	18
Lages	27 36S	51 1W	54
Lages	9 10S	43 20W	54
Lagg	55 30N	6 18W	10
Laggan	56 41N	1 28W	10
Laggan	57 2N	4 52W	9
Laggan	55 44N	6 19W	10
Laggan Bay	55 41N	6 19W	10
Laggan Kirk	57 1N	4 18W	9
Laggan, Loch	56 56N	4 30W	10
Laggan, Old K. of S. Kenneth	56 58N	4 28W	9
Laghy	54 37N	8 7W	12
Lagia	36 27N	22 28E	34
Lagin, Cape	41 10N	19 22E	33
Lagmullaolly	50 33N	3 27W	10
Lagnahin	52 2[illegible]N	25 51E	28
Lagni, River	41 1N	13 57E	31
Lagniere	45 54N	5 20E	16
Lagny	48 51N	2 41E	15
Lagoaca	41 21N	6 36W	30
Lagoa	37 10N	8 30W	30
Lagos	41 2N	25 5E	33
Lagos	21 34N	101 57W	49
Lagos	6 35N	3 50E	42
Lagos, Gulf of	40 59N	25 4E	33
Lagonia	37 48N	23 28E	34
Lagosta, Isle	42 46N	16 53E	23
Lagow	52 16N	15 16E	24
La Grande Chartreuse	45 22N	5 50E	16
Lagrioch	57 25N	3 54W	9
Laguila	19 24S	63 7W	53
Laguidia Is.	39 24N	19 55E	34
Lagullas, Cape	34 50S	20 0E	44-1
Laguna, La	5 4S	75 48W	53
Laguna de Terminos	18 48N	91 15W	50
Laguna, V. de la	20 38S	68 33W	53
Lagunas, Las, or The Lakes	17 45S	60 50W	52
Lagunas, P. de las	31 56S	68 46W	53
Lagunilla	29 16N	99 59W	49
Lagunillas	19 50S	68 3W	51
Lahajan	37 10N	50 5E	38
Lahn	51 1N	15 36E	24
Lahn, River	50 21N	7 30E	22
Laholm	56 3[illegible]N	12 59E	26
Lahore	31 35N	74 10E	39
Lahon, Cape	5 45N	4 25W	42
Lahr	48 19N	7 55E	22
* Lahsa	25 55N	50 25E	38
Lahtie	26 14N	71 45E	39
Lai	32 35N	76 50E	39
Laichev	55 23N	49 40E	27
Laidley Mt.	32 58S	148 24E	56
Laidley Ponds	32 20S	142 5E	56
Laidmore	58 16N	4 49W	9
Laig Bay	56 57N	6 11W	9
Laigues	47 50N	4 23E	15
Laiman	28 40S	73 30W	53
Laimo, River	67 30N	22 46E	26
Lair	56 45N	3 23W	9
Lairdmanoch	54 55N	4 6W	10
Lairg	58 2N	4 25W	9
Lairg Inn	58 4N	4 25W	9
Laish, or Dan	33 15N	35 37E	37
Laithero	57 31N	2 33W	9
Lajella	39 57N	15 23E	33
Lake	39 13N	20 10E	34
Lake, River	50 41N	21 50E	23
Lake R.	41 58S	147 11E	57
Lakefield	57 22N	4 36W	9
Lakenheath	52 26N	0 31E	8
Lakkat	26 7N	68 34E	39
Lakonas	39 40N	19 41E	34
Lakoora	28 5N	66 2E	38
Lakost	45 51N	26 10E	23
Lala	37 42N	21 43E	34
Lalgunge	25 0N	82 23E	39
Lalita Patun	27 37N	85 15E	39
Lalong	21 5N	92 20E	39
Lalong	26 0N	92 50E	40
Lalsk	60 30N	47 30E	27
Lalsoont	26 35N	76 26E	39
Lamacal	10 10S	51 20W	54
Lamangordvoe	60 55N	1 17W	10
Lamalonga	0 22S	64 34W	52
Lamancha	55 45N	3 17W	10
Lamas	21 17S	[illegible]	53
Lamas	6 37S	76 30W	[illegible]
Lamay	22 20N	[illegible]	40
Lamayd	46 19N	2 27E	16
Lamb Hd.	59 6N	2 29W	5
Lamb Head	51 44N	10 8W	13
Lamb Mt.	30 45S	116 11E	57
Lamba	27 8N	78 5E	39
Lamba Ness	60 50N	0 46W	10
Lambach	48 5N	13 53E	[illegible]
Lamballe	48 28N	2 33W	[illegible]
[illegible]	35 15N	6 15E	[illegible]
[illegible] Isle	[illegible]	6 2W	[illegible]
[illegible]	54 31N	6 3W	[illegible]
[illegible]	[illegible]	0 23E	[illegible]
[illegible]	[illegible]	174 12E	[illegible]
[illegible]	52 45N	3 0E	1
[illegible]	[illegible]	3 3W	1

Names.	Lat.	Long.	No. of Map.
Lambert's Cove	31 10N	18 18E	44-1
Lambest Pt.	10 54s	174 12E	57
Lambeth	51 29N	0 8W	8
Lambrech	35 15N	4 20E	10
Lambrein	46 41N	9 7E	17
Lamego	41 13N	7 42W	30
Lamego	12 30s	64 54W	52
Lamerton	50 35N	4 0W	8
Lamia	39 0N	22 25E	34, 59
Lamine, Gulf of	35 40N	11 34E	25
Lamington	55 32N	3 37W	10
Lamitz, Kirchen	50 8N	11 56E	22
Lamjun	28 10N	84 2E	39
Lamlash	55 32N	5 7W	10
Lamlash, Isle	55 32N	5 4W	10
Lammer Law	55 50N	2 46W	10
LammermuirHills	55 51N	2 37W	10
Lamock, Islands	21 10N	117 20E	40
Lamone, River	44 31N	12 17E	31
Lamont Pt.	55 50N	5 12W	10
Lampa	15 40s	71 22W	52
Lampedusa	35 30N	12 30E	44, 59
Lampeter	52 7N	4 3W	8
Lamport Arundel	51 58N	3 15W	8
Lamphey	51 40N	4 52W	8
Lampojerska	65 36N	44 31E	27
‡ Lampong	4 25s	104 30E	40
Lampsacus	40 18N	26 40E	59
Lamptra	37 40N	23 42E	34
Lamtan, River	3 0N	104 20E	40
Lamus	36 35N	34 12E	59
Lan	39 45N	118 43E	55
Lana	46 35N	11 12E	23
Lanakala	63 52N	24 37E	27
Lanan Lake	51 5N	10 1W	11
Lanark	55 41N	3 47W	10
Lanark	45 1N	76 20W	46
‡ Lanark	34 26s	116 0E	57
Lanark, New	55 40N	3 47W	10
Lanark (Upper Canada)	45 10N	76 35W	46
‡ Lanarkshire	55 36N	3 54W	10
‡ Lancashire	54 53N	2 37W	7
Lancaster	54 3N	2 48W	7
Lancaster Bay	54 2N	2 58W	7
Lancaster Canal	54 8N	2 46W	7
Lancaster Canal	53 54N	2 48W	7
Lancaster (Ohio)	39 50N	82 37W	47
Lancaster (Pennsylvania)	39 50N	76 19W	47
Lancaster (South Carolina)	34 39N	80 44W	48
Lancat	50 0N	22 19E	23
Lancelin I.	31 3s	115 20E	57
Lancerota, Isle	29 0N	13 40W	43
Lances B. and R.	18 27N	78 15W	50
Lanchang	15 45N	104 42E	35
Lanchester	54 51N	1 44W	7
Lanciano	42 15N	14 24E	31
Lancues Sands	2 18s	42 45W	54
Landale, Great	53 40N	1 29W	7
Landau	48 37N	12 36E	22
Landau	49 10N	8 11E	22
Landbeach	52 16N	0 10E	8
Landeck	51 31N	17 1E	24
Landen	50 46N	5 3E	19
Landenburgh	49 28N	8 26E	22
Landenk	50 18N	16 48E	24
Landerneau	48 28N	4 19W	15
Landeron	47 3N	7 5E	17
‡ Landes, Department of	44 0N	0 44W	16
Landewednach	49 58N	5 11W	8
Landey	54 55N	2 32W	7
Landford	50 50N	1 37W	8
Landguard Ft.	51 56N	1 18E	8
Landing	56 30N	8 47E	25
Landivisian	48 31N	4 6W	15
Landjoub	29 57N	92 5E	39
Landquart	46 58N	9 31E	17
Landrake	50 25N	4 [illegible]	8
Landrecies	50 6N	3 [illegible]	15
Land's End (Cornwall)	50 5N	5 41W	[illegible]
Landsberg	52 40N	15 11E	24
Landsberg	48 3N	10 54E	22
Landsberg	51 31N	12 12E	24
Landsburg	52 23N	13 40E	24
Landscrona	49 52N	19 38E	23
Landshut	50 45N	16 2E	24
Landshut	48 30N	12 5E	22
Landsjarf	66 37N	22 20E	26
Landskrona	55 55N	12 48E	26
Landstuhl	49 26N	7 36E	22
Lane End	52 50N	2 8W	7
Lane Lough	53 40N	7 10W	12
Laneham	53 16N	0 48W	7
Lanehead	55 22N	4 20W	10
Lanesborough	53 40N	7 55W	12
Lanfern	57 33N	6 10W	9
Lang	35 16N	74 0E	39
Langa	36 51N	21 55E	34
Langa	62 25N	13 10E	26
Langanate	1 10s	78 33W	52
Langanes	67 20N	16 30W	45
Langanan	28 24N	92 35E	39
Langavat Loch	58 26N	6 20W	9
Langavat, Loch	58 4N	6 45W	9
Langballe	54 40N	9 30E	25
Lang Berg Mts.	30 35s	19 0E	44
Langbow Loch	32 48N	84 45E	39
Langburn	55 20N	2 44W	10
Langdale	54 28N	2 34W	7
Langdon	51 11N	0 23E	8
Langeac	47 21N	0 21E	15
Langefeld	50 35N	12 22E	22
Langeitho	52 13N	4 1W	8
Langeland, Isle	54 50N	10 47E	25
Langelot	50 1N	16 44E	26
Langen	50 9N	3 3E	22
Langen	50 0N	8 35E	22
Langennes	12 1N	14 20E	26
Langenfeld	5[illegible] 30N	9 54E	25
Langenah, Isle	54 40N	8 0E	[illegible]
Langenau	54 11N	18 [illegible]	[illegible]
Langenlune	51 49N	0 54E	[illegible]
Langeroad	47 0N	50 22E	38
Lang Field Mts.	61 56N	7 44E	26
Lang Klip	30 11s	17 54E	44-1
Langenrade	54 10N	10 22E	25
Langensalza	51 9N	10 40E	21
Langenthal	47 12N	7 47E	17
Langeroog Isle	53 45N	7 30E	21
Lange Valley	33 54s	18 20E	44-1
Langfihangel	52 14N	4 16W	7
Langford	52 3N	0 15W	8
Langford	50 37N	6 18W	12
Langford	51 8N	2 0W	8
Langham	52 41N	0 46W	8
Langham	51 57N	0 55E	8
Langhemareg	30 54N	3 3E	19
Langholm	55 9N	3 0W	10
Langholt	55 4N	7 41E	21
Langkas	3 55N	98 30E	40
Langkam Isle	6 20N	99 45E	40
Langlee	55 27N	2 34W	10
Langnau	46 56N	7 47E	17
Langoe Isle	69 2N	14 20E	26
Langogne	44 42N	3 48E	16
Langon	44 34N	0 18W	16
Langre	56 41N	8 10E	25
Langovado	37 4N	21 37E	34
Langovedre	48 23N	2 20W	15
Langport	51 3N	2 48W	8
Langres	47 51N	5 20E	15
Langrigg	54 48N	3 18W	7
Langside	55 50N	4 17W	10
Lange L. & Valley	34 48	22 35E	44-1
Langton	55 46N	2 24W	10
‡ Languedoc	44 0N	4 0E	14
Langum	51 45N	4 55W	8
Langwell	57 50N	4 49W	9
Langwell	58 9N	3 32W	9
Langwell	57 57N	5 0W	9
Langwell Wr.	58 11N	3 36W	9
Langwith, Upper	53 13N	1 13W	7
Langworth	53 16N	0 26W	7
Langwa	52 54N	0 56W	7
Lanishen	51 32N	3 10W	8
Lanivet	50 26N	4 45W	8
Lanjaron	37 1N	3 34W	30
Lanjee	21 2N	80 20E	38
Lankeran	38 40N	48 55E	38
Lan-Kin-tou	27 12N	101 0E	55
Lanlivery	50 23N	4 41W	8
Lanlum	21 10N	83 0E	38
Lann	51 20N	6 36E	21
Lannan	51 46N	4 6W	8
Lannes Cape	37 35s	140 0E	56
Lannilis	48 37N	4 37W	15
Lannion	48 44N	3 29W	15
Lanqueyu, River	26 50s	60 0W	53
Lanrouthall	51 51N	2 47W	8
Lansallos	50 20N	4 33W	8
Lans le Bourg	45 18N	6 52E	31
Lansat Port. See Singapore			39
‡ Lansdowne	31 27s	116 20E	57
Lansdowne Hill	31 22s	118 0E	57
Lansew	30 10N	122 12E	55
Lantadilla	42 30N	4 13W	30
Lantao I.	22 18N	114 0E	55
Lanteglos	50 31N	4 42W	8
Lanusei	39 50N	9 30E	32
Lanuvium	41 43N	12 41E	59
Lanuvium. See Envs. of Rome			31
Lanveau	48 16N	4 30W	15
Lan-y-Chairn	52 23N	4 5W	8
Lanyre	52 15N	3 23W	8
* Lao Matagul	43 47s	173 0E	57
Laodicea	35 31N	35 46E	59
Laodicea	37 50N	29 12E	38, 59
LaodiceaCombusta	38 10N	32 32E	59
Laon	49 33N	3 36E	15
‡ Laos	19 30N	102 30E	40
Lapa	7 21s	41 50W	54
Lapa	9 3s	50 46W	54
Lapata	38 2N	21 59E	34
Lapautchi	53 32N	31 4E	28
Lapcheva	63 30N	162 40E	35
Lapetch	42 20N	21 20E	31
Lapethus	35 18N	33 4E	59
Lapehe, Puerto	10 21N	3 30W	30
Lapinska	59 35N	37 30E	27
Lapitho	35 15N	33 7E	30
Laplace	71 0N	71 50W	45
‡ Lapland, Russian	68 0N	33 0E	27
Lapo River	47 20N	23 17E	23
Lappa	14 32s	43 40W	54
Lappo	63 1N	23 3E	27
Lar	27 25N	54 14E	38
Laragne	44 17N	5 52E	16
Larah	54 0N	7 12W	11
Laranda	37 10N	33 25E	59
Larangeira	8 6s	44 45W	54
Larbert	56 2N	3 50W	10
Lardiza	40 59N	7 22W	30
Laredo	41 24N	3 21W	30
Lare L.	55 14N	4 29W	10
Lares	12 50s	71 7W	52
Lareto	46 51N	9 51E	17
Larg	55 17N	4 7W	10
Large, P.	9 40N	118 20E	40
Largentière	44 32N	4 16E	16
Largo	56 13N	2 55W	10
Largo Bay	56 11N	2 55W	10
Largo Law	56 14N	2 55W	10
Largs	55 49N	4 50W	10
Lari	14 30N	13 55E	42
Lari	43 38N	10 32E	31
‡ Larice	72 10N	71 30E	58
Larig Ben	57 44N	5 24W	9
Larino	41 49N	14 50E	31
Larissa	39 39N	22 26E	33, 59
Larissa	36 7N	43 17E	59
Larissa	35 19N	36 30E	59
‡ Larastan	27 20N	54 0E	38
Larius L.	46 0N	9 15E	59
Larkhall	55 44N	3 59W	10
Larkhana	27 29N	68 18E	38, 39
Larlong	52 30N	0 51E	8
Larne	54 51N	5 50W	12
Larne, Lake	54 48N	5 48W	12
Larney	57 37N	4 5W	9
Larnica	34 56N	33 36E	36
Laron	43 7N	6 47W	30
Larouino	42 2N	7 22W	30
Larrea	42 34N	0 45W	29
Laruanes	42 44N	1 22E	16
Laruinski	59 12N	74 30E	35
Larynnia	34 34N	23 18E	34
Larwald	52 37N	6 37E	21
Lascorio	40 43N	34 30E	59
Lasca	44 57N	24 48E	59
Laselle	47 3N	0 36E	15
Lasen	6 51s	111 31E	40
Lashuit	56 29N	14 0E	26
Lasjurd	35 22N	54 16E	38
Lasahn	53 53N	13 45E	24
Lassaree	27 2N	60 5E	39
Lassari	24 48N	51 36E	38
Lassus	29 45N	91 40E	35
Lassham	51 12N	1 2W	8
Lassoly	56 7N	3 23W	10
Lassur	42 46N	1 44E	16
Lassus	37 18N	7 [illegible]	59
Lastingham	54 19N	0 54W	7
Lasur	46 20N	22 39E	23
Lastra	43 46N	11 6E	31
Lastres	43 32N	5 20W	30
Lastrinze	50 57N	17 15E	26
Lastrup	52 46N	7 49E	21
Laswaren	27 40N	76 45E	39
Latachity	[illegible] 24N	54 35E	27
Latacorral	27 50s	62 21W	53
Latakia	35 28N	35 51E	36
Latania	40 52N	30 50E	59
Latapoum	25 19N	32 32E	59
Latapoum	30 [illegible]N	31 2E	59
Latch	56 53N	2 44W	9
Latcha, Lake	61 16N	38 35E	27
Latchkovo	59 37N	41 18E	27
Latcae	10 40N	30 10E	59
Laterina	43 31N	11 45E	31
Latheron	58 16N	3 21W	9
Lathones	56 16N	2 50W	10
Latimer	51 41N	0 34W	8
Latina	43 10N	22 30E	59
Latrequiqui, River	13 30s	57 24W	53
‡ Latium	41 30N	13 10E	59
‡ Latium. See Envs. of Rome			31
Latoreza, River	48 20N	22 40E	23
Lato	26 17N	73 30E	39
Latra	55 30N	11 30E	58
* La Trobe R.	38 10s	146 42E	56
Latron	31 50N	35 1E	37
Lattaja	42 54N	11 2E	31
Lattakoo, Old	27 3s	24 52E	44-1
Lattakoo, New, or Kruman	27 25s	24 12E	44-1
Lattarice	39 28N	16 11E	32
Latuel, River	35 15s	68 20W	53
Lauban	51 6N	15 21E	24
Laudd	49 33N	0 42E	22
Lauder	55 43N	2 46W	10
Laudwater	51 36N	0 41W	8
‡ Lauenburg	53 37N	10 39E	25
Lauenburg	55 27N	10 38E	25
Lauenburg	54 33N	17 45E	24
Lauenen	46 26N	7 20E	17
Laudorf	50 26N	9 40E	22
Laufen	47 26N	7 30E	17
Lauterbach	50 39N	9 24E	22
Lauffen	47 55N	12 57E	22
Laugeerwagt	43 52s	21 52E	44-1
Laugharne	51 47N	4 27W	8
Laughlin	40 18N	79 37W	47
Laught	53 30N	0 34W	12
Laughton	53 29N	0 43W	7
Laujar	37 0N	2 51W	29
Laukischken	54 46N	21 12E	24
Lauluin	9 47N	6 45E	39
Launceston	50 38N	4 21W	8
Launceston (Van Diemen's Land)	41 30s	147 14E	41, 57
Launga	16 50N	73 34E	39
Launoy	49 20N	4 35E	15
Lauperswyl	46 58N	7 43E	17
Laupo	46 54N	7 16E	17
Laureles	27 17s	57 20W	54
Laurencekirk	56 51N	2 28W	10
Laurenceville	34 27N	81 50W	48
Laurentum	41 41N	12 22E	59
Laurentum. See Envs. of Rome			31
Laureta	27 35s	57 10W	53
Lauriacum	48 20N	13 1E	58
Lauricocha	10 10s	76 10W	52
Lauricocha, Lake	10 25s	76 15W	52
Lauringen	50 9N	10 21E	22
Laurinhao	29 1N	0 30W	30
Laurinum	41 50N	14 50E	59
Laurieston	56 47N	2 25W	9
Lauriston, or Doubtful B.	34 56s	173 12E	57
Lauriston	55 13N	2 43W	10
Laurium. See Envs. of Rome			31
Laurot Isle	4 50s	116 0E	40
Laurvig	59 5N	10 1E	26
Laus	39 50N	15 52E	59
Laus, G. of	39 55N	15 35E	59
Lausanne	46 31N	6 38E	17
Laush	31 55N	61 41E	39
Lauter	48 46N	7 53E	17
Lauter, River	49 13N	11 39E	22
Lauter, River	49 39N	7 30E	22
Lauter, River	48 59N	8 16E	22
Lauterburg	48 59N	8 15E	15, 22
Lauter-brunnen	46 37N	7 51E	17
Lautern	54 2N	20 46E	24
Lautrec	43 41N	2 6E	16
Lauw	32 14N	18 48E	44
Lauwer Zee	53 22N	6 13E	18
Laval	48 6N	0 46W	15
Lavandara, River	40 29N	17 16E	32
Lavant E.	50 54N	0 47W	8
Lavaur	40 5N	8 50W	30
Lavardec	44 11N	0 19E	16
Lavayan R.	23 30s	63 40W	53
Lavello	41 2N	15 54E	31
Lavelsk	63 17N	46 0E	27
Lavenham	52 7N	0 46E	8
Laventina, Val.	46 27N	8 50E	17
Laver	51 45N	0 13E	8
Laveran W.	55 48N	4 25W	10
Lavertezza	46 18N	8 49E	17
Laveur	43 41N	1 47E	16
Lavin	46 45N	10 7E	17
Lavinium. See Envs. of Rome			31
Lavizzara, Val.	46 27N	8 37E	17
Lavoncourt	47 36N	5 48E	15
Lavre	38 48N	8 14W	30
Lavrinha	14 8s	49 45W	54
Lawa	0 22N	111 38E	40
Lawah	26 26N	75 14E	39
Lawerence Is.	39 22s	141 37E	56
Lawers	56 23N	3 54W	10
Lawhitton	50 38N	4 19W	8
Lawkland	54 5N	2 20W	7
Lawrence, Fort (Nova Scotia)	45 48N	64 6W	46
Lawrence, St. R.	49 0N	67 0W	46
Lawrenceboro	39 3N	84 50W	47
Lawrenceboro	35 15N	87 34W	48
Lawrence Town	44 46N	63 12W	46
Lawrencetown	53 14N	8 9W	13
Lawrence Vale	40 8s	146 50E	57
Lawrenceville	40 41N	87 41W	47
Lawrenceville	41 43N	83 40W	47
Lawreston	55 23N	4 20W	10
Lawriestown	56 0N	3 44W	10
Lawshall	52 9N	0 43E	8
Laxa	58 6N	6 33W	9
Laxa, River	37 0s	72 55W	53
Laxey	54 14N	4 21W	7
Laxford, Loch	58 24N	5 0W	9
Laxhenbury	48 5N	16 40E	23
Laxton	53 11N	0 55W	7
Laxton	51 41N	0 48W	7
Lay	21 13N	99 25E	35
Laybach	46 4N	14 32E	23
Laybach, Upper	45 59N	14 18E	23
Laycock	51 24N	2 6W	8
Laye	40 30N	5 49E	15
Laye	3 30s	102 14E	40
Layghal, Loch	58 22N	4 23W	9
Lays Fiord	70 36N	26 35E	26
Layton	53 50N	3 3W	7
Layton, W.	54 29N	1 46W	7
Laza	42 13N	7 29W	30
Lazenby	54 22N	1 28W	7
Lazonby	54 45N	2 43W	7
Lazzaretto	39 38N	19 52E	34
Le	34 10N	77 38E	39
Lea	53 22N	0 45W	7
Lea R.	41 35s	146 8E	57
Lea R.	37 55s	143 55E	56
Lea, River	51 30N	0 0	8
Leabust	58 10N	6 29W	9
Leachel	57 11N	2 48W	9
Leachvon	57 6N	5 26W	9
Leadenham	53 4N	0 36W	7
Leader, River	55 36N	2 41W	10
Lead Hills	55 24N	3 47W	10
Lead Mines	42 30N	90 37W	47
Leadshelrug	58 15N	4 7W	9
Leaf River	31 10N	89 5W	48
Leaf River	45 30N	93 50W	47
Leagach	57 36N	5 32W	9
Leagnail	56 5N	5 47W	10
Leake	53 2N	0 6E	7
Leamington	32 33s	151 1E	56
Leamington Priors	52 17N	1 32W	8
Le-ang-chan	30 50N	108 9E	40
Leap	51 36N	9 6W	13
Leanhead	56 47N	2 52W	9
Leanoch	58 8N	5 8W	10
Leaotong, G. of	40 0N	121 0E	55
Learbust L.	58 9N	6 25W	9
Learmount	54 52N	7 5W	12
Learny	57 7N	2 38W	9
Leatherhead	51 17N	0 21W	8
Leathly	53 55N	1 30W	7
Leaton	37 30N	121 22E	55
Leatric	57 22N	4 53W	9
Leau	30 51N	5 5E	19
Leba	54 46N	17 31E	24
Leba, Lake	54 43N	17 34E	24
Lebanon (Tennessee)	36 9N	86 25W	48
Lebanon, Mts. of	33 30N	35 45E	37
Lebanon	38 37N	89 48W	47
Lebany Bay	2 45s	118 50E	40
Lebedian	53 4N	39 10E	28
Lebedine	50 32N	34 49E	28
Lebec	12 0N	38 14E	42
Lebehnke	53 13N	16 40E	24
Lebnagak	61 22N	54 4E	27
Lebnajel	51 40N	77 50E	35
Lebinjeri	54 7N	49 50E	27
Lebonah	32 6N	35 13E	37
Lebriga, River	8 10N	73 52W	52
Lebrija	36 57N	5 59W	30
Lebrille	37 52N	1 27W	29
Lebruan	5 24N	114 58E	40
Lebus	52 25N	14 25E	24
Lecce	40 22N	18 11E	32
Leccio	43 0N	11 10E	31
Lecco	45 52N	9 24E	31
Lech, River	48 43N	10 56E	22
Lechena	37 58N	21 18E	34
Lechlade	51 42N	1 41W	8
Lechtrup	52 29N	7 45E	21
Leck, River	51 53N	4 30E	18
Leckan, P.	56 9N	5 12W	10
Lecknaban	56 18N	5 6W	10
Lecknalarach	55 32N	5 37W	10
Leckonfield	53 33N	0 26W	7
Leckpatrick	54 53N	7 26W	12
Lecos, River	13 6s	68 10W	52
Lectoure	43 55N	0 37E	16
Lectum Pr.	39 28N	26 4E	59
Lecumberis	42 58N	1 52W	29
Lecuwin C.	34 21s	115 7E	57
Ledana	39 24N	1 50W	29
Ledbury	52 2N	2 25W	8
Ledesma	41 17N	6 1W	30
Lediati	3 13s	126 32E	40
Ledignan	43 59N	4 5E	16
Ledmuch	50 55N	2 22W	8
Ledo, Cape	9 48s	13 3E	43
Ledra	35 10N	33 19E	59
Ledwick's Gulley. See Norfolk I.			56
Lee	55 42N	3 50W	10
Lee	32 45s	148 5E	56
Lee Lake	56 54N	2 50W	9
Lee, River	51 55N	8 27W	13
Lee Stone Point	54 4N	5 57W	12
Leech Lake, River	47 0N	94 30W	47
Leechel	57 11N	2 40W	9
Leedoye	55 42N	12 20E	25
Leeds	38 7N	77 0W	47
Leeds	51 15N	0 37E	8
Leeds	57 36N	2 1W	9
Leeds	53 47N	1 33W	7
‡ Leeds	44 40N	76 15W	46
Leeds and Liverpool Canal	53 31N	2 10W	7
Leek	53 6N	2 1W	7
Leek Wootton	52 19N	1 37W	8
Leeks	58 26N	4 20W	10
Leelahad	33 31N	49 50E	38
Leeming	54 18N	1 33W	7
Leenane	53 36N	9 40W	12
Leende	51 21N	5 33E	18
Leer	53 13N	7 30E	21
Leeran	47 15N	8 3E	17
Leerbeck	54 56N	12 9E	25
Leerdam	51 54N	5 4E	18
Leerhave	53 31N	7 51E	21
Leersum	52 0N	5 25E	18
Leesburg	39 4N	77 30W	47
Lees Creek	35 25N	94 3W	48
Lees River	54 11N	2 16W	7
Lees	52 30N	9 6E	21
Leesborough L.	54 8N	7 5W	12
Leesville	34 50N	81 20W	48
Leet W.	55 41N	2 20W	10
Leeuwarden	54 13N	5 47E	18
Leeuwe Fountain	30 53s	18 17E	44
Leeuwen	51 53N	5 34E	18
Leeuwenkuil	30 44s	18 39E	44-1
Leeuwin, Cape	34 12s	115 20E	41
‡ Leeuwin's, or Lion's Land	33 30s	117 0E	41
Leeward Islands	17 0N	62 30W	50
Lefchimo Pt.	39 27N	20 4E	34
Lefka River	38 11N	21 52E	34
Lefon	9 20s	124 35E	40
Lefsina	53 33N	19 3E	24
Leganes	40 21N	3 54W	30
Leganger	61 8N	6 25E	26
Legbowin	53 21N	0 3E	7
Lège	46 54N	1 35W	15
Legerwood	55 41N	2 41W	10
Leggia	46 18N	9 9E	17
Leghea	20 0N	29 20E	42
Leghorn	43 33N	10 20E	31
Legio	32 35N	35 10E	37
Legnano	45 11N	11 20E	31
Legnas	38 0N	4 16W	30
Legueven	43 36N	1 12E	16
Leh	34 0N	78 0E	35
Leh	36 45N	77 20E	35
Leh, or Ladak	34 15N	77 41E	39
Leh, River	35 30N	76 0E	35
Lehata	49 31N	19 31E	23
Lehberg	49 21N	10 35E	22
Lehe	53 34N	8 37E	21
Lehen	52 18N	12 40E	24
Lehentze	47 1N	24 15E	23
Lebree	9 10N	69 24E	38
Lehuna Jebel	24 10N	35 15E	43
Legunilla	28 8s	62 21W	53
Leia	30 50N	70 55E	38, 39
Leiah	31 7N	70 50E	39
Leibnitz	51 12N	12 48E	21
Leibstadt	54 0N	20 2E	24
Leicester	52 39N	1 7W	8
‡ Leicestershire	52 41N	1 7W	8
Leidale	57 15N	7 15W	9
Leigh	51 56N	2 10W	8
Leigh	51 12N	0 16W	8
Leigh, High	53 21N	2 20W	7
Leigh (Lancashire)	53 30N	2 33W	7
Leighlin Bridge	52 45N	6 57W	13
Leighlin, Old	52 45N	7 0W	13
Leight Castle	55 22N	4 27W	10
Leighton	52 38N	2 34W	8
Leighton Buzzard	51 55N	0 40W	8
Leignitz	51 12N	16 10E	24
Leikei	45 15N	25 14E	33
Leila Rotina	33 25N	8 0W	44
Leilan	36 58N	46 7E	36
Leimunden	52 13N	4 40E	18
‡ Leine	51 54N	9 50E	21
Leinroden	48 52N	9 30E	22
Leinster Mount	52 38N	6 46W	13
Leinz	46 50N	12 50E	23
Leipnik	49 31N	17 36E	23
Leipzig, or Leipsick	51 20N	12 23E	21
Leira	39 44N	8 45W	30
Leir Bent Yas	24 20N	52 52E	38
Leiston	52 12N	1 33E	8
Leith	55 59N	3 10W	10
Leithfield	57 18N	2 15W	9
Leith Hall	57 21N	2 47W	9
Leith, W. of	55 51N	3 25W	1
Leitrim	54 0N	8 1W	12
Leitrum	55 10N	8 28W	13
‡ Leitrim, County	54 5N	3 5W	12
Leittani R.	33 33N	35 51E	36
Leitzen	47 35N	14 15E	23
Leiva	5 35N	73 52W	52
Leixlip	53 22N	6 28W	13
‡ Lejah, El	33 5N	36 30E	37
Lejjun, el	32 35N	35 10E	37
Lekcha, Lake	63 44N	31 5E	27
Lekena	37 29N	28 10E	36
Lekhoura	37 57N	21 54E	34
Lekma	58 12N	52 4E	27
Lekoo	65 9N	11 25E	26
Leksand	60 44N	14 55E	26
Lelant	50 11N	5 27W	8
Lellingen	49 59N	5 57E	19
Lellingen	49 52N	9 51E	22
Lily Fountain	30 7s	18 15E	44-1
Lema	6 33N	124 6E	40
Lema, Isle	22 14N	114 10E	40
Lemacapan, Isle	11 38N	120 0E	40
Leman L.	46 25N	6 35E	31
Leman, Lac, or Lemanus L.	46 25N	6 25E	17, 59
Lemberg	49 53N	24 2E	23
Leme	38 45N	23 20E	34
Lemena	17 40N	95 18E	40
Lemes	67 42N	14 12E	26
Lemforde	52 28N	8 20E	21
Lemgo	52 2N	8 54E	21
Lemkendorf	53 35N	20 38E	24
* Lemium	31 44N	45 15E	36
Lemmer	52 50N	5 42E	18
Lemno (Lemnos) I	39 55N	25 12E	33, 59
Lemnos	39 55N	25 5	33, 59
Lemovices	45 50N	1 15E	58
Lempde	45 33N	3 15E	16
Lem-sun	7 25N	101 4E	40
Lemvig	56 34N	8 19E	25
Lena, River	72 0N	128 0E	35
Lenas	19 0s	65 41W	53
Lenboyska	61 5N	50 29E	27
Lendera	63 20N	31 16E	27
Lendinara	45 4N	11 41E	31
Lendva	46 24N	16 28E	23
Leng	18 25N	102 25E	35
Lengerich	52 11N	7 49E	21
Lengnaw	47 32N	8 18E	17
Lenham	51 15N	0 41E	8
Lenhofda	57 3N	15 8E	26
Lenk	46 18N	7 27E	17
Lenkoran	38 39N	48 37E	28
Lenkai	53 13N	19 57E	24
Lennard Mt.	33 23s	115 54E	57
Lenne, River	51 24N	7 32E	21
Lennel	55 40N	2 14W	10
Lennep	51 11N	7 20E	21
‡ Lennox and Addington	44 30N	77 10W	46
Lennoxtown	55 58N	4 12W	10
Lens	50 24N	2 49E	15
Lens	50 31N	3 55E	19
Lens	46 17N	7 29E	17
Lente	52 29N	6 11E	18
Lentievo	58 58N	36 27E	27
Lentini	37 19N	14 59E	32
Lenton	52 57N	1 10W	7
Lentrathen	56 40N	3 7W	10
Lenzen	53 5N	11 28E	24
Leny, Pass of	56 16N	4 11W	10
Lenz	53 24N	15 5E	24
Lenz	46 42N	9 34E	17
Lenzburgh	47 24N	8 11E	17
Lenzo	38 25N	15 4E	32
Lenzenhof	57 21N	25 16E	27
Leoben	47 23N	15 5E	23
Leobschutz	50 11N	17 58E	24
Leod Castle	57 35N	4 31W	9
Leogane	18 31N	72 33W	50
Leominster	52 14N	2 44W	8
Leondi	37 9N	22 53E	34
Leon	42 31N	5 34W	30
Leon	21 13N	101 20W	49
Leon	23 32s	64 34W	53
Leon	26 37s	57 25W	54
Leon, Isle of	36 28N	6 13W	30
Leon (Nicaragua)	12 16N	86 37W	49
Leon Pr.	34 54N	24 45E	59
‡ Leon, Province	42 27N	5 55W	30
Leonach, The	57 21N	3 51W	9
Leonard	38 21N	76 46W	48
Leonardo, River	37 50N	13 42E	32
Leondari	37 10N	22 9E	34
Leone, Mount	42 14N	8 10E	31
Leone, Mount	40 32N	8 27E	32
Leone, Mount	42 16N	12 50E	31
Leone, Mount	46 14N	8 7E	17
Leone Mte	38 35N	16 10E	60
Leone, Mte	42 40N	12 56E	31
Leones, Isle	52 20s	58 35W	51
Leonessa	42 34N	12 57E	31
Leontes R.	33 21N	35 16E	37
Leontini	37 20N	14 58E	59
Leopesi	37 57N	23 51E	34
Leopold hafen	49 6N	8 23E	22
Leopoldstadt	48 26N	17 45E	23
Lepanto, Strs. of	38 19N	21 48E	34
Lepanto, Gulf of	38 12N	22 30E	34
Lepari Is.	38 30N	14 45E	60
Lepeinga	21 35N	83 50E	39
Lepel	54 45N	28 45E	27
Lepeni	40 21N	21 32E	33
Lepetikha	47 3N	34 0E	28
Lepenm	38 47N	21 23E	34
Lephinmore	56 4N	5 16W	10
Lepotina	38 41N	21 57E	34
Lepseny	46 59N	18 15E	23
Lepsina	38 3N	23 30E	60
Lepus Magna	32 40N	14 10E	59
Lerdal	[illegible]	6 59E	26
Lerdal	[illegible]	7 58E	26
Lergybeg	[illegible]	[illegible]W	10
Leria	[illegible]	5 [illegible]	31
Lerida	[illegible]	0 29E	29
Lerin	42 27N	1 55W	29
Lerkenburg	55 30N	11 4E	25
Lerma	42 2N	3 41W	30
Lerma	37 33N	22 43E	34
Lerneb	34 46N	7 42E	44
Leros I.	37 10N	26 53E	59
Lerro	37 12N	26 54E	36
Lersas	59 42N	31 19E	60
Lerup	52 56N	7 42E	21
Lerwick	60 10N	1 10W	10
Lesa	39 46N	8 48E	59
Lesbem	47 50N	3 24W	15
Les Bois	47 11N	6 51E	17
Lesbos I.	39 15N	26 12E	59
Leschenault C.	31 20s	115 28E	57
Leschenault, Cape	31 0s	115 30E	41
Leschenault Inlet	33 18s	115 37E	57
* Leschenault P.	33 12s	115 40E	41
Lescur, Mount	30 15s	115 12E	41
Lesigne	47 37N	0 18W	15
Lesina	41 53N	15 22E	31
Lesina, Lake	41 55N	15 27E	31
Leskovatz	43 13N	25 39E	33
Leskovitza	42 55N	22 7E	33
Leslie	57 18N	2 43W	10
Lesmahagow	55 38N	3 54W	10
Lesmont	48 25N	4 27E	15
Lesmore	57 20N	2 55W	9
Lesneven	48 35N	4 21W	15
Lesperon	43 56N	1 6W	16
Lespetz	45 14N	25 45E	33
Lessan, Isle	27 0N	121 4E	40
Lessina	43 2N	23 31E	34
‡ Lessina, Isle	43 10N	16 40E	23
Lessinghe	51 10N	2 54E	19
Lessinnes	50 39N	3 47E	19
Lesslie	56 12N	3 12W	10
Lessmore	57 25N	2 46W	9
Lessoe	54 47N	11 4E	25
Lessoe, Isle	57 17N	11 2E	20
Lessudden	55 34N	2 40W	15
Lesueur Mt.	30 12s	115 10E	57
Leswall	54 56N	5 6W	10
Leszinow	50 16N	25 1E	23
Letachniki	53 21N	33 41E	28
Letakha	27 9s	23 57E	44-1
[illegible]etala	60 54N	21 41E	27
Letcomb Basset	51 34N	1 27W	8
Letellons	46 48N	2 37E	15
Lethan	55 27N	4 8W	10
Lethem	56 38N	2 43W	10
Lethendy	56 35N	3 24W	10
Lethenen	54 49N	20 49E	24
Lethnot	56 49N	2 44W	10
Lethron	30 59N	32 4E	60
Letitchev	49 20N	27 45E	28
Letke	40 13N	29 59E	36
Letrica	38 8N	8 45W	30
Lett Gowan L.	57 34N	5 5W	9
Lette	51 55N	7 10E	21
Lette, River	49 26N	2 52E	15
Letterew	57 42N	5 25W	9
Letterkenny	54 57N	7 46W	12
Lettermore	58 20N	4 26W	9
Letterstone	51 58N	5 7W	8
Lettin	57 9N	27 5E	27
Letton	52 7N	2 58W	8
Letur	38 25N	2 13W	29
Letzen	53 50N	10 16E	25
Letzen	53 46N	13 8E	24
Leuben	50 58N	13 46E	21
Leuca, Cape di	39 49N	18 24E	32
Leucadia	38 42N	20 36E	34
Leucae	40 15N	30 0E	59
§ Leucaethiopes	11 0N	11 30W	58
Leucas	38 48N	20 42E	34
Leucaspis P.	30 55N	29 3E	59
Leuce I.	35 17N	30 11E	50
Leuce Come	25 10N	37 17E	59
Leuchar	58 2N	6 53W	9
Leuchars	56 23N	2 52W	10
§ Leuco-Syrii	40 0N	35 0E	59
Leucos Portus	25 40N	34 28E	59
Leuctra	38 18N	23 10E	34
Leutkirch	47 50N	10 2E	22
Leugalt	50 9N	11 34E	22
Leuk	46 18N	7 30E	17
Leuke Pr.	31 10N	27 50E	59
Leuker	46 21N	7 38E	17
Leuko-n si	38 57N	23 28E	34
Leun	50 32N	8 18E	22
Leur	28 20N	51 18E	38
Leusen, N.	52 33N	6 17E	18
Leutenberg	50 33N	11 25E	22
Leutsceau	48 57N	20 36E	23
Leuvenum	52 18N	5 42E	18
Leuze	50 35N	3 36E	19
Leuzingen	47 10N	7 27E	17
Lenzenbronn	49 25N	10 9E	22
Levanger	63 42N	11 15E	26
Levano	44 11N	9 12E	31
Levanso, Isle	38 2N	12 20E	32
Levelund	51 15N	0 52E	8
Leven	56 12N	2 59W	10
Leven	53 54N	0 10W	7
Leven, Loch and Castle	56 11N	3 22W	10
Leven R.	54 11N	3 3W	7
Leven R.	56 12N	3 13W	10
Leven R.	41 23s	146 13E	57
Levens	54 16N	2 48W	7
Levenwick	59 59N	1 15W	10
Leveque, Cape	16 [illegible]s	123 0E	41
Leversdale	54 57N	2 10W	7
Leverton	53 2N	0 5E	7
Leverton, N.	53 20N	0 50W	8
Levesy	57 14N	4 39W	9
Levet	46 54N	2 25E	15
Levetsova	39 54N	22 33E	34
Levier	46 57N	6 11E	15
Levignen	49 11N	2 56E	15
Levin R.	56 41N	4 48W	10
Levismore	55 27N	5 30W	10
Levisham	54 10N	0 44W	7
Levka Mount	35 18N	23 54E	33
Levreux	46 59N	1 35E	15
Lew, N.	50 47N	4 7W	9
Lewah	34 35N	4 39E	44
Lewes	50 53N	0 0E	8
Lewis	52 47N	91 50W	48
Lewis	25 45N	80 19W	48
Lewis	38 7N	75 10W	47
Lewis, Butt of	58 3N	6 22W	9
Lewis House	57 22N	7 15W	9
Lewisburg	37 45N	80 23W	48
Lewisham	51 27N	0 1W	8
Lewisport	40 34N	76 15W	47
Lewiston	39 56N	91 21W	47
Lewiston	36 55N	78 22W	48
Lewiston	46 51N	64 7W	46
Lewistown	43 14N	79 3W	47
Lewistown	40 37N	77 40W	47
Lexden	51 53N	0 49E	8
Lexham	52 46N	0 44E	8
Lexington	39 1N	88 58W	47
Lexington (Georgia)	33 47N	83 6W	48
Lexington (Kentucky)	38 6N	84 25W	47
Lexington (N. Carolina)	35 48N	80 21W	48
Lexington (Virginia)	37 40N	79 35W	48
Leyburn	54 18N	1 48W	7
Leyden	52 9N	4 20E	18
Leye	53 0N	7 22E	21
Leyhills	57 37N	3 41W	9
Leyland	53 41N	2 42W	7
Leypa	50 41N	14 32E	23
Leysdown	51 23N	0 53E	8
Leyth	58 27N	3 7W	9
Leyton	57 17N	3 1W	9
Lezardriaux	48 48N	3 6W	15
Lezina L.	38 27N	21 11E	34
Lezuza	38 56N	2 28W	29
Lgov	51 42N	35 30E	28
Lhanvees, Kraal	32 50s	27 50E	44
Lhawrhyddlad	53 22N	4 33W	7
Lheree	28 40N	68 31E	39
Li	31 58N	78 30E	39
Li	19 25N	102 35E	40
Li	34 10N	105 8E	55
Liaghoff, Isle	73 50N	133 0E	35
Liang-choo	38 0N	102 45E	55
Liant, Cape	12 30N	101 11E	40
Liao	37 4N	113 27E	55
Liatani	38 15N	23 35E	34
Libau	56 29N	21 0E	27
Libanova	40 28N	22 32E	33
Libanus M.	34 10N	36 5E	36
Libanus Mountains	33 30N	35 45E	37
Libberton	55 46N	3 37W	10
Libentz	50 8N	15 [illegible]	23
Liberti	19 45N	71 50W	50
Libertou	55 54N	3 10W	10
Liberty	39 10N	94 25W	47
Liberty	37 19N	81 52W	48
Libethra	40 8N	22 30E	59
Libiada	40 36N	23 47E	33
Libnabas	49 58N	5 11E	19
Libnah	31 35N	35 1E	37
Libo L	55 46N	4 30W	10
Libourne	44 56N	0 16W	16
Librannis	38 42N	23 2E	34
Libun	34 53N	71 20W	53
‡ Liburnia	44 45N	15 30E	59
‡ Libya Exterior	30 40N	26 50E	59
Libya Palus	73 40N	15 0E	58
Libyssa	40 48N	29 35E	59
Lich	50 29N	8 47E	22
Lichfield	52 41N	1 48W	8
Lichtenau	51 35N	8 53E	21
Lichtenau	51 10N	9 47E	21
Lichtenfels	50 6N	11 6E	22
Lichtensteig	47 20N	9 4E	17
Lichtenvoorde	51 59N	6 34E	18
Lichtevelde	51 1N	3 1E	19
Li-chuan	30 16N	109 14E	55
Licodia	37 11N	14 37E	32
Licosa, Pt.	40 14N	14 52E	32
Lida	53 55N	25 28E	28
Liddel W.	55 15N	2 42W	7, 10
Lidden's Gulf	75 10N	112 30W	45
Liddes	46 0N	7 12E	17
‡ Liddisdale	55 12N	2 50W	10
Liden	63 24N	16 51E	26
Lidford	50 39N	4 6W	8
Lidgate	52 13N	0 31E	8
Lidkoping	58 32N	13 1E	26
Lidlington	52 2N	0 33W	8
Lidnathie	56 45N	3 4W	9
Lido, C.	42 1N	19 4E	33
Lido, Fort	45 26N	12 24E	31
Lidorki	38 40N	22 21E	34
Lidoviany	55 33N	23 3E	27
Liebenwalde	52 54N	13 15E	24
Lieberose	51 56N	14 22E	24
Liebwalde	53 53N	19 27E	24
Liege	50 40N	5 29E	19
‡ Liege	50 22N	5 28E	19
Lien	24 52N	112 30W	55
Lien-choo I.	21 [illegible]N	109 40E	55
Lien-choo	[illegible]N	109 30E	55
Lien-Kiang	2[illegible] 50N	108 40E	55
Lienping	24 32N	114 41E	40
Lieouteheou	24 15N	109 30E	40
Liepouny	54 26N	24 54E	27
Lier	51 8N	4 31E	18
Liesopiotch	56 24N	59 2E	27
Lieshout	51 30N	5 36E	18
Liessel	51 24N	5 50E	18
Liestal	47 29N	7 44E	17
Lietlin, R.	47 42N	17 35E	23
Lietor	38 30N	1 59W	29
Lieu	46 39N	6 17E	17
Lienchew	21 45N	109 43E	40
Liff	56 29N	3 4W	10
Lifford	54 50N	7 30W	12
Liffre	48 13N	1 32W	15
Liffy, R.	53 21N	6 13W	13
Lifton	50 40N	4 16W	8
Liger R.	47 10N	0 45E	58
Ligger, R.	50 21N	5 10W	8
Light R.	34 8s	138 43E	56
Lighthorne	52 12N	1 30W	8
Lighthouse, Cape	17 10N	87 27W	49
Ligifeltingen	47 24N	7 52E	17
Ligfordrum	54 48N	7 25W	12
Lightford	53 5N	0 13W	[illegible]
Ligluu	36 50N	47 33E	36
Lignières	46 44N	2 10E	15
Ligneville	48 9N	6 0E	[illegible]
Ligny	48 40N	5 19E	15
Ligor	8 10N	100 17E	40
Liguanea Is	35 0s	135 33E	56
‡ Liguria	44 40N	8 30E	59
Lim, Gulf of, or Lim Fiord	56 37N	8 32E	25
Likeri L.	38 23N	21 17E	34
Likhorleesk	60 48N	42 49E	27

Name.	Lat.	Long.	No. of Map.
Likiang	26 49N	100 45E	40
Li-kiang	26 55N	100 33E	55
Likochkino	56 27N	28 33E	27
Likouria	37 38N	23 1E	31
Lilburn	55 41N	1 57W	7
Lilford	[illegible]	0 29W	8
Lille	[illegible]	3 [illegible]	13
Lillers	[illegible]	2 [illegible]	13
Lillesand	58 15N	8 [illegible]	26
Lilleshall	52 [illegible]	[illegible]	8
Lilley	51 55N	0 [illegible]	8
Lilliesleaf	55 31N	2 [illegible]	10
Lillington	[illegible]	2 [illegible]	8
Lillo, Fort	[illegible]	4 [illegible]	19
Lilsele	64 [illegible]	19 [illegible]	26
Lilybaeum and Pr.	[illegible]	12 [illegible]	51
Lima	[illegible]	[illegible]	38
Lima	[illegible]	77 [illegible]	52
Lima Paz de	[illegible]	51 [illegible]	34
Lima, Ponta de	41 41N	8 [illegible]	30
Lima, R.	41 41N	8 [illegible]	30
Limao, See the Bosphorus			31
Limari, R.	30 43S	61 [illegible]	51
Limari Volcano	[illegible]	70 [illegible]	[illegible]
Limassol	[illegible]	33 [illegible]	60
Limbe, Pt.	[illegible]	[illegible]	12
Limbe, I.	[illegible]	[illegible]	40
Limber, Gr.	53 [illegible]	0 [illegible]	7
Limbourg	51 [illegible]	5 [illegible]	19
Limburg	[illegible]	[illegible]	19
Lion-go	24 [illegible]	[illegible]	[illegible]
Lion	49 10N	[illegible]	[illegible]
Lion d'Angers, le	47 30N	[illegible]	[illegible]
Lion River	27 [illegible]	[illegible]	[illegible]
Lion Mountain	31 7S	[illegible]	[illegible]
Lion's Valley	31 [illegible]	[illegible]	[illegible]
Lioubachevo	52 [illegible]	[illegible]	[illegible]
Lipari Isles	[illegible]	[illegible]	[illegible]
Lipari R.	[illegible]	[illegible]	[illegible]
Lipetsk	52 [illegible]	[illegible]	[illegible]
Lipomast	45 [illegible]	[illegible]	[illegible]
Lippe Detmold	52 [illegible]	[illegible]	[illegible]
Lippe River	51 [illegible]	[illegible]	[illegible]
Lippe Schaumbourg	52 [illegible]	[illegible]	[illegible]
Lippspring	51 [illegible]	[illegible]	[illegible]
Lippstadt	51 [illegible]	[illegible]	[illegible]
Liquest	[illegible]	[illegible]	[illegible]
Liri, River	41 [illegible]	[illegible]	[illegible]
Lisbon	[illegible]	[illegible]	[illegible]
Lisbon	38 42N	9 [illegible]	[illegible]
Lisburn	[illegible]	[illegible]	[illegible]
Lisieux	[illegible]	[illegible]	[illegible]
Liskeard	50 [illegible]	[illegible]	[illegible]
Lismore	[illegible]	[illegible]	[illegible]
Lissa	[illegible]	[illegible]	[illegible]
Listowel	[illegible]	[illegible]	[illegible]
Litchfield	[illegible]	[illegible]	[illegible]
Little	[illegible]	[illegible]	[illegible]
Littlehampton	50 [illegible]	[illegible]	[illegible]
Liverpool	53 24N	[illegible]	[illegible]
Liverpool Bay (Arctic Sea)	70 0N	128 20W	45-1
Liverpool Coast	71 10N	21 0W	55
Liverpool, New Brunswick	46 40N	64 50W	46
Liverpool, Nova Scotia	44 1N	64 48W	46
Liverpool and Manchester Railroad	[illegible]	2 36W	7
Liverpool Plains	[illegible]	[illegible]	[illegible]
Liverpool Range	[illegible]	[illegible]	[illegible]
Liverpool River	[illegible]	[illegible]	[illegible]
Livingston	[illegible]	[illegible]	[illegible]
Livingstone's Isle	62 [illegible]	61 [illegible]	1
Livonia, Gulf of	57 [illegible]	23 [illegible]	27
Lixuri	[illegible]	[illegible]	[illegible]
Lizard Point	49 [illegible]	5 [illegible]	8
Lizards Aux, R.	[illegible]	[illegible]	[illegible]
Llamellin	9 [illegible]	76 [illegible]	52
Llan Penal	[illegible]	[illegible]	[illegible]
Llan St Fraid	52 [illegible]	3 [illegible]	8
Llana	[illegible]	[illegible]	[illegible]
Llanafan	52 [illegible]	[illegible]	8
Llanaferth	52 [illegible]	[illegible]	8
Llanarmon	53 [illegible]	3 [illegible]	8
Llanarthney	[illegible]	4 [illegible]	8
Llanbabo	[illegible]	[illegible]	8
Llanbadarn	[illegible]	[illegible]	8
Llanbadrig	[illegible]	[illegible]	8
Llanbelig	[illegible]	[illegible]	8
Llanbedr	[illegible]	[illegible]	8
Llanbister	52 [illegible]	3 [illegible]	8
Llandaff	51 [illegible]	3 [illegible]	8
Llandilo	[illegible]	[illegible]	8
Llandovery	[illegible]	[illegible]	8
Llandudno	[illegible]	[illegible]	8
Llanelly	51 [illegible]	4 [illegible]	8
Llanfair	[illegible]	[illegible]	8
Llangollen	[illegible]	[illegible]	8
Llanidloes	[illegible]	[illegible]	8
Llanrwst	[illegible]	[illegible]	8
Llantrisant	51 [illegible]	3 [illegible]	8
Llanwrtyd	[illegible]	[illegible]	8
Llanymynech	[illegible]	[illegible]	8
Llerena	38 [illegible]	[illegible]	[illegible]
Llobregat, River	[illegible]	[illegible]	[illegible]
Loanda, St Paul de	[illegible]	[illegible]	[illegible]
Lobos Isles	[illegible]	[illegible]	[illegible]
Locarno	[illegible]	[illegible]	[illegible]
Loch Awe	[illegible]	[illegible]	[illegible]
Lochaber	[illegible]	[illegible]	[illegible]
Lochmaben	[illegible]	[illegible]	[illegible]
Lockerbie	55 [illegible]	3 [illegible]	10
Lockport	[illegible]	[illegible]	[illegible]
Lodi	[illegible]	[illegible]	[illegible]
Lofoden Isles	[illegible]	[illegible]	[illegible]
Logan	[illegible]	[illegible]	[illegible]
Logan C. H.	[illegible]	[illegible]	[illegible]
Logan River	27 [illegible]	[illegible]	[illegible]
Loge, River, or Ambriz	[illegible]	[illegible]	[illegible]
Loge, La	7 14S	13 0E	41
Loges, Grand	49 [illegible]	4 [illegible]	13
Loges, Petit	49 [illegible]	4 [illegible]	13
Loggerhead	[illegible]	[illegible]	[illegible]
Logie	[illegible]	[illegible]	9
Logie Buchan	[illegible]	[illegible]	9
Logie Coldstone	[illegible]	[illegible]	9
Logie, Easter	[illegible]	[illegible]	9
Logie Head	[illegible]	[illegible]	9
Logie, Old	[illegible]	[illegible]	9
Logroño	42 [illegible]	2 [illegible]	30
Lohardaga	[illegible]	[illegible]	[illegible]
Loir, River	47 [illegible]	0 [illegible]	15
Loir et Cher, Department of	47 40N	1 25E	15
Loire, Department of	45 [illegible]	4 15E	16
Loire, Lower, Department of	47 20N	1 46W	15
Loire, Upper, Department of	45 [illegible]	3 [illegible]	15
Loire, R.	47 [illegible]	2 [illegible]	15
Lokeren	51 [illegible]	[illegible]	19
Lombardy (Venetian)	45 47N	11 8E	31
Lombok, I.	8 [illegible]	116 [illegible]	41
Lomond, Ben	[illegible]	[illegible]	10
Lomond Hill, W.	56 15N	3 16W	10
Lomond, Loch	[illegible]	4 36W	10
London	51 31N	0 7W	8
London Colney	[illegible]	[illegible]	8
London, Upper Canada	42 58N	81 30W	46
London, New (Ohio)	[illegible]	[illegible]	47
Londonderry	54 [illegible]	7 [illegible]	12
Londonderry, Cape	[illegible]	127 [illegible]	41
Londonderry (Nova Scotia)	45 [illegible]	63 35W	46
Long Island (New York)	41 0N	73 0W	47
Long Island (Nova Scotia)	44 18N	66 20W	46
Longford	53 [illegible]	7 [illegible]	12
Longtown	[illegible]	[illegible]	7
Longwy	[illegible]	[illegible]	[illegible]
Loo	[illegible]	[illegible]	[illegible]
Lookers-on	12 [illegible]	173 [illegible]	41, 57
Looking glass, or Narrow R.	43 [illegible]	[illegible]	57
Lookout Mt.	[illegible]	[illegible]	[illegible]
Lopez, Cape	0 43S	8 50E	42
Lord Auckland's Group	51 0S	166 0E	41
Lord Howe's Group	5 30S	159 40E	41
Lord Howe's Isle	31 30S	159 [illegible]	41
Lord North's Isle	3 15N	131 [illegible]	41
Lorient	47 [illegible]	3 [illegible]	15
Lorraine	[illegible]	[illegible]	[illegible]
Lorrach	[illegible]	[illegible]	[illegible]
Lot, Department of	44 [illegible]	1 [illegible]	15
Lot et Garonne, Department of	44 [illegible]	0 25E	15
Lothians	[illegible]	[illegible]	[illegible]
Loughborough	52 [illegible]	1 12W	8

Name.	Lat.	Long.	No. of Map.
Loughbrickland	54 10N	6 18W	12
Lougherew	53 41N	7 5W	12
Loughglin	53 49N	8 31W	12
Loughrea	53 12N	8 34W	13
Loughrosbeg Bay	54 46N	8 28W	12
Loughrosmore Bay	54 46N	8 34W	12
Loug-ngan	32 10N	104 55E	40
Loughshiney	53 33N	6 6W	12
Louhans	46 37N	5 13E	18
Louis	55 0N	3 45W	10
Louisa	40 10N	83 0W	47
Louis Port	16 30N	61 28W	50
Louisburg	53 46N	9 46W	13
Louisburg (Cape Breton)	45 54N	60 3W	46
Louisburgh (North Carolina)	36 4N	78 22W	48
Louisiade, Archipelago of	10 0S	152 0E	41
‡ Louisiana	31 0N	92 0W	48
Louisiana (Missouri)	39 29N	91 0W	47
Louisville	38 15N	85 46W	47
Louisville (Georgia)	33 0N	82 25W	48
Louja, River	45 51N	16 45E	23
Loukh	66 56N	42 40E	27
Loukolanov	54 20N	44 23E	27
Lou-kiang	31 15N	117 5E	50
Loule	37 7N	7 54W	30
Lound	30 34N	70 20E	38
Lound	52 [illegible]N	1 4E	8
Loung	35 0N	107 0E	53
Loun-gan	31 45N	116 18E	40,53
Loun-gan	30 10N	113 0E	53
Loung-than chan Mountain	31 40N	111 0E	53
Loun-ngan	32 23N	104 20E	53
Lounovsk	61 16N	42 14E	27
Loupiac	44 34N	2 1E	16
Lourdes	43 5N	0 3W	16
Lourical	40 0N	8 42W	30
Lourieston	54 57N	4 5W	10
‡ Louristan	34 0N	49 40E	38
Lourosa	40 2N	7 54W	30
Louroux, le	47 31N	0 54W	15
Lourtier	46 3N	7 19E	17
Louta, River	60 46N	32 48E	27
Louth	53 24N	0 1E	7
Louth	54 53N	6 32W	12
‡ Louth, County	54 53N	6 25W	12
Loutrak	37 59N	22 58E	34
Loutraki	35 11N	24 6E	34
L'outsk	50 43N	25 25E	20
Louvain	50 54N	4 31E	19
Louveigne	50 32N	5 41E	19
Louviers	49 13N	1 11E	15
Louvigne du Desert	48 29N	1 7W	15
Loveren	57 15N	5 21W	9
Lovestow	51 41N	4 47W	8
Lovo	46 30N	16 35E	23
Lovrana	45 19N	14 17E	23
Lowa Wady	31 9N	36 35E	37
Lowang I	29 40N	122 5E	55
Lowaut, Jeb	14 47N	2 20E	44
Lowaut	14 27N	3 28E	44
Low Bentham	54 7N	2 31W	7
Low Isle	24 0S	131 0W	1
Low Isle	5 0N	149 30W	1
Low Isle	1 30S	144 15E	41
Low I.	38 4[illegible]N	24 33E	34
Low I.	37 3[illegible]S	176 0E	57
Low Point	9 30N	60 56W	52
Low Trenchard	50 40N	4 10W	8
Lowell	42 45N	71 19W	47
Lowenberg	51 5N	15 32E	24
Lowergill	57 25N	6 40W	9
Lowes, L. of	55 27N	3 15W	10
Lowestoft	52 29N	1 44E	8
Loweswater	54 35N	3 20W	7
Lowick	54 16N	3 6W	7
Lowick	55 39N	1 58W	7
Lowiez	52 8N	20 0E	20
Lowinsk	52 20N	16 55E	24
Lowisa	60 28N	26 18E	27
Lowkham	20 40N	85 12E	39
Lowland Bay	37 47S	176 47E	57
Lowly Port	32 [illegible]S	137 50E	56
Lowoatz	50 30N	13 58E	23
Lows, L. of	56 35N	3 32W	10
Lowther	54 36N	2 45W	7
Lowthers, The	55 23N	3 46W	10
Lowton	53 28N	2 35W	7
Lowtown	58 15N	3 23W	9
Loxa	3 58S	79 5W	52
Loxa, or Loja	37 10N	4 18W	30
Loxbere	50 57N	3 32W	8
Loxwood	51 4N	0 31W	8
Loyalty Isle	21 30S	168 0E	1
Loyn	57 15N	4 7W	9
Loyne, R	54 7N	2 42W	7
Lozant	50 35N	4 20W	8
Lozere, Mount	44 24N	3 52E	16
‡ Lozere, Department of	44 32N	3 31E	16
Lozovka	55 [illegible]N	21 15E	27
Los Verknia	49 2[illegible]N	40 41E	28
Lozzorai	40 6N	9 38E	32
Luagern	46 47N	8 10E	17
Luanze	16 45S	31 20E	42
Luanze	16 9S	29 18E	42
Luarca	43 34N	6 35W	30
Luban Isle	13 42N	120 15E	40
Lubasz	52 50N	16 30E	24
Lubban	32 6N	35 13E	37
Lubben	51 54N	13 53E	24
Lubeck	53 51N	10 48E	25
‡ Lubeck	53 50N	10 49E	21
Lubeck, Gulf of	54 3N	11 0E	25
Luben	52 47N	10 43E	21
Luben	51 23N	16 14E	24
Lubbeke	52 18N	8 36E	21
Lubian	42 1N	6 51W	30
Lubiewo	53 28N	18 4E	24
Lubintsa	43 52N	22 13E	31
Lublin	51 13N	22 30E	28
Lublinitz	50 41N	18 47E	24
Lubio	49 11N	20 30E	23
Lubo	18 35S	36 0E	42
Lubok Isle	5 53S	11[illegible] 55E	40
Lubrin	37 9N	2 13W	30
Luc	44 38N	5 52E	16
Luc	46 11N	7 17E	17
Luc, le	43 23N	6 18E	16
Luc en Diois	44 36N	5 26E	16
Lucan	53 22N	6 26W	13
‡ Lucania	40 23N	16 0E	59
Lucas, S.	23 45S	64 14W	53
Lucaya Isle	26 40N	77 0W	50
‡ Lucca	43 56N	10 27E	31
Lucca	43 51N	10 28E	31
Lucca	18 25N	78 5W	50
Luce Abbey	54 53N	4 48W	10
Luce Bay	54 45N	4 48W	10
Luce, Glen	54 53N	4 47W	10
Luce, New	54 56N	4 51W	10
Luce Water	54 53N	4 49W	10
Lucea	18 26N	78 12W	50
Lucea Harbour and Rs.	18 27N	78 11W	50
Luciensteig	47 4N	9 27E	17
Lucena	37 29N	4 28W	30
Lucenay l'Eveque	47 4N	4 16E	15
Lucepara Isle	3 10S	106 3E	40
Lucera	41 30N	15 16E	31
Lucerano	44 53N	7 25E	31
Luceria	41 32N	15 15E	59
Luceria	45 51N	10 0E	59
Luchnupoor	25 18N	87 6E	39
Luchow	52 59N	11 5E	21
Luchy	48 3N	24 24E	23
Lucia, S. R.	34 10S	58 0W	53
Luckau	51 48N	13 43E	24
Lucker	55 34N	1 45W	7
Luckham	51 11N	3 33W	8
Luckipoor	23 0N	90 56E	39
Lucknow	26 52N	80 58E	39
Luckput	23 53N	68 58E	38,39
Lucus Asturum	43 5N	5 45W	30
Lucus Augusti	42 55N	7 50W	30
Lucy, les Bois	47 34N	3 55E	15
Lud, Cape	[illegible] 15N	2 29W	10
Ludborough	53 27N	0 5W	7
Ludbreck	46 15N	16 30E	23
Ludd	31 56N	34 55E	37
Luddan	55 6N	7 22W	12
Luddington	53 40N	0 44W	7
Lude	56 45N	3 47W	9
Lude, Le	47 38N	0 8E	15
Ludenscheid	51 13N	7 44E	21
Luder, River	50 37N	9 41E	22
Ludorup	55 10N	11 14E	25
Ludgershall	51 16N	1 37W	8
Ludham	52 43N	1 31E	8
Ludlow	52 22N	2 42W	8
Ludlow R	51 40N	17 30E	24
Ludney	53 30S	115 35E	57
Ludwigsburg	48 55N	9 12E	22
Ludwigslust	53 22N	11 31E	21
Luenna	7 25S	78 37W	52
Luffincott	50 45N	4 20W	8
Lugano	46 0N	8 57E	31
Lugano, Lake	45 57N	8 50E	31
Lugate Castle	55 42N	2 56W	10
Lugdunum	45 50N	4 50E	58
Lugdunum	52 10N	4 40E	58
Lugnaquilla Mt.	52 58N	6 31W	13
Lugo	42 55N	7 50W	30
Lugo	44 30N	11 51E	31
Lugos	45 41N	21 50E	23
Lugton Water	55 41N	4 30W	10
Luguvallum	55 3N	3 0W	58
Luibeoilt	57 54N	4 44W	9
Lular Lake	34 12N	90 2E	39
Luib	56 25N	4 26W	10
Luichart	57 38N	4 46W	9
Luichart, Loch	57 37N	4 44W	9
Lui-cheou	30 52N	110 0E	55
Lui Glen	57 2N	3 35W	9
Luines	47 24N	0 32E	15
Luing, Isle	56 15N	5 37W	10
Luing L.	57 7N	4 50W	9
Luing Sound, of	56 14N	5 40W	10
Luiro	67 14N	27 47E	27
Luisiana	37 30N	5 17W	30
Luis R. St.	17 0S	61 0W	52
[illegible]	53 31N	10 57E	21
Lui-tcheou	21 50N	116 52E	40
Lukeswell	52 24N	7 11W	13
Lukh	26 10N	68 3E	39
Lukhia	9 0N	63 14E	39
Lukhauer	49 27N	12 15E	22
Lukkee	26 11N	69 1E	39
Luk [illegible]	2 32N	102 0E	40
‡ Lulea	67 0N	20 0E	26
Lulea	65 30N	22 5E	26
Lulea, River	65 33N	22 5E	26
Lullington	52 44N	1 30W	8
Lulworth	50 38N	2 12W	8
Lumberton	34 38N	79 10W	48
Lumbin	45 16N	5 54E	16
Lumbo	11 35S	14 20E	42
Lumbre de Barbara, Sa	3 40S	63 25W	53
Lumbreras	24 52S	63 18W	53
Lumbreras	41 50N	2 31W	29
Lumino	46 14N	9 2E	17
Lumley Great	54 50N	1 33W	7
Lumper	1 55S	102 1E	40
Lumphanan	57 8N	2 40W	9
Lun	6 10N	124 28E	40
Luna	44 0N	10 0E	59
Luna	40 25N	1 7W	10
Lunae Montes	5 0N	26 0E	58
Lunahdin	60 27N	1 3W	10
Lunan	56 40N	2 28W	10
Lunan Water	56 38N	2 36W	10
Lund	53 56N	0 31W	7
Lund	55 43N	13 10E	26
Lundbeck	56 57N	9 30E	25
Lundbye	55 18N	11 18E	25
Lunde	55 17N	10 11E	23
Lunde	58 26N	6 22E	26
Lunden	57 4N	10 17E	25
Lunden	54 22N	9 6E	25
Lundegaard	56 44N	9 56E	23
Lundge Lake	34 35N	71 35E	38
Lundge R.	34 15N	71 56E	39
Lundie	56 31N	3 1W	10
Lundrum	55 55N	9 45E	25
Lundy Isle	51 11N	4 39W	8
‡ Luneburg	52 50N	10 20E	21
Luneburgh	53 17N	10 27E	21
Lunel la Ville	43 38N	4 8E	16
Lunenburgh (Nova Scotia)	44 24N	64 23W	46
‡ Lunenburgh (Nova Scotia)	44 36N	64 30W	46
Lune River	54 30N	2 7W	7
Lune, River	54 2N	2 51W	7
Lunesung	60 22N	1 0W	10
Luneville	48 34N	6 31E	15
Lunga	21 15N	81 25E	39
Lunga, Isle	56 11N	5 43W	10
Lungall	56 50N	5 48W	9
Lungar	35 50N	66 10E	38
Lungard	57 21N	5 0W	9
Lungern	46 46N	8 10E	17
Lung-men-ting	21 43N	109 0E	55
Lungti R.	34 10N	77 20E	39
Lungwitz	50 47N	12 46E	22
LunkaMar	40 15N	26 54E	33
Lunnan	55 6N	8 18W	12
Lunteren	52 7N	5 37E	18
Lupata, Serra de	15 0S	34 40E	42
Lupenina	42 59N	24 13E	33
Lupke	52 39N	15 29E	24
Lupone, M.	43 21N	13 34E	31
Lupoto, Mounts.	40 53N	16 40E	32
Lupow	54 25N	17 24E	24
Lupp, River	51 24N	12 2E	24
Luppit	50 51N	3 11W	8
Luptow	54 48N	17 48E	24
Luquido	40 40N	9 20E	59
Luquin	40 30S	68 10W	51
Lurbe, Paso de	20 0S	59 55W	53
Lurbreak	54 54N	5 9W	10
Lure	47 41N	6 30E	15
Lurgan	54 28N	6 20W	12
Lurgan Green	54 37N	6 23W	12
Lurgan, Loch	58 3N	5 12W	9
Lurganboy	54 20N	8 11W	12
Lurgershall	51 2N	0 41W	8
Lurgualich	56 29N	3 48W	10
Luribay	17 0S	67 11W	52
Luro	20 8N	20 47E	33
Lurthpoor	24 36N	78 22E	39
Lurup	53 50N	9 55E	25
Lus	42 50N	0 1W	16
Lusannays Isle	8 15S	150 0E	41
Luschingen	46 59N	9 1E	17
Lusignan	46 26N	0 5E	16
Lusino	54 12N	18 5E	24
‡ Lusitania	39 0N	7 0W	58
Lusk	53 32N	6 10W	12
Luskentura	57 51N	6 51W	9
Lusnin	40 56N	19 36E	33
Luss	56 6N	4 37W	10
Lussac	46 24N	0 42E	16
Lussagivan	56 4N	5 56W	10
Lussan, el	30 26N	34 26E	37,43
Lustleigh	50 37N	3 42W	8
Lustruther	55 23N	2 34W	10
Lu-try	54 12N	0 [illegible]	7
Lutchu	44 47N	27 42E	33
Luterine	36 57N	14 25E	32
Lutetia	49 0N	2 0E	58
Luther R.	56 50N	2 31W	9
Luthern	47 4N	7 55E	17
Luthrie	56 2[illegible]N	3 5W	10
Lutisburg	47 24N	9 3E	17
Lutke Gast	53 14N	6 16E	18
Luton	51 52N	0 26W	8
Lutry	46 30N	6 42E	17
Lutten	52 45N	8 21E	21
Lutterberg	51 22N	9 39E	21
Lutterworth	52 27N	1 12W	8
Lutton	52 50N	0 9E	8
Lutton	52 30N	0 22W	8
Lutzen	51 16N	12 10E	21
Luvico	45 50N	8 40E	31
Luwa	23 36N	86 30E	39
Luzan	34 40N	[illegible]	51
Luzon H	[illegible]	[illegible]	51
Luzapatuba River	31 2[illegible]N	84 [illegible]W	40
Luzein	46 54N	9 46E	17
Luxembourg	49 37N	6 10E	19
‡ Luxembourg, Grand Duchy of	49 53N	5 30E	19
Luxeuil	47 47N	6 21E	15
Luxor	25 [illegible]N	32 [illegible]E	43
Luxullion	50 [illegible]N	4 [illegible]W	8
Luya	5 [illegible]S	78 0W	52
Luzens	46 41N	6 50E	17
Luzerd	49 7N	2 27W	15
‡ Luzern	47 2N	8 10E	17
Luzern	47 [illegible]N	8 10E	17
Luzern, Lake of	46 58N	8 20E	17
Luzon Isle	16 10N	121 0E	40
Luzy	46 40N	3 0E	15
Luzy	48 3N	5 14E	15
Luzzi	39 6N	16 2[illegible]E	32
Ly, River	51 14N	3 40E	19
Lyakoura Mt	38 33N	22 [illegible]E	34
Lyal, Isle	[illegible]	[illegible]	46
Lycaea	5 45S	66 [illegible]	50,59
Lybster	58 17N	3 16W	9
‡ Lycaonia	37 50N	31 0E	59
Lychen	53 10N	13 7E	21
Lychnidus	41 3N	20 55E	59
Lychnitis L.	41 5N	20 40E	59
Lychnitis Palus	40 10N	45 15E	59
Lycimos	31 0N	32 14E	60
‡ Lycia	36 30N	29 15E	59
Lycirna	40 10N	21 34E	34
Lyck	53 48N	22 18E	24
Lyckeela	64 36N	18 37E	26
Lycopolis	27 10N	31 12E	60
Lycosura	37 22N	22 2E	34
Lyctus	35 12N	25 14E	59
Lycus R.	36 0N	43 31E	59
Lycus R.	33 53N	35 31E	37
Lycus R.	37 50N	29 30E	59
Lycus R.	40 37N	37 5E	59
Lycus R.	41 15N	31 29E	59
Lycus R.	39 37N	40 15E	59
Lydeate	51 31N	2 50W	7
Lydd	50 57N	0 54E	8
Lydda	31 56N	34 51E	37
Lyddington	52 33N	0 43W	8
Lyderstone	52 52N	0 41E	7
Lydford Mt	51 5N	2 36W	8
‡ Lydia	38 12N	28 0E	59
Lydney	51 43N	2 31W	8
Lydoch, Loch	56 37N	4 37W	10
Lyell Mt.	30 57S	142 3E	56
Lyit	54 54N	8 31E	25
Lygum Kloster	55 4N	9 0E	25
‡ Lygd	2 30N	19 0E	54
Lykodima Mt	36 54N	21 52E	34
Lykvin	54 4N	36 8E	28
Lylan	37 4N	46 12E	34
Lymanow	49 42N	20 29E	24
Lymbara, Mount	40 49N	9 8E	32
Lyme Regis	50 44N	2 56W	8
Lymington	50 46N	1 33W	8
Lympstone	50 40N	3 24W	8
Lynchburgh	37 15N	79 20W	48
Lynches R.	34 0N	80 0W	48
Lynchmere	51 2N	0 48W	8
Lyndale	57 32N	6 24W	9
Lyndelsee	57 14N	10 17E	25
Lyndhurst	50 53N	1 38W	8
Lyne	55 45N	8 34E	25
Lyne	56 21N	3 36W	9
Lyne W.	55 39N	3 20W	10
Lyneburg	57 1N	3 59W	9
Lyneham	51 30N	1 58W	8
Lynemore	57 18N	3 3W	9
Lyng East	51 3N	2 56W	8
Lyngaas	56 20N	10 1E	25
Lyngbye	57 27N	9 48E	25
Lyngdal	58 6N	6 50E	26
Lynn Regis	52 46N	0 23E	8
Lynn Canal (New Norfolk)	58 30N	135 30W	45
Lyoe, Isle	55 2N	10 8E	25
Lyon	45 45N	4 49E	16
Lyon Cape	69 40N	122 30W	45-1
Lyon Inlet	66 40N	85 0W	45-1
Lyon Loch	56 32N	4 32W	10
Lyon River	56 37N	4 13W	10
Lyondech	56 26N	3 33W	10
‡ Lyonnois	45 35N	4 40E	14
Lyons, Gulf of	43 0N	4 30E	15
Lyons (New York)	43 4N	77 5W	47
Lyracelina	40 58N	26 54E	50
Lysa	38 58N	42 30E	36
Lysa	30 26N	34 26E	37,43
Lyse Fiord	59 0N	6 0E	26
Lysimachia	40 30N	26 45E	59
Lyss	47 4N	7 [illegible]E	17
Lystra	37 25N	33 25E	59
Lystrup	55 16N	12 3E	25
Lytham	53 44N	2 59W	7
Lythe	54 31N	0 43E	7

M

Name.	Lat.	Long.	No. of Map.
Ma	22 50N	90 8E	40
‡ Maachathetes	33 20N	35 45E	37
Maadid, Lake	31 12N	30 6E	43
Maagrammum	8 5N	80 0E	58
Maaklab	35 55N	14 26E	32
Maan	30 9N	35 33E	43
Maaren	51 48N	5 24E	18
Maarhees	51 18N	5 37E	18
Maarum	53 2N	12 11E	25
Ma'lula	33 40N	36 36E	36
Maas	54 50N	8 24W	12
Maaseyck	51 5N	5 46E	19
Maasi	60 31N	23 7E	26
Maasland	51 57N	4 26E	18
Maasoë Isle	71 0N	25 0E	26
Maat	27 38N	77 50E	39
Maatsuyker's Isles	43 33S	146 50E	41
Mabaglot	57 37N	7 21W	9
Mabah	14 33N	15 0E	42
Mabbrook	19 7N	0 22E	42
Maber River	0 20S	64 52E	52
Maberry Lake	55 2N	4 40W	10
Mabilykurray	9 11N	76 35E	39
Mablethorpe	53 20N	0 7E	7
Mabon, Cape	46 14N	61 30W	46
Macaco, Lake	20 35N	81 4W	49
Macajahy River	2 7S	61 20W	52
Macala	14 25N	40 30E	58
Macao	20 31N	7 50W	39
Macao	22 15N	113 28E	35
Macao, New	21 20N	107 30E	55
Macapa	0 [illegible]S	50 50W	54
Macapilo	26 9S	62 55W	53
Macarnea	32 50N	12 56E	59
Macareo Cape	9 5N	61 44W	52
Macarthur River	37 30S	147 0E	60
Macas, Vand. R.	29 31S	10 8W	44
Macas	2 30S	77 55W	52
Macassar	5 10S	119 42E	40
Macassar, Straits of	0 0S	118 50E	40
Macassipe	8 30S	62 50W	52
Macassipe River	8 22S	62 55W	54
Macauley's Isle	29 50S	178 0W	1
Maccareso	41 52N	12 12E	31
Maccarrol	35 42N	79 40W	48
Macceary R.	17 48S	77 18W	50
Macclesfield	53 16N	2 8W	7
Macclesfield Bank	15 40N	114 20E	40
Macchuers Inlet	2 38S	33 30E	41
Macclune	[illegible]	90 30W	48
Maccon River	31 [illegible]N	91 51W	48
Macconnelsville	39 10N	81 50W	47
Macculloch Cape	72 10N	75 0W	45-1
MaccullochRange	31 45S	143 30E	56
Macdermott L.	30 50S	147 41E	57
Macdonald R.	33 5S	150 52E	56
Macduff	57 40N	2 30W	9
Macduff Castle	56 10N	3 3W	10
Macduff's Cave	56 11N	2 50W	10
‡ Macedonia	41 0N	21 50E	31,59
Macenn	9 30N	35 42W	54
• Maceira, Great	20 20N	58 30E	35
• Maceira, Little	20 10N	57 40E	35
Mace's Bay	45 3N	66 30W	46
Macestus R.	39 10N	28 30E	59
Macha	22 47N	78 25E	39
Macha	18 52S	66 10W	53
Machachi	0 [illegible]S	78 40W	52
Machado	9 21S	70 0W	51
Machado, Isle	0 [illegible]S	49 50W	54
Machado River	9 [illegible]S	6[illegible] 25W	52
Machado River	9 0S	61 5W	51
Machado, River	8 10S	62 40W	54
Machan	57 23N	7 22W	9
Macharie	55 40N	6 14W	10
Machede	30 30N	7 19W	30
Macheewarn	30 49N	70 12E	39
Machery	27 19N	76 50E	39
Machery Moynach	57 24N	7 3W	9
Machiana, Isle	0 [illegible]S	49 40W	54
Machias	44 44N	67 25W	47
Machias Bay	44 49N	67 20W	47
Machias Bay	44 37N	67 10W	47
Machichaco, Cape	43 27N	2 50W	29
Machecoul	46 [illegible]N	72 40W	46
Machico, H. de	31 44N	16 46W	42
Machico, V., de	31 43N	16 46W	42
Machias River	46 45N	67 45W	47
Machias River	44 30N	68 30W	46
Machoerus	31 47N	35 47E	37
Machopa	29 54N	107 42E	40
Machory	53 31N	6 43W	13
Machoura, River	0 25S	40 40E	42
Machrihanish B.	55 25N	5 47W	10
Machry	55 37N	5 10W	10
Machynlleth	52 35N	3 50W	8
Macintosh, C. H.	31 34N	81 20W	48
Macintoshville	31 31N	81 10W	48
Mackarky	52 36N	7 45W	13
Mackoy Bridge	54 17N	6 8W	12
Mackenzie, River	64 40N	135 10W	45
Mackintosh R.	41 45S	145 50E	57
Mackworth	52 56N	1 33W	7
Macleansboro	38 8N	88 29W	47
Macleay River	29 45S	151 20E	56
Macleay River	31 0S	152 40E	56
Macleods Maidens	57 21N	6 32W	9
Macnet Seral	40 15N	56 10E	35
Macminville	35 40N	85 50W	48
Macnean, Lough	54 40N	7 58W	12
Macollop	52 9N	8 4W	13
Macomades Minores	34 30N	10 22E	59
Macomades Syrtis	31 14N	17 10E	59
Macomer	40 20N	8 40E	32
Macoumas	26 5S	61 33W	53
Macon	32 49N	83 38W	48
Macon	46 18N	4 49E	16
Maconia	38 31N	28 35E	59
• Maconochie R.	38 10S	146 57E	56
Macoraba	24 30N	40 0E	58
Macosquin	55 6N	6 13W	12
Macotera	40 54N	5 16W	30
Macpherson Mt	31 3S	14[illegible] 54E	56
‡ Macquarie	31 30S	152 [illegible]	56
Macquarie Creek	30 20S	147 30E	56
Macquarie Harbour (Van Diemen's Land)	42 14S	145 20E	41,57
Macquarie Lake	33 5S	151 35E	56
Macquarie, Marshes of	30 43S	147 30E	56
Macquarie, Port	31 27S	152 54E	41,56
Macquarie Range	31 30S	145 55E	56
Macquairie River	33 30S	151 25E	41
Macquarie, River	31 10S	147 47E	56
Macquarie, River	41 40S	147 18E	57
Macquarie's Isle	54 50S	159 50E	1
Macquoid, or Kent River	34 35S	117 5E	57
Macrina	38 28N	21 40E	34
Macronisi Isle	37 42N	24 8E	34
Macronisi, Helene	37 42N	24 6E	34
Macron-tichos	41 17N	28 35E	59
Macroom	51 54N	8 55W	13
Macuco	5 12S	73 5W	52
Macula Town	14 45N	49 50E	35
Macunis	19 22S	42 10W	54
Macuria	5 5N	52 30W	54
Macyna	38 21N	21 42E	34
Madagascar Isle	19 0S	46 52E	42
Madali	31 40N	64 1E	30
Madalikna Isle	41 14N	9 25E	31
Madame Isle	45 32N	61 5W	46
Madarus	47 21N	20 49E	23
Madawaska River	47 19N	68 17W	46
Madawaska River	45 24N	76 22W	46
Madawaska	47 16N	68 [illegible]W	46
Maddalena	15 12N	7 27E	31
Maddie Loch	56 10N	4 36W	9
Maddin	54 16N	6 44W	12
Maddington	51 12N	1 54W	8
Maddy, Castle	55 11N	4 20W	10
Maddy, Loch	57 38N	7 6W	9
Madeba	31 43N	35 54E	37
Madeira Islands	33 0N	16 30W	1
Madeira Isle	31 45N	17 0W	42
Madeira, River	3 16S	58 4W	54
Madely	52 38N	2 26W	8
Madhoopoor	27 25N	75 42E	39
Madian	28 23N	34 40E	29
Madicunda	17 35N	79 33E	39
Madich Lake	31 14N	30 5E	60
Madigole	18 0N	82 52E	39
Madingley	52 14N	0 3E	8
Madington	55 48N	2 3W	10
Madison	38 30N	78 20W	47
Madison, Georgia	33 34N	83 32W	48
Madison (Indiana)	38 40N	85 26W	47
Madison (4 Lakes)	43 0N	89 0W	47
Madison, Old, Ft.	40 41N	91 14W	47
Madison (Tennessee)	35 20N	85 16W	48
Madisonville	30 33N	90 2W	48
Madisonville	37 17N	87 24W	48
Madjicosima Isle	25 30N	124 20E	40
Madoes, S.	56 32N	3 16W	10
Madou Isle	7 32S	121 33E	40
Madrano	46 32N	8 37E	17
Madras	13 13N	80 12E	39
‡ Madras	14 0N	79 0E	59
Madre de Dios, R.	12 30S	70 35W	52
Madron	50 7N	5 35W	8
Madre de Dios, Isle	50 20S	75 30W	51
Madre, Lake	24 25N	97 54W	49
‡ Madrid	40 27N	3 30W	30
Madrid	40 25N	3 42W	30
Madridejos	39 28N	3 32W	30
Madrigal	41 5N	4 59W	30
Madrigalejo	39 5N	5 37W	30
Madris	17 3N	9 21E	17
Madris, River	46 36N	9 25E	17
Madronera	39 22N	5 40W	30
Madupoor	21 15N	70 7E	39
Madura	9 46N	78 12E	39
Madura Isle	7 0S	113 20E	41
Madura, Strait of	7 10S	112 48E	40
Madurah, Jeb.	30 56N	35 11E	60
Maeander River	37 35N	27 30E	59
Maella	41 7N	0 7E	21
Maentwrog	52 57N	3 57W	7
Maeotis Palus	46 5N	36 30E	59
Maesniel	51 11N	6 1E	18
Maestre, Arcs del	40 20N	0 5W	29
Maestricht	50 51N	5 40E	18
Maestu	42 40N	2 21W	29
Mafra	38 51N	9 21W	30
Magaba M.	10 28S	32 55E	59
Magadino	46 9N	8 52E	17
Magalest, B.	42 25N	27 3E	33
Magar	30 26N	34 3E	43
Magas	41 57N	4 30W	30
Magasbert	40 2[illegible]N	43 0E	38
Magazino	40 2[illegible]N	16 46E	32
Magdala	12 51N	38 31E	37
Magdalen Islands	47 4[illegible]N	61 40W	45
Magdalen River (Gaspe)	40 0N	65 7W	46
Magdalena	41 17N	8 39W	30
Magdalena	35 4S	57 3[illegible]W	53
Magdalena Bay	4 30N	111 5[illegible]W	49
Magdalena, River	11 2N	74 40W	52
Magdeburg	52 7N	11 41E	21
Magdenburg	5 17N	54 45W	54
Magdidun	30 58N	32 24E	60
Mageo Isle	54 47N	5 41W	12
Mageran	7 [illegible]S	110 10E	40
Magellan, Straits of	54 0S	71 0W	51
Mageltving	51 58N	11 17E	25
Maggia	46 1[illegible]N	8 45E	17
Maggiore, Lake	46 0N	8 41E	31
Maggotty R. and Cove	18 27N	78 7W	50
Maggs	33 32N	9 17E	44
Maghera	53 14N	5 53W	12
Maghera	54 5N	6 41W	12
Maghera Clogher	55 5N	8 10W	12
Magheracloone	54 [illegible]N	6 46W	12
Magherareggan	54 4[illegible]N	7 31W	12
Magherafelt	54 45N	6 37W	12
Magheralin	54 28N	6 16W	12
Magheramully	54 27N	6 12W	12
Magheraveely	54 12N	7 17W	12
Maghery	54 55N	8 28W	12
Maghery	54 31N	6 35W	12
Maghull	53 31N	2 57W	7
Magillicuddy Reeks	52 0N	9 44W	13
Magilligan Point and Town	55 12N	6 58W	12
Magindanao	7 6N	124 30E	40
Maglado M	30 5[illegible]N	21 40E	34
Maglaj	44 38N	18 16E	33
Maglehem	55 51N	14 6E	26
Maglia	35 17N	25 34E	33
Magliano	42 36N	11 18E	31
Magliano	42 21N	12 29E	31
Maglich	43 17N	20 42E	33
Magna	0 35S	68 44W	53
Magnac	45 30N	1 22E	16
Magnesia	37 50N	27 30E	59
Magnesia	38 30N	27 25E	36,59
Magnetic Pole	70 6N	96 [illegible]W	45-1
Magnisi	37 10N	15 15	32
Magnor	59 59N	12 9E	26
Magnum Littus	2 30N	46 0E	58
Magnum Ostium	21 20N	88 [illegible]	58
Magnum Prom.	1 0S	104 30E	58
Magnuszow	51 46N	21 15E	28
Magny	49 9N	1 46E	15
Magny	46 51N	3 0E	15
Mago	26 35N	5[illegible] 30E	38
Magodiano	37 30N	22 8E	34
Magontiacum	49 55N	8 0E	58
Magor	51 35N	2 50W	8
Magorna R.	33 50N	35 31E	31
Magourney	51 55N	8 44W	13
Magra, River	44 1N	10 0E	31
Magro, River	39 0N	0 24W	29
Maguaran R.	7 0S	61 50W	54
Maguari, Cape	0 8S	48 5W	54
Ma-Guei	28 35N	104 13E	55
Maguire Bridge	54 17N	7 29W	12
Maguldes	30 16N	19 41E	34
Magura M	45 34N	24 40E	33
Magus Moor	56 19N	2 53W	10
Maha R.	20 3N	88 30E	39
Mahabaleshwar Hills	17 50N	73 35E	39
Mahabalipuram	12 50N	80 [illegible]E	39
Mahaleu, Ras al	33 [illegible]N	11 [illegible]E	44
Mahajinu	28 41N	74 5[illegible]E	30
Mahaks Kraal	31 [illegible]S	29 15E	44-1
Mahallet-el-Kebir	30 59N	31 10E	43
Mahamedia	32 0N	57 [illegible]E	30
Mahamumedjik	36 38N	46 [illegible]E	36
Mahan	30 42N	57 [illegible]E	38
Mahanadia	20 23N	85 50E	37
Mahanuddy, River	20 20N	86 [illegible]E	39
Mahara	34 27N	10 18E	44
Mahattah	0 5N	86 6E	(39)
• Mahawili	3 40N	44 22E	36
Mahe	11 16N	75 33E	39
Mahe Aurelio	5 0S	53 0E	1
Mahe	11 34N	73 35E	39
Mahee Perooah	20 3N	56 24E	39
Mahendpoor	23 26N	75 38E	39
Mahia	39 11S	177 5[illegible]E	57
Mahim	19 36N	72 48E	39
Mahlberg	51 26N	13 14E	24
Mahlbery	21 5N	86 24E	(39)
Mahmudiyeh Kaich	38 20N	43 35E	36
Mahmudpoor	24 28N	80 40E	39
Mahmur	36 34N	10 5E	44
Mahnaal	19 20N	76 15E	39
Mahmeh	32 23N	35 50E	37
Mahomedabad	32 3N	56 1E	38
Mahomedabad	27 14N	81 5E	39
Mahommed	24 57N	60 37E	39
Mahon	39 52N	4 31E	29
Mahon	29 40N	56 40E	38
Mahone Bay	44 20N	64 14W	46
Mahoo	39 14N	44 50E	38
Mahoofoo	8 32N	103 5[illegible]E	33
Mahoon	36 44N	4 50E	38
Mahoor	19 50N	78 0E	39
Mahora	39 15N	1 55W	29
Mahou	18 30N	104 3[illegible]E	40
Mahowl	26 3N	82 50E	39
Mahrenburg	46 38N	15 15E	23
Mahurangi Harb.	36 35S	174 50E	57
Mai	12 18N	100 2E	40
Maia, River	60 20N	133 30E	35
Maiano	36 51N	33 21E	36
Maich Br.	55 46N	4 46W	10
Maiche	47 14N	6 5E	15
Maida	38 55N	16 20E	32
Maidanbek	44 21N	21 57E	33
Maiden Bradley	51 9N	2 16W	8
Maiden Newton	50 47N	2 34W	8
Maiden Pap	58 14N	3 36W	9
Maiden Paps	55 19N	2 47W	10
Maidenhead	51 31N	0 43W	8
Maidens, The	54 55N	5 45W	10
Maidstone	51 17N	0 31E	8
Maiduck	18 7N	78 13E	39
Maidwell	52 22N	0 55W	8
Malford	52 42N	3 13W	8
Maikur	20 11N	76 35E	39
Mailah River	35 4N	4 16E	44
Mailleray	49 30N	0 47E	15
Mailly	48 39N	4 14E	15
Main	31 56N	35 10E	37
Main	54 53N	3 3W	10
Main	31 45N	35 52E	37
Main Gulley. See Norfolk I.			56
Main Pass	29 10N	89 58W	48
Main Point	41 3S	62 40W	53
Main, River (Antrim)	54 43N	6 18W	12
Main, River (Wigton)	54 52N	4 48W	10
Maina	54 31N	48 50E	27
Maina	36 30N	22 23E	34
Mainah	29 5N	70 42E	39
Mainaloe R.	24 [illegible]S	28 20E	44
Mainburnheim	49 39N	10 10E	22
‡ Maine	45 0N	69 0W	47
‡ Maine	48 0N	0 0W	14
‡ Maine and Loire, Department of	47 23N	0 35W	15
‡ Maine and Tauber	49 33N	9 30E	22
‡ Maine, Lower	50 0N	10 0E	22
Maine, Rother, R.	50 3N	11 22E	22
‡ Maine, Upper	49 57N	11 30E	22
Maine Weiss, R.	50 3N	11 22E	22
Mainhardt	49 4N	9 32E	22
Mainland (Shetland)	60 18N	1 20W	10
Mains	56 30N	2 57W	10
Maintown	57 30N	3 35W	9
Maior, Campo	5 [illegible]S	42 8W	54
Maira, River	44 47N	7 42E	31
Maire, St. of le	54 50S	65 0E	51
Mairtin	26 30N	74 8E	39
Mairton	54 55N	4 30W	10
Mais, or Castelorizo	36 9N	29 30E	36
Mais Fl	25 0N	73 30E	38
Maisa	46 30N	10 41E	23
Maisdy	1 40N	77 31E	39
Maiskaia	60 50N	13[illegible] 50E	35
Maismore	51 54N	2 15W	8
Maison Neuve	47 24N	4 20E	15
Maison Neuve	46 [illegible]N	5 56E	15
Maison Rouge	48 [illegible]N	3 1E	15
Maiswaun	21 17N	70 26E	39
Maital R.	41 15S	173 18E	57
Maithie, A	34 23N	3 7E	44
Maitland	32 47S	151 35E	56
Maitland, River	43 40N	81 50W	46
Majadas, Las	40 16N	2 2W	30
Majambo Bay	15 30S	46 30E	42
Majors Gully. See Norfolk I.			56
Majosa Cape	35 55N	14 18E	32
Majegnik Pass	34 [illegible]N	60 30E	39
Majerosimah Is.	24 [illegible]N	125 0E	28
Majorca, Isle	39 [illegible]N	2 5E	29
Majyre	31 5N	6 30E	44
Makallo	0 2S	27 50E	34
Makalta	35 3N	10 55E	44
Makarev	50 0N	45 15E	27
Makariev	57 46N	43 50E	27
Makarovo	57 25N	43 30E	27
Makarsa	32 11N	77 13E	39
Makarse Bay	36 1N	14 6E	33
Makasuna Plains	28 5[illegible]N	32 20E	44-1
Makdal Bir	30 3[illegible]N	32 32E	43
Maker	50 [illegible]N	4 10W	8
Makerston	55 35N	2 33W	10
Makesin	35 35N	40 40E	36
Maklnovak	40 42N	28 30E	28
Mackuan	20 10N	100 40E	55
Makkedah	31 36N	35 2E	37
Makkinger	52 58N	6 1E	18
Makkum	53 4N	5 24E	18
Makmutli	41 3[illegible]N	55 44E	33
Mako	46 15N	20 34E	23
Ma-kou	26 28N	107 8E	55
Makouchanee	25 49N	24 47W	44
Makovitza	44 4N	18 40E	33
Makri	40 53N	25 41E	33
Makri	36 37N	29 17E	36,60
Makri, G. of	36 3N	28 5E	36
Makronisi	36 15N	23 5E	34
Makrouk, Wadyel	28 40N	31 34E	43
Maks	24 36N	30 51E	41
Maksimenol	43 22N	27 42E	33
Maksweeen River	27 17S	24 25E	44
Mal Bay	48 33N	64 16W	46
Mal Bay	47 38N	70 8W	46
Mal, River	47 20N	70 1W	46
Mala Corral	20 5S	62 50W	54
Mala, R. and Pto.	12 37S	76 45W	52
Malabar	11 [illegible]N	75 30E	39
‡ Malabar	11 15N	76 [illegible]E	39
• Malaben	34 34N	42 47E	36
Malabrigo Isle	27 0S	140 50W	1
Malabrigo, River	29 [illegible]S	59 [illegible]W	53
Malacalos	4 11S	79 [illegible]W	52
Malcatoya	12 22N	85 55W	49
Malachie	29 0N	107 30W	49
Malacca	2 14N	102 1E	40
Malaczka	18 27N	17 1E	23
Maladers	46 50N	9 37E	17
Maladeta, M.	42 30N	0 40E	29
Maladetta, or Maudit Mt.	42 37N	0 40E	16
Malag	57 1N	5 44W	9
Malaga	36 42N	4 22W	30
Malagon	39 9N	3 55W	30
Malaie G.	58 [illegible]N	22 40E	59
Malakassi	39 52N	21 34E	33
Malalude	53 17N	6 9W	12
Malaia Ouzen, R.	48 [illegible]N	50 10E	28
Malaia Zemlin	67 30N	51 0E	27
Malai-Turgai, R.	48 30N	63 20E	35
Mala Koh	30 20N	34 34E	36
Malalareen, or Hart River	28 16S	25 0E	44
Malalehoual	35 37N	66 20W	53
Malalergo	14 11N	11 33E	31
Malampayo Bay	11 [illegible]N	119 25E	40
Malandrino	38 28N	22 22E	34
Malane	44 53N	74 20W	47
Malanianka	36 57N	22 0E	34
Malens	46 53N	9 32E	17
Malao	11 0N	47 5E	58
Malapasqua, Cape	17 [illegible]N	65 58W	50
Malapitzer Kraal	27 3S	26 7E	44-1
Malaren Lake	59 30N	17 6E	26
Malas Point	21 1[illegible]N	75 57W	50
Malaspino Creek	45 15S	166 47E	57
Malatha	31 1[illegible]N	35 5E	37
Malatia	38 30N	38 22E	36
Malatiern	43 21N	4 56W	30
Malavilly	12 21N	77 6E	39
Malawati Isle	7 0N	117 45E	40
Malax	63 54N	21 22E	27
‡ Malay, Peninsula	6 0N	101 30E	40
‡ Malay	3 20N	102 30E	40
Malayan R. See Singapore			38
Malazzo	44 20N	9 55E	31
Malborget	46 30N	13 26E	23
Malbrign, Isle	27 12N	146 5E	35
Malchow	53 26N	12 24E	21
Maldara	44 34N	24 30E	33
Maldeghen	51 13N	3 26E	19
Malden	51 40N	5 50E	18
Malden	42 5N	83 7W	46
Malden, Isle	4 0S	155 6W	1
Maldenah, River	43 52N	88 46W	48
Maldive Isles	5 0N	73 0E	39
Maldiventre, Isle	39 50N	8 16E	32
Maldon	51 41N	0 30E	8
Maldonado	16 33N	98 36W	49
Maldonado	34 40S	55 0W	54
Male, or Maldivas Isle	4 20N	73 35E	39
Malea Pro.	36 25N	23 13E	34
Malebum	28 31N	83 10E	39
Maleg, River	12 50N	32 27E	42
Maleh, W. el	32 24N	35 30E	37
Maleky	22 43N	32 27E	43
Malesco R.	46 8N	8 35E	17
Malesherbes	48 16N	2 25E	15
Malétroit	47 49N	2 23W	15
Malevo M.	37 18N	22 37E	34
Malfin, River	26 20S	69 0W	53
Malgaum	19 36N	81 50E	39
Malguenac	48 9N	3 5W	15
Malhada	7 32S	48 0W	54
Malham	54 3N	2 9W	7
Malhan Mts.	49 0N	92 0E	35
Malluddart	53 24N	6 24W	13
Maliarpha	12 40N	80 20E	58
Malicheva	52 15N	27 10E	28
Malijay	44 3N	6 2E	16
Malilla	57 28N	15 48E	26
Malin	55 18N	7 15W	12
Malin Head	55 23N	7 24W	12
Malinbeg	54 40N	8 48W	12
Malines, or Mechlin	51 2N	4 27E	19
Malinmore	54 42N	8 48W	12
Maliouchinsi	49 45N	41 5E	28
Malirismed	58 12N	3 32W	9
Malista	58 3N	7 5W	9
Malista I.	58 3N	7 7W	9
Malistan	33 13N	68 55E	38
Malitsk	42 2N	43 35E	28
Malkheir	17 6N	74 16E	39
Malla ja Gote	24 11N	68 21E	38
Mallelle	6 7S	81 33E	39
Mallevo M.	36 50N	23 1E	34
Malli	30 10N	72 30E	58
Mallia	23 4N	70 54E	39
Mallicoa	38 5N	1 50E	59
Mallicolo, Isle	16 0S	167 45E	41
Malling, West	51 17N	0 24E	8

Names.	Lat.	Long.	No. of Map.
Malloa	34 [illegible]	70 3w	53
Mallona, Is	41 27n	[illegible]	[illegible]
Mallow	52 [illegible]	8 37w	11
Malltraeth	[illegible]	[illegible]	[illegible]
Mallygaum	[illegible]	74 [illegible]	39
[illegible]	40 14n	[illegible]	37
[illegible]	40 [illegible]	6 40e	19
Malmedy	50 26n	6 1e	22
Malmesbury	51 [illegible]	2 4w	8
Malmkoping	[illegible]	16 [illegible]	[illegible]
Malmo	[illegible]	[illegible]	[illegible]
Malmo	55 36n	12 [illegible]	[illegible]
Malmyzch	[illegible]	[illegible]	27
Malnes	[illegible]	13 [illegible]	[illegible]
Malo	[illegible]	11 [illegible]	31
Maloarkhangelsk	[illegible]	[illegible]	[illegible]
Maloyaroslavetz	[illegible]	[illegible]	27
[illegible]	[illegible]	[illegible]	30
Malsang	[illegible]	[illegible]	40
Malsor	13 [illegible]	78 [illegible]	39
Malomm Lake	[illegible]	[illegible] 48w	[illegible]
Malos Madou Isle	[illegible] 15n	73 [illegible]	39
Malpas	53 1n	2 47w	7
Malpica	[illegible] 41n	7 [illegible]w	30
Malpurba River	16 [illegible]	76 7e	39
[illegible]	50 13n	8 26e	19
Mals, River	[illegible]	18 45e	[illegible]
Malstead	57 8n	9 [illegible]	25
Malstrom	67 47n	11 50e	26
Malta	35 30n	14 30e	32
Malta	35 45n	14 30e	43
Maltby le Marsh	53 19n	0 12e	7
Malters	47 2n	8 11e	17
Malton, New	54 9n	0 49w	7
Malton, Old	54 10n	0 47w	7

Names	Lat.	Long.	No. of Map.
Medawara	9 30N	35 21E	41
Medemen	51 11N	0 52W	8
Medie	11 13N	80 0E	39
Meddleton Stony	51 51N	1 15W	8
Medea	36 1N	2 3E	44
Medehn	41 0N	35 54E	27
Medegamuttie	7 5N	81 34E	39
Medele, Aust.	30 12N	33 19E	40
Medelbuy	54 50N	9 10E	25
Medellin	6 17N	75 40W	52
Medemin	51 45N	20 13E	24
Medenblik	52 47N	5 8E	18
Medetovoma	45 20N	9 10E	30
Medeon	38 45N	21 0E	34
Medeon	38 21N	22 38E	34
Medford	40 20N	17 24E	36
Medgyes	46 11N	24 10E	23
Medicino	42 11N	0 13E	30
Medina al	40 10N	9 0E	30
Medina	41 17N	4 51W	30
Medina	25 15N	39 53E	35
Medina	4 35N	73 52W	52
Medina Burgos	42 50N	3 20W	30
Medina (Ohio)	41 3N	81 50W	47
Medina Sidonia	36 27N	5 54W	30
Medina de Rio Seco	41 53N	5 4W	30
Medinas	27 45N	64 40W	53
Medinas R.	27 10N	66 15W	53
Medinet Abou	25 41N	32 34E	43
Medinet el Faoium	29 21N	30 53E	43
Medinet el Garak	29 13N	30 50E	43
Medinilla	40 38N	5 31W	30
Medio	33 39N	60 45W	53
Mediterranean Sea	36 0N	15 0E	1
Mediterranean States. See Gibraltar			29
Medina	31 33N	18 58E	59
Mednoi Egaanskoi	53 20N	92 45E	35
Medomsley	54 53N	1 49W	7
Medua R.	30 20N	53 10E	30
Medve	47 50N	17 36E	23
Medveditsa, River	49 29N	42 47E	28
Medves Brock	48 7N	20 12E	23
Medviedova	55 38N	54 0E	27
Medwa	15 30N	79 18E	42
Medwah	17 10N	28 0E	42
Medway, River	51 24N	0 30E	8
Medwyn Water	55 41N	3 33W	10
Medynsk	55 0N	35 27E	27
Meea Hozan	29 40N	70 4E	38
Meeance	21 50N	69 30E	39
Meeance	24 45N	68 22E	38
Meeliak	52 12N	8 41W	13
Meelhoit, East	57 0N	10 [illegible]	25
Meelick	53 11N	8 1W	13
Meenah Fort	27 12N	56 57E	38
Meenam	29 51N	55 1E	38
Meend Chur	29 10N	80 20E	39
Meer	51 41N	6 29E	21
Meer Abdullah	29 57N	51 0E	38
Meer Daoud, Serai	34 9N	62 11E	38
Meerbur	29 45N	71 8E	38
Meergurh	29 0N	72 52E	39
Meerkhan Tana	25 25N	67 50E	38
Meerlo	51 28N	4 45E	19
Meerpoor	24 34N	67 32E	38
Meerpoor	24 43N	69 25E	38
Meerpoor	28 29N	67 54E	38
Meersburg	47 41N	9 17E	22
Meersen	50 53N	5 44E	18
Meerut	29 2N	77 30E	39
Meerwala	32 52N	71 34E	39
Mees, Les	44 0N	6 30E	16
Meetee	28 40N	67 20E	38
Meetanee	26 19N	24 24E	44
Meeuam	29 52N	55 2E	38
Meewolla, Isle	19 0N	178 20E	41
Megalo Isoma	39 0N	22 13E	34
Megalopolis	37 24N	22 8E	34
Megalo Rhori	37 36N	23 21E	34
Meganisi	38 38N	20 46E	34
‡ Megantic	46 6N	71 10W	46
Megantic, Lake	45 31N	70 59W	46
Megara	37 11N	15 11E	50
Megara	37 59N	23 21E	34
Megatchoria	36 21N	25 28E	34
Megdale	55 14N	3 7W	10
Megerthis	32 50N	13 33E	59
Megesc	43 47N	1 14W	16
Megeve	45 53N	6 32E	31
Megganie Castle	56 36N	4 22W	10
Meggat Water	55 29N	3 17W	10
Meggelen	50 57N	5 40E	19
Meggen	47 3N	8 23E	17
Megiddo	32 35N	35 10E	37
Meginch Castle	56 25N	3 12W	10
Megiste Isle	36 10N	29 33E	59
Megne	38 28N	28 40E	36
Megontic, Lake	45 32N	70 52W	47
Megra Ferha	35 50N	14 20E	59
Meguen, River	13 2S	62 53W	54
Mehadia	44 57N	22 22E	23
Mehal	31 19N	80 0E	39
Mehal	31 12N	80 0E	39
Mehallet	30 57N	31 4E	60
Mehedia, or Africa	35 24N	11 0E	44
Meheira, El	27 29N	31 30E	43
Meherrin River	36 35N	78 25W	48
Mehewa	24 26N	80 11E	39
Mehidpoor	23 28N	75 44E	39
Mehir	36 17N	57 14E	38
Mehlah	30 20N	69 23E	39
Mehlsack	54 15N	20 6E	24
Mehrand	38 25N	45 52E	38
Mehrand	38 27N	44 33E	38
Mehun Kote	25 40N	67 56E	37
Mehun	47 11N	2 14E	15
Meia Farakin	37 17N	40 48E	36
Mei-choo I.	25 4N	119 10E	55
Meickle Clyth	58 17N	3 12W	9
Meienburg	53 21N	12 9E	24
Meiensdorf	53 40N	10 14E	25
Meigle	56 35N	3 7W	10
Meil Ghaut	21 40N	77 4E	39
Mei-ling	25 25N	113 30E	55
Meilian	43 53N	0 42W	16
Mein Yoongee	18 0N	98 3E	40
Meinafon	52 36N	3 18W	8
Meinam, River	13 30N	100 45E	40
‡ Meiningen	50 38N	10 20E	22
Meiningen	50 36N	10 29E	22
‡ Meiningen	50 26N	11 0E	22
Meiron	32 58N	35 27E	37
Meisenheim	49 43N	7 42E	22
Meiser	51 27N	9 16E	21
Meissau	48 37N	15 44E	23
Meissen	51 8N	13 28E	21
Meirres, River	39 53N	0 3W	29
Mejdel, el	32 51N	35 31E	37
Mejdel, el	32 52N	38 34E	37
Mejerdah River	36 20N	9 30E	44
Mekha	60 32N	44 40E	27
Mekka	21 35N	40 20E	35
Mekna	28 26N	34 52E	40
Mekon R.	21 0N	101 45E	55
Mel Point	4 55N	37 0W	54
Melada, Isle	44 15N	14 51E	23
Melaena Pr.	38 40N	26 21E	59
Melano	45 53N	9 1E	17
Melano-Gaetuh	18 30N	7 0W	58
Melas, G. of	40 30N	26 30E	59
Melas R.	38 48N	35 5E	59
Melazghird	39 14N	42 50E	36
Melborne	52 5N	0 1E	8
Melbourn	52 48N	1 24W	8
Melbourne	37 48S	144 59E	41,56
‡ Melbourne	30 45S	115 45E	57
Melbury Abbas	50 57N	2 10W	8
Melbury Osmund	50 51N	2 35W	8
Melby	60 18N	1 40W	10
Melch	46 40N	8 18E	17
Melcombe Regis	50 37N	2 26W	8
Meldon	55 8N	1 51W	7
Meldorf	54 7N	9 7E	25
Mele, la	48 31N	0 21E	15
Meleda, Isle	42 45N	17 30E	23
Melek R. el	35 13N	36 0E	36
Melencse	45 31N	20 24E	23
Melenik	41 2N	23 33E	33
Melechi	55 12N	41 20E	27
Melenkovka	63 40N	40 44E	27
Meleuz	53 4N	55 38E	28
Melet	36 39N	51 0E	27
Melfa	41 1N	15 41E	31
Melfa, River	41 43N	13 45E	31
Melford Lake	56 18N	5 31W	10
Melford, Long	52 4N	0 41E	8
[illegible]	[illegible]	8 15W	30
Melgar	42 24N	4 10W	30
[illegible]	2 20S	50 20W	54
[illegible]	12 35N	7 0E	44
Melgund Castle	56 42N	2 43W	10
Melide	45 55N	8 55E	17
[illegible]	[illegible]	[illegible]	7
[illegible]	[illegible]	8 45W	30
Melign	37 13N	21 58E	34
Meligala	37 21N	22 30E	34
Melik	30 30N	31 4E	43
[illegible]	17 12N	15 17E	32
Melilla	35 17N	3 2W	44
Melinade	17 15N	20 50E	34
Melinda	3 20S	40 53E	42
Melipilla	33 38S	71 7W	53
Melissa	39 19N	17 0E	32
Melita	36 55N	14 27E	50
Melita	42 40N	17 30E	50
Melita, or Meleda	35 7N	28 5E	44-1
Melitene	38 20N	38 30E	50
Melito	37 57N	15 40E	32
Melkovata	43 28N	21 21E	33
Melksham	51 22N	2 7W	8
Mella, River	45 2N	10 41E	31
Melle	46 15N	0 12W	16
Melle	52 12N	8 21E	21
Melle della, Cape	43 58N	8 11E	31
Mellelia	35 55N	14 21E	32
Mellelia Bay	35 57N	14 21E	32
Mellen	47 15N	8 30E	17
Mellendorf	52 32N	9 42E	21
Mellerstone	55 30N	2 34W	10
Mellid	42 51N	8 4W	30
Melldoch	55 35N	5 10W	10
Mellingen	47 25N	8 15E	17
Mellingwood Hill	55 14N	2 57W	10
Melnik	50 10N	14 30E	21
Mello	11 40N	51 10W	54
Mellon	57 51N	5 34W	9
Mellor	53 24N	2 1W	7
Mellor	53 46N	2 31W	7
Melmerby	54 44N	2 35W	7
Melness	58 29N	4 27W	9
Meloe, Isle	46 47N	11 9E	26
Melome, Isles	13 40N	3 56W	15
Meloza, Isles	11 34N	10 12E	31
Melos	36 41N	24 28E	34
Melos Harbour	36 42N	24 26E	34
Melos I.	36 11N	24 20E	34
Melpers	50 21N	10 15E	22
Melrichstadt	50 26N	10 27E	22
Melrose	55 36N	2 44W	10
Melrose Head	57 40N	2 25W	9
Melsungen	51 7N	9 31E	21
Melster	60 40N	3 20W	9
Meltra	44 15N	24 50E	59
Melton Constable	52 52N	1 2E	7
Melton Mowbray	52 46N	0 53W	8
Melton Ross	53 36N	0 24W	7
Melts	47 3N	9 21E	17
Melulish	35 5N	10 46E	44
Melun	48 31N	2 40E	15
Melvieg	57 50N	5 44W	9
Melvildearg	57 39N	5 45W	9
Melville	49 23N	74 30W	47
Melville Bay (Greenland)	76 20N	62 0W	45-1
Melville, Cape (Carpentaria)	14 3S	144 20E	41
Melville Isle (Australia)	11 30S	131 0E	41
Melville Isle North (Georgia)	75 10N	110 0W	45-1
Melville Peninsula	68 0N	84 30W	45
Melville, Port	26 40N	127 55E	55
Melville Sound	68 10N	108 0W	45
Melville Water	32 0S	115 55E	57
Melvin, Lough	54 26N	8 11W	12
Memaun	28 0N	57 2E	38
Membrillar	35 59S	72 0W	53
Membrio	39 31N	6 57W	30
Membrolles, la	47 33N	0 43W	15
Membury	50 50N	2 59W	8
Memel	55 41N	21 7E	24
Memel, or Niemen River	55 15N	21 22E	27
Memer	44 17N	1 51E	16
Memfayah, Gl. El	27 6N	33 25E	42
Memina	36 0N	63 30E	35
Memkenich	50 35N	7 0E	39
Memmingen	47 58N	10 11E	22
Memoria Point	35 17S	52 5W	53
Memphis	29 51N	31 15E	50
Memphis, Ruins of	29 52N	31 18E	43
Memphis (Tennessee)	35 8N	90 8W	48
Memsie	57 39N	2 3W	9
Menatrup	55 38N	12 9E	25
Menaggio	46 5N	9 15E	31
Menam, River	22 0N	99 0E	55
Menapia	52 8N	6 30W	58
Menar	47 38N	1 25E	15
Menargat	36 48N	31 30E	36
Mendalli	33 55N	45 30E	36
Mendavia	42 24N	2 14W	29
Mende	44 30N	3 28E	16
Menden	51 28N	7 50E	21
Mendere R.	37 50N	28 45E	36
Mendes	4 56N	74 56W	52
Mendes	31 12N	31 48E	50
Mendesian Mth.	31 22N	32 0E	50
Mendia	5 50S	41 3W	54
Mendlesham	52 16N	1 4E	8
Mendocino, Cape	40 27N	124 8W	49
Mendoza	8 40N	71 0W	52
‡ Mendoza	33 10S	68 10W	53
Mendoza	32 52S	68 55W	53
Mendoza, River	32 0S	68 30W	53
Mendrion	31 27N	19 40E	50
Mendrisio	45 51N	9 0E	17
Menea	52 30N	0 11E	8
Menech	39 2N	21 6E	34
Ménehould	49 5N	4 55E	15
Menelaus Prom.	31 54N	24 55E	50
Menet	46 8N	2 51E	16
Menetoun	20 8N	94 57E	40
Meng	20 35N	101 54E	40
Mengabril	38 50N	5 50W	30
Mengai Myoo	22 42N	94 40E	33
Menghiazy	34 38N	37 36E	36
Menghofen	48 42N	12 21E	22
Menheniot	50 26N	4 23W	8
Menidi	38 5N	23 42E	34
Menil, Grand	50 16N	5 37E	19
Menil, Le	48 29N	0 14E	15
Menil, Le	48 58N	0 46W	15
Menilleglise	50 10N	4 53E	19
Menimen	38 39N	27 14E	36
Menin	50 46N	3 8E	19
Menint	33 48N	11 4E	59
Menint Isle	33 45N	10 55E	59
Menis	39 6N	2 51W	9
Menjibar	37 57N	3 40W	30
Menjille	36 47N	49 18E	38
Menkabaal	27 9N	31 9E	43
Menlough	53 25N	8 33W	13
Menmuir	56 46N	2 47W	9
Menniza	36 40N	37 1E	59
Menomonie Isle	45 28N	86 43W	47
Menomonies River	45 23N	87 30W	47
Menor Isle	37 9N	5 58W	30
Menorca	11 26N	73 40W	52
Menotey	28 25N	68 34E	38
‡ Menouf	30 38N	31 0E	43
Menouf	30 27N	31 0W	43,60
Mensabe	7 44N	80 9W	52
Mensdorf	51 29N	12 41E	21
Menshieh	26 26N	31 50E	43
Menston	53 53N	1 45W	7
Menstrie	56 10N	3 50W	10
Mentano	42 1N	12 36E	31
Menteith	56 11N	4 14W	10
Mentelle, Cape	[illegible]	114 [illegible]	57
Menterode	51 17N	10 15E	21
Menton	41 4N	7 34E	31
Menuthias I.	0 0N	39 30E	40
Menzaleh	31 9N	31 36E	41
Menzaleh L.	31 16N	31 52E	43,60
Menzelinsk	[illegible]	53 [illegible]	27
Menzies Castle	56 3N	3 55W	10
Meole	53 40N	2 50W	7
Meon Stoke	50 58N	1 [illegible]W	8
Meon	11 [illegible]	103 51E	53
[illegible]	[illegible]	[illegible]	8
[illegible]	[illegible]	[illegible]	30
[illegible]	[illegible]	2 44E	34
Meppel	[illegible]	[illegible]	18
‡ Meppen	52 41N	7 25E	21
Meppen	[illegible]	7 18E	21
Mequenez	[illegible]	62 29W	[illegible]
Mequinenza	41 [illegible]	0 20E	30
[illegible]	[illegible]	5 21W	44
Mer	47 [illegible]	1 0E	15
Meran	46 41N	11 14E	23
[illegible]	[illegible]	20 50E	41
Merash	37 [illegible]	36 14E	17
Meravilla	27 [illegible]	62 40W	53
Merawe	18 21N	31 50E	42
[illegible]	[illegible]	24 55E	42
Merbat, Cape	17 0N	54 30E	35
Merbes	50 19N	4 [illegible]	19
Mercado	43 57N	12 12E	31
Mercara	12 29N	75 55E	39
Mercedes	[illegible]	65 42W	53
Merced del Oro	28 7N	104 0W	49
Mercer	41 12N	80 2W	47
Mercersburg	[illegible]	77 50W	47
Merchants' Bay	67 30N	61 20W	45-1
Merchault	50 10N	5 [illegible]	19
Mercoeur	45 3N	1 50E	16
Mercurii Prom.	37 [illegible]	11 2E	59
Mercury Bay	36 45S	175 49E	57
Mer de Glace	45 55N	6 [illegible]	17
Merden Ali	39 [illegible]	31 [illegible]	36
[illegible]	37 28N	40 13E	36
Merdj...	44 40N	47 4E	33
Mere	53 19N	2 2W	7
Mere	51 6N	2 15W	8
Merecutar	0 50N	64 2W	52
Mereda	41 11N	5 45W	30
Meregin	[illegible] 15N	1 57E	44
Mereh, Koum	25 11N	32 [illegible]	43
Merekhem	30 57N	2 5E	19
Mereworth	51 15N	0 23E	8
Merey	47 9N	6 6E	15
Mergadale	55 55N	6 9W	10
Merg-Ueum	39 30N	9 46E	22
Mergie	56 [illegible]	2 20W	9
Merguen Hotun	49 20N	125 0E	35
Mergui	12 32N	98 50E	40
Mergui, Archipelago of	11 0N	98 0E	40
Meringen	48 4N	7 44E	17
Merinna	39 53N	24 38E	27
Merich	16 50N	74 51E	39
Merida	39 51N	6 14W	30
Merida	20 58N	89 40W	49
Merida	8 15N	71 20W	52
Meriden	51 25N	1 37W	8
Merilie	41 34N	7 40W	30
Merinum	41 59N	16 4E	52
‡ Merionethshire	52 47N	3 30W	8
Merjameed	36 30N	55 47E	38
Merishausen	47 15N	8 37E	17
Merkaserat	2 45N	91 47E	39
Merkland, Loch	58 11N	4 46W	9
Merkland Point	55 35N	5 7W	10
Merkopaly	45 19N	14 53E	23
Merkovitz	41 35N	20 0E	33
Merlera	39 53N	19 32E	34
Mermentau Lake	29 50N	92 50W	48
Mermentau River	29 35N	92 57W	48
Mero	4 34S	120 19E	40
‡ Meroe	16 0N	34 30E	42
Meroe	16 40N	31 40E	58
Meroe Isle	15 20N	34 30E	58
Merom, Waters of	33 6N	35 37E	37
Meron	35 2S	150 27E	56
Meropi	37 54N	23 27E	34
Merowan	21 30N	32 14E	43
Merrilowhee	29 14N	23 37E	44
Merritsville	35 4N	82 20W	48
Mersburg	51 27N	12 0E	21
Merschc	49 45N	6 6E	19
Mersey, East	51 47N	0 56E	8
Mersey, River	53 20N	3 1W	6
Mersey, River	41 26S	146 35E	57
Mersham	51 7N	0 55E	8
Merstington	55 41N	2 22W	10
Mertan	32 25S	150 47E	56
Merthyr Tydvil	51 45N	3 20W	8
Merthyr Cynog	52 2N	3 27W	8
Merthyr Maur	51 30N	3 35W	8
Mertola	37 41N	7 30W	30
Merton	51 51N	1 10W	8
Merton	55 34N	2 38W	10
Meru	49 14N	2 6W	15
Merumba	33 16S	147 40E	56
Merve, or Meru-Shah-Jehan	37 26N	62 8E	38
Merwanah	29 34N	76 6E	39
Merwna	24 5N	81 46E	39
Merza Schab Bay	23 0N	38 20E	42
Merzig	49 27N	6 40E	22
Mesa, la	4 30N	74 20W	52
Mesambria	29 0N	50 50E	50
Mesanites B.	29 50N	48 24E	50
Mescala	17 55N	99 30W	49
Meschede	51 22N	8 22E	21
Mesembria	40 54N	25 55E	50
Mesembria	42 40N	27 42E	50
‡ Mesene	30 45N	48 35E	58
Meseritsch	49 23N	16 0E	23
Meserough	37 56N	22 12E	34
Meshad el	32 45N	35 20E	37
* Meshed Aly	28 0N	41 40E	35
Meshd-Ali	32 4N	44 20E	36
Meshra Haliuf	32 34N	6 47W	44
Meshyne	21 0N	41 48E	35
Mesil	44 50N	26 30E	33
* Mesjid Ali	34 37N	41 25E	36
* Mesjid Sandubia	13 19N	43 28E	36
Meslay	47 57N	0 30W	15
Mesmur	29 53N	33 50E	43
Mesner	40 27N	23 1E	33
Mesobatene	33 30N	46 50E	50
Mesolonghi	38 22N	21 28E	34
Mesolus Fl.	16 0N	79 20E	58
‡ Mesopotamia	35 30N	41 0E	36
Mesoudiah	31 5N	33 50E	43
Messa	36 30N	22 23E	34
Messana	38 12N	15 31E	59
‡ Messapia	40 30N	17 40E	59
Messaria	36 23N	25 30E	34
Messene	37 10N	21 56E	34
‡ Messenia	37 5N	21 5E	34
Messeniacus Sinus	36 50N	22 5E	34
Messier, Baie de	48 5S	75 0W	51
Messina	38 11N	15 33E	32
Messina, Strait of	38 10N	15 37E	32
Messines	50 41N	2 53E	19
Messingeweer	53 22N	6 27E	18
Messingham	53 32N	0 39W	7
Mestanza	38 38N	3 58W	30
Mestchovsk	54 24N	35 3E	28
Mesterhaza	46 59N	25 4E	27
Mesula	37 17N	48 50E	38
Mesurada, Cape	6 30N	10 25W	42
Mesurata, Cape	32 25N	15 30E	42
Meta, River	6 12N	67 34W	52
Metaghara	28 0N	30 56E	43
Metance	26 44N	68 10E	39
Metapa	38 36N	21 29E	34
Metarga	38 31N	21 41E	34
Metaris Aest.	52 50N	0 0W	58
Metatzan	44 48N	23 6E	33
Metaurus Fl.	43 50N	13 5E	59
Metawassin, Lake	49 6N	82 55W	46
Metchetna	46 40N	40 5E	28
Metelis	31 10N	30 38E	60
Meteren	51 53N	5 16E	18
Meterres	37 56N	40 27E	36
Metfield	52 23N	1 22E	8
Metham	51 45N	1 [illegible]W	7
Methana, Peninsula of	37 35N	23 22E	34
[illegible]	40 [illegible]	0 26W	30
Metheringham	[illegible]	[illegible]	[illegible]
Methel Bay	[illegible] 11N	3 [illegible]W	10
Methlick	57 [illegible]	2 10W	9
Methone, Bay	36 [illegible]	21 [illegible]	34
Methone	37 [illegible]	23 [illegible]	34
Methone	40 [illegible]	22 [illegible]	34
Methone	40 26N	27 [illegible]	59
Methora	37 40N	77 [illegible]	58
Methven	56 26N	3 [illegible]W	10
Methwold	52 [illegible]	0 [illegible]E	8
Methy Lake	57 [illegible]	61 20W	45
[illegible]	[illegible]	[illegible]	50
[illegible]	51 25N	3 15W	8
‡ Metz, ... Place of	49 35N	3 3E	44
Metkovich	43 1N	17 [illegible]	23
Metocia	47 [illegible]	17 [illegible]	31
Metouro	11 5N	24 [illegible]W	52
Metopoli	45 6N	24 [illegible]	33
Metropolis	37 [illegible]	27 [illegible]	59
Metropolis	38 [illegible]	21 [illegible]	59
Metso	[illegible] 5N	26 0E	43
Mettau	47 [illegible]	8 [illegible]	17
Mettmann	[illegible]	22 [illegible]	34
Metulam	[illegible]	15 [illegible]	59
Metz	[illegible]	6 [illegible]	15
Metzen	[illegible]	[illegible] 42E	23
Metzingen	[illegible]	9 17E	22
Meudon	[illegible]	1 [illegible]	15
Meulk	[illegible]	31 [illegible]	36
Meun	47 50N	1 [illegible]	15
Meur Ormant	[illegible]	37 [illegible]	33
Meurs	51 27N	6 [illegible]	21
‡ Meurthe, Department of	48 40N	6 30E	15
Meurthe River	48 40N	6 11E	15
‡ Meuse, Department of	49 0N	5 23E	15
Meuse, River	51 0N	4 [illegible]	18
Mevagissey	50 15N	4 46W	8
‡ Mewar	25 0N	75 0E	39
Mewe	53 [illegible]	18 40E	24
Mewnda Isle	19 16S	178 0E	1
Mewatone Isle	43 40N	140 [illegible]	41
‡ Mexico	19 0N	99 40W	49
‡ Mexico	40 0N	105 0W	49
Mexico	19 28N	99 3W	49
Mexico Bay (New York)	43 34N	76 15W	47
Mexico Sea, or Gulf of	25 1N	90 0W	49
Mexilles	47 41N	1 11E	15
Mexillones, Bay of	22 50S	70 30W	51
Meximieux	45 54N	5 11E	16
Mexood Beggy	41 [illegible]	32 11E	38
Mey	51 37N	3 12E	9
Meyapoote	16 4N	49 30W	54
Meyd	51 10N	5 54E	18
Meyenfeld	47 1N	9 41E	17
Meykirch	47 1N	7 23E	17
Meymuni	34 50N	63 23E	38
Mey, Men of	58 38N	3 11W	9
Meyomeed	36 30N	55 10E	38
Meyrongen	46 44N	8 12E	17
Meyssuna	21 31N	72 25E	39
Mezakovets	47 5N	26 47E	27
Mezamfrio	41 17N	7 50W	30
Meze	43 27N	3 [illegible]	16
Mezene	64 50N	44 25E	27
Mezene River	65 28N	45 [illegible]	27
Mezetti	36 40N	34 20E	36
Meziere, Le	48 12N	1 44W	15
Mezieres	46 37N	6 47E	17
Mezieres	49 45N	4 44E	15
Mezoghird	46 6N	42 [illegible]	30
Mezo Telead	47 2N	22 [illegible]	23
Mezo Tur	47 1N	20 37E	23
Mezquita	40 43N	0 53W	30
Mezzo Goro	44 54N	12 4E	31
Mezzovo	39 52N	21 23E	34
Mgaur el, Bahri B.	35 52N	14 10E	37
Mglin	53 7N	32 53E	28
Mharr	18 3N	73 29E	39
Mhela Maunds	31 15N	65 50E	38
Mhor Ben	58 8N	4 53W	9
Mhowa	21 2N	71 50E	39
Mi	30 9N	103 53E	55
Miajadas	39 5N	5 52W	30
Mialary	57 0N	5 30W	9
Mialmatlan	16 33N	96 50W	49
Mian	31 28N	104 50E	55
Miann	37 25N	47 3E	36,38
Miao-ning	28 33N	102 4E	55
Miao-young	30 1N	113 10E	55
Miarin Isle	56 3N	4 35W	10
Miaton Isle	37 58N	120 45E	55
Micabba	15 49N	14 20E	32
Micanopy	29 22N	82 20W	48
Micatos	37 25N	25 21E	34
Micco, Fort	30 34N	83 5W	48
Miedzyrzyc	52 0N	22 51W	28
Michael, Ruard	57 17N	7 25W	9
Michael S.	37 11N	24 27E	34
Michaelston	50 33N	4 43W	8
Michaelston	51 37N	3 46W	8
Michaurn	38 54N	44 30E	38
Michel	45 11N	6 28W	31
Michelby	54 30N	0 16W	7
Michelfeld	49 40N	11 30E	22
Michera	12 10N	23 14E	50
‡ Michigan	43 30N	84 30W	47
Michigan Lake	44 0N	86 30W	47
Michilimackinac	45 5N	85 1W	47
Michmash	31 51N	35 16E	37
Michipicoton	48 0N	85 0W	45
Michkin	57 46N	38 25E	27
Michmethah	32 17N	35 3E	37
Michonkav	50 25N	49 11E	27
Mickleton	54 36N	2 2W	7
Mickou	53 42N	13 35E	21
Miconos I.	37 25N	25 24E	34
Mid Raeburn	55 16N	3 11W	10
Mid Tarrel	57 51N	3 48W	9
Mid Tors	54 51N	4 54W	10
Midal	57 21N	6 18W	9
Midcarte	58 4N	3 44W	9
Midd Irode	51 38N	5 25E	18
Middin	31 44N	35 20E	37
Middle	52 47N	2 47W	8
Middle I. or Te Wai-pounamu	43 30S	171 0E	57
Middle Back Mt.	33 12S	137 5E	56
Middle Mt.	33 12S	137 14E	56
Middle Nefoo	5 8N	8 20W	42
Middle River (Florida)	35 43N	80 56W	48
Middlebeers	51 27N	5 14E	18
Middlebie	55 5N	3 14W	10
Middleburg	52 4N	4 42E	18
Middleburg	51 29N	3 37E	18
Middleburg	51 17N	3 13E	19
Middleburg, New N. (Guayana)	7 26N	58 57W	52
Middleburn	39 30N	81 1W	47
Middlefart	55 30N	9 42E	25
Middlefield Law	55 33N	4 12W	10
Middleham	54 16N	1 48W	7
Middleknowes	55 24N	2 24W	10
Middlemuir	55 50N	3 30W	10
Middlesborough	54 34N	1 12W	7
‡ Middlesex	42 46N	81 35W	46
‡ Middlesex	51 33N	0 31W	8
‡ Middlesex	18 9N	77 15W	50
Middlesex	18 14N	77 1W	50
Middlesex Plains	41 38S	146 8E	57
Middlesmoor	54 10N	1 51W	7
Middleton	55 9N	1 54W	7
Middleton	54 38N	2 4W	7
Middleton	53 33N	2 13W	7
Middleton	53 10N	1 43W	7
Middleton	53 56N	1 48W	7
Middleton	54 16N	2 35W	7
Middleton	52 44N	0 28E	8
Middleton	56 56N	2 52W	9
Middleton	56 38N	2 30W	10
Middleton	55 48N	3 2W	10
Middleton	51 55N	8 9W	13
Middleton	[illegible]	[illegible] 10W	47
Middleton	40 [illegible]	70 [illegible]W	47
Middleton Cheney	52 4N	1 19W	8
Middleton, North	55 21N	1 56W	7
Middleton, South	[illegible]	1 59W	7
Middleton, St. George	54 31N	1 40W	7
Middleton's Isle	17 [illegible]S	179 [illegible]	41
Middletown	[illegible]	3 [illegible]W	10
Middletown	[illegible]	3 24W	10
Middletown	[illegible]	7 25W	12
Middlewich	[illegible]	2 27W	7
Middtown	[illegible]	4 [illegible]W	9
Midbury	57 47N	3 34W	9
Midforth	[illegible]	3 12W	10
Midhurst	[illegible]	0 44W	8
Midin, Cape	[illegible]	[illegible]	31
Midiah	41 15N	[illegible]	31
‡ Midlothian	[illegible]	[illegible]	10
‡ Midland	[illegible]	[illegible]	37
‡ Midlands	[illegible]	[illegible]	37
‡ Midland District	44 [illegible]	77 10W	46
Midlem	[illegible]	2 45W	10
Midlem	[illegible]	[illegible]	21
Midmar	[illegible]	2 40W	9
Midnapoor	22 [illegible]	87 16E	39
Midrow	[illegible]	1 51E	44
Midroe River	[illegible]	2 10E	44
Midford	[illegible]	5 15E	8
Midstrup	[illegible]	0 32E	25
Mieclan	43 [illegible]	0 10E	16
[illegible]	[illegible]	21 [illegible]	23
Mienyang	[illegible]	113 10E	40
Mier	[illegible]	98 31W	49
Mieres	[illegible]	17 10E	24
Miegdalera	[illegible]	26 [illegible]	23
Migdal	[illegible]	32 21E	10
Miggiarro	35 50N	14 14E	32
Migne	57 [illegible]	2 57W	9
Miguel, Lagos	13 37N	60 0W	52
Miguel S.	13 [illegible]	88 20W	52
Miguel S.	16 50N	60 15W	52
Miguel S.	16 [illegible]	59 50W	52
Miguel S.	26 27N	62 40W	53
Miguel de Mulatos, S.	14 30N	67 5W	52
Mihaly, S.	41 44N	21 30E	23
Mijas	36 3N	4 36W	30
Mikolsky, Lake	40 45N	81 20W	48
Mikanovezo	45 15N	19 20E	23
Mikhailov	53 42N	21 54E	27
Mikhailov	54 12N	36 45E	28
Mikhalevsk	47 0N	41 30E	28
Mikuni	14 [illegible]	27 50E	31
Mikle Ferry	57 20N	4 0W	9
Mikulince	49 27N	25 45E	23
Mil	51 41N	5 47E	18
Milagro	42 14N	1 49W	29
Milagro Cove	40 15S	73 50W	51
Milah	36 24N	6 16E	44
Milakland	57 4N	10 5E	30
Milan	45 28N	9 10E	31
Milazzo	38 15N	15 14E	32
Milazzo Bay	38 15N	15 16E	32
Milborn	50 52N	3 8W	9
Milborn Port	50 58N	2 28W	8
Milchaden	47 10N	7 51E	17
Milcinet	45 5N	21 52E	24
Milden	52 1N	0 51E	8
Milden	57 1N	2 4W	9
Mildenhall	52 2N	0 31E	8
Milebam	52 4N	0 50E	8
Milebouse	55 4N	6 35W	13
Milenes	38 50N	21 10E	34
Mileta	30 30N	16 8E	32
Miletopolis I.	40 9N	28 0E	59
Miletus	37 30N	27 20E	59
Milfontes, Villanova de	37 42N	8 11W	30
Milford	51 41N	5 0W	8
Milford	50 44N	1 35W	8
Milford	41 35N	73 10W	47
Milford Haven	51 41N	5 6W	8
Milford Haven and Harbour	44 30S	167 45E	41,57
Milford Isle	51 47N	1 14W	7
Milford, Pennsylvania	41 20N	74 46W	47
Milh	31 16N	35 7E	37
Milhau	44 6N	3 3E	16
Mili	10 43N	20 24E	34
Milias, K.	35 50N	21 30E	33
Milicz	51 2N	13 18E	24
Militsch	51 34N	17 21E	24
Milk Haven	54 26N	0 20W	12
Milk River	17 51N	77 2W	50
Milk Water	55 7N	3 16W	10
Miland	55 54N	2 0W	10
Mill	15 [illegible]	75 26W	48
Mill	45 37N	75 10W	46
Mill Bay	50 9N	2 34W	9
Mill Craigie	57 2N	4 1W	9
Mill Village	44 11N	64 30W	46
Milla Doue Malon Isle	6 0N	73 10E	39
Millbrook	53 45N	7 6W	12
Milledgeville	33 2N	83 16W	48
Millersburg	40 33N	82 0W	47
Millesimo	44 25N	8 12E	31
Millfield	55 36N	2 6W	7
Millford	55 5N	7 4W	12
Millholm	55 10N	3 2W	10
Millingar	57 15N	3 10W	9
Millington	53 58N	0 44W	7
Millionle	55 2N	4 7W	10
Millisle	54 35N	5 33W	12
Millour	55 1N	5 6W	10
Millport	55 46N	4 54W	10
Millstreet	52 3N	9 5W	13
Milo	35 47N	149 57E	56
Milton	53 51N	2 25W	7
Milton	51 12N	1 46W	8
Milton	50 45N	1 40W	8
Milton	50 48N	2 41W	8
Milton	51 21N	0 43E	8
Milton	56 12N	3 5W	10
Milton	55 1N	3 49W	10
Milton	55 23N	4 38W	10
Milton	55 56N	3 16W	10
Milton	55 9N	3 50W	10
Milton (Cambridge)	52 16N	0 9E	8
Milton (Dumbarton)	55 56N	4 26W	10
Milton Ernest	52 12N	0 30W	8
Milton Great	51 43N	1 5W	8
Milton (Inverness)	57 4N	4 0W	9
Milton of Mathers	56 48N	2 22W	10
Milltown	57 37N	4 52W	9
Milltown	57 13N	7 24W	9
Milltown	51 41N	4 31W	10
Milltown	55 58N	4 55W	10
Milltown	53 26N	7 12W	12
Milltown	54 25N	6 2W	12
Milltown	54 20N	8 10W	12
Milltown	54 10N	6 25W	12
Milltown	52 9N	9 47W	13
Milltown	53 11N	6 52W	13
Milnathort	56 14N	3 24W	10
Milne Land	70 40N	25 0W	45
Milner	34 38S	138 34E	56
Milngavie	55 56N	4 18W	10
Milnthorp	54 14N	2 46W	7
Milntown	57 17N	4 12W	9
Milon, La Ferte	49 11N	3 8E	15
Milotilon	41 16N	25 55E	33
Miltenberg	49 40N	9 17E	22
Miltschim	49 34N	14 40E	23
Miltsin	31 3N	7 23W	44
Milverton	51 2N	3 13W	8
Milwaukie	43 6N	87 34W	47
Milwaukie River	43 10N	87 31W	47
Milwich	52 53N	2 3W	7
Mimeina	30 1N	4 43W	44
Mimi	38 40S	171 40E	57
Miminos, Pt.	43 18N	8 53W	30
Mimizan	44 13N	1 16W	16
Mims, North	51 44N	0 14W	8
Mims, South	51 42N	0 14W	8
Min	34 25N	104 0E	55
Min, River	36 40N	9 11E	41
Minalo	[illegible]	4 8W	10
Minan River	6 40N	62 0W	52
Minara	30 7N	3 1W	14
Minas, Port of	47 47N	47 47E	28
‡ Minas Geraes	17 0S	45 20W	54
Minatoun River	[illegible] 0N	101 13E	40
Minaya	39 10N	2 22W	30
[illegible]	9 54N	70 17E	39
Minchinmadiva, Volcano	41 48S	72 45W	53
Minchin Hampton	51 41N	2 11W	8
Mindanao Islands	8 0N	125 0E	40
Mindanao Lake	7 4N	125 20E	40
[illegible], River	[illegible]	10 24E	24
Minden	[illegible]	[illegible]	21
Mindoro, Isle	12 50N	121 10E	40
Mindoro Strait	12 18N	120 40E	40
[illegible]	52 30N	2 50W	8
Mine, Le, River Missouri	38 50N	92 4W	47
Mine Head	[illegible]	7 [illegible]W	13
Minehead	51 12N	3 29W	8
[illegible]	54 57N	4 5W	10
Minerva Isl.	17 0S	177 0W	1
Minervino	41 5N	16 5E	31
Mines of Lapis Lazuli	36 1N	70 46E	31
Minas, Basin of	45 15N	64 0W	46
Mines, Copper	48 14N	8 42W	44
Mines, River	29 27N	8 35W	44
Mingary Castle	56 41N	6 4W	10
[illegible]	35 1N	140 40E	50
Mingrelia	[illegible]	[illegible]	20
‡ Mingrelia	42 20N	42 0E	28
Mingulay Isle	56 50N	7 40W	10
Minho R.	17 47N	77 17W	50
Minho R.	41 30N	101 0E	55
Minhey Isle	8 14N	71 30E	39
Minich	29 5N	30 47E	43
‡ Minich	27 19N	30 46E	43
[illegible]	48 22N	0 10E	18
Minighaff	54 57N	4 27W	9
[illegible]	55 12N	3 5W	10
[illegible]	40 10N	21 42E	23
[illegible]	[illegible] 24N	30 45E	27
[illegible]	41 50N	9 0W	58
[illegible]	40 [illegible]	32 3E	50
[illegible]	41 15N	66 0E	56
Minnick W.	55 21N	3 53W	10
Minon	35 1N	21 1E	50
Minos	30 4N	21 3E	14
Minola	41 20N	9 7W	12
Minorca, Isle	39 50N	4 15E	29
Minquiers Isles	48 57N	2 9W	15
[illegible]	40 11N	44 50E	44
‡ Minsk	[illegible]	28 0E	28
Minsk	[illegible]	27 31E	28
Minsk	52 9N	21 31E	24
Minsha	30 32N	30 45E	20
Minster	51 41N	4 10W	8
Minster	51 20N	1 18E	8
Minsterackes	54 54N	1 50W	7
Minsterley	52 39N	2 55W	8
Minsterworth	51 51N	2 20W	8
Mintlaw	57 32N	2 1W	9
Minto	55 29N	2 41W	10
‡ Minto	42 20N	117 30E	57
Minto Lake	7 15N	70 51E	39
[illegible]	[illegible]	11 0E	16
Mipoa	2 43N	30 40E	58
Mir	53 28N	26 34E	28
Mira	40 20N	8 44W	30
Mira	0 10N	75 20W	52
Miraflores	25 18N	63 19W	54
Mirabal	6 47N	67 57W	52
Mirabella	41 20N	14 45E	31
Mirador	7 10S	48 40W	54
Mirambeau	45 24N	0 37W	16
[illegible]	40 38N	0 10W	29
Miramichi Bay	47 7N	65 0W	46
Miramichi River	46 50N	65 40W	46
Miranda	42 4N	3 0W	30
Miranda	41 4N	6 18W	30
Miranda Ft	21 20N	57 30W	54
Mirandes	27 30N	64 4W	54
Mirande	43 32N	0 23E	16
Mirandola	44 50N	7 11W	30
Mirandola	44 53N	11 7E	31
Mirandolas	1 25N	74 0W	52
Mirapour ... Isles	22 4N	74 10W	50
Mirasoles	3 7N	67 22W	52
Miravalles	43 9N	2 50W	29
Miray Bay	46 1N	60 50W	46
Mird	34 44N	35 26E	37
Mirebalais	18 50N	72 10W	50
Mirebeau	46 49N	0 10E	15
Mirebeau	47 25N	5 20E	15
Mirecourt	48 18N	6 11E	15
Mirepoix	43 5N	1 51E	16
[illegible]	[illegible] 14N	5 5W	32
[illegible]	49 57N	33 43E	28
Miris, Cape	19 30N	16 40W	42
Mirila	44 23N	24 6E	33
Mirim Lake	33 0S	53 10W	54
Miritt R.	0 4N	71 50W	52
[illegible]	22 54N	89 15E	39
Miro	31 20N	20 [illegible]	34
Miropolie	51 2N	35 40E	28
Mirova	43 43N	21 56E	33
Mirs Bay	22 31N	114 25E	55
[illegible]	5 2N	3 54W	10
[illegible]	25 6N	82 35E	39
Misa, River	43 14N	13 14E	31
Misagh	40 35N	17 54E	32
Misamis	8 24N	123 50E	40
Miscoue Isle	47 58N	64 38W	46
Miserden	51 45N	2 6W	8
Miseritz	52 2N	15 35E	24
Mishal	32 39N	35 4E	37
Mishkee Chuman	31 33N	67 40E	39
Mishte	26 50N	31 33E	43
Misis	37 2N	35 35E	36
Miskush Hill	51 39N	10 0W	13
Miskhel	34 4N	60 30E	38
Mislata	39 28N	0 29W	29
Misli	38 10N	34 34E	36
Misocco	46 24N	9 12E	17
Misocco Valley	46 17N	9 7E	17
Misovitza	42 16N	22 14E	33
Mis-pee, River	45 12N	65 56W	46
Misao	4 18S	59 4W	54
Missema	34 14N	36 26E	37
Missenden Great	51 42N	0 4W	8
Missessy, Cape	19 12S	121 16E	41
Mississippi, River	55 20N	104 30W	45
‡ Missiones	28 30S	56 0W	53
Mississinewa	40 40N	85 51W	47
Mississinewa River	40 43N	86 0W	47
Mississagua Lake	45 43N	79 5W	46
‡ Mississaguas	45 48N	8 0W	46
‡ Mississippi	33 0N	90 0W	48
Mississippi River, Mouth of	29 4N	89 8E	48
Mississippi River, Source of	47 15N	95 30W	47
‡ Missisqui	45 6N	72 50W	46
Missivri, or Mesembria	42 37N	27 45E	33
‡ Missouri	38 20N	92 0W	17
Missouri	38 42N	90 37W	47
Missouri, Little, R.	33 43N	92 55W	41
Missouri, River	38 50N	90 2W	47
Missouri Valley	41 5N	96 15W	41
Missourton	39 14N	93 35W	47
Mist Kmal	33 0S	25 42E	44
Mistaken Bay	44 18S	168 12E	41,57
Mistek	49 41N	18 20E	23
Mistelbach	48 30N	16 38E	23
Mistepec	16 5N	97 20W	49
Misterhult	57 29N	16 30E	26
Misteriosa Bank	18 45N	84 0W	50
Misterton	53 27N	0 50W	7
Mistissiny Lake	50 30N	73 5W	46
Mistoue River	47 44N	67 15W	46
Mistretta	37 54N	14 24E	32
Mistra	37 3N	22 20E	34
Misua	37 0N	10 52E	59
Mit Ghamr	30 42N	31 20E	43
Mitare	11 15N	70 5W	52
Mitau	56 37N	23 45E	27
Mitcham	51 25N	0 10W	8

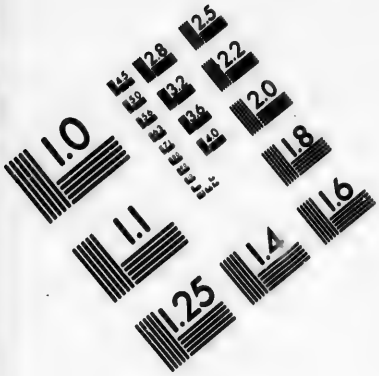



IMAGE EVALUATION
TEST TARGET (MT-3)





Photographic
Sciences
Corporation

23 WEST MAIN STREET
WEBSTER, N.Y. 14580
(716) 872-4503


1.0
1.1

Names.	Lat.	Long.	No. of Map.
Mitcheldean	51 53N	2 23W	8
Mitcheldever	51 8N	1 17W	8
Mitchell, Depôt of	14 40S	142 55E	56
Mitchell Mount	28 10S	152 5E	56
* Mitchell Town	36 51S	145 4E	56
Mitchell-town	52 15N	8 16W	13
Mitchemt	30 12N	104 10E	40
Mitford	55 10N	1 43W	7
Mitho	10 20N	106 37E	40
Mithuncote	28 56N	70 30E	39
Mitika	39 50N	20 43E	34
Mitis Harb.	48 32N	68 5W	46
Mitis Lake	48 4N	68 0W	46
Mitammoo	29 57N	63 18E	31
Mitralutny	29 52N	31 15E	61
Mitre Isle	12 0S	170 30E	1
Mitrovitz	44 59N	19 39E	23
Mitta Mitta R.	36 25S	147 22E	51
‡ Mittel Franken	49 15N	10 50E	23
Mittenwalde	52 15N	13 31E	24
Mittewalde	50 11N	16 40E	24
Mittler	48 23N	13 14E	22
Mittree	29 17N	68 53E	38
Mittreka Kote	24 36N	70 0E	30
Mittum Kote	28 52N	70 21E	38
Mittun	28 56N	70 22E	39
Mittweyda	50 59N	12 57E	21
Miu-kiang	31 10N	103 30E	55
Mixbury	52 0N	1 7W	8
Mixiolo	8 15S	76 0W	52
Mizen Head	51 27N	9 49W	13
Mizpeh	31 50N	35 10E	37
Mizpeh of Gilead	32 3N	36 3E	37
Mizque	18 3S	64 44W	53
Mlinsk	52 53N	18 12E	24
‡ Moab	31 20N	35 45E	37
‡ Moab, Plains of	31 55N	35 37E	37
Moan Isle	56 5N	4 35W	10
Moan Lake	55 8N	4 35W	10
Moate-a-grenogue	53 24N	7 40W	13
Moathil, W.	29 43N	31 21E	43
Mobarikpoor	30 4N	73 23E	30
Mobatoe	27 10S	25 50E	44
Mobberley	53 19N	2 18W	7
Mobe	26 5N	72 16E	39
Mobia	19 28N	97 15E	40
Mobile	30 40N	88 15W	48
Mobile, River	30 46N	88 10W	48
Moboghdinsk	48 23N	46 37E	28
Moburg	56 24N	8 20E	25
Mocambo	10 28S	44 47W	54
Moccas	52 4N	2 55W	8
Mocha	22 59N	81 39W	50
Mocha, Isle (Chili)	38 20S	73 45W	53
Mochara	21 32S	66 16W	53
Moche	8 10S	78 59W	52
Mochkova	56 46N	34 52E	27
Mocho Mts.	18 2N	77 19W	50
Mochok	55 41N	41 10E	27
Mochrum	54 46N	4 31W	10
Mochrum, Fell of	54 48N	4 37W	10
Mochrum Lake	54 50N	4 39W	10
Mocissus	39 2N	34 29E	59
Mockelby	56 21N	16 27E	26
Mockern	52 9N	12 3E	24
Mocomoco	2 32N	101 28E	40
Mocorodo	25 24N	107 38W	49
Mocute	7 3S	79 40W	52
* Modain	34 8N	44 43E	36
Modane	45 11N	6 39E	31
Modari	36 13N	22 56E	34
Modbury	50 21N	3 51W	8
Modder Gat	30 0S	23 12E	41-1
Modderweice	52 43N	15 52E	24
Model Farm, on the Quorra River	6 45N	6 40E	42
‡ Modena	44 32N	10 47E	31
Modena	44 36N	10 56E	31
Modereeny	52 57N	8 3W	13
Modern	48 19N	17 17E	23
Modeshill	52 31N	7 23W	13
Modica	36 54N	14 45E	32
Modin	31 50N	35 1E	37
Modling	48 1N	16 12E	23
Modo, el	29 50N	31 2E	60
Modon	36 47N	21 41E	34
Modra	31 54N	29 3E	59
Modra	40 23N	31 20E	51
Modrich	44 5N	11 2E	31
Modura	9 50N	78 10E	39
Moedris	39 38N	5 6W	30
Moel V[illegible]	41 33N	1 3W	29
Moeletvoe	9 3N	81 0E	39
Moelmyn	16 25N	97 50E	40
‡ Moen, Isle	54 58N	12 17E	25
Moenus Fl.	50 0N	9 10E	58
Moeris L.	29 32N	30 40E	59
Moes	46 49N	23 50E	23
Moesa, R.	46 23N	9 1E	17
Moetting	48 4N	15 22E	23
Moffat Castle	55 54N	2 36W	10
Moffat Water	55 23N	3 21W	10
Moffat Well	55 22N	3 26W	10
Mogador	31 29N	9 25W	44
Mogadouro	41 27N	6 42W	30
Mogarra	29 57N	29 26E	43
Mogarra, Valley of	29 6N	29 34E	43
Mogaun	25 3N	96 13E	35
Mogaung	25 14N	96 50E	40
Moggio	46 24N	13 6E	31
‡ Moghilev	53 55N	30 52E	27
Moghilev	53 55N	30 22E	28
Moghilev	48 25N	28 1E	28
Moglieza Post	41 40N	26 31E	33
Moglavitz	44 3N	23 6E	33
Moglena	41 0N	22 23E	31
Mogo	4 1S	120 27E	40
Mogotes Pt.	38 13S	57 22W	53
Mogrus R.	41 55N	41 45E	59
Moguer	37 14N	6 43W	30
Mogurany River	7 3S	62 45W	52
Mohacz	45 58N	18 46E	23
Mohala, Mount	29 26N	31 4E	43
Mohamed's Serai	41 3N	61 0E	35
* Mohammedia	35 57N	39 48E	36
Mohaun	27 3N	80 55E	39
Mohavee Fort	30 30N	70 25E	34
Mohill	53 55N	7 49W	12
Mohill	53 55N	7 51W	12
Mohli	47 34N	7 50E	17
Mohosa	17 38S	67 25W	52
Mohrungen	53 53N	19 54E	24
Mohumdee	27 56N	80 4E	39
Mohumgurh	27 10N	71 21E	30
Mohur	22 5N	74 5E	39
Mohur Lake	53 44N	9 30W	12
Moidart Loch	56 52N	5 53W	10
Moie Mesayd	27 23N	32 55E	43
Moiet Amman	32 3N	36 7E	37
Moietelabd	27 14N	33 5E	43
Moiet el Aweired	32 45N	36 0E	37
Moifetta	41 14N	16 40E	31
Moil Castle	57 15N	5 42W	9
Moiiah	27 51N	34 48E	43
Moineshti	46 23N	26 28E	33
Moir, Loch	57 44N	4 20W	9
Moira	54 23N	6 15W	12
Moirans	45 19N	5 33E	16
Moisdon	47 37N	1 23W	15
Moissac	44 7N	1 4E	16
Moisselles	49 3N	2 21E	15
Moita	38 38N	9 0W	30
Moita	40 19N	8 7W	30
Moja	22 4S	65 59W	53
Mojados	41 37N	4 33W	30
Mojaisk	55 30N	35 57E	27
Mojeb, Wady	31 20N	35 47E	37
Mojent	38 56N	0 40W	29
Mojo	21 42S	65 5W	53
Mojurre	21 3N	77 5E	39
§ Mokarrequas	26 55S	23 20E	44-1
Mokattam Jebel	30 0N	31 40E	60
‡ Mokan	38 30S	174 5E	57
Mokau, R.	38 31S	174 45E	57
Mokchansk	53 27N	44 35E	28
Mokha	13 16N	43 0E	35
Moko-hinou Is.	35 54S	173 6E	57
Mokoia I.	38 7S	176 20E	57
Mokou River	38 30S	174 45E	41
Mokrani	51 47N	24 20E	28
Mokscha	22 19N	95 5E	40
Mokundurra	24 48N	75 55E	30
Mola	41 16N	13 35E	31
Mola, Point	38 38N	1 46E	29
Molucquis Isle	3 0N	73 35E	39
Moladah	31 16N	35 5E	37
Moland	59 33N	8 45E	26
Molopo R.	27 13S	21 42E	44-1
Molar, El	40 45N	3 40W	30
Molara, Isle	40 52N	9 44E	32
Molash	51 14N	0 53E	8
Mold	53 9N	3 7W	7
Moldau, River	50 19N	14 28E	23
‡ Moldavia	46 30N	27 20E	33
Molde	62 40N	7 7E	26
Moldenit	54 31N	9 40E	25
Moldova	44 45N	21 44E	23
Mole, River	51 24N	0 22W	8
Molelund	25 6S	68 40E	39
Molekim	40 56N	20 30E	33
Molene Isle	48 21N	4 58W	15
Moleno, Isle	48 48N	3 20W	15
Molerium	38 21N	21 45E	34
Moleto, Tr.	41 57N	15 39E	31
Molevo M.	37 39N	22 33E	34
Molina	39 5N	1 18W	29
Molina	40 57N	1 51W	29
Molina River	40 42N	2 1W	29
Molina, Sa.	39 40N	1 32W	29
Molinea	8 5S	77 33W	52
Molino	18 50S	72 50W	53
Molinos	25 21S	67 0W	53
Molins	41 26N	2 0E	29
Moliterno	40 15N	15 32E	32
Molk	48 14N	15 22E	23
Molkhom	59 36N	13 40E	26
Molkweren	52 54N	5 24E	18
Molle	55 3N	4 52W	10
Molle	56 11N	9 14E	25
Molle Poe. *See* Envs. of Rome			31
Molleborup	55 33N	11 44E	25
Mollen	53 40N	10 42E	25
Mollenda	16 45S	71 55W	52
Moller, Bay	72 10N	52 30E	35
Mollerusa	41 36N	0 46E	29
Mollinchen River	21 40N	89 27E	39
Mollis	47 5N	9 3E	17
Molodetelno	54 20N	27 0E	27
Mologa	58 11N	38 25E	27
Molong	33 4S	149 0E	56
Molonglo River	35 20S	149 10E	56
Molopo, River	25 40S	23 40E	44
Molopo, River	25 51S	26 28E	44
Molsee	54 10N	9 58E	25
Molton, North	51 4N	3 47W	8
Molton, South	51 1N	3 49W	8
Moltrup	56 7N	8 39E	25
Molucca Passage	1 0N	126 0E	35
Molunkus Stream	45 40N	69 18W	46
Molwitz	50 53N	17 27E	24
Molwolde	53 11N	6 24E	18
Molykut	46 12N	19 28E	23
Molyneux Harbr.	46 15S	169 35E	41, 57
Momapene, Lake	49 40N	70 50W	46
Mombas	4 10S	39 30E	42
* Mombas, River	4 15S	39 32E	42
Mombuey	42 2N	6 17W	30
Momett	23 12N	93 58E	40
Mompox	9 15N	74 31W	52
Mona	53 16N	4 21W	7
Mona	20 36N	97 40E	40
Mona	54 23N	4 45W	58
Mona, Isle	18 20N	67 58W	50
Mona Passage	18 3N	67 58W	50
Monachi, Isles	41 27N	8 56E	31
Monacizzo	40 16N	17 31E	32
Monaco	43 42N	7 28E	31
Monaghar	56 55N	5 24W	9
Monaghan	54 15N	6 58W	12
‡ Monaghan, County	54 10N	6 50W	12
Monakilah	27 50N	51 30E	38
Monakilah, Isle	27 50N	51 31E	38
Monaltrie	57 2N	3 17W	9
Monar	57 20N	5 6W	9
Monast Douvanei	55 6N	55 20E	27
Monastier	3 36N	10 48E	44
Monaster	36 19N	9 3E	32
Monasterevan	53 9N	7 4W	13
Monasteri C.	36 50N	24 35E	34
Monasterio	38 5N	6 16W	30
Monasterio di Mt.	39 5N	21 35E	34
Monastyrzyska	49 3N	25 18E	23
Monastir	40 57N	21 17E	33
Mona Tyrikon	60 8N	43 40E	27
Monates	10 13N	73 19W	52
Monbeau	57 36N	3 23W	9
Mon[illegible]te	43 41N	1 33E	16
Moncheso I.	22 17N	91 8E	39
Moncao	42 2N	8 23W	30
Moncetz	48 53N	4 2E	15
Moncontour	48 21N	2 38W	15
Moncontour	46 51N	0 0W	15
Moncorvo, Torre de	41 15N	6 56W	30
Moncreigle	57 7N	4 50W	9
Moncuo	3 28S	45 18W	54
Moncuq	44 21N	1 10E	16
Monda	36 41N	4 52W	30
Mondego, Cape	40 12N	8 50W	30
Mondiga	40 28N	2 51W	29
Mondoub	38 46N	23 30E	34
Mondonedo	43 24N	7 25W	30
Mondorff	49 31N	6 16E	19
Mondovi	44 27N	7 58E	31
Mondragone	41 18N	13 52E	31
Mondrushka	46 5N	26 55E	33
Mondsee	47 52N	13 24E	23
Mondzona	28 5N	92 34E	(39)
Mone, Ru	58 8N	5 21W	9
Monea	54 23N	7 44W	12
Moneckle	56 33N	2 43W	10
Monegua	44 13N	9 34E	31
Monesti	45 25N	26 30E	33
Monestier	44 21N	5 55E	16
Monear Is.	39 1S	146 37E	56
Moneva	44 13N	0 47W	29
Monyash	53 11N	1 48W	7
Moneydig	55 0N	6 37W	12
Moneyhore	52 28N	6 28W	13
Moneymore	55 3N	6 10W	12
Moneymore	54 42N	6 40W	12
Moneymusk	57 14N	2 35W	9
Moneyseed	52 43N	6 22W	13
Moneywane	53 20N	6 45W	13
Monfeea, *or* Monfia Isle	7 50S	39 50E	42
Monfero	43 18N	8 2W	30
Monforte	39 5N	7 18W	30
Monforte	38 21N	0 40W	29
Monforte	41 54N	7 22W	30
Monforte	39 43N	7 1W	30
Monforte de Lemus	42 31N	7 37W	30
Mongallo River	10 20S	40 30E	42
Mongashgunigan, Lake	45 21N	78 5W	46
Mongat, T. de	41 29N	2 20E	29
Monges, Los, Isles	12 12N	71 0W	52
Monghir	25 16N	86 28E	39
Monghoa	25 16N	100 51E	40
Mongola	25 2S	59 20W	53
Mongole, River	13 43S	72 4W	52
§ Mongols	36 0N	98 20E	35
‡ Mongolia	46 0N	100 0E	35
Mongon Isles	0 40S	78 19W	52
Mongou	44 53N	120 0E	35
Monheim	48 50N	10 52E	23
Moni Isle	37 40N	23 25E	34
Monifieth	56 28N	2 47W	10
Monimail	56 19N	3 8W	10
Moniraird	56 23N	3 22W	10
Monistrol	45 16N	4 10E	16
Monivea	53 23N	8 42W	13
Monk Seaton	55 3N	1 27W	7
Monk Silver	51 8N	3 19W	8
Monk Wearmouth	54 55N	1 22W	7
Monkah	23 42N	84 15E	39
Monkland Canal	55 52N	4 7W	10
Monkland, New	55 54N	4 0W	10
Monkland, Old	55 51N	4 3W	10
Monknash	51 24N	3 33W	8
Monkowarsk	53 28N	17 40E	24
Monkridge	55 13N	2 8W	7
Monks Horton	51 8N	1 1E	8
Monkston Deverill	51 8N	2 19W	8
Monkstone	51 25N	3 7W	8
Monkstown	51 52N	8 10W	13
Monkton (in Cunningham)	55 31N	4 36W	10
Monlatbo	40 56N	4 53W	30
Monlong	43 12N	0 26E	16
Monmouth	51 50N	2 43W	8
‡ Monmouth	42 30S	147 21E	57
‡ Monmouthshire	51 45N	2 57W	8
Monnikendam	52 29N	5 2E	18
Monnington	52 3N	4 43W	8
Monoball	38 3N	21 22E	34
Monognata	28 8S	63 5W	53
Monomoling	52 33N	6 20W	13
Monopoli	40 57N	17 21E	32
Monovar	38 25N	0 51W	29
Monquhitter	57 33N	2 21W	9
Monquis	24 54N	111 30W	49
Monreal	40 53N	1 13W	29
Monreal	42 40N	1 25W	29
Monreale	38 4N	13 14E	32
Monreath Bay	54 40N	4 32W	10
Monreith	54 43N	4 20W	10
Monrejeau	43 7N	0 31E	16
Monroe	41 54N	83 37W	47
Monroe (Louisiana)	32 35N	92 14W	48
Monroe, Tennessee	36 13N	85 12W	48
Mons	50 26N	3 56E	19
Monselice	45 17N	11 49E	31
Monserrat	41 40N	1 42E	29
Monsteras	57 3N	16 20E	26
Mont	36 48N	33 20E	36
Mont d'Aspe	42 45N	0 47W	16
Mont Hillari	42 57N	0 44W	16
Mont Blanc	45 50N	6 48E	17, 31
Mont Cenis	46 47N	4 24E	15
Mont Dauphin	44 39N	6 37E	16
Mont Desir	48 22N	2 4E	15
Mont Genevre	44 55N	6 43E	16
Mont Louis	42 32N	2 6E	16
Mont Louis, River	49 0N	65 41W	46
Mont Marault	46 18N	2 57E	16
Mont de Marsan	43 55N	0 32W	16
Mont St. Michael	48 40N	1 30W	15
Mont Mezene	44 54N	4 6E	16
Mont d'Or	45 32N	2 45E	16
Mont Perdu	42 37N	0 0W	16
Mont Salvy	44 12N	2 27E	16
Montagny	46 48N	6 38E	17
Montagny	46 49N	7 0E	17
Montague I.	36 18S	150 23E	56
Montague Isle (Dromedary Point of Captain Cook)	36 14S	150 30E	41
Montague Port	6 20S	150 40E	41
Montague R.	41 0S	145 4E	57
Montaic	50 59N	4 56E	19
Montaigu	46 59N	1 19W	15
Montaigu	46 10N	2 48E	16
Montalagre	1 35S	53 44W	54
Montalban	40 50N	0 49W	29
Montalban	39 59N	4 21E	30
Montalegre	41 51N	7 55W	30
Montalto	42 10N	11 36E	31
Montalvao	39 37N	7 28W	30
Montalvao	36 37S	57 25W	53
Montanas	27 4S	62 40W	53
Montanches	39 10N	6 3W	30
Montaran Isles	2 30S	108 10E	40
Montargis	48 0N	2 45E	15
Montastruc	43 47N	0 37E	16
Montauban	48 12N	2 3W	15
Montauban	44 1N	1 20E	16
Montbard	47 37N	4 21E	15
Montbazon	47 17N	0 42E	15
Montbeliard	47 29N	6 46E	15
Montblanch	41 21N	1 6E	29
Montbrison	45 35N	4 4E	16
Montchaud	46 5N	5 50E	15
Montdidier	49 39N	2 35E	15
Monte, River	39 41N	6 10W	30
Monte Campeli	43 38N	8 9W	30
Monte Christi	19 51N	71 38W	50
Monte Christi	1 7S	80 37W	52
Monte Farias	25 37S	60 27W	53
Monte Figo	37 13N	7 47W	30
Monte, Lago del	36 57S	62 40W	53
Monte Rl. del	20 13N	98 35W	49
Monte Santo, Cape	40 8N	9 46E	32
Monte Santo, Cape	40 10N	24 21E	33
Monte Santo, Gulf of	40 10N	24 0E	33
Monte Santo M.	40 10N	24 20E	33
Monte Video	34 52S	56 5W	53
Monteagudo	41 22N	2 7W	29
Montealegre	38 48N	1 6W	29
Montebello	45 30N	11 22E	31
Montebourg	49 29N	1 24W	15
Montech	43 58N	1 13E	16
Montechiaro	45 2N	8 8E	31
Montecristo Isle	42 21N	10 2E	31
Montefort	15 2S	54 55W	53
Montefrio	37 20N	4 1W	30
Montego Bay	18 30N	77 45W	50
Montego Tn. & B.	18 28N	77 56W	50
Monteirs de Tarentaise	45 28N	6 29E	31
Montellano	36 51N	5 38W	30
Montelimart	44 33N	4 4E	16
Montemor	38 42N	7 55W	30
Montemor, Novo	5 38S	38 40W	54
Montemor o' Velho	40 12N	8 40W	30
‡ Montenegro	42 35N	19 15E	33
Montenegro	42 2N	2 45W	29
Montenoison	47 13N	3 26E	15
Montereau	48 23N	2 59E	15
Monterey	46 47N	5 7E	15
Monterey	25 58N	100 0W	49
Monteros	27 15S	65 10W	53
Monteros	27 7S	64 30W	53
Monterrey Bay	36 35N	121 40W	49
Monterrubio	38 32N	5 26W	30
Montes Claros, Jesus de, (or Valle Grande)	19 42S	63 40W	53
Montesanto	39 29N	6 53W	30
Montesi	41 51N	20 43E	33
Montesoro	39 51N	16 16E	32
Montet aux Moines	46 24N	3 3E	16
Montevalio	33 4N	86 58W	48
Montfaucon	47 17N	7 4E	17
Montfaucon	45 10N	4 18E	16
Montfoort	52 3N	4 56E	18
Montfort	49 36N	6 15E	19
Montfort	48 9N	1 58W	15
Montgiscard	43 28N	1 32E	16
Montgomery	52 31N	3 7W	8
Montgomery	32 30N	85 50W	49
Montgomery (Alabama)	32 20N	86 21W	49
Montgomery (Tennessee)	36 18N	81 54W	48
‡ Montgomeryshire	52 37N	3 27W	8
Monthial	47 32N	8 7E	17
Monthey	46 15N	6 56E	17
Monticello	42 37N	8 57E	31
Monticello	30 39N	83 50W	48
Monticello	38 10N	81 43W	48
Monticello	36 52N	84 45W	48
Montiel	38 3N	3 3W	30
Montijo	38 50N	6 27W	30
Montillo	37 35N	4 42W	30
Montivilliers	49 34N	0 11E	15
Montjoe	50 39N	6 17E	22
Montlieu	45 15N	0 16W	16
Montlucon	46 20N	2 36E	16
Montmedy	49 31N	5 22E	15
Montmelian	45 29N	5 58W	30
‡ Montmorenci	47 35N	71 15W	46
Montmorillon	46 25N	0 52E	16
Monton	45 33N	3 8E	16
Montopoli	43 40N	10 36E	31
Montoro	38 0N	4 20W	30
Montpelier (Vermont)	44 19N	72 30W	47
Montpelier	52 45N	8 27W	13
Montpellier	43 36N	3 52E	16
Montpont	45 1N	0 6E	16
Montradok	0 48N	100 30E	40
‡ Montreal District of	45 40N	73 30W	46
Montsaider	57 53N	6 13W	9
Montreal	50 27N	7 1E	22
Montreal (Aude)	43 14N	2 9E	16
Montreal (Lower Canada)	45 33N	73 30W	46
Montreal Isle	45 34N	73 42W	46
Montreal, River	47 30N	80 20W	46
Montreu	46 26N	6 54E	17
Montreuil	50 26N	1 46E	15
Montreuil Belley	47 8N	0 10W	15
Montrond	46 40N	5 50E	15
Montrose	56 43N	2 26W	10
Montrose (Pennsylvania)	41 48N	75 55W	47
Monts, Cape des	9 23N	67 22W	46
Montsereau	47 13N	0 3E	15
Montserrat Isle	16 45N	62 12W	50
Montvert	45 0N	2 7E	16
Monument	45 56N	67 48W	46
Monzaras	34 29N	7 12W	30
Monzo, Cape	24 55N	66 32E	38, 39
Monzie	56 21N	3 4W	10
Monzie	56 24N	3 48W	10
Moohuana	27 13S	23 37E	44-1
Moocondapalum	17 25N	83 2E	39
Moodenawille	7 40N	80 20E	39
Moodeshver Droog	14 5N	74 36E	39
Moodgul	16 0N	76 30E	39
Mooker	32 17N	65 34E	38
Mookita	31 33N	64 17E	38
Mookloor	33 20N	68 12E	39
Moola Kurm	31 45N	67 21E	38
Moola Pass	27 57N	67 0E	38
Moolakadee	32 26N	67 17E	38
Moolapilly	15 41N	80 20E	39
Moolky	13 2N	74 53E	39
Moolore L.	31 45S	115 40E	57
Moon River	45 6N	80 2W	46
Moonaneor	16 20N	78 48E	39
Moonara	30 34N	68 40E	39
Moondra	22 50N	69 48E	39
Moondwah	27 0N	73 48E	39
Moondy	29 46N	68 20E	39
Moonee	29 23N	70 2E	38
Moongiang	26 53N	97 35E	40
Moonkhom	26 20N	96 52E	40
Moora	21 28N	83 30E	39
Moorburgh	53 17N	7 56E	21
Moordian	36 55N	66 32E	38
Mooreoah	24 50N	80 40E	39
Moore R.	30 53S	115 48E	57
Moore Town	18 5N	76 26W	50
Moorfields (Virginia)	39 0N	79 0W	47
Moorfoot Hills	55 46N	3 10W	10
Moorgaub	30 26N	53 24E	38
Moorghab	35 44N	63 0E	38
Moor Ghab, *or* Merbi	36 50N	62 15E	38
Moorghab R.	34 50N	64 53E	38
Moorghan	31 35N	65 50E	38
Moori	42 35N	42 48E	28
Mooriah	44 1N	73 31W	47
Moorish Wall. *See* Gibraltar			29
Moorkya	22 5N	84 9E	30
Moorley	23 5N	89 20E	39
Moorshedabad	24 21N	88 18E	39
Moorsholm	54 31N	0 56W	7
Moorwinston	50 55N	4 32W	8
Moos	28 1S	26 0E	44
Moosbeuren	48 11N	9 43E	22
Moose	45 30N	69 34W	47
Moose Fort	51 15N	81 10W	45-1
Moose Hd. Lake	45 38N	69 47W	47
Moose, River	51 10N	81 0W	45-1
Moose, River	45 34N	69 40W	47
Moosetoomaguntic Lake	44 50N	70 45W	47
Moosh	37 53N	41 53E	36
Moostung	29 41N	66 50E	38
Mootakhain	12 43N	67 45E	38
Moovah	50 9N	5 40W	8
Mozderan	36 15N	60 20E	38
Mopora	9 30N	71 4W	52
Mopsuestia	37 0N	35 36E	59
Moquehua	17 21S	70 47W	52
Moquem	13 14S	48 13W	54
‡ Moquis	35 25N	111 0W	49
Mora	41 7N	0 40E	29
Mora	5 18N	57 15W	54
Mora	39 41N	3 50W	30
Mora	38 55N	8 4W	30
Morabek	26 16N	36 8E	43
Moracca, River	42 15N	19 26E	33
Moradabad	28 53N	78 44E	39
Moragh	51 45N	8 49W	13
Moraleda	37 7N	4 12W	30
Moraleja	39 55N	6 26W	30
Morales	14 46N	87 3W	49
Moratinas	42 23N	4 50W	30
Morant Cays	17 20N	75 50W	50
Morant Point	17 56N	76 12W	50
Morant Port	17 52N	76 22W	50
Morant T. & B.	17 54N	76 18W	50
Morard de Galles Cape	36 33S	139 51E	56
Morat	34 37N	76 2E	39
Morat, Lake	46 56N	7 6E	17
Moratalla	38 20N	1 50W	29
Morava	48 17N	21 41E	53
Morava (Bulgarian) R.	44 42N	21 8E	33
‡ Moravia	49 2N	16 51E	23
Morbegno	46 8N	9 34E	31
Morbeya, River	32 24S	8 23W	44
‡ Morbihan, Department of	47 48N	2 55W	15
Morcanes	37 30N	7 19W	30
Morchansk	53 28N	41 39E	28
Mordart House	56 51N	5 47W	9
Mordelles	48 5N	1 51W	15
Morden	51 23N	0 12W	8
Mordha	29 10N	52 22E	38
Mordinford	52 2N	2 38W	8
More	58 54N	4 27W	9
More, Loch	58 21N	3 40W	9
More, Loch	58 17N	4 50W	9
More, Ru	57 56N	5 31W	9
Morebattle	55 31N	2 21W	10
Morecambe Bay	54 6N	3 0W	7
Moreira	0 37S	63 45W	52
Morel	46 23N	6 4E	17
Morella	40 38N	0 1E	29
Morenilla	40 48N	1 30W	29
Mores	40 31N	8 40E	32
Moresby	54 35N	3 24W	7
Morested	51 2N	1 17W	8
Moret	48 21N	2 49E	15
Moreton	52 0N	1 42W	8
Moreton Bay	27 15S	153 15E	41, 56
Moreton C.	27 0S	153 30E	56
Moreton Hampstead	50 51N	3 45W	8
Moreton I.	27 10S	153 25E	56
Moretta	44 43N	7 30E	31
Moreuil	49 46N	2 29E	15
Morewa	21 36N	78 20E	39
Morewaura	24 3N	71 28E	39
Morfad	54 53N	4 23W	10
Morgan, Cape	32 47S	28 21E	41-1
Morganfield	37 37N	87 55W	48
Morgans Town	37 8N	86 41W	48
Morganton	35 30N	81 4W	48
Morgantown	39 38N	80 4W	47
Morgarten	47 6N	8 38E	17
Morges	46 30N	6 29E	17
Morgobejo	42 45N	4 54W	30
Moriham	55 56N	2 43W	10
Morlange	48 56N	6 40E	15
Mori	45 52N	11 0E	31
Moryah	29 47S	27 5E	44-1
Morila	11 0S	6 50W	42
Morillo de las Lagunas	28 0S	71 0W	53
Morin	52 52N	14 19E	24
Morqua, River	24 18S	27 27E	44-1
Morjegorsk	63 5N	42 20E	27
Morjovets, Isle	66 40N	42 35E	27
Morkha	29 7N	33 17E	43
Morlaix	48 35N	3 52W	15
Morland	54 35N	2 30W	7
Morleigh	50 22N	3 44W	8
Morles	49 19N	0 49W	15
Morley	53 45N	1 34W	7
Morley, Point	29 7S	31 11E	44-1
Mornija, River	35 54S	150 14E	56
Mormond Hill	57 37N	2 0W	9
Mornas	44 11N	4 44E	16
Mornington	53 44N	6 15W	12
Moro, River	38 3S	51 25W	53
Morocoto	5 21N	73 10W	52
Moron	37 7N	5 26W	30
Moron	34 43S	58 45W	53
Moros, Cape	41 10N	0 1E	29
Morosquillo, Bay of	9 10N	76 0W	52
Morozova	60 52N	30 22E	27
Morpeth	55 11N	1 41W	7
Morra	22 0N	33 10E	42
Morrala	15 25N	79 30E	39
Morrer, Loch	56 58N	5 37W	10
Morrisett Ponds	30 42S	148 0E	56
Morrison Glen	57 14N	4 45W	9
Morrison Haven	55 57N	3 1W	10
Morriston	51 40N	3 52W	8
Morrisville	42 56N	75 40W	47
Morro	43 38N	13 12E	31
Morro Jorje	23 0S	70 33W	53
Morro Lechuza	13 53S	76 25W	52
Morro Moreno	23 20S	70 33W	53
Morro de S. Martha	28 40S	48 50W	54
Morro di Porco, C.	37 0N	15 19E	32
Morro de Puercos	7 17N	80 30W	52
Morrope	6 25S	80 16W	52
Morschen	51 3N	9 37E	21
Morshana	33 16N	7 10W	44
* Morsheus	29 54S	28 7E	44
Morsil	63 14N	13 31E	26
Morsley	53 30N	2 3W	7
Morston	52 57N	0 57E	7
Mortagne	48 32N	0 31E	15
Mortain	48 40N	0 58W	15
Mortemorvelho	5 20S	38 52W	54
Morterol	46 10N	1 18E	16
Mortes, River das, *or* Rancador	11 40S	51 35W	54
Morthoe	51 11N	4 10W	8
Mortlach	57 26N	3 11W	9
Mortlock Isles	4 40S	156 40E	41
Morton	53 12N	2 12W	7
Morton	53 26N	0 47W	7
Morton	52 6N	2 43W	8
Morton	52 48N	0 23W	8
Morton	55 16N	3 46W	10
Morton Castle	55 17N	3 46W	10
Morton, Half	55 4N	3 3W	10
Morton (Hereford)	52 17N	2 44W	8
Mortorii, Isles	41 5N	9 36E	31
Mortree, Grand	48 39N	0 3E	15
Morty Isle	2 30N	128 55E	35
Morumbidgee, Mountains	36 10S	148 50E	41
Morumbidgee R.	34 18S	143 20E	41
Morun'a	39 20N	45 46E	59
Morup	57 2N	12 22E	26
Morven	56 38N	5 58W	9
Morven	58 12N	3 20W	9
Morven Hills	58 9N	3 47W	9
Morvern House	56 38N	5 50W	10
Morvill	52 33N	2 29W	8
Morvoke	6 12N	80 40E	39
Mosburg	48 25N	11 49E	22
Mosa	17 28S	66 28W	52
Mosa Fl.	50 0N	4 50E	58
Moscha Portus	23 20N	58 45E	58
Moschel	49 44N	7 50E	22
Moschius River	43 27N	20 40E	59
Mosciska	49 48N	23 15E	23
Moscos, Isle	14 15N	97 50E	40
Moscow	55 42N	37 30E	27
Moscow	45 3N	69 50W	46
Moscow	38 53N	90 44W	47
Moscow	42 44N	77 54W	47
Mosebey	52 26N	1 53W	8
Mosella Fl.	50 0N	6 50E	58
Moselle, River	50 22N	7 36E	22
Moselle, Department of	49 14N	6 37E	15
Mosend	57 38N	3 21W	9
Moshaua River	26 40S	24 0E	44
Moshawa, River	27 10S	22 30E	44-1
Mosia	37 0N	25 8E	34
Mosiev	60 22N	48 0E	27
Mosievsk	60 31N	41 41E	27
Moskenaesoe, Isle	67 55N	12 1E	26
Moskoenes, Isle	67 52N	12 10E	26
Moskoluri	39 18N	22 14E	33
* Mosneb	25 58N	43 10E	35
Mosnoez	48 49N	18 48E	23
Mosque	24 0N	35 43E	43
Mosquelonge River	42 43N	87 34W	47
Mosquer	47 25N	2 27W	15
Mosquito Bar	29 0N	80 50W	48
Mosquito Bay (East Main)	60 5N	71 30W	45-1
Mosquito Gulf	10 0N	81 10W	50
Mosquito Inlet	28 55N	81 0W	48
Mosquito Isles	7 20N	107 30E	1
Mosquito (South Lagoon)	28 16N	80 41W	48
Mosquitos Point	9 10N	78 0W	52
Moss	56 2N	4 22W	10
Moss	59 27N	10 37E	26
§ Moss-gotne	45 0N	70 0E	58
Mosseguem, El	28 58N	6 32E	44
Mossel, *or* St Blaise Bay	34 9S	22 10E	44-1
Mosselska	68 20N	32 24E	27
Mosser	54 37N	3 24W	7
Mosskirch	47 50N	9 6E	22
Mossnang	47 22N	9 0E	17
Mosspaul Inn	55 17N	2 57W	10
Moss-side	57 23N	2 38W	9
Moss-side	55 9N	6 24W	12
Mosta	35 52N	14 25E	32
Mostagan	36 7N	0 25E	44
Mostar	43 19N	17 54E	33
Mostardos	30 58S	50 40W	54
Mostaza	35 8N	4 38W	44
Mostenos	15 43S	60 40W	52
Mosteyro	42 51N	7 40W	30
Mosul	36 25N	43 10E	36
Mosyn	52 14N	16 46E	24
Motagua, River	15 50N	88 25W	49
Mote	0 28S	77 12W	52
Moting	16 14N	14 56E	23
Motjongoungan	29 41N	92 32E	39
Motha, Bay	9 22N	33 0E	27
Moto-tiri	35 59S	174 45E	57
Motou-heka I.	38 20S	178 26E	57
Motou-hora, *or* Whale I.	37 51S	177 8E	57
Motow-okoura, *or* Bare I.	39 50S	177 4E	57
Motou-tapou	36 45S	174 56E	57
Motril	36 44N	3 34W	30
Motta	45 46N	12 43E	31
Motte, La	44 33N	0 4E	16
Motte Archard, La	47 38N	1 40W	15
Motte Beauvron, la	47 39N	2 0E	15
Mottola	40 38N	16 55E	32
Mottistont	51 2N	1 32W	8
Motu-aka, River	41 2S	172 53E	57
Motuhoa	37 2S	175 54E	57
Motukaroro	38 13S	170 23E	57
Motus	26 40S	56 12W	54
Mututere	38 48S	175 58E	57
Mouag	58 16N	5 31W	9
Mouchoir Quarré Passage	21 15N	70 30W	50
Mouale	58 18N	4 38W	9
Moudaniah	40 20N	28 55E	36
Moudelio	38 14N	13 22E	32
Moudon	46 41N	6 48E	17
Moujgur	29 2N	72 22E	39
Moukaki	37 46N	21 33E	34
Moukanee	25 16S	25 45E	44
Moukfar	30 34N	32 9E	43
Moukt Kakai	66 56N	51 35E	27
Moul Head	59 24N	2 56W	9
Moul Head	59 0N	2 42W	9
Moulin (Athol)	56 43N	3 43W	10
Moulins	46 34N	3 20E	15
Moulisme	46 10N	0 47E	16
Moull	49 8N	0 11W	15
Moulmein	16 30N	97 50E	40
Moulness	60 4N	0 51W	10
Mousoe	52 4N	0 37W	8
Moultan	30 18N	71 42E	39
Moulton	52 18N	0 52W	8
Moulton (Alabama)	34 31N	87 31W	48
Moule, Le	16 19N	61 27W	50
Moun	60 29N	1 13W	10
Mound of Fleet	57 57N	4 4W	9
Moundra	37 25N	21 45E	34
Moundvee	18 44N	73 0E	39
Mount	52 8N	4 38W	8
Mount	13 15N	34 0E	42
Mount Annan	55 2N	3 15W	10
Mount Bellew	53 28N	8 28W	12
Mount Benger	55 31N	3 7W	10
Mount, Cape	7 0N	11 5W	42
Mount Carmee	39 19N	79 3W	47
Mount Carmel, *or* Hohoura	34 50S	173 8E	57
Mount Charles	54 30N	8 13W	12
Mount Clemens	42 41N	83 0W	47
Mount Desert Isle	44 22N	68 15W	46
Mount Kadder	32 34N	43 30E	36
Mount Kurin	37 55N	38 0E	36
Mount Lofty	34 55S	139 5E	41
Mount Pleasant	40 49N	78 32W	47
Mount Pleasant	36 54N	83 24W	48
Mount Pleasant	35 50N	88 46W	48
Mount Stuart Ho.	55 48N	4 59W	10
Mount Teviot	55 31N	2 33W	10
Mountain Lake	48 7N	90 30W	47
Mountbolus	53 12N	7 34W	13
Mountfield	54 39N	7 11W	12
Mountfod Castle	55 40N	4 47W	10
Mountgerald	57 37N	4 24W	9
Mountgrenan	55 41N	4 30W	10
Mountmellick	53 7N	7 20W	13
Mountnorris Bay	11 29S	132 5E	41
Mountnorris Inlet	72 20N	24 0W	45
Mountrath	53 0N	7 29W	13
Mount Vernon	40 25N	82 38W	47
Mount's Bay	50 3N	5 25W	8
Mounts, River of the	62 0N	121 30W	45
Moura	1 40S	61 54W	52
Moura	38 7N	7 18W	30
Mourao	38 24N	7 10W	30
Mourinho, Rio	38 27N	8 12W	30
Mourkill	23 40N	82 5E	39
Mournbeg, River	54 44N	7 27W	12
Mourne Abbey	52 4N	8 34W	13
Mourne Lough	54 45N	7 55W	12
Mourne Mounts	54 7N	5 58W	12
Mourom	55 30N	41 52E	27
Mourr, Bir	23 23N	32 30E	43
Mourseele	50 49N	3 9E	19
Mourtatou	37 18N	21 47E	34
Mourtia	36 51N	22 42E	34
Mourzuk	25 35N	14 22E	42
Mous Orminus	41 15N	32 30E	59
Mousa, Isle	60 1N	1 12W	10
Mousa Kouyou Su	38 4N	33 52E	36
Mousa, Wady	30 13N	35 22E	43
Mousart Mounts	43 35N	79 30E	35
Mouse Water	55 43N	3 42W	10
Mousewald	55 4N	3 27W	10
Mooshene	26 16S	25 56W	44-
Mouson	55 34N	1 46W	7
Moutenville	29 54N	92 19W	48
Mouteri River	41 7S	173 4E	57
Moutier	47 17N	7 21E	17
Moutier, La	46 6N	2 3E	16
Moutiers	47 50N	1 12W	15
Mouton	32 7S	18 51E	44-1
Mouza	45 32N	9 20E	31
Mouzon	49 36N	5 6E	15
Moviddey	51 40N	8 49W	13
Moville	55 12N	7 2W	12
Mow	22 33N	75 45E	39
Mow	25 48N	85 27E	39
Mowagaon	20 18N	80 48E	39
Mowange	57 48N	4 1W	9
Mowee, Isle	20 40N	156 40W	1
Mowhough	55 30N	2 17W	10
Mowsham	54 4N	0 52W	7
Moxacar	37 5N	1 56W	29
Moxoto	9 16S	38 47W	54
Moxsaco	43 0N	8 10W	30
Moy	57 21N	4 12W	9
Moy	57 37N	3 39W	9
Moy	57 33N	4 31W	9
Moy	56 54N	4 37W	10
Moy Hall	57 23N	4 0W	9
Moy (in Mull)	56 22N	5 56W	10
Moy, River	54 1N	9 6W	12
Moy (Tyrone)	54 27N	6 41W	12
Moya	39 50N	1 23W	29
Moya	41 47N	2 6E	29
Moyabamba	6 22S	76 44W	52
Moyasta	52 41N	9 32W	13
Moyfarta	52 37N	9 43W	13
Moyin	23 52N	96 45E	40
Moyley, Loch	57 21N	4 56W	9
Moylin	52 15N	9 0W	13
Moynalty	53 47N	6 51W	12
Moyola, River	54 45N	6 30W	12
Moyvore	53 32N	7 35W	12
Moz, Pto. de	1 41S	51 40W	54
Mozambique Channel	16 0S	42 30E	1
Mozambique Isle	14 50S	40 48E	42
Mozdok	43 42N	44 38E	28
Mozeritza	45 9N	22 56E	33
Mozos, River	16 20S	32 40E	42
Mozuffergurh	30 8N	71 14E	39
Mosyr	52 1N	29 5E	28
Mrioszen	53 15N	17 30E	24
Mstislavl	54 4N	31 35E	28
Mtzenak	53 18N	36 23E	28
Muakawa Hills	37 30S	175 40E	57
Mubad	40 14N	28 20E	36
Much Marcle	51 59N	2 30W	8
Mucha	38 57N	21 34E	34
Muchamiel	38 23N	0 27W	29
Mucinee	34 15N	71 25E	38
Muchrich	57 22N	4 48W	9
Muchuchies	8 18N	71 8W	52
Muchuls	57 2N	2 11W	9
Mucidan	45 2N	0 19E	16
Muck, *or* Monk Isle	56 51N	6 15W	10
Muckcairn	56 26N	5 15W	10
Muckhart	56 12N	3 36W	10
Muck Isle	54 51N	5 14W	12
Muck Isle	54 20N	9 42W	12
Muck Lake	54 56N	8 3W	12
Muck Port	54 51N	5 46W	12
Muckinge	51 30N	0 25E	8
Muckle Roue Isle	60 24N	1 26W	10
Muckledale	55 14N	3 0W	10
Muckno Lake	54 6N	6 41W	12
Mucuras	8 25S	64 40W	52
Mucury, River	18 0S	39 10W	54
Mud	27 50N	69 9E	39
Mudaree	33 43N	71 57E	38
Mudau	49 32N	9 13E	22
Muddaulum	8 12N	77 16E	39
Muddeka	16 5N	74 22E	39
Mudduck pern	13 57N	77 15E	39
Muddy, River	45 7N	93 40W	47
Muddy, River	46 3N	91 33W	47
Mudge Cape	34 20S	19 6E	44-1
Mudgee	32 38S	149 40E	56
Mudhee	22 10N	69 25E	39
Mudik River	30 50N	92 33E	39
Mudwun	25 44N	84 32E	39
Muela, La	41 41N	1 5W	29
Muenepunda	19 50S	[illegible]	47

Names.	Lat.	Long.	No. of Map.
Muerto Lake	33 31N	105 0W	49
Muertos	17 52N	66 30W	50
Mufaloti	37 57N	13 10E	32
Muff	55 6N	7 14W	12
Muff	54 55N	6 50W	12
Muff	55 1N	7 10W	12
Muga, la	42 19N	2 47E	29
Mugdon	47 32N	7 18E	17
Mugdock Castle	55 58N	4 20W	10
Mugdrum Isle	56 22N	3 13W	10
Mugem	39 7N	8 41W	30
Mugeres Isle	21 15N	86 42W	49
Mugford Cape	57 50N	61 20W	45-1
Muggea Peir	25 8N	67 4E	38
Muggleswick	54 50N	1 55W	7
Mughess	25 18N	29 35E	43
Mughsee	28 22N	61 4E	38
Mugnah	23 10N	34 50E	43
Mugi-murim	21 13S	48 44W	54
Muglitz	49 44N	16 51E	23
Muzrah	35 19N	4 32E	44
Mugstat	57 37N	6 23W	9
Muh hag	30 1N	29 45E	43
Muhalitsch	40 14N	28 25E	36
Muhawwil Village of. *See* Ruins of Babylon			36
Muhlburg	49 1N	8 23E	22
Muhldorf	48 13N	12 26E	22
Muhledf	47 7N	7 28E	17
Muhlen	46 32N	9 38E	17
Muhlenbach	45 58N	23 35E	23
Muhlhausen	51 14N	10 30E	24
Muhlstedt	51 54N	12 21E	21
Muhmoodabad	35 31N	60 29E	38
Muhur	30 59N	72 31E	39
Muick Water	56 58N	3 10W	9
Muiden	52 20N	5 3E	18
Muilaan Isle	53 46N	9 57W	12
Muille	57 25N	4 40W	9
Muinore	58 6N	4 6W	9
Muiravonside	55 59N	3 41W	10
Muirdrum	56 32N	2 41W	10
Muirfoot Hills	55 47N	3 5W	10
Muirhouse	57 38N	4 4W	9
Muirkirk	55 31N	4 5W	18
Muiron Isle	21 35S	114 10E	41
Muirtown	57 27N	4 15W	9
Muirtown	57 31N	4 34W	9
Mujellibah, The. *See* Ruins of Babylon			36
Mujindu	25 50N	63 37E	31
Mujur	30 2N	34 25E	36,60
Mukatein. *See* Port of Aden			42
Mukatta, Nahr el	32 50N	35 3E	37
Mukatteib, Wady	28 55N	33 20E	37,60
Mukdeesha, *or* Magadoxa	2 5N	45 20E	42
Muker	54 22N	2 10W	7
Muketu	37 47S	176 27E	57
Mukhmas	31 53N	35 14E	37
Mukiari	39 53N	20 38E	34
Mukloo River	25 16N	65 25E	38
Mukna	28 25N	34 46E	43
‡ Mukram	26 35N	62 0E	38
Mukrundnugur	27 2N	79 50E	39
Muktar	30 3N	19 0E	42
Muktul	16 30N	77 35E	39
Mula	38 0N	1 37W	29
Mulachard	57 21N	3 10W	9
Mularree	30 46N	79 50E	39
Mulat, River	58 20N	130 0E	35
Mulatus Archipelago	9 35N	78 45W	50
Muldoanich Isle	56 58N	7 26W	10
Mule Cay	24 35N	81 55W	50
Muley Idris	34 14N	5 4W	44
Mulfifarnham	53 37N	7 21W	12
Mulgrave Islands	6 0N	172 0E	1
Mulhara	25 35N	79 17E	39
Mulhausen	47 45N	7 22E	15
Mulhausen	51 12N	10 29E	21
Mulheim	51 27N	6 57E	21
Mullgrach	58 6N	5 22W	9
Mulinclarin Inn	58 1N	4 26W	9
Mulk	40 10N	32 28E	36
Mulka	30 25N	73 30E	39
Mulkabad	31 56N	68 57E	38
Mulkher	17 10N	77 13E	39
Mull	54 4N	4 54W	10
Mull of Galloway	54 38N	4 52W	10
Mull Island	56 25N	6 3W	10
Mull of Oe	55 36N	6 18W	10
Mull, Sound of	56 35N	3 55W	10
Mullabrack	54 19N	6 31W	12
Mullae	34 40N	72 56E	30
Mullagaun	17 3N	76 20E	39
Mullagh	53 40N	6 54W	12
Mullahpoor	27 40N	81 10E	39
Mullangoor	18 25N	79 5E	39
Mullartown	54 6N	5 53W	12
Mullary	53 48N	6 23W	12
Mullavilly	54 23N	6 26W	12
Mullinahone	52 30N	7 30W	13
Mullinavat	52 22N	7 11W	13
Mullinconau	56 35N	4 20W	10
Mullingar	53 31N	7 18W	12
Mullion	50 1N	5 15W	8
Mulliramando	56 6N	6 10W	10
Mullrose	52 14N	14 26E	24
Mulmeridieu	31 26S	147 32E	56
Mulrea	53 30N	9 46W	12
Mulroy Bay	55 15N	7 47W	12
Multown	24 18N	78 32E	39
Mulsen	54 51N	20 23E	24
Mumbles Head	51 35N	3 55W	9
Mumby	53 15N	0 16E	7
Mumhead	50 38N	3 30W	8
Mumulee	34 23N	68 40E	38
Munahpaud	8 25N	78 8E	39
Munas	43 31N	6 28W	30
Munassa	24 32N	75 11E	39
Munchaltorf	47 18N	8 41E	17
Munchberg	50 10N	11 45E	22
Munchengratz	50 30N	14 58E	23
Muncherberg	52 30N	14 9E	24
Munchgut	54 15N	13 46E	24
Munchhausen	51 0N	8 43E	21
Munchmunster	48 43N	11 38E	22
Munchwyl	47 28N	8 57E	17
Mund	46 19N	7 55E	17
Mundberg	56 27N	8 55E	25
Mundee	31 37N	76 58E	39
Mundelstrup	56 12N	10 3E	25
Munden	51 50N	0 4W	8
Munderkingen	48 14N	9 39E	22
Mundford	52 32N	0 38E	8
Mundhoara	25 23N	76 14E	39
Mundi Isle	11 20N	48 10E	58
Mundiah	22 35N	80 27E	39
Mundlesir	22 12N	75 40E	39
Mundo River	38 22N	1 52W	29
Mundunna	20 30N	80 7E	39
Muneer	26 0N	84 8E	39
Munera	39 8N	2 34W	29
Munfordsville	37 15N	85 51W	48
Mungahpett	18 12N	80 30E	39
Mungalum	9 47N	78 42E	39
Mungalwelira	17 30N	75 30E	39
Mungdoo	20 20N	80 30E	39
Mung-hoa	[illegible]	[illegible]	40
Mungeer	52 38N	8 30W	9
Mungula	43 20N	2 47W	29
Mungula	27 20N	87 58E	39
Munhin Bridge	[illegible]	[illegible]	[illegible]
Munich	48 8N	11 35E	22
Muniesa	41 4N	0 43W	29
Munikam	[illegible]	[illegible]	[illegible]
Munllachwyl	47 20N	7 24E	17
Munipoora	24 30N	94 10E	40
Munkacs	48 23N	22 44E	23
Munkbagen	58 28N	12 30E	25
Munketown	56 40N	3 24W	9
Munlochy	57 32N	4 15W	9
Munrea Myoo	[illegible]	[illegible]	40
Munnypoor	24 44N	94 50E	40
Munohur	24 18N	76 50E	39
Munsey	[illegible]	[illegible]	[illegible]
Munsingen	48 25N	9 31E	22
Munsingen	46 52N	7 35E	17
Munslow	52 30N	2 42W	8
Munsoor Khan Goondeo	31 20N	65 30E	38
Munster	47 17N	8 11E	17
Munster	51 58N	7 32E	21
Munster	50 16N	7 23E	22
Munster (Grisons)	46 37N	10 25E	17
Munster (Valais)	46 30N	8 17E	17
Munsterberg	50 37N	17 5E	24
Munzingen	47 57N	7 42E	22
Muonio, River	68 25N	22 0E	27
Muonioniska	67 30N	23 40E	27
Muotta	46 58N	8 46E	17
Mur	46 11N	3 1W	15
Murad R.	38 0N	41 5E	36
Murat	45 6N	2 50E	16
Murat	46 16N	6 54E	17
Muran	47 7N	14 11E	23
Muravera	39 27N	9 36E	32
Murca	41 26N	7 24W	30
Murchison Mt.	31 27S	143 4E	56
Murcia	38 0N	1 15W	29
‡ Murcia	38 1N	1 54W	29
Murdieston	55 48N	3 53W	10
Mure, la	44 53N	5 49E	16
Muree	33 10N	71 40E	39
Muret	43 27N	1 18E	16
Muret	44 25N	0 52W	16
Murfreesboro'	35 47N	86 23W	48
Murg	47 6N	9 12E	17
Murg, River	48 54N	8 13E	22
Murgattah R.	21 47N	69 36E	39
Murghal	20 27N	56 30E	39
Murgong	26 0N	79 47E	39
Muri	46 55N	7 31E	17
Murkle	58 34N	3 23W	9
Murmagon	15 18N	73 54E	39
Murmansk, Mts.	60 20N	37 20E	27
Murmeau	47 42N	11 9E	22
Murmick	58 23N	6 21W	9
Muro	40 44N	15 28E	32
Muro	39 40N	3 7E	29
Muro, Cape	41 48N	8 4E	31
Muron	46 3N	0 52W	16
Murot Hill	3 0N	46 10E	42
‡ Moroutace	25 0S	27 30E	41-1
Murpur	33 14N	73 55E	39
Murpurga	17 28N	80 2E	39
Murr	36 15N	68 6E	38,39
Murray	44 5N	77 45W	46
‡ Murray	32 30S	116 0E	57
‡ Murray	35 26S	149 30E	56
Murray Harbour, (Pr. Edward's Isle)	46 2N	62 34W	46
Murray Mt.	35 15S	148 45E	56
Murray River	34 35S	139 50E	56
Murray River	35 46S	140 0E	56
Murray River	32 45S	115 53E	41,57
Murrayshall	56 25N	3 20W	10
Murrhardt	48 58N	9 35E	22
Murri River	7 28N	77 0W	52
Murroes	56 31N	2 49W	7
Murrou Koosuk	29 0N	69 0E	38
Murrucuru, River	13 4S	24 5E	42
‡ Murrumbidgee	35 3S	147 30E	56
Murrumbidgee R.	34 2S	144 10E	56
Mursa	45 3N	18 40E	59
Murten	46 55N	7 8E	17
Murthalen	47 38N	8 38E	17
Murthly Castle	56 33N	3 29W	10
Murton	55 48N	2 23W	10
Murviedro	39 40N	0 20W	29
Mus, Wady	32 31N	35 38E	37
Musa, Jebel	28 30N	33 58E	37,43
Musabeg	43 15N	27 55E	33
Musac	28 25N	30 50E	59
Muscat	23 40N	58 25E	35
Muschaken	53 23N	20 30E	21
Muschau	48 55N	16 31E	23
Muscina	49 23N	20 56E	23
Muscle Bay	13 27S	147 5E	57
Muscletown	32 18S	150 53E	56
Musfein	9 5N	14 30E	42
Musgrove	54 30N	2 20W	7
Mushed	36 18N	59 50E	38
Mushko	40 36N	43 18E	36
Mushur	30 20N	49 5E	37
Musingen	47 31N	8 55E	17
Musisi Rio	11 40S	61 0W	52
Musitian	29 0S	60 14W	53
Muskat	54 25N	10 10E	25
Muskau	51 31N	14 44E	24
Muskerry Mounts.	51 54N	9 12W	13
Muskham	53 7N	0 50W	7
Muskoka Lake	45 0N	79 35W	46
Muskoka River	45 4N	80 3W	46
Muskrat Lake	45 42N	77 41W	46
Musoola	26 5N	74 35E	39
Musoolimy Bay	27 25N	49 15E	38
Mussara	30 19N	21 25E	33
Musselburgh	55 56N	3 4W	10
Mussendam Cape	26 25N	56 30E	38
Musson	49 35N	5 40E	19
Mussoonall	37 33N	13 44E	32
Mustang	29 38N	83 24E	39
Mustapha Pacha	41 48N	26 15E	33
Mustree	29 32N	70 45E	38
Mustooch	37 15N	71 40E	35
Muthecara	28 0N	81 [illegible]	39
Muthill	56 20N	3 40W	10
Mutina	44 40N	10 52E	59
Muttaree	26 36N	69 25E	38,39
Muttera	46 3N	8 13E	31
Mutterstadt	49 27N	8 22E	22
Muttra	27 33N	77 40E	39
Mutum River	9 3S	64 40W	52
Muy, le	43 2N	6 33E	16
Muzar	38 20N	70 43E	38
Muzar	36 35N	67 10E	38
Muzar	39 46N	64 36E	38
Muzillac	47 33N	2 20W	15
Muziris	12 40N	75 0E	58
Muzur	29 42N	53 55E	38
Myaence	50 0N	8 11E	22
Myanang	18 15N	95 12W	40
Myboluk	33 15N	68 40E	39
Myboot	32 27N	55 20E	38
Mycabesus	38 21N	23 30E	34
Mycenæ	37 42N	22 45E	34
Myconus I.	37 30N	25 24E	59
Mydan	33 41N	65 58E	38
Mydanee	31 44N	68 45E	39
Myddfi	51 58N	3 46W	8
Myddleton Tyas	54 26N	1 38W	7
Mydrim	51 51N	4 29W	8
Myedu	23 45N	95 40E	40
Myekau	23 30N	71 15E	39
Mynees	47 27N	2 50E	15
Myfod	52 43N	3 13W	8
Mygdonius R.	36 30N	41 2E	59
Mygind	56 24N	10 13E	25
Myhalyfalva	47 30N	22 4E	23
Myhie, River	22 15N	73 0E	39
Mylae	38 13N	15 11E	59
Mylasa	37 20N	27 48E	36,59
Myle Rocks	53 18N	10 1W	13
Mymunuh	35 47N	64 32E	38
Mynachlogfawr-Cwm-anu-ddyr	52 16N	3 5W	8
Mynell	35 5N	[illegible]	39
Mynatsagur	[illegible]	[illegible]	39
Myndurgee	[illegible]	[illegible]	39
Myndus	[illegible]	[illegible]	59
Myneh	[illegible]	[illegible]	[illegible]
Mynish Isle	[illegible]	[illegible]	12
Mynpooree	[illegible]	[illegible]	39
Mynydd Black Mt.	51 50N	[illegible]	8
Myonnesus	[illegible]	[illegible]	59
Myos Hormos	[illegible]	33 58E	43
Myra	[illegible]	[illegible]	59
Myrina	[illegible]	[illegible]	59
Myrtuntium	[illegible]	[illegible]	59
Myrmecium	[illegible]	[illegible]	59
‡ Mysia	[illegible]	[illegible]	59
Myslenice	49 51N	19 57E	23
Mysol, Isle	[illegible]	[illegible]	[illegible]
‡ Mysore	13 30N	77 0E	39
N			
Na Monach Isles	57 31N	7 34W	9
Naab River	48 56N	11 51E	22
Naaghi	34 48N	71 16E	38
Naaral	17 57N	76 36E	39
Naarden	52 19N	5 9E	18
Naas	53 13N	6 40W	13
* Nabaja River	37 8N	111 50W	49
{ Nabajos	35 0N	109 0W	49
Nabal	36 26N	10 47E	44
Nabathali	30 21N	85 36E	60
Nab Light	50 42N	1 5W	8
Nabobgunge	24 32N	88 22E	39
Nabon R.	28 0N	52 50E	38
Nabulus	32 15N	35 13E	37
Nachara	29 0N	66 40E	38
Nachef, Ras el	23 22N	35 22E	43
Naches, River	29 52N	94 5W	49
Nachod	50 21N	16 6E	23
Nacimento	37 16S	71 36W	53
Nackdon	26 57N	53 40E	38
Nacogdoches, New	31 23N	94 45W	49
Nacogdoches, Old	31 24N	94 33W	49
Nacori	29 5N	109 19W	49
Nacton	52 0N	1 11E	8
Nacung Lake	55 2N	8 11W	12
Nadaco, V.	31 45N	94 47W	49
Nadar, Loch	58 16N	4 5W	9
Nadavah, R	25 30N	30 41E	43
Nadiguli	14 10N	77 10E	39
Nadir	30 34N	30 55E	43
Nadir	32 47N	52 30E	38
Nadir Derbent	42 46N	27 17E	33
Nador	34 54N	0 48E	44
Nadoun	31 55N	76 24E	39
Nadur, Cl.	36 1N	14 11E	34
Nadur, W.	35 51N	14 21E	32
Nadvoitzka	63 52N	34 0E	27
Nafels	47 5N	9 2E	17
Nafeoy Lake	53 31N	9 30W	12
Nafferton	54 2N	0 23W	7
Naga	24 17N	32 55E	43
Nagadeh	25 53N	32 15E	43
Nagagedre	7 25N	80 15E	39
Nagaijoong, R.	32 18N	81 35E	39
Nagan	19 0N	98 57E	40
Nagansk	46 43N	36 29E	28
Nagar	35 53N	74 42E	39
Nagara	34 35N	7 10E	58
Nagardze	28 52N	91 31E	39
Nagatoka-raran-gui	35 6S	174 7E	57
Nagera	12 22N	2 18W	29
Naggo	23 25N	94 20E	40
Naggur Paakur	24 25N	70 50E	39
Naghersk	59 7N	50 52E	27
Nagdus	36 10N	32 55E	59
Nagle Mountains	52 5N	8 22W	13
Nagnesia	39 18N	23 20E	59
Nagoja	35 0N	137 25E	35
Nagold	48 31N	8 45E	22
Nagore	27 11N	73 36E	39
Nagore	24 55N	87 20E	39
Nagpoor	21 6N	79 5E	39
Nagrana	18 0N	46 0E	58
Naguj	17 8N	75 0E	39
Nagulduroy	15 50N	77 37E	39
Nagun	13 47N	74 45E	39
Nagy Almas	46 57N	23 0E	23
Nagy Beeskerk	45 22N	20 32E	23
Nagy Karoly	47 40N	22 23E	23
Nagy Koros	47 1N	19 48E	23
Nagybanga	47 41N	23 27E	23
Nahawund	34 6N	47 52E	38
Nahcea	36 25N	69 41E	38
Nahefeld	49 39N	7 9E	22
Nahuteh	32 53N	36 25E	37
Nahr, River	39 41N	7 41E	22
Nahr-el Kebir	34 40N	35 55E	36
Nahuelhuapi, Lago de	41 12S	72 10W	53
Nahun	30 30N	77 16E	39
Nahur	28 30N	76 30E	39
Naibpalt	17 53N	74 25E	39
Nailan	57 13N	3 56W	9
Nailston	52 39N	1 22W	8
Nain	33 4N	53 52E	38
Nain	32 39N	35 23E	37
Nain (Labrador)	56 22N	62 0W	45-1
Nair	20 25N	77 51E	39
Nair, Gd.	46 57N	5 13E	15
Nairn	57 35N	3 53W	9
Nairn, River	57 36N	3 53W	9
Nairs	34 59N	84 54W	48
Naissus	43 18N	22 0E	59
Najee	41 13N	1 58E	16
Nakabal Hajar, Rivers of	15 40N	46 10E	42
[illegible] W.	28 6N	31 22E	43
Nakedness Point	38 56S	59 30W	53
Nakel	53 9N	17 33E	24
Nakengsee	22 58N	103 3E	35
Naklchivan	39 7N	45 21E	28
Nakhel	30 2N	33 40E	43
Nakhitchevan	47 11N	39 33E	28
Nakhodeh	36 51N	45 20E	36
Nakhora	33 4N	35 8E	36
Nakili Cove	54 6N	10 5W	12
Nakilla St.	54 11N	7 57W	12
Nako	31 52N	78 51E	37
Nakovan	43 59N	25 14E	33
Nakskov	54 50N	11 8E	25
Nakuen, Loch	58 17N	4 10W	9
Nakura, Ras en	33 6N	35 5E	37
Nal *or* Durruk R.	27 20N	65 52E	38
Nalande	7 30N	80 43E	39
Nalda	42 15N	2 29W	29
Namaco	39 7N	22 52E	34
Namaddy I.	57 36N	7 5W	9
Namadus R.	22 0N	75 0E	58
Naman Nahr	32 56N	35 6E	37
‡ Namaqualand, Great	27 10S	18 0E	41-1
Namaquipa	28 58N	106 9W	49
Namba	57 21N	5 47W	9
Nambre	36 28N	104 58W	49
Nam-cheo	11 40N	103 8E	40
Nameul Droog	11 10N	78 15E	39
Namdjaltadza	30 8N	83 50E	39
Nameny	48 3N	22 20E	23
Nameszto	49 25N	19 14E	23
Namm	10 2S	124 43E	40
Nammog *or* Peel R.	30 20S	149 45E	56
Nam-mtso-ji-mtso L.	29 35N	85 40E	39
Namoa Harbour	21 12N	112 38E	55
Namoa I.	23 28N	117 10E	55
Namoodee	26 6N	57 21E	38
Namoodee	26 9N	57 20E	38
Namousa	30 10N	66 37E	38
Nampont	50 21N	1 44E	15
Namru	31 37N	80 6E	39
Namsan, River	64 28N	11 35E	26
Namslau	51 6N	17 43E	24
Namtsitsit-oulan	[illegible]	[illegible]	[illegible]
Namur R.	35 5N	92 25E	39
‡ Namur	50 16N	4 46E	19
Namur	50 28N	4 52E	19
Nana	[illegible]	101 39E	49
Nanas	47 51N	[illegible]	23
Nanatan	[illegible]	[illegible]	[illegible]
Nancelo	[illegible]	[illegible]	[illegible]
Nance	33 23N	64 53E	38
Nan-chan (Snowy Mts.)	34 20N	97 30E	55
Nan-chang	28 40N	115 52E	55
Nancy	48 41N	6 13E	15
Nandokando, Lake	[illegible]	[illegible]	[illegible]
Nanduy, River	[illegible]	[illegible]	[illegible]
Nangan	25 33N	[illegible]	55
Nan-gan	[illegible]	[illegible]	[illegible]
Nangis	48 33N	3 0E	15
Nang-lo	[illegible]	112 42E	40
Nang yong	23 15N	114 0E	40
Nan-hung	25 15N	114 38E	55
Nan-lo-an	19 20N	109 0E	55
Nankeha, Cape	39 40N	139 40E	35
Nankan	10 34N	9 15W	42
Nankang	29 20N	115 11E	40
Nanking	25 37N	114 15E	40
Nankin	34 0N	118 17E	35
Nan-kuan I.	27 9N	120 45E	55
Nanling *or* Southern Mts.	25 50N	110 0E	55
Nannay	47 16N	3 12E	15
Nannerch	53 13N	3 14W	7
Nanning	22 40N	108 30E	40
Nanny, Water	53 41N	6 14W	12
Nanoloor	19 22N	75 11E	39
Nan-tan	25 0N	107 38E	55
Nantchangfoo	28 39N	116 0E	35
Nan-tcheou	25 50N	115 0E	40
Nantes	47 13N	1 35W	15
Nantewnlle	52 13N	4 4W	8
Nantglyn	53 6N	3 26W	7
Nantiat	46 0N	1 6E	16
Nantmel	52 18N	3 24W	8
Nantua	46 9N	5 36E	16
Nantucket, Island	41 15N	70 3W	47
Nantwich	53 4N	2 32W	7
Nan-yang	33 0N	112 45E	40
Nantygwared	51 50N	3 41W	8
Nany Lewarree	21 40N	75 18E	39
Nao, C. de la	38 43N	0 10E	29
Naolwyk	51 50N	4 11E	18
Naouk, R.	30 30N	83 15E	39
Napaemac	16 42N	120 28E	40
Napakiang	26 8N	128 10E	35
Napakiang	26 12N	127 42E	55
Napamulahue	38 17S	72 30W	53
Napara	32 8S	58 23W	53
Napata	18 20N	31 50E	58
Napf Mountain	47 1N	7 56E	17
Napier, Mt.	37 55S	142 2E	56
Napier, R	34 50S	117 50E	57
Naples	39 45N	90 28W	47
Naples	40 51N	14 15E	32
Naples, Gulf of	40 46N	14 16E	32
Napo, River	3 34S	73 13W	52
Napoleon	35 59N	91 4W	48
Napoli di Malvasia	36 40N	23 3E	34
Napoli di Romania	37 34N	22 48E	34
Napooa	46 45N	23 30E	58
Napos	36 56N	24 46E	34
Napoule, Gulf of	43 27N	7 0E	16
Nappin	51 21N	4 33W	7
Napstirt	57 33N	10 26E	25
Napuk	32 20N	78 58E	39
Nar, River	52 45N	0 22E	8
Nara, R	27 15N	68 7E	39
Naragar	22 16N	87 22E	39
Naraiuapatam	18 32N	83 7E	3
Naran	54 50N	8 28W	12
Narang	35 16N	70 52E	38
Naranja	21 10N	76 10W	50
Narberth	51 48N	4 42W	8
Narbo	43 0N	3 5E	58
Narbonne	43 13N	2 59E	16
Narborough	52 43N	0 36E	8
Narcondam, Isle	13 30N	94 18E	35
Nardo	40 7N	18 4E	32
Narea	9 5N	34 40E	42
Nareenda	15 0N	47 40E	42
Nareenda, Bay	14 50N	47 30E	42
Narellan	34 2S	150 47E	56
Narenta	43 55N	17 52E	33
Narenta, River	43 2N	17 28E	23
Naren Varsa	33 46N	77 5E	39
Narestabad	31 5N	61 0E	38
Nari	29 33N	68 18E	39
Narianzus	38 8N	34 17E	59
Nargal	32 48S	149 2E	56
Narin	59 15N	82 0E	35
Narm	36 6N	69 22E	38
Naringa	35 4S	150 10E	56
Narkenby	67 0N	22 38E	26
Narnaverain	13 26N	79 35E	39
Narni	42 31N	12 30E	31
Narnia	42 31N	12 33E	59
Narnol	28 5N	76 7E	39
Naro, R.	43 0N	17 30E	59
Naro, River	37 13N	13 38E	32
Narol	50 24N	23 21E	23
Narona	43 9N	17 40E	59
Narra, R.	26 50N	69 7E	38
Narrachan	56 45N	5 24W	9
Narraguagus, R.	44 45N	67 55W	46
Narrainpoor	19 43N	81 30E	39
Narrawa	34 24S	149 8E	56
Narrawa, R.	34 20S	149 8E	56
Narrenbach	46 37N	7 30E	17
Narrows	29 40S	24 52E	41
Narrowwater	54 8N	6 17W	12
Narseeopalt	18 3N	78 32E	39
Narsholm	57 16N	18 41E	26
Narsinghur	23 46N	77 6E	39
Narsingur	22 35N	86 30E	39
Narsia	37 23N	38 19E	36
Nartum	53 12N	9 13E	21
Naruan I.	56 2N	6 16W	10
Narungar	22 11N	87 21E	39
Narva	59 24N	28 14E	27
Narvaes	21 20S	63 34W	53
Narzim, Lake	52 0N	64 5E	35
Nascar, Cl.	35 53N	14 26E	32
Naseby	52 24N	0 59W	8
Naserah	35 8N	48 48E	38
Nash	52 18N	6 53W	13
Nash	35 53N	78 1W	48
Nash, Point	51 23N	3 32W	8
Nasheze	45 29N	18 7E	23
Nashville	36 5N	86 45W	48
Nashwauk, River	45 54N	66 40W	46
Nasing	51 44N	0 3E	8
Nasipia	17 40N	121 27E	40
Nasireh, en	32 43N	35 19E	37
Naskle Chassy	27 20N	52 50E	38
Nas-lu, R.	37 40N	45 0E	36
Naso	38 6N	14 46E	32
Nassadel	51 1N	17 44E	24
‡ Nassau	50 25N	8 0E	24
Nassau	50 18N	7 49E	22
Nassau (Providence Isle)	25 5N	77 26W	50
Nassau, Cape	7 32N	58 55W	52
Nassau, Fort	5 52N	57 44W	54
Nassavsky, Cape	76 20N	62 0E	2,35
Nasse R.	33 40S	115 22E	57
Nasserabad	26 23N	62 13E	38
Nassington	52 34N	0 27W	8
Nassoge	50 6N	5 17E	19
Nassuck	19 47N	73 59E	39
Nastetten	50 11N	7 52E	22
Nastvig	65 31N	12 26E	26
Naswarabad	31 49N	60 34E	38
Naszeb, Waters of	29 10N	33 23E	43
Naszera	32 41N	35 24E	36
Nata	8 35N	80 0W	50,52
Natagayma	3 52N	75 9W	52
Natal	0 37N	99 10E	40
Natal	5 36S	35 16W	54
Natal, Isle	8 30S	47 0E	42
Natal, Point	31 14S	29 50E	41-1
Natal, Port	29 50S	[illegible]	41-1
Natawasanga, Bay	[illegible]	[illegible]	46
Natawasanga, R.	[illegible]	[illegible]	46
Natchez	31 40N	91 32W	48
Natchitoches	31 45N	93 3W	48
Nate	[illegible]	[illegible]	[illegible]
Naters	46 20N	8 0E	17
Nathunee	[illegible]	[illegible]	39
Native Iron Mine	[illegible]	[illegible]	46
Natividad	[illegible]	[illegible]	[illegible]
Natolia	[illegible]	[illegible]	36
Natron Lake	[illegible]	[illegible]	43
Natron, Valley of	[illegible]	[illegible]	43
Nattavarc	[illegible]	[illegible]	26
Natuna Great I.	3 52N	[illegible]	40
Natura	8 52N	80 35E	39
Natural Cisterns (Central Egypt)	29 5N	31 38E	43
Naturaliste C.	33 27S	114 57E	41,57
Nau, Cape	39 7N	17 13E	32
Naucratis	31 5N	30 40E	59
Nauders	46 55N	10 34E	23
Naudus	37 50N	68 30E	38
Nauen	52 40N	12 48E	24
Naugardten	53 40N	15 7E	24
Naglotyside	57 14N	3 13W	9
Naul	53 35N	6 17W	12
Nauldroog	17 48N	76 15E	30
Naulochus	42 54N	27 52E	59
Naumburg	51 9N	11 47E	24
Naundotle	21 53N	73 32E	39
Naundorf	50 56N	13 24E	21
Naunfeld	51 13N	13 41E	21
Naunhof	51 17N	12 37E	21
Naunton	57 27N	7 21W	9
Naupactus	38 24N	21 50E	34
Nauparoo	18 30N	84 28E	39
Nauplia	37 33N	22 48E	34
Nauplia, Gulf of	37 20N	22 55E	34
Nauportus	46 0N	14 20E	59
Naurionta	38 12N	20 41E	34
Nau-tathmus	41 3N	36 8E	36
Naushehra	33 11N	74 20E	39
Naustathmus	41 35N	36 8E	59
Naustathmus P.	32 57N	22 10E	59
Nauta	4 40S	73 56W	52
Nautaka	38 40N	65 55E	58
Nautrup	56 46N	8 50E	25
Nauvoo	40 28N	91 12W	47
Nava	41 38N	4 1W	30
Nava	41 20N	5 0W	30
Nava de Coca	41 14N	4 29W	30
Navacerado	40 45N	3 58W	30
Navahermosa	39 33N	4 28W	30
Navahoa	27 38N	110 18W	49
Navailles	43 25N	0 22W	16
Navais	41 36N	8 35W	30
Navalacruz	40 30N	4 53W	30
Navalcarnera	40 19N	4 2W	30
Navalmanzano	41 19N	4 17W	30
Navalperal	40 40N	4 25W	30
Navalpino	39 10N	4 28W	30
Navalvillar	39 59N	5 8W	21
Navalvillar	39 59N	5 35W	30
Navamorquende	40 9N	4 51W	30
Navan	53 39N	6 38W	12
Navarino	36 51N	21 41E	34
Navarino, Old, *or* Zonkhio	36 56N	21 38E	34
‡ Navarr	42 38N	1 37W	29
‡ Navarre and Bearn	43 12N	0 45W	14
Navarreins	43 20N	0 47W	16
Navarro	35 1S	59 15W	53
Navas	38 18N	3 36W	30
Navasa, Isle	18 18N	74 58W	50
Navasota, River	30 20N	96 44W	49
Navata	42 14N	2 48E	29
Navenby	53 7N	0 32W	7
Naver, Lake	58 15N	4 24W	10
Navestock	51 40N	0 13E	8
Navgus I.	35 5S	147 42E	56
Navia	43 31N	6 46W	30
Navidad, Porte de	19 15N	104 42W	49
Navigators' Isles	13 15S	184 0E	41
Naville	46 22N	6 54E	17
Navinki	53 15N	49 59E	28
Navolok, Cape	69 47N	33 0E	27
Navousa	37 7N	25 15E	34
Navy	43 5N	79 3W	47
Nawaubgunge	27 32N	81 15E	39
Nawer	33 52N	68 20E	39
Nax Bala	31 25N	70 54E	38
Naxia	26 15N	100 59W	49
Naxia	37 8N	25 26E	34
Naxia I.	37 5N	25 32E	34
Naxos I.	37 5N	25 32E	34,59
Naxuana	39 17N	45 28E	59
Naxus	37 47N	15 18E	59
Nayan	3 16S	78 57W	52
Nazareth	32 43N	35 18E	37
Nazareth	50 57N	3 38E	19
Nazareth	3 8S	44 47W	54
Nazareth, N.S. de	39 37N	9 4W	30
Nazareth, River	0 45S	9 15E	42
Nazaro	46 7N	8 50E	17
Naze, The	51 52N	1 15E	8
Nea, I.	45 9S	166 38E	57
Neacote	28 46N	81 3E	39
Neae	39 30N	25 0E	59
Neagh, Lough	54 36N	6 24W	12
Neale	53 35N	9 10W	12
Neamunda, Lake	1 50S	55 50W	54
Neamunda, River	1 40S	55 55W	54
Neant	48 3N	2 18W	15
Neapolis	32 15N	35 13E	37
Neapolis	36 25N	10 40E	59
Neapolis	41 0N	24 22E	59
Neapolis	40 52N	14 15E	59
Near Khan	37 35N	33 56E	36
Neath	51 40N	3 46W	8
Neath, River	51 38N	3 48W	8
Neave, Isle	55 56N	6 21W	10
Neave I.	58 32N	4 18W	9
Nebailat	31 57N	34 57E	37
Nebee Bur	35 0N	51 50E	38
Nebel	55 43N	8 21E	25
Nebelm	53 8N	11 40E	24
Neberlingen	47 49N	9 12E	22
Nebo Mt.	31 37N	35 46E	37
Nebra	51 17N	11 35E	24
Neby Samwil	31 50N	35 10E	37
Necau	31 0N	7 5E	44
Necessity	40 48N	83 49W	47
Nechesia	24 55N	34 50E	59
Nechi	8 30N	74 59W	52
Nechi, River	8 30N	75 0W	52
‡ Neckar	49 22N	8 38E	22
Neckar Elz	49 21N	9 7E	22
‡ Neckar, Lower	49 8N	9 20E	22
‡ Neckar, Middle	48 31N	8 55E	22
‡ Neckar, Upper	48 15N	8 35E	22
Neckar, River	49 30N	8 27E	22
Neckarsedn	49 11N	9 15E	22
Necker's Isle	23 0N	165 0W	1
Necropolis	25 32N	30 40E	43
Necton	52 41N	0 44E	8
Ned Thomas	14 10N	82 23W	49
Neda R.	37 23N	21 41E	34
Nedd	58 14N	5 7W	9
Neder Brakel	50 46N	3 43E	19
Nedging	52 5N	0 53E	8
Nedjran	19 50N	44 38E	35
Nedlitz	52 5N	12 24E	21
Nedrigailo	50 49N	34 28E	28
Nee Sound	56 48N	8 34E	25
Needen	52 6N	6 39E	18
Needham Mkt.	52 9N	1 2E	8
Needingworth	52 21N	0 1W	8
Needles, The	50 40N	1 35W	8
Neegaree	29 23N	67 40E	38
Neela	26 56N	76 4E	39
Neelguddr	18 34N	80 18E	39
Neeloo	32 33N	72 32E	39
Neelung	31 7N	79 0E	30
Neemhaj	24 50N	72 23E	39
Neembuco	26 44S	58 5W	54
Neemree	23 5N	74 14E	39
Neemuch	24 28N	[illegible]	39
Neeouata, Lake	[illegible]	[illegible]	46
Nepegon, Bay	49 0N	88 45W	46
Neerage	[illegible]	[illegible]	[illegible]
Neerbuk	[illegible]	[illegible]	[illegible]
Neerinuil	[illegible]	[illegible]	[illegible]
Nees	[illegible]	[illegible]	[illegible]
Nefarnin	[illegible]	[illegible]	[illegible]
Neften	[illegible]	[illegible]	[illegible]
Negapatam	10 45N	79 50E	39
Negombo	7 11N	[illegible]	39
Negoucoulte	[illegible]	[illegible]	[illegible]
Negra, Pta.	[illegible]	[illegible]	[illegible]
Negra, Pta.	[illegible]	[illegible]	[illegible]
Negrais, Cape	15 58N	94 18E	39
Negralesti	45 53N	26 39E	23
Negres Les	45 57N	0 8E	16
Negresti	46 46N	27 18E	23
Negrete, Cape	37 34N	0 48W	29
Negril, Point	18 15N	78 20W	50
Negrillas	19 13S	69 44W	53
Negrillo	23 23N	90 9W	49
Negrita	40 59N	23 25E	33
Negro, Cape	15 40S	12 8E	42
Negro, Cape (Nova Scotia)	43 28N	65 24W	46
Negro, *or* Guainia, River	2 40N	68 3W	52
Negro, R.	21 30S	55 0W	54
Negro, River	3 10S	59 15W	54
Negro, River	41 0S	62 48W	53
Negro, River	8 16S	65 52W	54
Negro, River	33 0S	58 10W	54
Negro, River	33 23S	58 20W	53
Negton	47 25N	0 58E	15
Negropont	38 26N	23 38E	34
Negros, Isle	10 0N	123 0E	40
Negua, L.	57 28N	4 55W	9
Nehan, R.	37 20N	67 53E	38
Neheim	51 29N	8 1E	21
Neidenburg	53 21N	20 25E	24
Neiht, W.	28 15N	31 40E	43
Neilston	55 47N	4 26W	10
Nein	32 39N	35 23E	37
Neisse	50 29N	17 24E	24
Neisse, River	50 49N	17 42E	24
Nejjutabad	34 40N	51 25E	38
Nejran	32 55N	36 28E	37
Nekoubon, Lake	49 59N	74 40W	46
Neldricken L.	55 7N	4 28W	10
Nelenskoi	60 45N	118 0E	35
Nell L.	56 24N	5 27W	10
Nellembour	11 13N	76 20E	39
Nellingen	52 9N	10 10E	21
Nellore	14 27N	80 1E	39
Nelson	47 0N	65 34W	46
Nelson	41 15S	173 18E	57
‡ Nelson	33 52S	116 0E	57
Nelson C.	38 22S	141 26E	56
Nelsons, River	57 0N	92 10W	45
Nemausus	44 0N	4 20E	58
Nemb Sheher	38 38N	34 40E	36
Nembuca	27 6S	58 22W	53
Nemenshah, Jeb.	34 45N	6 40E	44
Nementchm	54 52N	25 32E	27
Nemethi	47 48N	22 51E	23
Nemeti	48 18N	18 59E	23
Nemicachinque L.	47 25N	74 31W	46
Nemirov	49 2N	28 47E	28
Nemonin, River	54 58N	21 12E	24
Nemours	48 15N	2 43E	15
Nemreh	31 4N	31 6E	13
Nenagh	52 52N	8 12W	13
Nenagh River	52 57N	8 15W	13
Nenfoille	50 34N	5 24E	19
Nemi L. *See* Envs. of Rome			31
Nenthorn	55 38N	2 33W	10
Neny	35 8N	7 10E	44
Neo-Cæsarea	40 38N	37 15E	59
Neochorio	38 43N	22 52E	34
Neokhori	38 17N	23 25E	34
Neokhori	38 18N	23 6E	34
Neon	47 20N	8 10E	17
‡ Nepaul	28 30N	85 0E	39
Nepean B.	35 40S	137 45E	56
Nepean Pt.	38 19S	144 40E	56
Nephelis Pr.	36 6N	32 30E	59
Nephin Mountains	54 2N	9 20W	12
Nephtoah, Fountain of	31 45N	35 9E	37
Nepomuceno	26 56N	107 20W	49
Neptune Is	35 12S	136 4E	56
Nera, River	44 51N	21 26E	33
Nerac	44 7N	0 19E	16
Nerbudda, River	21 40N	72 35E	39
Nerea M.	38 10N	23 46E	34
Nerechta	57 26N	40 43E	27
Neresia	43 19N	16 36E	33
Nerib	31 37N	35 1E	37
‡ Nerigon	62 50N	10 0E	58
Nerium Pr.	42 50N	9 10W	58
Nerja	36 44N	3 56W	30
Nermovitza	42 10N	27 47E	33
Nernio	38 8N	2 26W	29
Neroudes	47 0N	2 50E	15
Nerouchal	45 45N	29 30E	28
Nerovitza	37 32N	21 51E	34
Nerpes	62 27N	21 12E	27
Nerpichie, Lake	65 0N	176 30E	35
Nerquis	53 8N	3 0W	7
Nersheim	48 46N	10 20E	22
‡ Nertchinsk	52 0N	113 0E	35
Nertchinsk	51 50N	116 40E	35
Nertchinskoi	51 50N	119 5E	35
Nerwar	25 34N	77 52E	39
Nes	53 28N	5 46E	18
Nesberg	55 36N	8 38E	25
Nesbos	57 49N	6 54W	9
Nesh	32 11N	65 18E	38
Neshance	33 19N	53 32E	38
Neshon	28 53N	92 10E	39
Nesle	49 43N	2 53E	15
Nesleh	29 21N	30 42E	43
Ness Gut	52 47N	2 53W	8
Ness Kirk (Lewis)	58 31N	6 22W	9
Ness, Loch	57 18N	4 30W	9
Nesselwang	47 37N	10 30E	22
Nesslau	47 13N	9 11E	17
Nesswabic, River	45 58N	77 27W	46
Nesteri	56 44N	27 52E	27
Nesterova	59 7N	38 54E	27
Nesting	60 19N	1 9W	10
Neston	53 17N	3 3W	7
Nestus R.	41 20N	24 15E	59
Nesved	55 14N	11 46E	25
Nesvij	53 18N	26 39E	28
Nesyl, Waters of	30 5N	33 25E	43
Nethan W.	55 39N	3 54W	10
Netherby	55 3N	2 56W	7
Netherby	53 55N	1 28W	7
Nether Dalgliesh	55 22N	3 11W	10
Nether Gask	56 21N	3 36W	10
Nether Inveruglas	56 10N	4 39W	10
Nether Thong	53 35N	1 49W	7
Netherland	55 18N	3 16W	10
Netherlands Isle	6 54S	177 45E	41
‡ Netherlands	51 30N	5 0E	19
Netherley	57 1N	2 18W	9
Netherton	55 35N	3 53W	10
Netherton	55 22N	2 1W	7
Netindava	48 20N	25 40E	58
Neto, River	39 15N	17 9E	32
Nettlebed	51 34N	0 59W	8
Nettlebed Chapel	54 21N	0 33W	7
Nettleham	53 15N	0 30W	7
Nettleton	53 29N	0 19W	7
Nettuno	41 26N	12 43E	31
Netz, River	52 38N	15 25E	24
Neu, River	51 30N	0 8W	8
Neuberg	53 55N	11 41E	22
Neubeurn	47 45N	12 11E	22
Neubruk	52 42N	16 14E	24
Neuburg	48 43N	11 10E	22
Neuchâtel	[illegible]	[illegible]	17
Neuchâtel, Lake	[illegible]	[illegible]	17
Neudorf	[illegible]	[illegible]	[illegible]
Neudorf	[illegible]	[illegible]	[illegible]
Neuenburg	47 48N	[illegible]	22
Neuenburg	53 23N	18 42E	24
Neuenburg	[illegible]	[illegible]	21
Neuenhaus	52 30N	7 0E	21
Neuenkirchen	[illegible]	[illegible]	21
Neuenrade	51 17N	7 47E	21
Neuenstadt	[illegible]	[illegible]	22
Neuf Brisach	[illegible]	[illegible]	22
Neufchâteau	48 21N	5 42E	15
Neufchâtel	[illegible]	[illegible]	15
Neufchâtel	[illegible]	[illegible]	15
Neufelden	[illegible]	[illegible]	23
Neugedeyn	[illegible]	[illegible]	[illegible]

Names.	Lat.	Long.	No. of Map.
Neuguen or Rapid River	37 30S	69 12W	53
Neuhaus	48 49N	6 48E	22
Neuhaus	46 51N	16 1E	23
Neuhaus	49 8N	15 0E	23
Neuhaus	53 19N	10 57E	21
Neuhausen	47 41N	8 56E	17
Neuhausen	47 50N	8 55E	22
Neuhof	53 45N	10 55E	21
Neuhof	50 11N	8 8E	22
Neuhof	50 29N	9 41E	22
Neuille, Pt. Pierre	47 33N	0 33E	15
Neukahiden	53 46N	12 47E	21
Neukirch	55 4N	21 35E	24
Neukirch	46 43N	9 18E	17
Neukirchen	49 13N	12 45E	22
Neuland	53 46N	9 20E	21
Neuily	47 55N	6 28E	15
Neumark	51 9N	16 37E	24
Neumark	53 20N	14 46E	24
Neumark	53 24N	19 31E	24
Neumarkt	46 19N	11 20E	23
Neumarkt	49 25N	20 2E	23
Neumarkt	49 15N	11 22E	22
Neumartl	46 22N	14 22E	23
Neumunster	54 6N	9 58E	25
Neunforn	47 36N	8 45E	17
Neunkirck	47 41N	8 29E	17
Neurburg	50 5N	6 19E	22
Neus, River	35 30N	78 25W	48
Neusiedler, Lake	47 48N	16 45E	23
Neusiedel	47 58N	16 49E	23
Neusohl	48 40N	19 4E	23
Neustadt	50 20N	11 5E	22
Neustadt	50 21N	17 40E	24
Neustadt	52 6N	17 26E	24
Neustadt	53 26N	11 35E	21
Neustadt	54 38N	18 15E	24
Neustadt	47 48N	16 13E	23
Neustadt	54 7N	10 55E	25
Neustadt	51 33N	10 49E	21
Neustadt	50 59N	7 38E	21
Neustadt (Calemberg)	52 30N	9 27E	21
Neustadt (Schwartzburg)	50 35N	10 56E	22
Neustadt (Weimar)	50 44N	11 45E	22
Neustadt	49 34N	10 41E	22
Neustadt	51 1N	14 10E	21
Neustadt	50 19N	10 19E	22
Neustadt	48 47N	11 44E	22
Neustadt	49 21N	8 9E	22
Neustadt	47 55N	8 14E	22
Neustadt	49 42N	12 6E	22
Neustadt (Upper Maine)	49 46N	11 43E	22
Neustadtel	51 40N	15 42E	24
Neustadtel	45 49N	15 15E	23
Neustadtz	45 16N	19 53E	23
Neut Head	54 48N	2 22W	7
Neutra	48 18N	18 4E	23
Neutra, River	47 48N	18 6E	23
Neuvie	45 31N	2 56E	15
Neuville	46 41N	0 13E	15
Neuville	47 4N	7 7E	17
Neuvy	48 3N	3 48E	15
Neuwedel	53 13N	15 44E	24
Neuwerk	53 56N	8 31E	21
Neuwieldt	50 30N	7 28E	22
Neva	56 35N	3 1W	10
Neva Isle	26 10N	172 20W	1
Neve	32 56N	35 59E	37
Nevedni	59 50N	68 45E	35
Nevel	56 0N	29 49E	27
Nevele	51 2N	3 32E	19
Nevendon	51 35N	0 29E	8
Nevers	47 0N	3 10E	15
Nevesigne	43 19N	18 11E	33
Neville	30 0N	93 56W	49
Nevin	52 57N	4 31W	7
Nevinna	44 17N	41 40E	28
Nevis Isle	17 9N	62 36W	50
Nevis, Loch	57 1N	5 33W	10
Nevis, River	56 46N	5 6W	9
Nevrekop	41 33N	23 54E	33
Nevy	47 1N	5 30E	15
New Alexandria	40 27N	79 29W	47
New Archangel	56 30N	135 30W	45
New Asselt	51 47N	5 46E	18
New Bedford	41 35N	70 50W	47
New Berlin (Penna.)	40 58N	77 5W	47
New Berne	35 2N	77 8W	48
New Bliss	54 9N	7 8W	12
‡ New Brunswick	46 30N	66 10W	46
New Buckingham	52 30N	1 3E	8
New Cairn	55 24N	4 7W	10
New Caledonia Fort	7 24N	58 52W	52
New Carlisle (Gaspe)	48 2N	65 19W	46
New Chapel	52 43N	3 7W	8
New Colombia	31 18N	89 54W	48
New Deer	57 32N	2 15W	10
New Edinburgh (Nova Scotia)	44 25N	66 4W	46
New Edinburgh (New Zealand)			57
New England	54 44N	4 55W	10
‡ New England	30 25S	151 30E	56
‡ New Granada	5 0N	73 0W	52
‡ New Hampshire	44 0N	71 30W	47
New Hebrides	16 20S	169 0E	41
New Hooblee	15 18N	75 14E	39
New Horton	45 39N	64 27W	46
New, Ho. of	57 11N	3 3W	9
New Iberia (Louisiana)	25 59N	91 52W	48,49
New Inlet	34 4N	77 58W	48
New Inlet	35 39N	75 30W	48
New Inn	56 13N	3 10W	9
New Inn	53 18N	8 28W	13
New Ipswich	42 46N	71 48W	47
New Ireland Isle	3 30S	152 10E	41
‡ New Jersey	40 10N	74 30W	47
New Kent	37 25N	77 8W	48
New Leinster I.	47 0S	167 30E	57
‡ New Leon	25 40N	99 50W	48
New Lisbon	40 49N	80 54W	47
New London	18 35N	85 26W	47
New London	41 22N	72 5W	47
New London (Pr. Edward's Isle)	46 35N	63 33W	46
New Machar	57 16N	2 14W	9
New Madrid (Missouri)	36 32N	89 32W	48
New Market	38 39N	78 45W	47
‡ New Mexico	35 0N	106 0W	49
New Mexico	32 55N	91 8W	49
New Munster I.	43 30S	171 0E	57
New Norfolk	42 40S	147 11E	57
‡ New North Wales	61 0N	96 30W	45
New Orleans	29 56N	89 56W	48
New Pitsligo	57 36N	2 13W	9
New Plymouth	38 59S	174 12E	57
New Posso	55 35N	3 21W	10
New Providence	25 0N	77 25W	50
New Quay, B.	52 13N	4 20W	8
New Richmond	39 12N	82 52W	47
New River	26 0N	80 10W	48
New River	38 52N	82 8W	48
New Shoal	21 47N	91 50W	49
New Siberia Isle	75 20N	140 30E	35
New Smyrna (Florida)	28 58N	81 2W	48
‡ New South Wales	26 0S	146 0E	41
‡ New South Wales (North America)	55 0N	90 0W	45
New Stettin	53 42N	16 39E	24
New Tonge	51 42N	4 9E	18
New Town (Arran)	55 43N	5 16W	10
New Ulster I.	39 0S	176 0E	57
New Year's R.	30 30S	146 44E	56
‡ New York	43 0N	75 20W	47
New York	40 45N	73 58W	47

Names.	Lat.	Long.	No. of Map.
New York, Isle	5 20N	161 0W	1
New Zealand	41 0S	172 0E	41,57
Newaka	39 4S	177 40E	57
Newark	59 18N	2 57W	9
Newark	53 4N	0 50W	7
Newark, B.	58 55N	2 45W	9
Newark Ca.	55 56N	4 40W	10
Newark (Ohio)	40 0N	82 30W	47
* Newark (Upper Canada)	43 19N	79 7W	46
Newart	55 49N	3 57W	10
Newauss R.	25 5N	76 16E	39
Newbald, N.	53 50N	0 36W	7
Newbattle	55 53N	3 4W	10
Newberry (South Carolina)	34 18N	81 32W	48
Newbiggen	54 39N	2 8W	7
Newbiggen	54 39N	2 51W	7
Newbiggen	54 39N	2 36W	7
Newbiggen	54 56N	2 5W	7
Newbiggen (Northumberland)	55 12N	1 30W	7
Newbigging	55 44N	2 45W	10
Newbigging	55 15N	3 24W	10
Newbigging	55 26N	2 27W	10
Newbigging (Lanark)	55 42N	3 35W	10
Newbold	52 25N	1 13W	8
Newborough	53 10N	4 19W	7
Newborough	55 0N	2 12W	7
Newbourg	53 35N	2 47W	7
Newbridge	53 11N	6 48W	13
Newburg	41 33N	74 1W	47
Newburgh	56 21N	3 12W	10
Newburgh	57 19N	2 1W	9
Newburn	36 58N	80 44W	48
Newburn	56 13N	2 53W	10
Newbury	51 24N	1 19W	8
Newbury Port	42 48N	70 53W	47
Newby	54 35N	2 3W	7
Newby	54 55N	2 49W	7
Newbyre	55 34N	4 26W	10
Newbyth	57 35N	2 19W	9
Newcastle	24 37N	81 32W	48
Newcastle	54 58N	1 37W	7
‡ Newcastle District	44 6N	78 20W	46
Newcastle (Dublin)	52 18N	6 29W	13
Newcastle Emlyn	52 3N	4 26W	8
Newcastle, Emlyn	39 52N	85 24W	47
Newcastle (Galway)	53 21N	8 39W	13
Newcastle (Kentucky)	38 26N	85 9W	47
Newcastle (Limerick)	52 26N	9 2W	13
* Newcastle (New Brunswick)	47 4N	65 35W	46
Newcastle (N. S. Wales)	32 55S	151 56E	41,56
Newcastle-under-Line	53 1N	2 14W	7
Newcastle (Upper Canada)	43 59N	77 49W	46
Newcastle (Wicklow)	53 4N	6 5W	13
Newchurch	53 12N	2 34W	7
Newext	58 4N	6 21W	9
Newenden	51 1N	0 37E	8
Newenham	51 49N	2 27W	8
Newenham, Cape	58 46N	162 35W	45-1
Newent	51 56N	2 24W	8
Newerellya	6 50N	81 2E	39
Newfoundland Isle	49 0N	56 0W	45-1
Newhall	53 1N	2 34W	7
Newhall	55 48N	3 20W	10
Newham	55 5N	1 48W	7
Newhaven	55 58N	3 12W	10
Newhaven	41 18N	72 51W	47
Newhills	57 11N	2 17W	9
Newholme	54 29N	0 40W	7
Newhouse	55 29N	3 0W	10
Newhouse	55 50N	3 55W	10
Newington	51 6N	1 6E	8
Newington	51 21N	0 40E	8
Newlack	57 36N	2 32W	9
Newland	55 14N	2 45W	10
Newland	50 36N	4 56W	8
Newlands	54 34N	3 14W	7
Newlands	55 42N	3 21W	10
Newlyn	50 21N	5 3W	8
Newman	33 20N	84 59W	48
Newmarket	52 16N	0 24E	8
Newmarket	52 13N	8 57W	13
Newmarket	52 28N	7 15W	13
Newmarket	41 46N	81 20W	47
Newmarket	53 18N	3 21W	7
Newmarket (Clare)	52 45N	8 52W	13
Newmarket (Upper Canada)	44 4N	79 30W	46
Newmill	57 33N	2 58W	9
Newmill	56 4N	3 34W	10
Newmills	55 36N	4 20W	10
Newnham	52 14N	1 9W	8
Newnham	51 17N	0 48E	8
Newport	50 40N	4 22W	8
Newport	56 25N	2 55W	10
Newport	44 58N	63 57W	46
Newport	51 36N	2 59W	8
Newport	51 58N	0 11E	8
Newport	52 44N	8 22W	13
Newport	39 58N	87 20W	47
Newport, B.	52 2N	4 52W	8
Newport (Isle of Wight)	50 42N	1 18W	8
Newport (Mayo)	53 53N	9 30W	12
Newport (Missouri)	38 37N	91 7W	47
Newport Pagnel	52 6N	0 41W	8
Newport (Pembrokshire)	52 1N	4 49W	8
Newport Quay	53 10N	9 0W	13
Newport (Rhode Island)	41 32N	71 13W	47
Newport, River	52 41N	8 30W	13
Newport (Shropshire)	52 47N	2 22W	8
Newry	54 10N	6 19W	12
Newsham	54 15N	1 21W	7
Newsham	54 28N	1 50W	7
Newtah	23 38N	79 40E	39
Newton	53 57N	2 28W	7
Newton	54 32N	0 46W	7
Newton	54 30N	1 7W	7
Newton	55 28N	4 28W	10
Newton	51 21N	1 19W	8
Newton	55 28N	2 37W	10
Newton	52 7N	0 7E	8
Newton	52 43N	0 9E	8
Newton	56 49N	2 20W	9
Newton	54 18N	0 45W	7
Newton	57 43N	3 20W	9
Newton	55 20N	1 44W	7
Newton	51 4N	2 59W	8
Newton	56 11N	3 50W	10
Newton Bushell	50 33N	3 38W	8
Newton (Cumberland)	54 58N	2 48W	7
Newton Flotman	52 33N	1 14E	8
Newton (Lanark)	55 26N	3 40W	10
Newton (Lanarkshire)	55 35N	3 49W	10
Newton (Lancashire)	53 28N	2 38W	7
Newton on the Moor, Northumberland)	55 21N	1 45W	7
Newton (Northumberland)	55 32N	1 37W	7
Newton Petrock	50 55N	4 16W	8
Newton Saville	54 29N	7 11W	12
Newton, South	51 7N	1 52W	8
Newton Stewart	54 43N	7 24W	12
Newton-upon-Ouze	54 2N	1 13W	7
Newton, W.	53 50N	0 11W	7
Newton, W.	52 49N	0 37E	8
Newtonhall	55 52N	2 50W	10

Names.	Lat.	Long.	No. of Map.
Newtown	52 31N	3 18W	8
Newtown	53 5N	6 7W	13
Newtown	53 22N	7 22W	13
Newtown	42 5N	76 51W	47
Newtown	56 4N	4 12W	10
Newtown	56 27N	3 48W	10
Newtown	55 40N	4 7W	10
Newtown	52 13N	7 22W	13
Newtown Ards	54 35N	5 42W	12
Newtown Barry	52 39N	6 39W	13
Newtown Bellew	53 29N	8 32W	12
Newtown Breda	54 33N	5 56W	12
Newtown Browne	53 51N	8 57W	12
Newtown Butler	54 7N	7 22W	12
Newtown Cunningham	54 50N	7 31W	12
Newtown Forbes	53 46N	7 47W	12
New Greenlawalls	55 41N	2 5W	7
Newtown Hamilton	54 11N	6 33W	12
Newtown (Isle of Wight)	50 45N	1 24W	8
Newtown Limavady	55 3N	6 57W	12
Newtown Linford	52 40N	1 14W	8
Newtownsands	52 30N	9 23W	13
Newtyle	56 33N	3 6W	10
Nexel, Isle	55 47N	11 19E	25
Nexoe	55 3N	15 10E	26
Ney, or Nybundan	32 57N	58 58E	38
Neybe	18 21N	71 13W	50
Neybe, River	18 16N	71 0W	50
Neyetewa, River	45 36N	80 33W	46
Neykawa	22 8N	70 35E	39
Neyland	51 58N	0 51E	8
Neyva	3 8N	75 30W	52
Nezil	37 5N	31 58E	36
Nezirabad	28 35N	53 48E	38
Ngag-king	30 30N	116 35E	40
Ngamotu	39 7S	177 12E	57
Nga Motu	39 1S	174 8E	57
Ngan-choo	38 51N	115 50E	55
Ngan-chun	26 10N	105 50E	55
‡ Nganhoee	32 0N	117 0E	55
Ngan-kin	30 35N	116 30E	55
Ngan kin	30 50N	119 20E	55
Ngankiufoo	30 40N	116 35E	35
Ngan-lo	31 12N	112 30E	55
Ngan-ping	22 50N	106 45E	55
Ngan-si	40 20N	95 47E	55
Ngan-tin	23 50N	108 10E	55
Ngan-ting	37 16N	109 26E	55
Ngarabai	38 20S	174 50E	57
‡ Ngateruanui	39 28S	174 35E	57
Ngin-hai	37 28N	121 36E	55
Ngin-nan-kiang	22 8N	108 0E	55
Nhingrkoue	30 52N	118 25E	40
Ni Karleby	63 30N	22 42E	27
‡ Niagara	43 5N	79 35W	46
Niagara	43 15N	79 5W	47
Niagara, Falls of	43 7N	79 4W	47
Niagara, Fort	43 19N	79 3W	47
Niagara, River	43 19N	79 5W	47
Niakra	16 3N	16 0W	42
‡ Niangnin	31 20N	117 40E	40
Nias	1 14N	97 53E	40
Nias Channel	0 30N	98 0E	40
Niazeptrovsk	56 8N	60 35E	27
Nibionno	45 13N	9 17E	31
Nibe	56 58N	9 40E	25
Nibri	52 0N	138 40E	35
Niung	29 4N	114 22E	55
Nia H.	11 30N	14 0W	58
Niata	36 55N	22 43E	34
Niav-kiang	24 40N	106 40E	55
Nibster	58 31N	3 4W	9
Nibthwaite	54 18N	3 5W	7
Nicaea	40 21N	29 52E	59
Nicaea	43 44N	7 12E	59
Nicaragua	11 44N	85 48W	49
Nicaragua, Lake	11 50N	85 25W	49
Nicastro	39 3N	16 19E	32
Nicator M.	36 25N	43 0E	59
‡ Nice	44 1N	7 16E	31
Nice	43 42N	7 17E	31
Nice	40 30N	29 42E	36
Nice	41 33N	26 30E	59
Nicephorium	35 57N	39 0E	59
Nicetta	34 6N	71 50E	38
Nicholson Point	41 22S	174 45E	41
Nicion	30 29N	80 55E	60
Nick, Water	58 24N	3 5W	9
Nickajack	34 57N	5 41W	48
Nicobar Isles	7 40N	94 0E	40
Nicobar Isle, Great	7 0N	94 0E	40
Nicobar Isle, Little	7 20N	93 8E	40
Nicolaasga	52 56N	5 44E	18
Nicolai	50 9N	16 53E	24
‡ Nicolet	46 20N	72 20W	46
Nicolet, River	46 15N	72 34W	46
Nicolo, P. S.	38 7N	20 31E	34
Nicolo, S.	37 31N	25 14E	34
Nicolo, S.	38 25N	22 1E	34
Nicomedia	40 47N	30 0E	59
Nicopolis	31 12N	29 59E	59
Nicopolis	31 50N	35 0E	37
Nicopolis	43 50N	24 50E	58
Nicopolis	39 1N	20 44E	34
Nicopolis	41 10N	24 33E	59
Nicopolis ad Haemum	43 11N	25 37E	59
Nicopolis, ad Istrum	43 46N	24 50E	59
Nicopolis, ad Iatr.	43 22N	25 30E	59
Nicosia	37 45N	14 24E	32
Nicotera	38 35N	15 58E	32
Nicoya	10 25N	84 25W	49,50
Nicoya, Gulf of	9 30N	84 12W	49
Nidda, River	50 6N	8 28E	22
Nidden	55 17N	20 59E	24
Nider Kerschen	49 36N	5 53E	19
Nidgah	37 58N	34 25E	36
Nidpath Cas.	55 38N	3 14W	10
‡ Nieder Baiern	48 30N	12 48E	22
Niedersfeld	51 15N	8 31E	21
Niedergestein	46 18N	7 45E	17
Niederwald	46 26N	8 11E	17
Niederwyl	47 26N	9 10E	17
Niegleve	53 45N	12 23E	21
Niema	37 47N	22 43E	34
Niemen River	55 8N	21 0E	27
Niemirow	50 7N	23 32E	23
Nienberg	52 38N	9 13E	21
Nienberg	52 9N	7 8E	21
Niendorf	53 59N	10 57E	25
Niendorf	52 19N	10 52E	21
Nienhuic	52 30N	6 59E	18
Nieswile	50 48N	5 57E	18
Nieuport	51 8N	2 45E	19
Nieuwenoom	51 51N	4 7E	18
Nieuwersluis	52 12N	5 0E	18
Nieuwpoort	51 56N	4 52E	18
‡ Nieuwveld Bergen	32 30S	22 25E	44-1
‡ Nievre, Department of	47 7N	3 34E	15
‡ Nieuwveld	32 10S	22 30E	44-1
Nigama	10 30N	8 0E	58
Nigo, River	52 15N	7 46W	13
Nigg	57 7N	2 5W	9
Nigg	57 42N	4 0W	9
Nightingale Isle	37 40S	12 30W	1
Nigir Fl.	13 10N	5 30W	58
Nigira Metropolis	17 0N	3 0W	58
‡ Nigritæ	17 10N	4 0W	58
Niguac	47 17N	65 8W	46
Niguator	10 37N	66 43W	53
Nigue Cape	39 26S	73 32W	53
Nij Achtubensk	48 38N	44 50E	28
Nij Lamov	53 35N	43 32E	28
Nij Lozoro	49 9N	40 40E	28
Nijar	36 50N	2 17W	29
Nijneckalsk	64 3N	42 11E	27
Nijni Dievitsk	51 31N	38 25E	28
Nijnii Novgorod	56 15N	44 12E	27
‡ Nijoras	34 25N	109 0W	49
Nikaria	37 36N	26 15E	36
Nikkie	36 56N	48 6E	38
Nikita, Sta	38 47N	20 37E	34
Nikolaev	53 51N	25 50E	28

Names.	Lat.	Long.	No. of Map.
Nikola, S.	37 54N	20 43E	34
Nikolaevka	48 24N	36 22E	28
Nikolai Ft.	41 49N	41 53E	28
Nikolaiev	46 55N	32 4E	28
Nikolin	44 26N	18 13E	33
Nikolo, S.	36 12N	23 5E	34
Nikolsburg	48 49N	16 37E	23
Nikolsk	56 23N	46 16E	27
Nikolsk	59 22N	45 34E	27
Nikolsk	60 30N	46 8E	27
Nikolsk	61 31N	43 38E	27
Nikolsk	62 4N	45 23E	27
Nikopol	47 33N	34 29E	28
Nikopol	43 46N	24 53E	33
Nikoulino	58 48N	56 43E	27
Niksar	40 36N	37 10E	36,60
Niksiki	42 49N	19 8E	33
Nilab	33 45N	72 5E	39
Nil, Canal. *See* Ruins of Babylon			36
Nile, Mouths of	31 36N	31 0E	43
Nilgherry, Mts.	11 30N	76 50E	39
Nillandous Isle	3 0N	73 12E	39
Nilly Lough	54 17N	7 50W	12
Nilus, R.	22 45N	30 52E	59
Nilwelle	6 0N	80 52E	39
Niman	45 45N	133 40E	35
Nimbheera	24 34N	74 41E	39
Nimma, Ba	14 22N	1 30E	42
Nimrah, or Bethnimrah	31 55N	35 36E	37
Nimrin	31 55N	35 36E	37
Nimroud, Birs. *See* Ruins of Babylon			36
Nimrud	37 30N	40 30E	36
Nimroud, Mednet	29 23N	30 38E	43
Ninbue	35 43S	71 53W	53
Nine Mile House (Tipperary)	52 27N	7 27W	13
Nineveh, Ruins of	36 25N	43 18E	36
Ninfi	38 25N	27 33E	36
Ninfield	50 53N	0 26E	8
Ning	35 30N	107 50E	55
Ning-hia	38 35N	105 43E	55
Ningkiang	32 42N	106 45E	40
Ning koue	31 2N	118 32E	55
Ning-ming	22 14N	107 20E	55
Ningpo	30 5N	121 0E	35
Ning-ton	26 30N	115 54E	55
Ning-wu	39 13N	112 4E	55
Ning-yuan	28 0N	102 12E	55
Ninore	50 48N	3 59E	19
Ninus	36 21N	43 10E	59
Niokta	63 53N	36 12E	27
Nions	44 21N	5 8E	16
Niort	46 20N	0 31W	16
Niphon, Isle	37 0N	138 30E	35
Nipisiguit River, Great	47 46N	65 42W	46
Nipisiguit River, Little	47 43N	65 44W	46
Nipissing, Lake	46 20N	79 55W	46
Nipo	35 20N	24 11E	33
Nires	29 38N	54 8E	38
Nirgua	10 1N	68 42W	52
Nissæa Plains	33 50N	48 10E	59
Nisao, River	18 10N	70 9W	50
Nisbet	55 32N	2 31W	10
Nisbet	55 45N	2 19W	10
Nishapoore	36 8N	58 46E	38
Nishishee	57 47N	6 58W	9
Nishnebottona, R.	40 27N	95 28W	47
Nisi	37 58N	15 24E	32
Nisi	37 1N	22 4E	34
Nisibin	37 8N	41 0E	36
Nisibis	37 2N	41 9E	59
Nismes	43 49N	4 22E	16
Nissa	43 18N	22 8E	33
Nissa	37 54N	58 48E	38
Nissa	37 55N	58 46E	38
Nissan	43 18N	3 8E	16
Nissedal	59 10N	8 23E	26
Nissila	63 58N	26 42E	27
Nissum	56 19N	8 12E	25
Nissum Fiord	56 23N	8 11E	25
Nistelrode	51 43N	5 35E	18
Nisuc Point	20 55N	86 50W	49
Nisus	37 42N	38 3E	59
Nisvora	40 31N	23 46E	33
Nisyros, I.	36 36N	27 10E	59
Nitchegurn, Lake	53 15N	68 50W	49
Nitchon, R.	28 0N	91 20E	39
Nith, River	55 0N	3 36W	10
Niti Ghaut	31 2N	80 25E	39
Niton	50 35N	1 18W	8
Niuskoi	60 30N	114 55E	35
Nivaria	28 10N	16 30W	58
Nive, R.	42 18S	146 35E	57
Nivelle	50 48N	0 9E	8
Nivelles	50 36N	4 18E	19
‡ Nivernois	47 8N	3 30E	14
Niza	39 33N	7 32W	30
Nizabad	41 41N	48 53E	28
‡ Nizam	18 0N	78 0E	39
Nizampatam	16 0N	80 42E	39
Nizia	50 11N	28 10E	27
Nizmow	48 57N	25 12E	23
Nizsra	48 53N	23 17E	23
Nizza	44 47N	8 26E	31
Njurunda	62 13N	17 20E	26
Noacote	27 55N	85 4E	39
Noain	42 41N	1 39W	29
Noakote	28 30N	71 27E	39
Noarse, I.	55 41N	6 32W	10
Nobambee	28 12S	31 21E	44-1
Nobaya	32 12S	60 5W	53
Nobaya, River	32 48S	60 9W	53
Nobbor	53 40N	6 43W	12
Nobe	31 52N	35 2E	37
Noble House	55 45N	3 19W	10
Noble, Mountain	46 11N	7 32E	17
Noblesville	40 7N	85 5W	47
Noblosloka	67 59N	27 50E	27
Nobre, La	45 25N	2 32E	16
Nocera	39 9N	16 9E	32
Nocera	43 7N	12 47E	31
Nocera	40 45N	14 37E	32
Nocton	53 10N	0 26W	7
Nod	47 47N	4 35E	15
Nodaway, River	40 0N	94 51W	47
No Deh	36 37N	51 21E	38
Noda	47 6N	7 6E	17
Noe	43 22N	1 15E	16
Noe, I. de	43 36N	0 25E	16
Noel	45 16N	63 43W	46
Noerim	58 40N	5 27E	26
Noes	54 52N	12 6E	25
Noes	63 45N	9 40E	26
Nofes, Cape	42 14N	3 19E	29
Nofrodin	44 5N	25 11E	33
Nogaro	43 45N	0 3W	16
Nogath, River	54 16N	19 15E	24
Nogent	47 51N	2 46E	15
Nogent sur Seine	48 29N	3 32E	15
Nogent, LeRotrou	48 19N	0 50E	15
Noghvale	53 1N	9 10W	13
Nogong	24 48N	89 0E	39
Noguera	3 34S	65 1W	53
Noguera Palleresa, River	41 50N	0 47E	29
Noguera, River	41 26N	0 24E	29
Nohoval	51 43N	8 21W	13
Noia	41 2N	16 50E	32
Noidmill	57 3N	4 7W	9
Noir Cape (Del Fuego)	54 40S	73 0W	51
Noiremont	49 32N	2 14E	15
Noiretable	45 49N	3 47E	16
Noirmont	47 13N	6 58E	17
Noirmont	46 27N	6 8E	17
Noirmoutier	47 0N	2 14W	15
Noja	39 59N	16 20E	32
Nojin	51 1N	31 55E	28
Noka	25 8N	84 5E	39
Noke	27 19N	72 24E	39
Nokisima, Isle	31 10N	139 45E	35

Names.	Lat.	Long.	No. of Map.
Nokolsous Agio, From	37 42N	23 56E	34
Nokouev, Bay	68 18N	38 30E	27
Nokuneen Kr.	27 2S	25 0E	44-1
Nola	40 58N	14 30E	32,59
Nolachucky, R.	36 0N	82 25W	48
Noli	44 12N	8 24E	31
Nolinsk	57 26N	49 58E	27
Nollers	53 20N	8 52E	21
Nolton	51 49N	5 5W	8
Nomali	38 43N	20 37E	34
Noman	41 8N	7 6W	30
Nombre de Dios	24 43N	103 0W	49
Nomi	36 15N	137 50E	35
Nomos Arsinoites	29 31N	30 38E	60
Nomos Nitriotes	30 28N	30 20E	60
Non, or Noon	28 22N	11 2W	44
Nona	44 15N	15 12E	23
Nonancourt	48 46N	1 14E	15
Nonant	48 42N	0 13E	15
Nonduro	12 25S	18 40E	42
None	44 55N	7 34E	31
Noness	59 58N	1 12W	10
Nongado, R.	35 35S	174 25E	57
Nonoch	57 21N	5 25W	9
Nontron	45 31N	0 36E	16
Noon Mhamee	32 32N	72 43E	39
Noony	24 29N	87 9E	39
Noord Dorp	52 28N	4 38E	18
Noord Dyk	53 15N	6 39E	18
Noord Hoek (Cape of Good Hope)	34 14S	18 20E	44
Noordbroek	53 12N	6 53E	18
Noorkhan	35 50N	58 46E	38
Noorpoor	32 16N	75 49E	39
Noorzyee	30 30N	67 3E	38
Nooshky	29 43N	65 17E	38
Nooshkynoon	32 42N	52 12E	38
Nooska	45 20N	17 1E	23
Nootdorp	52 3N	4 24E	18
Noph	29 52N	31 15E	60
Noping	48 20N	12 54E	22
Noquet Bay	45 42N	86 40W	47
Nor	59 25N	13 12E	26
Nor Zaizan	47 40N	83 0E	35
Nora	59 31N	15 3E	26
Nora	38 20N	35 8E	59
Norberg	60 2N	16 2E	26
Norboved	56 0N	9 24E	25
Norbury	52 33N	2 56W	8
Norbury	53 21N	2 8W	8
Norbury	52 58N	1 49W	7
Norcia	42 48N	13 3E	31
Norcott, R.	31 10S	115 50E	57
‡ Nord, Department of	50 32N	3 11E	15
Nordal	62 14N	7 8E	26
Nordborg	55 5N	9 41E	25
Nordbye	55 7N	9 27E	25
Nordbye	55 25N	8 23E	25
Nordbye	55 58N	10 35E	25
Norden	53 35N	7 13E	21
Nordenbroe	54 47N	10 44E	25
Nordeney, Isle	53 43N	7 14E	21
Norderhoug	60 7N	10 16E	26
Nordfield	64 9N	11 58E	26
Nordhausen	51 31N	10 46E	24
Nordheim	51 40N	9 59E	21
Nordhorn	52 26N	7 4E	21
‡ Nordland (Norway)	67 44N	11 25E	26
Nordlingen	48 15N	10 30E	22
Nordlingen	49 18N	10 16E	22
Nordmalinge	63 30N	19 31E	26
Nordstrand Isle	54 32N	8 54E	25
Nordtorf	54 14N	9 50E	25
Nordwyk	52 15N	4 26E	18
Nore Light	51 28N	0 51E	8
Nore, River	52 24N	6 58W	13
Norenburg	53 26N	15 34E	24
‡ Norfolk	42 52S	80 30W	46
‡ Norfolk	52 40N	0 55E	8
Norfolk	44 58N	71 29W	47
Norfolk, B.	43 0S	147 52E	57
Norfolk, I.	29 0S	167 48E	41,56
Norfolk, Mt.	41 37S	145 18E	57
Norfolk Settlement. *See* Norfolk, I.			56
Norfolk (Virginia)	36 55N	76 19W	48
Norges	47 27N	5 9E	15
Norgh	53 3N	6 29E	18
Norhad	56 55N	8 28E	25
Norham	55 43N	2 9W	7
‡ Noricum	47 30N	13 30E	58
Norland	53 42N	1 54W	7
Normanby	54 34N	1 8W	7
‡ Normandy	48 50N	0 0W	14
Norman Fort	64 48N	124 40W	45-1
Normanton	53 12N	0 49W	7
Normanton	53 42N	1 26W	7
Normanton	52 39N	0 37W	8
Normanton	53 1N	0 35W	1
Normanton	52 54N	1 29W	7
Normalup Inlet	35 3S	116 45E	57
Noromme	56 7N	8 36E	25
Norovtchat	53 59N	43 32E	28
Norrala	61 25N	17 0E	26
Norre Vosborg	56 20N	8 20E	25
Norregaard	56 29N	9 24E	25
Norridock	44 35N	69 46W	47
Norrkoping	58 33N	16 12E	26
Norrtelge	59 49N	18 35E	26
Nort	47 27N	1 31W	15
Norte, Cabo de	1 50N	49 53W	54
Norte, Pres. del	30 26N	104 2W	49
Norte, Pt.	42 7S	63 45W	53
Norte, Pt. del	9 5N	60 33W	52
North Bay (Hudson's Strait)	63 0N	70 0W	45.1
North, Cape	69 0N	180 0E	35
North Cape (Pr. Edward's Isle)	47 4N	64 5W	46
North Cape (Finmark)	71 13N	25 50E	26
North, Cape (Georgia Isle)	54 5S	37 40W	51
North Cape (Iceland)	67 0N	21 30W	45
North Cape (NewCaledonia)	20 10S	164 18E	41
North Cape (New Zealand)	34 20S	173 50E	41
North Island (Bonin)	27 41N	141 36E	35
North Isle (Bashees)	21 10N	122 0E	40
North Isle (China Sea)	11 20N	114 22E	40
North Hill	50 38N	4 25W	8
North I. and Pt.	45 50S	166 13E	57
North Ness	59 25N	2 23W	9
North Point (Cape Breton)	47 4N	60 29W	46
North Point	27 57N	33 26E	43
North River	32 44N	92 32W	48
North Sea, or German Ocean	55 0N	4 0E	1
Northam	51 2N	4 13W	8
Northam	31 36S	116 38E	57
Northampton	52 15N	0 55W	8
Northampton	37 37N	75 44W	48
Northampton (Massachusetts)	42 20N	72 38W	47
‡ Northamptonshire	52 21N	0 43W	8
Northan	51 42N	0 8W	8
North-East Bay, or Jacob's Bight (West Greenland)	71 0N	53 0W	45
North-West River	47 0N	65 38W	46
Northern Triangle	18 35N	87 20W	49
Northfield	52 24N	1 57W	8
Northleach	51 50N	1 50W	8
* Northlined L.	60 30N	99 0W	45
Northolt	51 33N	0 22W	8
Northop	53 13N	3 7W	7

Names.	Lat.	Long.	No. of Map.
‡ Northumberland	44 25N	78 14W	46
‡ Northumberland	55 17N	2 4W	7
‡ Northumberland	33 0S	151 25E	56
* Northumberland (New Brunswick)	47 0N	66 0W	46
Northumberland, C.	38 3S	140 32E	56
Northumberland Island (New South Wales)	20 45S	149 15E	41
Northumberland Strait (Nova Scotia)	46 10N	63 35W	46
Northwest Cape	21 46S	114 0E	41
Northwest Point (Benguela)	16 30S	11 55E	42
Northwich	53 16N	2 31W	7
Northwold	52 34N	0 36E	8
Northwood	50 44N	1 19W	8
Norton	52 40N	1 31W	8
Norton	52 17N	0 52E	8
Norton	53 20N	1 20W	7
Norton	54 35N	1 18W	7
Norton	53 4N	2 9W	7
Norton Cold	51 39N	0 40E	8
Norton Hereford	52 14N	2 29W	8
Norton Mandeville	51 43N	0 17E	8
Norton, R.	36 56S	149 0E	56
Norton (Stafford)	52 40N	1 58W	8
Norton (Worcester)	52 8N	1 56W	8
Norton Sound	64 0N	162 0W	45-1
Nortoog	54 32N	8 35E	25
Norungan	24 42N	84 21E	39
Norup	55 43N	9 11E	25
Norwalk	41 8N	73 21W	47
‡ Norway	62 0N	10 0E	26
Norway House	53 50N	98 20W	45-1
Norwell	53 9N	0 50W	7
Norwich	52 38N	1 17E	8
Norwich, R.	50 49N	0 47W	10
Norwich (Upper Canada)	43 0N	80 44W	46
Norwich (Vermont)	43 45N	72 17W	47
Nosaree	20 54N	73 0E	39
Noss Head	58 25N	3 0W	9
Noss Isle	60 10N	1 2W	10
Nossean, R.	33 55S	150 40E	56
Nossen	51 3N	13 16E	21
Nossin	54 20N	17 28E	24
Nossovoe	56 50N	88 40E	35
Nostimo	38 38N	21 35E	34
Nostril, River	31 52N	28 5E	44
Notaro	38 8N	15 14E	32
Notchek, Bay of	64 40N	180 0E	35
Notland, Castle	59 19N	3 4W	10
Noto	36 56N	15 5E	32
Noto	37 13N	137 15E	35
Noto Antico	36 59N	14 59E	32
Notozero, Lake	68 24N	31 35E	27
Nottaway	37 2N	78 20W	48
Nottaway, River	36 55N	78 0W	48
Nottingham	52 57N	1 8W	7
Nottingham	56 10N	3 21W	9
Nottingham, Ca.	53 0N	1 15W	7
‡ Nottinghamshire	53 3N	0 56W	7
Notu Keras	7 55N	12 50W	58
Nouan	47 10N	1 19E	15
Nouan le Fuzilier	47 31N	2 1E	15
Noucambah	32 54N	54 20E	38
Noukha	40 59N	47 23E	28
Nounkirch	50 53N	7 16E	21
Noup Head	59 21N	3 8W	9
Noup of Nestling	60 18N	1 5W	10
Nousa Baron Isle	8 36S	113 24E	40
Nousa Kambangan Isle	7 50S	108 50E	40
Nousabali Isle	8 48S	115 34E	40
Noushebra	34 8N	71 56E	39
Nouva	32 56N	35 59E	36
Nouvelle, La	43 0N	3 2E	16
Nouvion	50 12N	1 46E	15
Nova	40 45N	8 5W	30
Nova Berda	42 42N	21 49E	33
Novae	43 42N	25 42E	59
Novaia	41 23N	20 22E	33
Novakonka	62 45N	159 10E	35
Novallo	42 2N	7 16W	30
Novalmoral	39 50N	5 30W	30
Novamiesto	52 27N	21 57E	28
‡ Nova Scotia	44 45N	62 40W	46
Nova Zembla, Isle	74 0N	60 0E	35
Novar	57 40N	4 17W	9
Novara	45 25N	8 36E	31
Novaria	45 29N	8 35E	59
Novegno, Mount	45 51N	11 10E	31
Novelda	38 23N	0 49W	29
Novensk	59 33N	39 12E	27
Noventa	45 39N	13 34E	31
Novgorod	58 33N	31 18E	27
Novi	44 46N	8 50E	31
Novi	44 58N	16 16E	33
Novi Bazar	42 49N	20 52E	33
Noviomagus	51 50N	5 40E	58
Noviche	44 34N	18 4E	33
Noville	50 2N	5 41E	19
Novinka	58 53N	38 3E	27
Noviodunum	45 13N	28 30E	59
Novita	4 52N	76 48W	52
Novo Biehtsa	52 21N	31 5E	28
Novodvinsk	64 40N	40 40E	28
Novogrodek	53 35N	25 48E	28
Novoi Aklar	48 54N	38 46E	28
Novoi Oskol	50 48N	38 8E	28
Novokhopersk	51 1N	41 33E	28
Novomirgorod	48 45N	31 44E	28
Novmoskovsk	48 37N	35 18E	28
Novorjev	56 59N	29 20E	27
Novorojestvensk	53 27N	39 44E	28
Novoselitsa	44 37N	43 20E	28
Novoselki	56 58N	37 20E	27
Novoselo	40 42N	19 28E	33
Novoserghiev	52 3N	53 40E	28
Novosil	53 0N	36 56E	28
Novo Tcherkask	47 22N	30 55E	28
Novotzouroudoueveska	50 20N	118 0E	35
Novrad Volinsk	50 35N	27 30E	28
Nowa	32 56N	35 59E	37
Nowa Bharra	27 7N	68 30E	38
Nowadah	24 53N	85 34E	39
Nowang	36 9S	148 8E	56
Nowanuggur	22 25N	70 15E	39
Nowapara	22 20N	84 10E	39
Nowaweis	53 49N	17 20E	24
Nowchara	29 0N	67 36E	38
Now choo	21 4N	110 14E	55
Nowe Miastow	49 42N	22 54E	23
Noweyba, El	28 48N	34 39E	43
Now-kiang or Low-kiang	26 30N	98 50E	55
Nowlge	23 5N	75 13E	39
Nowshara	29 10N	70 38E	38
Now-tcheou	31 13N	110 32E	40
Nowysandek	49 37N	20 45E	23
Noya	42 46N	8 53W	30
Noyel, R.	11 0N	78 0E	39
Noyer	48 3N	1 19E	15
Noyer, Le	48 49N	0 22E	15
Noyon	49 35N	3 0E	15
Nqueich W.	55 13N	3 20W	10
Nra, Sra, B. de	25 24S	70 30W	53
Nuanama	4 41N	77 4W	52
Nuatpoor	26 30N	87 10E	39
Nubae	10 25N	39 0E	58
Nubbeegunge	24 34N	91 20E	39
Nubi	40 27N	25 26E	33
Nuceria	43 10N	12 50E	59
Nuchel	54 14N	10 41E	25
Nueces	27 30N	97 42W	49
Nudal	31 33N	60 39E	38
Nudda	23 23N	68 48E	39
Nuddea	23 22N	88 21E	39
Nuenbrach	53 53N	9 35E	25
Nueva, T.	40 18N	0 24E	29
Nueva River	33 40S	67 6W	53
Nuevitas	21 32N	77 4W	50
Nuevo Gulf	42 45S	64 20W	53
Nuevo Pto	10 30N	62 40W	52

Names.	Lat.	Long.	No. of Map.
Nuevo, R. and B.	18 25N	77 2W	50
Nufenen	46 32N	8 18E	17
Nugar	25 20N	61 10E	38
Nugeena	59 27N	78 22E	39
Nugent, M.	53 50N	7 12W	12
Nuggur	25 16N	71 36E	39
Nuheemabad	29 6N	58 53E	38
Nuits	47 42N	4 13E	15
Nukahiva	8 30S	139 40W	1
Nukbes Sufah	31 1N	35 11E	37
Nukburi, or Luvo	14 46N	100 55E	40
Nukoeusuktok I.	56 30N	61 30W	45-1
Nukukin	38 15S	174 50E	57
Nulchoi Noss	59 30N	146 5E	35
Nuldingah	23 26N	89 16E	39
Nules	39 48N	0 9W	29
Nulgoonda	17 2N	79 18E	39
Null	29 24N	69 14E	38
Nullise	45 52N	4 10E	16
Nulshi	24 27N	69 47E	39
Nulvi	40 47N	8 44E	32
Numbucka, R.	30 32S	152 58E	56
Numgaom	20 48N	76 25E	39
‡ Numidia	35 30N	7 0E	58
Numspeet	52 23N	5 49E	18
Nundair	19 11N	77 21E	39
Nundaloor	14 20N	79 9E	39
Nundaporum	16 15N	82 29E	39
Nundawar, or Hardwicke Mts	30 18S	150 10E	56
Nundeewedagur	31 35N	72 16E	39
Nundidroog	13 24N	77 45E	39
Nundoorbar	21 20N	74 14E	39
Nuneaton	52 32N	1 28W	8
Nunen	51 27N	5 35E	18
Nunivack, Isle	60 0N	166 0W	45-1
Nunklo	20 38N	91 41E	39
Nunney	51 12N	2 21W	8
Nunojest	45 18N	25 8E	33
Nunwick	54 10N	1 30W	7
Nuoc Ngol Bay	14 6N	108 25E	40
Nuoc Ngol Pt	14 10N	108 20E	40
Nuoro	40 19N	9 25E	32
Nuovo, Cape	41 40N	15 6E	31
Nuovo, Cape	44 50N	10 42E	31
Nuovo, Cape	44 8N	10 23E	31
Nuovo, Pt.	44 27N	12 16E	31
Nura, River	45 5N	9 54E	31
Nura	45 58N	9 50E	31
Nura	39 44N	9 8E	59
Nuralleo	39 45N	9 3E	32
Nurd	27 56N	66 55E	38
Nuremburg	49 25N	11 4E	22
Nurgoond	15 38N	75 32E	39
Nurling	20 34N	92 12E	39
Nurlingen	48 38N	9 22E	22
‡ Nurmansheer	28 40N	58 30E	38
Nurmis	63 31N	29 2E	27
Nurney	52 40N	6 53W	13
Nurney	53 6N	7 57W	13
Nurpo	32 20N	76 0E	39
Nurrah	20 50N	82 22E	39
Nurrapoor	19 38N	79 25E	39
Nurrodie	21 40N	81 10E	39
Nurva Steffhest	42 33N	23 38E	23
Nuryoob	33 22N	71 0E	38
Nusb, W.	28 27N	34 14E	60
Nusplingen	48 7N	8 53E	22
Nusrabad	30 3N	52 48E	38
Nusserabad	20 50N	75 34E	39
Nussecrabad	26 15N	74 28E	39
Nusterup	55 18N	9 8E	25
Nutfield	51 14N	0 8W	8
Nuthyhaugh	56 57N	2 37W	9
Nutrias	36 45N	107 37W	48
Nutrias	7 36N	60 21W	52
Nuttaki	16 21N	80 45E	39
Nuttam	10 11N	78 18E	39
Nutthalling	50 57N	1 31W	8
Nuttupitty	26 15N	83 24E	39
Nutwabara	23 55N	85 52E	39
Nuvvee Bunder	21 25N	70 1E	39
Nuys	51 10N	6 41E	21
Nuyts's Archipelago	32 35S	133 10E	41,56
Nuyts Pt.	35 6S	116 38E	57
Nuyts	48 8N	4 57E	15
‡ Nuyt's Land	32 38S	123 0E	41
Nya Serai	24 50N	77 40E	39
Nyaz Muhumud	35 38N	64 42E	38
Nybundan, or Ney	32 56N	58 58E	38
Nyby	63 52N	19 46E	26
Nyeborg	55 19N	10 47E	25
Nyeborg Light House	55 17N	10 51E	26
Nyebye	55 2N	10 30E	25
Nyegaard	56 16N	8 56E	25
Nyekiobing	54 46N	11 52E	25
Nyekiobing	55 56N	11 40E	25
Nyekkum	9 45N	76 27E	39
Nyeres	47 23N	23 31E	23
Nyerry	56 1N	3 23W	10
Nyested	51 40N	11 48E	25
Nygurhla	23 30N	78 40E	39
Nyiregyhaza	47 57N	21 43E	23
Nykma	34 0N	69 20E	58
Nykerk	52 14N	5 31E	18
Nykiobing	56 48N	8 53E	25
‡ Nykoping	59 10N	16 50E	25
Nykoping	58 44N	17 0E	26
Nymeguen	51 51N	5 51E	18
Nymet Tracey, or Bow	50 48N	3 40W	8
Nymph Bank	50 30N	8 0W	6
Nymphius, R.	38 15N	40 50E	59
Nympsfield	51 42N	2 17W	8
Nyon	46 23N	6 16E	17
Nyrun	57 1N	9 43E	25
Nyslott	61 50N	28 57E	27
Nysa	34 30N	71 55E	58
Nysa	37 56N	28 16E	59
Nyssa	38 48N	35 32E	59
Nystad	60 46N	21 30E	27
‡ Nyszas	35 53N	26 34E	[illegible]
‡ Nyvir Batos	47 46N	22 7E	[illegible]
O			
Oadby	52 36N	1 4W	8
Oakfuscoonene	32 59N	85 11W	48
Oakham	52 41N	0 44W	8
Oakhampton	50 46N	3 58W	8
Oakley, Great	52 27N	0 44W	8
Oaks	34 8S	150 38E	56
Oaktibbehaw, R.	31 33N	88 43W	48
Oakwood, Tr.	55 30N	2 57W	10
Oanea, River	54 46N	8 27W	12
Oare	51 12N	3 42W	8
Oare	51 22N	1 48W	8
Oarderen	52 14N	5 43E	18
Oas	1 23S	77 10W	52
Oas, S. R. de	0 47S	77 15W	52
‡ Oasis, Great	25 10N	30 40E	43,59
‡ Oasis, Lesser	28 28N	29 10E	43,59
‡ Oasis, Western	25 35N	29 30E	43
Oatatown	59 17N	3 3W	9
Oathlaw	56 42N	2 50W	9
Oatlands	42 22S	147 28E	57
Oaxaca	17 8N	97 16W	49
‡ Oaxaca	17 0N	96 30W	49
Ob Furen	47 38N	9 7E	17
Oba	33 24N	68 20E	39
Oban	56 26N	5 27W	10
Obb Inn	57 41N	6 45W	9
Obbachy	57 53N	4 38W	9
Obe, Gulf of	69 0N	75 0E	35
Obe, River	66 0N	67 30E	35
Obeidia	36 15N	40 50E	36
Obenberg	48 20N	13 21E	23
‡ Ober Baiern	47 58N	11 45E	22
‡ Ober Franken	49 50N	11 24E	22
Ober Saxen	46 46N	9 7E	17
Oberava, Lake	17 46S	56 15W	54
Oberlangen	52 50N	7 18E	21
Obernburgh	49 50N	9 8E	22
Oberndorf	48 20N	13 36E	23
Oberniki	52 38N	16 45E	24
Oberos	23 30S	62 20W	53
‡ Ober-Pfalz und Regensberg	49 24N	12 7E	22
Oberstein	49 46N	7 22E	22
Obertin	48 43N	25 18E	23
Oberwald	46 32N	8 20E	17
Oberwyl	46 40N	7 26E	17
Oberwyler	47 31N	7 34E	17
Obeydah	13 15N	31 10E	30
Obidos	39 21N	9 7W	30
Obidos, Lago de	39 34N	9 13W	30
Obies, River	36 30N	85 20W	48
Obiliesti	41 24N	26 47E	33
Ob apo, El	27 59S	70 45W	53
Oboiovka	48 21N	29 36E	28
Oboian	51 12N	36 28E	28
Oboltsy	54 35N	29 50E	27
Obon	10 33N	0 45W	20
Obra, River	52 31N	15 28E	24
Obriachan	57 22N	4 22W	9
O'Brien's Bridge	52 46N	8 29W	13
Obriesh	44 46N	20 1E	23
Obrovasso	44 13N	15 44E	23
Observation Mt.	37 32S	143 36E	56
Observatory Inlet	55 10N	129 50W	45-1
Obursia	44 10N	23 1E	33
Obva	58 20N	54 58E	27
Oby Isle	1 50S	127 45E	41
Ocamo, River	3 12N	65 40W	52
Ocana	39 58N	3 31W	30
Ocana	8 2N	73 13W	52
Ocana, Porto de	8 28N	73 50W	52
Ocatahoola	31 53N	91 56W	48
Ocatahoola, L.	31 35N	92 12W	48
Occacock Inlet	35 1N	76 6W	48
Occia, River	43 8N	11 14E	31
Ocean Isle	1 3S	170 30E	41
Ocean, Tongue of	24 0N	77 20W	50
Ochar	55 2N	4 15W	10
Ochertyre Mt.	36 4S	146 38E	56
Ochil Hills	56 15N	3 40W	10
Ochiltree	55 27N	4 28W	10
Ochlan	32 53N	68 5E	38
Ochlendorf	54 22N	11 7E	25
Ochmiani	54 25N	25 55E	27
Ocho Rios, R. and B.	18 24N	77 8W	50
Ochraguy	60 3N	1 12W	10
Ochrida	41 12N	20 48E	33
Ochrida, Lake	41 5N	20 48E	33
Ochsenfurth	49 38N	10 3E	22
Ochsenkrag	53 43N	9 59E	25
Ochtansk	60 50N	35 23E	27
Ochten	51 55N	5 34E	18
Ochtertyre	56 10N	3 56W	10
Ochtertyre	56 24N	3 51W	10
Ockenden, S.	51 31N	0 17E	8
Ocker, River	52 32N	10 16E	21
Ocki	3 58S	126 26E	40
Ockley	51 9N	0 22W	8
Oclafad	55 45N	6 25W	10
Ocmulgae, River	32 0N	82 31W	48
Ocoa Bay	18 12N	70 40W	50
Ocolis	25 8S	61 32W	53
Ocona	16 8S	73 35W	52
Oconee	32 7N	85 10W	48
Oconee, River	32 0N	82 35W	48
Ocooch Mountain	43 46N	89 32W	47
Ocopa	12 0S	75 4W	52
Ocosinga	16 53N	91 44W	49
Ocrinun, Pr.	50 0N	5 5W	58
Ocros	13 2S	74 2W	52
Ocroni	26 4N	108 27W	49
Ocsod	46 55N	20 22E	23
Octana	51 45N	17 58E	24
Octmarsum	52 25N	6 55E	18
Octonia	38 29N	24 12E	34
Octonia, Cape	38 30N	24 15E	34
Oddam	55 48N	8 40E	25
Odden	60 2N	6 42E	26
Oddessus	46 31N	30 37E	59
Oddingley	52 14N	2 7W	8
Odell	45 2N	73 28W	46
Odemira	37 35N	8 37W	30
‡ Odense	55 24N	10 15E	25
Odense	55 52N	10 20E	25
Oderberg	52 53N	13 57E	24
Oderbano	42 0N	22 28E	33
Oder River	53 27N	14 36E	24
Odeseixas	37 24N	8 51W	30
Odeskold	58 59N	12 5E	26
Odessa	46 27N	30 55E	28
Odessus	43 18N	27 57E	59
Odeypoor	22 30N	83 9E	39
Odiel, River	37 15N	6 50W	30
Odiham	51 15N	0 55W	8
Odivar, River	38 57N	8 20W	30
Odjme, El	29 10N	33 50E	43
Odnovorska	64 48N	57 13E	27
Odoev	53 51N	36 31E	28
Odoli	43 25N	127 55E	35
Odoorn	52 51N	6 50E	18
Odorney Abbey	52 20N	9 43W	13
Odsted	55 40N	9 25E	25
Œ, or Œca	32 52N	13 8E	59
Œanthe	38 22N	22 22E	34
Œchardes, Fl.	40 0N	81 30E	58
Oedaaroer	9 10N	80 45E	39
Oeho	39 30S	174 0E	57
Œneum	41 48N	19 50E	59
Oëbringen	49 11N	9 31E	22
Oëdenburg	47 42N	16 38E	23
Oëdorau	50 50N	13 8E	22
Oëffeh	51 42N	5 56E	18
Oëiras, River	37 39N	7 28W	30
Oëiras	2 36S	49 55W	54
Oëiras	7 3S	42 40W	54
Oëland, Isle	57 4N	9 35E	25
Oëlkofen	48 2N	9 23E	22
Oëlingen	49 3N	10 59E	22
Oëls	51 13N	17 24E	24
Oëlsnitz	50 25N	12 14E	22
Oeniadoe	38 21N	21 10E	34
Oensington	47 17N	7 43E	17
Oenussae, I.	38 30N	26 15E	59
Oereus	38 56N	23 5E	34
Oescus, R.	42 55N	23 50E	59
Oescus	43 45N	24 23E	59
Oësede	52 13N	8 1E	21
Œsel, Isle	58 17N	22 30E	27
Oesperis	31 0N	17 40E	59
Oëtiroa	22 50S	150 40W	1
Oëtting	48 12N	12 36E	22
Oettingen	48 56N	10 37E	22
Oëver	52 56N	5 2E	18
Oëtwyl	47 15N	8 42E	17
Oex	46 29N	7 9E	17
Ofanto, River	41 23N	16 14E	31
Offa, Point of	53 21N	3 10W	7
Offenberg	48 28N	7 59E	22
Offerdal	63 26N	13 56E	26
Offet	50 46N	5 26E	19
Offida	42 57N	13 44E	31
Offley, Great	51 56N	0 20W	8
Ofoten	68 30N	16 20E	26
Ofringtoll	52 40N	0 26W	8
Ofver Kalix	66 20N	22 42E	26
Ofver Hogdal	62 13N	14 50E	26
Ogancken	54 9N	21 43E	24
Ogburn, St Andrew	51 27N	1 43W	8
Ogburn, St George	51 29N	1 42W	8
Ogdensburg	44 39N	75 20W	47
Ogeeche, R. Gt.	31 54N	81 5W	48
Ogen	26 45N	60 12E	38
Ogiak	43 54N	16 45E	33
Oglassa	42 22N	10 20E	59
Ogles V.	31 14S	29 28E	44
Ogliastro, Mounts	39 55N	9 26E	32
Ogliastro	37 57N	13 30E	32
Oglio, River	45 15N	10 15E	31
Oglopol	48 12N	29 38E	28
Ogogna	45 13N	8 42E	31
O'Grady, Lake	52 55N	8 35W	13
Ogskaik	58 9N	4 42W	9
Ogurrapurra	21 22N	85 25E	39
‡ Ohio	40 0N	83 0W	47
Ohio Canal	40 0N	82 35W	47
Ohiwa	37 53S	177 20E	57
Ohlau	50 57N	17 14E	22
Ohof	52 27N	10 22E	21
Ohoopee River	31 55N	82 8W	48
Ohrdruf	50 51N	10 45E	22
Ohrenbau	49 10N	10 42E	22
Oi, R.	29 47N	87 55E	39
Oiat, River	60 21N	32 50E	27
Oic del Toro	19 50N	77 28W	50
Oieri, or Pelorus, R.	41 23S	173 35E	57
Oignon, River	47 20N	5 28E	15
Oihman	32 21N	68 51E	38
Oikel, River	57 56N	4 30W	9
Oiracuparanna, R	4 48S	63 22W	52
Oir-Preto, or Va. Rica	20 23S	44 39W	54
Oirsbeck	50 58N	5 53E	18
Oirschot	51 30N	5 17E	18
‡ Oise, Department of	49 25N	2 24E	15
Oise, River	48 59N	2 4E	15
Oivo, River	11 7S	13 55E	42
Oje	61 0N	13 48E	26
Ojer	61 12N	10 20E	26
Ojintzi	45 7N	16 47E	33
Ojmeh, Jebel	29 1N	33 53E	60
Ojo de Agua	25 25N	103 17W	49
Ojo de Agua	26 35S	64 14W	53
Ojo Caliente	22 35N	100 57W	49
Ojos Orientales	31 33N	106 13W	49
Ojos de la Yunta	31 8N	106 30W	49
Oka, River	56 19N	44 10E	27
Okaka	36 31S	174 16E	57
Okanagan, Lake	50 10N	119 40W	45-1
Okeford, Fitz-paine	50 54N	2 16W	8
Oktuskee	32 40N	85 58W	48
Okhansk	57 44N	55 7E	27
Oki, Isle	36 15N	133 10E	35
Okipumky	28 42N	82 21W	48
Okkenbrock	52 18N	6 18E	18
Okladnikovo, Lake of	65 53N	45 50E	27
Oklochney River	29 50N	84 28W	48
Okna	46 13N	26 32E	33
Okosir, Isle	42 10N	139 40E	35
Okotsk	59 35N	143 0E	35
Okotsk, Sea of	56 30N	148 0E	35
Olabus	33 55N	42 31E	59
Olabert	60 30N	1 20W	10
Olakaotktze	29 10N	92 45E	39
Olalla, Sta.	37 55N	6 4W	30
Olant Isle	54 41N	8 45E	25
Olarques	43 36N	2 56E	16
Olbia	40 57N	9 25E	59
Olbia	46 38N	31 25E	59
Olbia	46 45N	32 5E	58
Olbia	36 51N	30 45E	59
Olchansk	50 39N	39 0E	28
Olcinium	41 55N	19 15E	59
Old Aberdeen	57 9N	2 4W	9
Old Basing	51 16N	1 2W	8
Old Berwick	55 29N	1 53W	7
Old Carlisle	54 48N	3 8W	7
OldCastle(Meath)	53 46N	7 5W	12
Old Ch.	32 5N	88 54W	48
Old Fort	43 56N	91 5W	47
Old Harbour	17 53N	77 6W	50
Old Harbour Market	17 55N	77 6W	50
Old Head (Orkney)	58 45N	2 54W	9
Old Hr.	17 46N	77 0W	50
Old Kirk	56 58N	2 12W	9
Old Law	55 30N	1 48W	7
Old Mackina.Fort	45 43N	85 9W	47
Old Mochrum	54 51N	4 38W	10
Old Montrose	56 43N	2 35W	10
Old Nene, R.	52 36N	0 10E	8
Old Passage	51 36N	2 37W	8
Old Providence	13 20N	81 28W	50
Old Shores	58 29N	5 2W	9
OldTowerBeacon	59 26N	2 22W	9
Old W.	55 5N	3 50W	10
Oldbury Camp	51 39N	2 33W	8
Oldebach	50 8N	9 22E	22
Oldeboorn	53 3N	5 54E	18
Oldedyk	53 30N	7 13E	21
Oldelenmer	52 53N	5 55E	18
Olden	63 50N	5 56E	26
Oldenbrock	52 27N	5 54E	18
Oldenburg	53 8N	8 19E	21
Oldenburgh	54 21N	10 57E	25
‡ Oldenburgh	53 0N	9 10E	21
Oldendorf	53 19N	7 47E	21
Oldenhoon	46 20N	7 13E	17
Oldenzaal	52 19N	6 56E	18
Oldersam	53 20N	7 22E	21
Oldesloh	53 49N	10 23W	25
Oldham	53 32N	2 7W	7
Oldhamstocks	55 56N	2 25W	9
Oldinabeah	58 10N	3 38W	9
Oldizh	37 57N	39 7E	36
Oldmeldrum	57 20N	2 20W	9
Oldney, I.	58 16N	5 10W	9
Oldston	52 40N	1 25W	8
Oldstrup	56 1N	8 36E	25
Oleh	37 8N	28 18E	36
Olekma, River	61 15N	121 35E	35
Olekminsk	61 30N	121 35E	35
Olen	59 35N	5 49E	26
Olendorf	53 15N	10 50E	21
Olenitsa	66 26N	35 21E	27
Olensk	72 15N	119 0E	35
Olensk, River	72 15N	118 5E	35
Olento, River	40 9N	15 7E	32
Oleri, Lake	47 31N	71 57W	46
Oléron	43 12N	0 40W	16
Oléron	45 52N	1 15W	16
Oléron, Isle of	45 52N	1 21W	16
Oletta	42 27N	9 19E	31
Oletzko	54 2N	22 28E	24
Olevsk	51 13N	27 14E	28
Olfi	40 45N	42 1E	36
Olgany L.	58 27N	3 34W	9
Olginate	45 48N	9 23E	31
Olgum, Ensa. d'	33 23S	68 0W	53
Oliana	42 3N	1 14E	29
Oliapour	25 37N	89 35E	39
Oliena	40 15N	9 27E	32
Olifant's Kloof R.	29 54S	20 40E	41-1
Olifant's River	33 40S	21 45E	44-1
Olimarau	9 50N	147 50E	1
Olimoju, Lake	67 38N	16 40E	26
Olinda	7 56S	34 49W	54
Oliphant's River	31 38S	18 12E	44-1
Olisipo	38 55N	9 25W	58
Olite	42 25N	1 37W	29
Olitta	54 20N	24 0E	27
Oliva	54 26N	18 34E	24
Oliva	38 55N	0 9W	29
Oliva	41 19N	55 57W	30
Oliva Bay	31 7S	25 36E	44
Oliva, La	38 44N	6 3W	30
Oliva, Pt.	43 36N	5 2W	30
Olivares	39 46N	2 12W	29
Olive Is.	32 44S	133 54E	56
Oliveira	29 0S	50 33W	54
Olivença	14 56N	38 52W	54
Olivença Yavari, or S. Pablo	3 39S	69 7W	52
Olivenza	38 43N	6 50W	30
Oliver	55 31N	3 28W	10
Olivet	47 51N	1 55E	15
Olivone	46 34N	8 57E	17
Olkhonen	62 23N	23 40E	27
Olla	46 18N	7 0E	17
Ollendorf	51 2N	11 12E	21
Olleria	38 56N	0 43W	29
Olleros	5 40S	77 14W	52
Ollerton	53 10N	0 58W	7
Ollerton	53 16N	2 19W	7
Olliers	44 47N	4 36E	16
Olmedilla	39 30N	2 8W	29
Olmedo	41 19N	4 38W	30
Olmeto	41 44N	8 54E	31
Olmi	42 32N	9 0E	31
Olmos	5 57S	80 11W	52
Olmutz	49 35N	17 17E	23
Olney	52 9N	0 42W	8
Olonetz	61 3N	33 13E	27
Olonos	37 59N	22 5E	34
Olonos, M	37 5N	21 53E	34
Olonos, M.	37 55N	21 50E	34
Olot	42 8N	2 25E	29
Olouris	37 20N	21 50E	34
Olpe	51 1N	7 55E	21
Olrig K.	58 33N	3 22W	10
‡ Olschar	47 50N	15 0E	23
Olst	52 19N	6 6E	18
Olstead	55 55N	12 4E	25
Olstykke	55 47N	12 8E	25
Oltanesti	46 30N	27 54E	33
Oltariavach	57 58N	4 13W	9
Olten	47 21N	7 54E	17
Olterried	47 19N	9 34E	17
Olti	40 45N	42 1E	36
Olula del Rio	37 18N	2 21W	29
Olutorskaia Bay	60 0N	164 0E	35
Olutorsky, Cape	59 50N	170 30E	35
Olvera	36 57N	5 13W	30
Olveston	51 34N	2 34W	8
Olviopol	48 3N	31 0E	28
Olympia	37 38N	21 38E	34
Olympia, Ruins of	37 41N	21 41E	34
Olympus	36 25N	30 28E	59
Olympus, Mount	40 0N	22 26E	38,59
Olympus, M.	40 7N	29 20E	36,59
Olynthus	40 14N	23 26E	59
Olzheim	50 23N	6 28E	22
Om Godee	28 25S	31 50E	44
Om Kosee	27 18S	32 15E	44
Om Mima	27 12S	31 32E	44
Om Pognee	28 14S	31 15E	44
Om Polozee	27 50S	32 10E	44
Om Shomar, I.	28 13N	33 30E	43
Om Tavoume	30 47S	30 17E	44
Om Togala	29 16S	30 45E	44
* Om Tomgata	29 17S	30 35E	44
Om Zimkolo	30 10S	30 15E	44
Omagh	54 36N	7 19W	12
Omaguas	4 23S	73 50W	52
‡ Oman	23 0N	56 30E	35
Omanas	42 35N	6 1W	30
Omanum	24 20N	50 55E	58
Ombersley	52 16N	2 13W	8
Ombi	24 30N	32 53E	59
Ombi, Contra	24 30N	33 0E	59
Ombhe	58 43N	8 23E	26
‡ Ombria	43 28N	12 15E	31
Ombrone, River	42 38N	11 2E	31
Om-chou	32 15N	96 50E	35
Omegno	45 52N	8 21E	31
Omekon	62 30N	142 5E	35
Omeo, L.	36 55S	147 28E	56
Omer Tchaus	37 51N	22 47E	34
Omerrote	25 22N	69 54E	38
Omereque	19 15S	65 29W	53
Omerpoor	30 5N	73 3E	39
Omerque	18 3S	64 5W	53
Omessa	42 24N	9 10E	31
Ometeque	16 50N	98 24W	49
Omeunn	43 27N	16 46E	59
Omey, Isle	53 32N	10 9W	12
Omirros, R.	39 0N	39 5E	59
Omjettas Kraal	31 18S	28 36E	44
Ommen	52 31N	6 25E	18
Omo, R.	38 30N	6 24E	42
Omoa	15 38N	87 50W	49
Omoe, Isle	55 9N	11 9E	25
Omolin, River	71 0N	133 0E	35
Omonville	49 41N	1 52W	15
Omonville	49 48N	1 2E	15
Omourjeri. *See* the Bosphorus			33
Omshash Biar	29 59N	31 28E	43
Omsk	54 55N	74 10E	35
Omtchou, R.	28 5N	92 30E	39
On	30 8N	31 19E	60
Onabas	27 56N	109 35W	49
Onach Inn	57 10N	4 51W	9
Onagame	7 58N	81 15E	39
Onchan	54 14N	4 27W	7
Ondarroa	43 18N	2 31W	29
Ondava, River	48 25N	21 53E	23
One Hundred Acre Farm. *See* Norfolk I.			56
Onecote	53 5N	1 56W	7
Onega	63 56N	38 10E	27
Onega, Gulf of	64 24N	36 20E	27
Onega, Lake	61 51N	35 20E	27
Onega, River	63 55N	38 8E	27
Oneglia	43 56N	7 59E	31
Oneida, Lake	43 13N	76 5W	47
Oneiro	38 50S	174 25E	57
Onekotan, Isle	49 40N	155 10E	35
Oneunga	36 56S	174 45E	57
Ongel, River	23 30S	43 50E	42
Ongole	15 32N	80 6E	39
Ongwai	20 50N	91 43E	39
Onich	56 42N	5 14W	10
Onion	30 17N	31 20E	60
Onnen	53 8N	6 30E	18
Onod	48 0N	20 53E	23
Onofrio	13 5S	43 38W	54
Onometia	37 38N	25 2E	34
Onsley	54 52N	11 52E	25
Onslow Bay	34 26N	77 30W	48
Onslow (NorthCarolina)	34 48N	77 23W	48
Onslow (Nova Scotia)	4 22N	63 25W	46
Onsokol	42 44N	46 50E	28
Ontario, Lake	43 40N	78 0W	47
Onteniente	38 50N	0 41W	29
Onuphis	31 9N	31 7E	60
Onyooklinga	29 25N	90 32E	39
Onze-e Sultan	35 8N	51 10E	38
Ooch	29 14N	71 18E	39
Oodagerrydroog	14 48N	79 17E	39
Oodeypoor	24 3N	73 38E	39
Oodghur	18 25N	77 7E	39
Ookea Ghat	21 11N	92 18E	39
Oolee, Isle	9 10N	148 20E	35
Oolla	52 32N	8 12W	13
Ooltgenspladt	51 40N	4 21E	18
Ooma	27 47S	58 55W	53
Oomerkote	28 45N	70 11E	39
Oomercote	28 45N	70 11E	38,39
Oomercote	25 25N	69 54E	39
Oomerkair	19 40N	76 23E	39
Oomrawutty	20 54N	77 40E	39
Oomsby	54 33N	1 10W	7
Oomuz	27 7N	56 30E	38
Oonabraghri	26 55N	3 0E	44
Oonalashka, Isle	53 40N	166 50W	35
Ooncharde	22 46N	76 28E	39
Oondoh	26 9N	71 37E	39
Oonemak, Isle	55 0N	165 0W	1
Ooniarah	25 50N	76 5E	39
Oonna, P.	31 12N	68 10E	39
Oontaree	24 22N	83 28E	39
Oontneer	19 28N	78 50E	39
Oopin Ungady	12 50N	75 20E	39
Ooplaun	21 32N	68 0E	38
Oopos	34 17N	23 44E	34
Oopuraira	25 32N	74 51E	39
Oorchiobello	44 56N	11 38E	31
Oordeghem	50 58N	3 55E	19
Oordunah	21 15N	83 14E	39
Oorea	19 55N	86 20E	39
Oorghoon	33 9N	69 52E	38
Oorlogs, River	30 16S	25 50E	44
Oornach	27 4N	65 52E	38
Oortyal	18 26N	79 48E	39
Ooscotiah	13 5N	77 49E	39
Oosima	34 40N	132 15E	35
Oostal	39 10N	63 15E	36
Oostburg	51 20N	3 30E	18
Oostcamp	51 10N	3 14E	19
Oostenahlah	34 27N	85 4W	48
Ooster Blokker	52 41N	5 7E	18
Ooster Leek	52 38N	5 9E	18
Oosterhesselt	52 46N	6 41E	18
Oosterhout	51 39N	4 52E	18
Oostermeer	53 11N	9 3E	18
Oosterwolde	52 59N	6 17E	18
Oosterwyk	51 35N	5 11E	18
Oosterzeele	50 59N	3 47E	19
Oosthuisen	52 35N	4 59E	18
Oostmahorn	53 23N	6 9E	18
Oostmalle	51 10N	4 45E	19
Oostrum	53 20N	6 3E	18
Oot	26 2N	60 25E	38
Ootacamund	11 25N	77 4E	39
Ootgee	17 12N	75 35E	39
Ootholithi, M.	37 29N	23 9E	34
Ootuk	31 39N	67 22E	38
Ootul	25 40N	66 32E	38
Oozbeem	34 40N	69 46E	39
Oparo, Isle	27 0S	144 0W	1
Opatka	43 30N	25 57E	33
Opdal	60 10N	8 52E	26
Opdam	52 41N	4 55E	18
Opelousas	30 46N	92 21W	48
Openake	6 36N	80 48E	39
Open B.	38 2S	178 27E	57
Open B.	44 0S	168 40E	57
Opernivick	73 40N	56 30W	45
Ophir, Mount (Sumatra)	0 2N	100 0E	40
Ophius, R.	40 58N	40 20E	59
Ophni	31 57N	35 12E	37
Ophra	31 57N	35 17E	37
Opiong	22 50N	116 13E	40
Op s	34 1N	44 20E	59
Opisdale	57 52N	4 12W	9
Opitergium	45 48N	12 30E	59
Opizus	42 0N	25 46E	59
Oploo	51 37N	5 53E	18
Opoczno	51 21N	20 25E	28
Opone	8 10N	49 40E	58
Oporto	41 10N	8 34W	30
Oposura	29 53N	108 46W	49
Opotchka	56 38N	28 40E	27
Opotiki	37 55S	177 42E	57
Oppa, River	49 57N	18 20E	24
Oppeln	50 42N	18 1E	24
Oppenau	48 29N	8 12E	22
Oppenheim	49 51N	8 20E	22
Opperdoes	52 46N	5 4E	18
Oppido	40 47N	15 57E	32
Oprbanda	24 6N	87 0E	39
Opstad	60 16N	11 38E	26
Opsloe	59 54N	10 46E	26
Opwych	50 55N	4 13E	19
Opynen	51 50N	5 17E	18
Ora	0 20S	76 30W	52
Ora Cabeca, *or* Cabessa, B. and R.	18 24N	76 59W	50
Orabovicza	45 34N	18 0E	23
Orach	43 58N	21 24E	33
Orada	38 54N	7 18W	30
Oradia	45 24N	25 15W	33
Orak	31 8N	35 43E	37
Oran	35 41N	0 48W	44
Oran	3 34S	73 5W	52
Oran	22 39S	63 52W	53
Oran	53 41N	8 18W	12
Oran	22 35S	62 48W	53
Oranetz	64 30N	57 49E	27
Orange	44 7N	4 48E	16
Orange	5 56N	54 44W	54
Orange (Virginia)	38 15N	78 16W	47
Orange Lake	29 20N	82 20W	48
Orange Vale. *See* Norfolk I.			56
Orangeburg	33 25N	80 25W	48
Orani	40 16N	9 15E	32
Orania	9 0S	73 10W	52
Oranienbaum	59 54N	29 45E	27
Oranienbaum	51 46N	12 28E	21
Oranienburg	52 46N	13 8E	24
Oranienburgh	53 19N	30 54E	28
Orany	54 12N	24 15E	27
Oratorio, El	33 23S	64 58W	53
Oratorito	29 30S	63 20W	53
Oravais	63 17N	21 20E	27
Oravia	3 2S	73 45W	52
Oravitza	44 23N	21 12E	33
Orba, River	44 54N	8 39E	31
Orbe	46 44N	6 32E	17
Orbe, River	46 47N	6 50E	17
Orbelt	30 43N	81 38E	43
Orbeval	49 3N	4 48E	15
Orbey	47 54N	6 59E	15
Orbistown	57 35N	3 12W	9
Orbitello	42 27N	11 13E	31
Orbye	56 7N	10 32E	25
Orca, River	45 12N	7 53E	31
Orcades I.	59 7N	4 0W	58
Orcha	54 32N	30 23E	27
Orchamps	47 9N	5 41E	15
Orchardleigh	51 15N	2 19W	8
Orchardtown	54 51N	3 52W	10
Orchay Bridge	56 31N	4 41W	10
Orche	40 36N	3 1W	30
Orchil	56 17N	3 48W	10
Orchilla, Isle	11 50N	66 9W	52
Orchomenus	37 43N	22 20E	34
Orchomenus	38 32N	22 57E	34
Orchon, River	52 10N	106 30E	35
Orchy, W.	56 26N	4 48W	10
Orciano	43 31N	10 31E	31
Orcones	25 56S	64 29W	53
Orcop	51 56N	2 46W	8
Ord	57 10N	5 53W	9
Ord Hill	58 8N	3 37W	9
Ord, Pass of	58 7N	3 37W	9
Ordal	41 21N	1 46E	29
Ordence	57 38N	2 49W	9
Ordie L.	56 35N	3 32W	10
Ordina	37 7N	21 37E	34
Ording	54 26N	8 46E	25
Ording	56 44N	8 48E	25
Ordinius	41 11N	40 55E	59
Ordiquhill	57 35N	2 44W	9
Ordness	59 9N	2 32W	9
Ordona	41 15N	15 30E	31
Ordrups Noes	55 51N	11 20E	25
Ordsall	53 19N	0 56W	7
Orduna	42 59N	2 58W	29
Ore	50 52N	0 35E	8
Ore, Br.	56 9N	3 9W	10
Ore, River	63 29N	19 46E	26
Ore, W.	56 9N	3 10W	10
‡ Orebro	59 30N	15 0E	26
Orebro	59 17N	15 9E	26
Oreby	58 31N	6 20W	9
Oregrund	60 19N	18 20E	26
Oreguatus, R.	2 35S	57 35W	54
Orekhov	47 28N	35 47E	28
Orellana	38 52N	5 34W	30
Orellana, R.	3 20S	60 0W	54
‡ Orenburg	52 11N	54 10E	28
Orenburg	51 46N	55 13E	28
Orense	42 21N	7 56W	30
Oresku	46 18N	26 40E	33
Oresund, Lake	62 38N	11 35E	26
Orewenua, R.	40 35S	175 9E	57
Orezidorf	45 57N	21 19E	23
Orfa	37 10N	38 39E	36
Orfengo	45 22N	8 32E	31
Orford	52 4N	1 30E	8
Orford (New Hampshire)	43 54N	72 6W	47
Orfordness	52 4N	1 35E	8
Ordfordness Clumy	52 17N	0 14W	8
Orfordness Light House	52 4N	1 38E	8
Orgarraja	42 13N	1 16E	29
Orgialo	40 46N	11 14E	31
Orgiano	45 23N	11 35E	31
Orgon	43 45N	5 8E	16
Orguetta	33 55S	57 44W	54
Oria	40 31N	17 46E	32
Oria	37 28N	2 37W	29
Oriawingame, I.	34 22S	144 12E	56
Orichuna, River	7 35N	67 42W	52
Oricum	40 20N	19 30E	59
Orien, Lake	59 50N	11 8E	26
Orient, Lake	47 45N	3 25W	15
Origny	49 49N	3 30E	15
Orihuela	40 38N	1 37W	29
Orihuela	38 7N	1 1W	29
Orikheva	41 4N	26 17E	33
Orimatila	60 54N	25 47E	27
Orima	11 40N	72 30W	52
Oring-nor	34 48N	97 50E	35
Orinoco, River	8 43N	60 15W	52
‡ Orissa	20 0N	84 0E	39
Oristagno, Gulf of	39 48N	8 24E	32
Oristano	39 55N	8 36E	32
Oritor	54 40N	6 48W	12
Orituco	9 44N	66 29W	52
Orundus, R.	42 23N	19 15E	59
Orivanta River	6 54N	70 53W	52
Orivesi	61 39N	24 13E	27
Orivolo	42 9N	12 8E	31
Oriximina, *or* Trombetas, R.	1 50S	55 20W	54
Oriza	31 45N	38 50E	59
Orizaba	18 50N	97 0W	49
Orjiba	36 56N	3 26W	30
Orkel River	63 14N	5 52E	26
Orkney Isles	59 0N	3 0W	9
Orlam Kraal	28 14S	21 6E	44-1
Orlamunde	50 51N	11 47E	22
Orlando, Cape	38 9N	14 44E	32
‡ Orleannois	47 50N	2 0E	14
Orlean	41 59N	78 30W	47
Orléans	47 56N	1 56E	15
Orléans, Island	46 58N	71 0W	46
Orlena	42 27N	11 47E	31
Orloff	54 12N	19 3E	24
Orlov	58 18N	49 4E	27
Orlov	52 55N	35 55E	28
‡ Orlov	52 52N	35 55E	28
Orlov	50 53N	48 11E	28
Orlov, Cape	67 14N	41 20E	27
Orlovsk	52 1N	58 44E	28
Orlovskaia	50 4N	43 41E	[illegible]
Orly	57 31N	28 27E	27
* Orma	32 56N	43 10E	36
Ormacleat	57 16N	7 24W	9
Ormaig	56 12N	5 33W	10
Orman	32 33N	36 54E	37
Ormasa	56 21N	6 8W	10
Ormea	44 14N	7 55E	31
Ormen, Ben	58 14N	4 14W	9
Orme's Head, Gt.	53 20N	3 52W	7
Ormesby	52 40N	1 40E	8
Ormesby, S.	53 15N	0 3E	7
Ormidale	56 0N	5 11W	10
Orminius, M.	41 5N	32 30E	59
Ormiston	55 55N	2 56W	10
Ormsary	55 55N	5 34W	10
Ormside, Great	54 33N	2 29W	7
Ormsjo	64 27N	16 1E	26
Ormskirk	53 34N	2 55W	7
Ormuz, Isle	27 5N	56 38E	38
Ornans	47 6N	6 12E	15
Ornaso	41 59N	9 20E	31
‡ Orne, Department of	48 34N	0 4E	15
Orne, River	48 9N	0 10E	15
Orne, River	48 44N	4 36E	15
Orne, River	49 16N	0 15W	15
Orneal	37 45N	22 36E	34
Ornithopolis	33 24N	35 19E	37
Orno Isle	59 3N	18 28E	26
Ornsa Isle	57 8N	7 25W	9
Oro Bernina, Mt.	46 21N	9 48E	17
Oroatis *or* Arosis R.	30 28N	50 0E	59
Oromozi	44 10N	84 58E	35
Oron	46 34N	6 50E	17
Oronmear	35 40S	140 40E	56
Oronsay, Isle	56 3N	6 14W	10
Orontes, R.	36 5N	35 51E	59
Oropesa	39 58N	5 16W	30
Oropesa	18 14S	67 18W	53
Oropesa	40 7N	0 6E	29
Oros	41 37N	20 12E	33
Orosei	40 23N	9 42E	32
Oroshaza	46 37N	20 39E	23
Oroszi	47 59N	19 4E	23
Oronst Isle	58 10N	11 40E	26
Orovie	57 41N	2 19W	9
Orovica	38 47N	23 15E	34
Orowhurst	50 52N	0 32E	8
Orphano	40 48N	23 54E	33
Orpher	58 55N	3 10W	9
Orquilla Isle	11 40N	64 30W	52
Orrin, Glen	57 30N	4 45W	9
Orrin, R.	57 25N	4 48W	9
Orrit	42 38N	0 39E	29
Orsa	61 7N	14 32E	26
Orsaja	40 8N	15 28E	32
Orsay	48 41N	2 10E	15
Orset	51 30N	0 21E	8
Orsières	46 2N	7 11E	17
Orsk	51 17N	58 30E	28
Orsova	44 42N	22 26E	33
Orsova, Mount	44 29N	10 0E	31
Orsova, New	44 44N	22 30E	33
Orssans	43 10N	1 59E	16
Orsted	56 29N	10 20E	25
Orsteen	62 8N	5 57E	26
Orston	52 58N	0 51W	7
Orta-kioy. *See* the Bosphorus			33
* Orta Khan	33 54N	44 22E	36
Ortakiui	41 37N	26 12E	33
Ortaijta, P.	38 15N	20 22E	34
Orte	42 25N	12 22E	31
Ortega	25 39S	63 34W	53
Ortegal, Cape	43 47N	7 51W	30
* Ortegal, C	43 40S	172 0E	57
Ortelsburgn	53 39N	20 58E	24
Ortenburgh	50 19N	8 58E	22
Ortenburgh	48 32N	13 11E	22
Orthes	43 23N	0 47W	16
Orthosia	34 56N	35 55E	59
Ortigao	15 57S	52 0W	54
Ortilla	42 9N	0 35W	29
Ortler, Mount	46 33N	10 28E	31
Orton	54 28N	2 36W	7
Orton	52 38N	1 34W	8
Ortona	42 21N	14 28E	31
Ortopula	44 32N	15 2E	59
Ortospanum	34 30N	69 0E	58
Ortow	39 31N	31 45E	36
Ortown	57 33N	3 11W	9
Ortu	43 58N	88 50E	35
Ortuebio	41 55N	13 46E	31
Oruawaro, R.	36 25S	174 20E	57
Oruba, *or* Oruva, Isle	12 23N	70 5W	52
Orudu, M.	14 0N	79 0E	58
Orum	56 28N	10 41E	25
Orum	56 35N	9 14E	25
Oru, River	11 25S	57 3W	54
Orurillo	15 20S	70 56W	52
Oruro	18 43S	68 20W	53
Oruru	34 59S	173 25E	57
‡ Orviepano	42 59N	12 2E	31
Orvieto	42 43N	12 8E	31
Orvin	47 9N	7 18E	17
Orwell	52 8N	0 0E	8
Orwell Ho.	56 13N	3 22W	10
Orwell, River	51 58N	1 16E	8
Orzinovi	45 22N	9 55E	31
Orzio	45 54N	9 45E	31
Osa	57 16N	55 8E	27
Osa de la Vega, la	39 39N	2 49W	29
Osa de Montiel	39 1N	2 50W	29
Osaca	34 50N	135 55E	35
Osaca, Gulf of	34 15N	135 10E	35
Osage, River	38 36N	91 57W	47
* Osara	34 57N	40 21E	36
Osbaldeston	53 48N	2 33W	7
Os Collos	37 44N	8 26W	30
Osch	51 46N	5 24E	18
Oschatz	51 17N	13 5E	21
Oschie	53 37N	18 22E	24
Oschiri	40 44N	9 6E	32
Oscilla, R.	30 35N	83 40W	48
Oscubau Sound	31 52N	81 5W	48
Osema, Isle	33 20N	136 10E	35
Osen	61 18N	11 40E	26
Osen	64 18N	10 46E	26
Osende	42 18N	7 48W	30
Osepus	30 37N	52 28E	38
Oseraka	67 51N	32 13E	27
Oseter	36 48N	36 15E	36
Osh, Waters of	28 57N	33 41E	[illegible]

Names.	Lat.	Long.	No. of Map.
Oshyen Lake	53 37N	9 8W	12
Osiana	38 47N	34 32E	59
Oslo	40 43N	8 32E	32
Osima Isles	29 20N	120 40E	35
Osimo	43 31N	13 28E	31
Osinovoi Kolok	49 45N	48 9E	28
Oskelanoio Lake	48 40N	74 55W	46
Oskopoal	44 20N	18 28E	33
Oslebshausen	53 8N	8 47E	21
Oslos	57 1N	9 1E	25
Osma	41 31N	3 6W	30
Osma	42 56N	3 3W	30
Osma, River	43 47N	24 50E	33
Osman	38 55N	30 12E	36
Osman Bazar	43 12N	26 23E	33
Osman-Keui	37 52N	40 49E	36
Osmanfakili	41 4N	28 28E	33
Osmanjik	41 2N	35 5E	36
Osmaston	52 59N	1 49W	7
Osmondeston	52 24N	1 10E	8
Osmondwall	58 46N	3 10W	9
Osmotherly	54 14N	3 7W	7
Osmotherly	54 21N	1 18W	7
Osmus, R.	42 50N	21 45E	59
Osnaburg	52 17N	8 3E	21
Osnaburg	56 21N	2 56W	10
‡ Osnaburgh	52 25N	8 0E	21
Osogna	46 17N	8 57E	17
Osoli	35 40N	109 8W	49
Osopo, Ft.	46 15N	12 58E	31
Oserno	42 26N	4 19W	30
Osorno, or Purrague, Volcano	41 10S	72 30W	53
Osorno, River	40 16S	73 25W	53
Osperin	49 47N	5 53E	19
Ospinos	8 58N	69 33W	52
Ossa Skerry	60 33N	1 37W	10
Ossa, River	53 33N	18 47E	24
Os-sac, M.	39 40N	22 48E	59
Ossendrecht	51 24N	4 18E	18
Osseniisse	51 23N	3 58E	18
Ossima	43 27N	17 53E	33
Ostachkov	57 5N	33 9E	27
Oste, River	53 47N	9 11E	21
Ostelsheim	48 44N	8 52E	22
Ostend	51 13N	2 56E	19
Oster	50 52N	30 51E	28
Osterach	47 57N	9 21E	22
Osterburg	52 48N	11 47E	24
Osterbye	56 26N	8 30E	25
Ostergarn	57 26N	18 50E	26
Ostergarnsholme	57 31N	19 5E	26
Osterhofen	48 39N	12 59E	22
Osterholz	53 14N	8 50E	21
Osteriisoer	58 45N	9 8E	26
Osterode	51 44N	10 16E	21
Osterode	53 44N	19 54E	24
Ostersted	54 8N	9 36E	25
‡ Ostersund	63 0N	14 30E	26
Ostersund	63 7N	14 35E	26
Osterwyk	51 58N	10 45E	24
Ostha	42 52N	17 46E	33
Ostheim	50 28N	10 20E	22
Ostia	41 45N	12 16E	31
Ostia	41 45N	12 13E	59
‡ Ostiaks	60 50N	84 0E	35
Ostiano	45 16N	10 16E	31
Ostinden	60 47N	10 8E	26
Ostland	53 37N	6 44E	18
Ostoros	46 33N	25 27E	23
Ostratsa	42 49N	20 58E	33
Ostritz	50 59N	14 53E	21
Ostrog	50 19N	26 24E	28
Ostrogojesk	50 49N	39 10E	28
Ostrolenka	53 6N	21 39E	28
Ostrometzo	53 12N	18 13E	24
Ostromja	41 28N	22 43E	33
Ostrosatz	44 50N	15 50E	33
Ostrotchatz	43 51N	17 47E	33
Ostrov	57 18N	28 23E	27
Ostrova	43 39N	24 7E	33
Ostrovach	58 40N	110 40E	35
Ostroveni	43 49N	23 53E	33
Ostrovitz	44 30N	16 4E	33
Ostrovitz	43 15N	22 20E	33
Ostrovizza	43 58N	15 49E	23
Ostrovnoi	68 15N	164 0E	35
Ostrovo	40 52N	21 51E	33
Ostrovsk	49 28N	42 42E	28
Ostrowa	51 41N	17 49E	24
Ostula	19 9N	102 38W	49
Ostuni	40 45N	17 37E	32
Ostwethen	54 50N	21 57E	24
Osuna	37 17N	5 10W	30
Osungen	52 40N	10 23E	21
Oswald	29 18N	81 13W	48
Oswald, Kirk	55 20N	4 45W	10
Oswalds, S.	55 2N	2 5W	7
Oswaldtwistle	53 45N	2 25W	7
Oswegatchee R.	45 0N	74 50W	47
Oswego	42 6N	76 21W	47
Oswego	43 29N	76 36W	47
Oswestry	52 52N	3 2W	8
Ozaita, Waters of	29 19N	33 3E	43
Oszlan	48 39N	18 27E	23
Otaby Jebel	23 8N	34 4E	43
* Otago Port	45 40S	170 30E	41
Otahe, Pt.	34 25S	172 50E	57
Otaheite, Isle	17 0S	148 40W	1
Otakaina, L.	38 15S	176 50E	57
Otaki	40 41S	175 9E	57
Otar	45 46N	33 11E	28
Otawao	37 51S	175 21E	57
Oteewhi, Isle	13 12S	172 20W	41
Oterby	60 13N	17 54E	26
Otford	51 18N	0 11E	8
Otham	51 16N	0 33E	8
Othery	51 5N	2 53W	8
Othronus	39 52N	19 23E	59
Othrys Mount	39 0N	22 22E	33
Otley	52 9N	1 12E	8
Otley	53 53N	1 41W	7
Otludjk	41 44N	24 24E	33
Otomatea, R.	36 22S	174 20E	57
Otopakov	46 37N	31 22E	28
Otou, or North C.	34 22S	173 4E	57
Otra	15 5S	43 56W	54
Otranto	40 9N	18 26E	32
Otresa	41 0N	35 4E	59
Otricoli	42 25N	12 29E	31
Otta	42 17N	8 45E	31
‡ Ottawa	45 25N	75 15W	46
‡ Ottawa County	45 40N	75 30W	46
Ottawa, River	45 27N	74 5W	46
Ottawa, River	45 16N	92 27W	47
Ottaway, River	44 55N	85 3W	47
Ottenbach	47 16N	8 25E	17
Ottenhayn	51 1N	14 42E	21
Otter Ferry	56 2N	5 21W	10
Otter Tail Lake	46 50N	95 40W	47
Otter Tail River	47 0N	96 40W	47
Otterburn	55 15N	2 11W	7
Ottering	48 17N	12 4E	22
Otterle	52 8N	5 46E	18
Otterndorf	53 49N	8 57E	21
Ottersberg	53 7N	9 7E	21
Otterswick, B.	59 20N	2 32W	9
Otterup	55 4N	10 29E	25
Ottervore, B.	57 3N	7 24W	9
Ottery, St Mary	50 46N	3 15W	8
Ottestrup	55 24N	11 56E	25
Ottmuth	50 32N	18 6E	24
Ottobeuren	47 54N	10 19E	22
Ottochatz	44 50N	15 18E	23
Ottonawgaw, R.	46 44N	89 33W	47
Ottorocora	34 30N	104 [illegible]	58
Ottorocoras, M.	33 25N	101 30E	58
Ottringham	53 42N	0 4W	7
Ottrington, N.	54 18N	1 28W	7
Ottweiler	49 24N	7 10E	22
Otumatua	39 29S	173 56E	57
Otun.oitai	37 40S	176 9E	57
Otway, Cape	38 50S	143 28E	41,56
Oual	3 48N	96 58E	40
Oualqui	36 54S	72 20W	53
Ouarnain	34 21N	37 52E	59
Ouarto, River	33 15S	63 7W	53
Ouatford	52 31N	2 21W	8
Oucha	54 1N	28 45E	28
Ouchamiz	51 0N	28 24E	28
Ouchan, Loch	56 44N	4 36W	10
Ouchar, Glen	56 4N	4 30W	9
Ouche	46 30N	6 30E	17
Ou-chov	23 33N	111 15E	55
Ouchveroitsi	55 11N	35 48E	27
‡ Oude	27 0N	81 30E	39
Oude	26 51N	82 5E	39
Oude Maadum	52 51N	5 30E	18
Oude (Mongolia)	45 25N	111 15E	35
Oude, a	53 8N	6 59E	18
Oudeioltwoude	52 55N	5 58E	18
Oudenaarde	50 51N	3 36E	19
Oudenbosch	51 35N	4 31E	18
Oudenburgh	51 11N	3 1E	19
Oudenhorst	52 4N	5 27E	18
Ouderkerk	52 18N	4 53E	18
Oudewater	52 2N	4 52E	18
Oudinsk, N.	55 0N	99 40E	35
Oudinsk, S.	52 0N	107 0E	35
Oudon	47 21N	1 18W	17
Oudskoi, or Uda	55 18N	135 20E	35
Ouei-ning	26 50N	104 32E	40
Ouelle River	47 26N	70 2W	46
Ouel ling	22 32N	110 0E	40
Ouen-kiang	29 0N	104 10E	55
Ouen-tcheou	27 54N	120 40E	40
Ouf	41 2N	40 18E	36
Ouf, R.	41 2N	40 19E	36
Oufa	54 40N	55 51E	27
Oufa, River	55 51N	53 25E	27
Oughter Lough	54 0N	7 26W	12
Ouglitch	57 29N	38 1E	27
Ougne	58 29N	5 39E	26
Ougor	58 2N	44 35E	27
Ougor	57 53N	44 8E	27
Ouilpolema	35 20S	70 6W	53
Ouinson	43 41N	6 4E	16
Ouj, River	51 12N	30 5E	28
Oujan	30 25N	52 34E	38
Oujan	30 25N	52 36E	38
Oukakée, River	51 40N	85 40W	46
Ouke Sima, Isle	18 45N	106 25E	40
Oukhta, River	63 39N	54 12E	27
Ou-kang	26 38N	110 32E	55
Ou-kiang	29 56N	107 50E	40
Ou-kiang	27 20N	107 0E	55
Oukolovo	52 3N	36 51E	28
Oulabah	26 32N	84 48E	39
Oulan-mouren, or Hwang-choum-ho	39 0N	102 20E	55
Oulchy, Le Chatel	49 13N	3 23E	15
Oulens	46 39N	6 35E	17
Oulmo	55 18N	27 45E	27
Oulme	46 25N	0 42W	16
Oum	45 1N	6 48W	31
Oulougan Bay	10 13N	119 3E	40
Ouman	48 47N	30 11E	28
Oum-gouat, Wadi	23 18N	33 43E	43
Ou-mong	27 18N	104 9E	40
Ouna	64 32N	38 19E	27
Oundle	52 30N	0 28W	8
Oung, R.	20 55N	84 50E	39
Our, River	49 44N	6 30E	19
Ouradeh	31 10N	33 15E	60
Oural, or Ural Mts.	60 0N	60 0E	27
Ouralsk	51 10N	51 41E	28
Ouralsk	54 2N	58 57E	27
Ourdabad	38 54N	45 55E	28
Ourdal	60 48N	9 28E	26
Oure Moyne	50 40N	2 19W	8
Ourem	1 27S	47 35W	54
Ourga	48 25N	107 15E	35
Ourlach, River	64 15N	142 40E	35
Ouroupinsk	50 42N	42 0E	28
Ourique	37 41N	8 12W	30
Ourjoum	57 0N	50 7E	27
Ouro, River	23 20N	15 40W	42
Ourop, River	44 36N	40 50E	28
Ourte, River	50 29N	5 30E	19
Ousa	65 30N	57 0E	27
Ousa, River	65 29N	57 1E	27
Ousdale	58 8N	3 35W	9
Ousdale	57 27N	6 34W	9
Ousden	52 13N	0 32E	8
Ouse, River	53 42N	0 46W	7
Ouse, River	52 46N	0 22E	8
Ouse, R.	42 20S	146 54E	57
Ouse, R. Lesser	50 47N	0 2E	8
Ouse, River (Upper Canada)	42 55N	79 35W	46
Ouseburn, Little	54 3N	1 20W	7
Ousilitaka	62 20N	56 17E	27
Ouskoric	61 16N	46 18E	27
Ousman	52 6N	39 55E	28
Ousole	53 21N	49 11E	28
Ousserha	32 40N	36 36E	37
Oussouna	62 33N	33 45E	27
Oust Netka	62 0N	110 40E	35
Oust Pojog	61 48N	56 20E	27
Oust Sysolsk	61 15N	50 48E	27
Oust Tsylemska	65 7N	52 30E	27
Oust Vilouskoi	63 35N	127 20E	35
Oust Zalikha	51 0N	45 31E	28
Oustbe	70 45N	149 30E	35
Oust.oujna	58 47N	36 19E	27
Out Skerries	60 25N	0 46W	10
Out Skerries, Isles	60 27N	0 47W	10
Ou tcheou	23 27N	111 7E	40
Outeiro	41 45N	6 32W	30
Outeiro	1 28S	53 10W	54
Outeniquas Ms.	33 54S	23 10E	44-1
Outeragh	52 25N	7 5W	13
Outingtoo	25 30N	102 55E	40
Outwell	52 38N	0 12E	8
Outy	52 49N	33 55E	28
Ouzeni	50 39N	48 0E	28
Ouznia Bournou. See the Bosphorus			33
Ou Zouer le Marche	47 55N	1 31E	15
Ovar	40 51N	8 38W	30
Ovelgone	53 47N	9 27E	25
Ovenden	53 45N	1 54W	7
Ovens	51 53N	8 36W	13
Ovens, or Burwang, R.	36 22S	146 30E	56
Over	52 55N	1 33W	7
Over	52 19N	0 1E	8
Over	53 10N	2 31W	7
Over Arley	52 27N	2 20W	8
Over Claybrook	52 28N	1 16W	8
Over Flakkee	51 43N	4 11E	18
Over Hulton	53 33N	2 29W	7
Overbye	55 56N	9 54E	25
Overn	54 46N	9 43E	25
Overton	51 15N	1 15W	8
Overton	52 58N	2 54W	7
Overton	57 33N	3 47W	9
Overton	54 1N	2 53W	7
Overtown	57 38N	2 5W	9
‡ Overyssel	52 29N	6 28E	18
Ovid	42 38N	76 54W	47
Ovidiopol	46 14N	30 30E	28
Ovida I. See the Bosphorus			33
Oviedo	43 21N	5 56W	30
Ovilabis	48 12N	14 3E	59
Ovingham	54 59N	1 52W	7
Ovnapootla	26 15N	68 35E	38
Ovo, Isle	25 38N	25 37E	33
Ovoenanger F.	60 58N	21 40E	26
Ovria	38 11N	21 45E	34
Ovrnach, R	26 55N	60 10E	38
Ovrouch	51 21N	28 33E	28
Owel Lough	53 34N	7 20W	12
Owenboro'	37 43N	86 58W	48
Owen Inny	54 10N	9 28W	12
Owenkillew, R.	54 44N	7 19W	12
Owenmore, River	54 6N	9 48W	12
Owen's Sound	44 44N	80 59W	46
Owenton	48 33N	84 49W	47
Owers Light	50 30N	0 32W	8
Owey, Isle	55 4N	8 29W	12
Ownibury	52 25N	2 48W	8
Owran, N.	53 45N	1 49W	7
Owslebury	51 0N	1 16W	8
Owston	53 30N	0 47W	7
Owthorne	53 46N	0 0E	7
Owvane, River	51 44N	9 35W	13
Owyhee, Isl	19 50N	155 0W	1
Ox Mountains	54 5N	8 50W	12
Oxburgh	52 37N	0 34E	8
Oxebye	55 33N	8 14E	25
Oxemnollebye	56 10N	10 42E	25
Oxendean	55 48N	2 22W	10
Oxenford Cas.	55 53N	2 58W	10
Oxenhall	51 56N	2 25W	8
Ox nheede	57 21N	10 28E	25
Oxenvadt	55 21N	9 10E	25
Oxenvang	57 25N	10 7E	25
Oxford	51 46N	1 16W	8
Oxford	18 12N	77 38W	50
Oxford (North Carolina)	36 17N	78 41W	48
Oxford (Upper Canada)	43 11N	80 54W	46
‡ Oxfordshire	51 48N	1 20W	8
Oxia	38 18N	21 7E	34
Oxna Isle	60 9N	1 25W	10
Oxnam	55 27N	2 27W	10
Oxnas Isle	60 10N	14 5E	26
Oxol	38 27N	20 39E	34
Oxstede	53 49N	8 30E	21
Oxton	55 46N	2 48W	10
Oxton	53 3N	1 1W	7
Oxuquie, River	19 25S	58 4W	53
Oxus, or Amoo, or Jihun River	37 0N	66 0E	35
Oxus, Ft.	40 0N	61 0E	36
Oxwich	51 33N	4 10W	8
‡ Oxydracæ	28 30N	71 0E	58
Oxyrynchus	28 32N	30 48E	59
Oyak, River	4 44N	52 11W	54
Oyapock	4 2N	51 33W	54
Oyapook, River	4 12N	51 24W	54
Oye	50 58N	2 3E	15
Oyestreham	49 17N	0 16W	15
Oyigalo	52 25N	6 31W	13
Oyne	57 18N	2 35W	9
Oyorker	53 54N	4 24W	10
Oyolava Isle	13 20S	171 20E	41
Oyse	57 25N	6 27W	9
Oyster B.	42 15S	148 12E	57
Oyster Harbour	51 41N	8 24W	13
Oyster Harbour	35 0S	117 58E	57
‡ Ozark Mountains	35 50N	92 0W	48
Ozea M.	38 11N	23 35E	34
Ozene	23 5N	75 45W	58
Ozerki	52 3N	45 25E	28
Ozernoi	51 46N	51 53E	28
Ozersk	43 48N	46 0E	28
Ozieri	40 33N	8 56E	32
Ozinna	44 13N	17 10E	33
Ozinovo	51 10N	48 24E	28
Ozora	46 47N	18 24E	23
P			
Pa	29 22N	99 15E	40
Pa	31 55N	106 43E	55
Pa or Bathan	29 22N	99 15E	40
Paar, River	48 45N	11 30E	22
Paarde Kloof, B.	30 50S	22 0E	44-1
Paardeberg Kr.	29 5S	23 35E	44-1
Paarl	33 46S	18 38E	44-1
Paaslov	52 49N	5 50E	18
Pabba Isle	57 16N	5 48W	9
Pabba Isle	57 48N	7 9W	9
Pabby Isle	56 52N	7 36W	10
Pabilonis	39 38N	8 36E	32
Pablo, S	13 0S	68 50W	52
Pabos, Bay	48 17N	64 42W	46
Pabos, Grand	48 17N	64 50W	46
Pabsdorf	52 2N	10 57E	21
Pacaguaras	12 15S	68 22W	52
Pacajas, River	2 3S	50 12W	54
Pacajas	18 28S	69 4W	52
Pacanovo, River	10 55S	65 22W	54
Pacara, River	4 22S	52 17W	54
Pacaraina, Sierra	4 25N	62 0W	52
Pacaudiere, La	46 11N	3 51E	16
Pacaxa, River	5 26S	52 26W	54
Pachacama Isles	12 18S	76 56W	52
Pachaco	31 5S	69 27W	53
Pachamakly	41 51N	24 48E	33
Pachebon	17 35N	101 34E	40
Pacheco	37 51N	1 1W	29
Pachete	23 36N	86 52E	39
Pachitan Bay	8 22S	111 0E	40
Pachitea, R.	8 50S	74 5W	52
Pachiza	7 2S	76 6W	52
Pachnamunis	31 18N	31 12E	60
Pa-choo	39 6N	116 20E	55
Pachuca	20 2N	98 45W	49
Pachur	26 56N	75 38E	39
Pa-chusan	24 30N	124 2E	55
Pachynum Pr.	36 32N	15 5E	59
Pacific Ocean, North	25 0N	160 0W	1
Pacific Ocean, South	25 0S	150 0W	1
Pacimoni, River	2 9N	67 5W	52
Packington	52 26N	1 40W	8
Packwood	52 21N	1 44W	8
Paclin	27 20S	65 10W	53
Pacui	16 20S	45 9W	54
Pacuri	0 48S	46 11W	54
Pacy	49 2N	1 24E	15
Pad	25 28N	71 33E	39
Padang	0 51S	100 31E	40
Padansk	63 10N	33 8E	27
Padaran, Cape	11 15N	109 0E	35
Padargos, R.	29 5N	51 0E	59
Padbury	51 58N	0 56W	8
Paddlesworth	51 7N	1 8E	8
Padenghe	45 32N	10 30E	31
Paderborn	51 44N	8 42E	21
Padew	50 20N	21 35E	23
Padewahy Bay	9 40S	120 30E	40
Padiham	53 49N	2 19W	7
Padioolo, Isle	5 15N	73 25E	39
Padiveri, River	0 25S	64 20W	52
Padra	26 47N	68 32E	38
Padre, Point	31 15S	76 36W	50
Padria	40 25N	8 34E	32
Padron, El.	42 37N	8 37W	30
Padrone, Pt.	33 47S	26 26E	44-1
Padstow	50 33N	4 56W	8
‡ Padua	45 16N	11 52E	31
Padua	45 27N	11 56E	31
Padul	37 8N	3 50E	30
Padus, R.	45 5N	11 15E	59
Padworth	51 22N	1 7W	8
Padymalova	54 4N	55 26E	27
Paelo Vouno, M.	38 18N	22 55E	34
Paestum	40 26N	14 58E	59
Paestum, G. of	40 25N	14 45E	59
Paetovia	46 22N	15 52E	59
Pagahmieu	21 10N	94 54E	40
Pagai, North, Isle	2 45S	100 8E	40
Pagai, South, Isle	3 5S	100 30E	40
Pagando	38 40N	23 28E	34
Pagania, C.	36 37N	22 30E	34
Paganico	43 5N	11 10E	31
Paganka	53 4N	41 31E	28
Pagany, River	5 3S	30 0E	42
Pagasæan G.	39 15N	23 0E	59
Paghani	47N	0 45W	6
Pagliaro	46 3N	9 4E	31
Pago Isle	44 30N	15 55E	23
Pagon Isle	19 0N	146 0E	35
Pagoya, R.	0 0N	74 28W	52
Pagræ	36 27N	36 10E	59
Pagræ Pts.	44 18N	27 52E	59
Pagui	24 40S	69 40W	53
Pahang	3 32N	103 12E	40
Pahar Burla	23 10N	82 50E	39
Paharpoor	32 10N	70 54E	38,39
Pahoor	20 40N	75 42E	39
Pahra	28 0N	60 30E	38
Pai	13 12N	98 42E	40
Paicabi, River	38 0S	73 10W	53
Paicari	37 54S	73 10W	53
Pahia	35 17S	174 7E	57
Paillasse	44 50N	4 52E	16
Paillura, Cape	39 57N	23 47E	33
Paimbœuf	47 18N	2 3W	15
Paimpol	48 46N	3 4W	15
Paindia	22 42N	64 55E	39
Paington	50 27N	3 32W	8
Painom	28 57N	89 25E	39
Painsville	41 40N	81 21W	47
Painswick	51 47N	2 13W	8
Painted Post	42 8N	77 10W	47
Painted Rock	43 5N	91 3W	47
Painten	48 5N	11 47E	22
Pairoor	14 20N	77 22E	39
Paisley	55 51N	4 25W	9
Pait	57 25N	5 0W	9
Paitas, Lake	67 57N	18 30E	26
Paitley Bridge	54 4N	1 44W	7
Paittlewell	51 33N	0 42E	8
Paix	19 58N	72 46W	50
Pajares	41 14N	5 33W	30
Pajares	43 2N	5 48W	30
Pajaron	40 1N	1 46W	29
Pajaros Isles	29 35S	71 40W	53
Pajeplolju	67 20N	19 0E	26
Pak Chan	10 57N	98 43E	40
* Paka Ariki	43 42S	173 7E	57
Pakefield	52 27N	1 43E	8
Pakhomochka	55 41N	30 53E	27
Pakia	30 46N	22 51E	34
Pakireir	23 20N	70 27E	39
Paknam Yathoka	14 15N	102 12E	40
Pa Kohou	34 25S	172 57E	57
Pakora	2 39N	53 4W	54
Pak-pryu	15 45N	101 26E	40
Pakracz	45 26N	17 17E	23
Pake	46 34N	18 53E	23
Pal	17 28N	74 4E	39
Pal Episcopal	39 58N	20 22E	33
Palace	35 56N	14 22E	32
Palacio	42 41N	5 12W	30
Palæa Paphos	34 49N	32 30E	59
Palæsimundum	9 50N	80 20E	58
‡ Palæstina	32 10N	35 5E	59
Palafurgell	41 54N	2 59E	29
Palafurgell	41 54N	3 12E	29
Palaio Monenbasia	36 44N	23 2E	34
Palalis	24 50S	59 20W	53
Palaluk	30 30N	62 47E	38
Palamo, River	3 12N	65 50W	52
Palamon	23 48N	84 9E	39
Palamos	41 52N	3 8E	31
Palana	16 28N	121 48E	40
Palancia, River	39 35N	0 14W	29
Palanka	46 20N	29 57E	28
Palanka	44 20N	23 2E	33
Palantia	42 5N	4 30W	58
Palanza	45 56N	8 34E	31
Palaoan, P.	13 20N	120 18E	40
Palasi	31 0N	76 40E	39
‡ Palatinate	49 32N	7 47E	22
‡ Palatinate, Upper	49 24N	12 7E	22
Palawan Island	9 40N	119 0E	40
Palazza	46 55N	8 35E	31
Palazzuolo	44 6N	11 32E	31
Palbea	55 1N	14 41W	10
Palchan	32 30N	77 8E	39
Palecitron	35 15N	33 35E	36
Palee	25 53N	73 27E	39
Palegiano	40 33N	17 2E	32
‡ Palembang	2 38S	104 0E	40
Palembang	2 50S	104 32E	40
Palembang, River	3 0S	104 28E	40
Palena	41 59N	14 10E	31
‡ Palencia	41 26N	4 20W	30
Palencia	42 1N	4 29W	30
Palenque	11 23N	73 30W	52
Paleo Kastro	37 19N	24 22E	34
Paleoer	8 39N	80 30E	39
Paleopoli	36 28N	23 5E	34
Palermo	38 8N	13 22E	32
Palermo, Bay of	38 8N	13 26E	32
Palerone	52 17N	7 16W	13
‡ Palestine	32 50N	35 30E	37
Palestine (Illinois)	38 57N	87 34W	47
Palestrina. See Envs. of Rome			31
Palezieux	46 33N	6 50E	17
Palhanpoor	24 17N	72 20E	39
Pali, Cape	41 23N	19 23E	33
Palia	63 11N	27 27E	27
Palibothra	25 10N	85 5E	58
Palinurum Pr.	40 0N	15 13E	59
Paliporto, Fort	38 45N	16 32E	32
Palisse, La	46 14N	3 37E	16
Palissons	45 20N	0 48E	16
Paliurus	32 18N	23 4E	59
Pal zeul	49 55N	5 4E	19
Palk Strait	9 55N	79 55E	39
Palkote	23 2N	84 35E	39
Palla	41 24N	9 6E	59
Pallacopas	31 20N	45 10E	59
Palladie	54 59N	4 50W	10
Palladum	10 5N	77 18E	39
Pallamcottah	8 40N	77 50E	39
Pallandooz	34 50N	49 44E	38
Pallantium	37 26N	22 23E	34
Pallas Kenry	52 38N	8 51W	13
Pallasgreen	52 33N	8 18W	13
Pallen, Mt	33 5S	139 0E	56
Pallia	24 16N	68 55E	38
Pallirhagadi	26 30N	87 15E	39
Pallis Inn	53 13N	7 35W	13
Palliser, Cape	41 22S	175 25E	41
Palluau	46 49N	1 38W	15
Pally	25 50N	76 37E	39
Palm Isle	27 35N	82 43W	48
Palm Bay	39 26N	2 40E	29
Palma	37 10N	13 46E	32
Palma	21 25S	48 45W	54
Palma	38 27N	8 27W	30
Palma	20 22S	48 55W	54
Palma, Isle	28 45N	18 15W	42
Palma (Majorca)	39 34N	2 43E	29
Palma (Murcia)	37 41N	0 53W	29
Palmanova	45 54N	13 19E	31
Palmar	8 0N	61 44W	52
Palmar	24 21S	61 15W	53
Palmar, R.	16 10S	61 45W	52
Palmaria Isle	44 2N	9 53E	31
Palmarola Isle	40 56N	12 52E	32
Palmas	27 20S	64 42W	53
Palmas, Cape (Guinea)	4 27N	7 15W	42
Palmas, Gulf of	39 0N	8 26E	32
Palmatæ	43 57N	27 9E	59
Palme	42 57N	2 57E	16
Palmeira	42 30N	8 52W	30
Palmeira	7 54S	43 3W	54
Palmelha	38 33N	8 56W	30
‡ Palmer's Land	65 10S	60 0W	1
Palmerston Isle	18 0S	164 30W	1
Palmerstoun	53 22N	6 22W	13
Palmestown	53 22N	6 21W	13
Palmillas	23 8N	99 42W	49
Palmital	13 32S	61 46W	52
Palmital	21 43S	48 11W	54
Palmo, Cape	23 15N	109 17W	49
Palmyra	32 10N	91 10W	48
Palmyra	39 44N	91 24W	47
Palmyra	33 58N	38 22E	36
Palmyra	34 20N	38 13E	59
Palmyra (Illinois)	38 30N	87 42W	47
Palmyra, Pt.	9 45N	80 25E	39
Palmyras, Isle	6 20N	162 10W	1
Palmyras, Point	20 45N	87 10E	39
Palo	41 4N	16 36E	31
Palo. See Envs. of Rome			31
Palo, Lake	41 57N	9 23E	31
Palo Sto.	24 52S	61 30W	53
Paloa	17 20S	66 0W	52
Paloæ Taini, C.	37 22N	23 8E	34
Palæomiri	37 27N	22 8E	34
Palæopoli	37 58N	21 23E	34
Paloli	25 50S	59 59W	53
Palomar	26 45S	63 35W	53
Palompon	11 0N	124 28E	40
Paloo	38 41N	39 19E	36
Palos	37 38N	0 46W	29
Palos, Cape	37 37N	0 42W	29
Palota	46 14N	20 49E	23
Palota	47 12N	18 10E	23
Palpa	27 52N	83 28E	39
Palpa	14 47S	75 20W	52
Palte, Lake	28 40N	90 35E	40
Palura	17 20N	82 10E	58
Palwal	35 19S	148 50E	56
Pam	40 5N	7 56W	30
Pamahausi	22 26S	65 35W	53
Pamakasan	7 13S	113 18E	40
‡ Pamer	38 0N	73 0E	35
Pamiers	43 8N	1 36E	16
Pammenoc B.	0 40S	134 0E	41
Pampachermo	8 15S	75 49W	53
‡ Pampas	34 0S	61 30W	53
Pampas	9 28S	78 0W	53
Pampas	12 6S	74 42W	52
Pampas, River	12 38S	73 40W	52
Pampatar	10 58N	63 52W	52
Pampeluna	42 47N	1 40W	29
‡ Pamphylia	37 5N	31 20E	59
Pampigny	46 35N	6 26E	17
Pampilkosa	40 9N	7 52W	30
Pamplona	7 17N	72 23W	52
Pampola	60 20N	29 43E	27
Pampur	33 56N	75 15E	39
Pamur	15 5N	79 28E	39
Pan	20 55N	101 29E	40
Panad	46 18N	22 55E	23
Panama	9 0N	79 35W	52
Panama, Gulf of	8 10N	79 0W	52
Panamal	23 26S	52 15W	44
Panamoukan	6 22S	107 57E	40
Pananich	57 4N	3 2W	9
Pananu, L.	12 55S	67 20W	52
Panaria, Isle	38 37N	15 3E	32
Panaro, River	41 19N	14 44E	31
Panassa	24 40N	80 20E	39
Panay Isle	11 10N	122 30E	40
Panbride	56 31N	2 39W	10
Pancas	38 47N	8 55W	30
Pancocha	20 46S	67 40W	52
Pancsova	44 53N	20 46E	23
Panctou	30 30N	91 40E	35
Panda Pulo. See Singapore			39
Pandaran, Cape	11 13N	109 9E	40
Pandeiros de Baixe	15 18S	45 9W	54
Pando	34 22S	56 0W	54
Pandoorna	21 32N	78 24E	39
Pandora Pass	31 42S	150 5E	56
Pandoras Land	9 25S	147 30E	41
Pandosia	39 30N	20 32E	59
Pandosia	40 11N	16 30E	59
Panduran	28 38N	66 29E	38
‡ Paneas	33 16N	35 45E	37
Panfou	48 27N	2 54E	15
Pangæus M.	41 20N	23 44E	59
Pangall	16 15N	78 10E	39
Pangam Pt. See Singapore			39
Pangang	7 45N	98 45E	40
Pangaon	18 5N	75 47E	39
Panghourn	51 29N	1 5W	8
Pang-hoo Isles, or Pescadores	23 30N	119 30E	55
Pang-kung, L.	33 45N	78 50E	39
Pangora	11 13S	73 0W	52
Pangoutaran Isle	6 18N	120 35E	40
Panipa	27 17S	67 47W	53
Paniput	29 17N	76 53E	39
Panissus	43 10N	27 11E	59
Panjum	33 14N	25 30E	37
Panjang (Gulf of Siam)	9 15N	103 40E	40
Panjang, Isle (Singapore)	0 50N	104 58E	40
Panjang Pulo. See Singapore			39
Panjasang, Isle	5 0S	122 30E	40
Pan-kiang	25 15N	105 55E	55
Pankov	52 34N	13 22E	24
Panktse	34 1N	78 10E	39
Panly	49 58N	1 14E	15
Panmuir	56 32N	2 42W	10
Pannal	53 58N	1 37W	7
Panopolis	26 33N	31 46E	59
Panorama, Port	38 48N	24 33E	34
Panormus	38 10N	13 20E	59
Panormus	40 8N	19 47E	59
Panormus, Port	37 30N	25 2E	34
Panos	6 7S	74 35W	52
Panovy	51 54N	41 41E	28
Panoyos	37 49N	8 14W	30
Pansdorf	53 58N	10 48E	25
Pansila	31 55N	76 30E	39
Panta Vania	40 56N	20 48E	33
Pantalaria	36 45N	12 0E	44
Pantamou	17 0N	95 37E	40
Pantanago	19 58N	95 2E	40
Pantanosa, River	38 27S	58 5W	53
Pantanoso, River	37 40S	58 25W	53
Pantar, Isle	8 30S	124 15E	40
Pantar, Strait of	8 30S	124 30E	40
Pantellaria, Isle	36 50N	11 56E	32
Panticapæum	45 22N	36 12E	59
Pantichiuin	40 51N	29 15E	59
Pantico, Sound	35 11N	76 9W	48
Pantura	6 50N	79 58E	39
Panuco	23 37N	106 3W	49
Panuco	22 0N	98 6W	49
Panxan	11 30N	122 0E	40
Panysus, R.	43 0N	27 30W	59
Pao, El.	8 34N	64 45W	52
Pao, Surao	10 1S	42 5W	54
Pacapique	10 48S	42 13W	54
Paoking	31 32N	106 20E	40
Pao-king	27 3N	111 30E	55
Paola, Lake of	41 16N	13 3E	31
Pao-ngan	40 22N	115 20E	55
Pao-ngan	37 0N	108 37E	55
Pa-ote	39 5N	110 48E	55
Pao-ting	38 51N	115 30E	55
Pap Castle	54 41N	3 24W	7
Papa	47 19N	17 26E	23
Papa, C.	38 12N	21 26E	34
Papa Kirk	59 23N	2 57W	9
Papa Stour, Isle	60 22N	1 43W	10
Papa Stronsa	59 10N	2 35W	9
Papa Westray, Isle	59 22N	2 57W	9
Popagato	11 27S	39 59W	54
Popagayo Bay	11 18N	86 5W	49
‡ Paphlagonia	41 36N	34 0E	59
Paphos	34 51N	32 25E	59
Papai-outou, C.	36 0S	174 35E	57
‡ Papajos	31 30N	113 0W	49
Papantla	20 28N	97 33W	49
Papas	2 0N	76 32W	52
Papasli	41 4N	28 4E	33
Papendaal	52 4N	5 43E	18
Papendrecht	51 50N	4 42E	18
Papkulls	31 21S	19 9E	44
Papleeah	22 12N	77 35E	39
Paposa, El.	25 45S	70 50W	53
Pappadill	56 59N	6 21W	9
Pappenheim	48 55N	10 59E	22
Paps, Hills (Kerry)	52 1N	9 16W	13
Papua Isle, or New Guinea	5 30S	140 0E	41
Papudo, Pto.	32 45S	71 18W	53
Paputiki	38 33S	174 40E	57
Paquina	17 5S	70 56W	52
‡ Para	4 20S	54 0W	54
Para	1 3S	48 15W	54
Para, I.	38 27N	28 21E	34
Para, River	0 30S	48 10W	54
Para, R.	32 46N	78 30E	39
Para, R.	19 35N	75 12E	39
Paraatu, River	16 15S	45 18W	54
Parabutie	45 26N	19 24E	23
Paracel Rocks	16 0N	112 30E	39
Paracuad	9 23N	76 24E	39
Paracuellos	41 21N	1 34W	29
Paradas	37 16N	5 28W	30
Paradella	41 40N	1 12E	29
Paradisi, Port	39 57N	25 20E	33
Paraetonium	31 18N	27 5E	59
Paragau, River	14 10S	61 25W	52
Paragolos	5 32N	54 23W	54
Paragua, River	6 48N	63 52W	52
‡ Paraguay	23 30S	56 0W	54
Paraguay River	27 17S	58 33W	53,54
Paraguayos	37 0S	63 10W	53
‡ Parahyba	6 50S	36 30W	54
Parahyba	7 0S	34 50W	54
Parahyba, River	6 55S	34 46W	54
Parahyba, River	21 40S	40 50W	54
Parakæ	38 34S	178 20E	57
Parakhoathras, M.	36 0N	52 20E	59
Parakin	43 27N	21 28E	33
Parakulkutty	16 2N	74 55E	39
Paralus	31 32N	31 0E	59
Paramaribo	5 41N	55 21W	54
Paramatha	33 47S	151 3E	56
Paramo	42 49N	6 46W	30
Paramos	40 50N	8 37W	30
Paramithia	39 29N	20 32E	33
Paramusher Isle	50 30N	156 0E	35
Parana, River	34 20S	58 40W	53
Parana Panema, River	21 46S	53 30W	54
Paranagua	25 38S	48 30W	54
‡ Paranagua	11 57S	70 10W	52
Paranahyba	3 54S	41 35W	54
Paranahyba, River	17 10S	56 47W	54
Paranapanema, R.	22 10S	53 0W	54
Paranapetinga, R.	16 30S	55 38W	54
Paranavi	20 0S	67 15W	53
Paran, Desert of	30 54N	35 5E	37
Paran, Desert of	30 0N	34 30E	37
‡ Paran, Desert of	30 0N	34 25E	59
Parantis	44 30N	1 9W	16
Parapiti	20 6S	63 5W	53
Parapiti	19 58S	62 0W	53
Parapiti, River	20 0S	63 10W	53
Parati	23 6S	44 30W	54
Paraubeba	18 18S	46 20W	54
Paray	46 26N	4 7E	16
Parazatu	16 50S	47 32W	54
Parbain	57 55N	4 35W	9
Parbuttee, R.	25 48N	76 36E	39
Parcellas River	19 40S	44 25E	42
Parchim	53 29N	11 48E	21
Parchwitz	51 17N	16 24E	24
Parcoi	7 41S	77 30W	52
Pardaee	25 48N	70 50E	39
Pardise	57 15N	2 35W	9
Pardo, El	40 30N	3 46W	30
Pardo, Rio	15 54S	49 30W	54
Pardo, River	21 12S	54 10W	54
Pardo, River	20 15S	49 32W	54
Parece Vela Isle	21 20N	141 35E	35
Parecis Sound	14 0S	58 45W	54
Paredes	42 9N	4 42W	30
Paredes	41 12N	2 47W	29
Parembole	23 56N	32 52E	43
Parembole	41 52N	25 12E	59
Parembole	23 56N	32 52E	59
Parenaumla	15 8N	79 0E	39
Parenga-renga, Hr.	34 30S	173 0E	57
Parentuim	45 12N	13 31E	59
Pareslovka	51 49N	28 57E	28
Parga	39 14N	20 24E	33
Pargo, Pta. de	31 40N	17 16W	42
Paria	19 9N	68 28W	53
Paria, Gulf of	10 17N	62 30W	53
Parillas	40 5N	5 14W	30
Parina	44 50N	10 20E	59
Parina, Cape	4 57S	81 27W	52
Parintoque	4 43S	72 11W	52
Para-nui-te-ra, C.	36 32S	178 32E	57
Paris	48 50N	2 20E	15
Paris Ferme de Paris	49 3N	3 16E	15
Paris (Kentucky)	38 15N	84 10W	47
Paris (Tennessee)	36 16N	88 23W	48
Parisburg	37 19N	80 49W	48
Parita	7 53N	80 19W	52
Parita, Gulf of	8 10N	80 15W	52
Park Ho.	57 36N	2 41W	9
Park S.	54 47N	4 7W	10
Parkersburg	39 19N	81 35W	47
Parker's Gulley. See Norfolk I.			56
Parkfort	56 41N	2 46W	10
Parkgate	53 18N	3 5W	7
Parkgate	54 43N	6 7W	12
Parkham	50 57N	4 18W	8
Parkhead	55 26N	2 58W	10
Parkhead	55 51N	4 13W	10
Parkhead	57 37N	2 33W	9
Parkhid	56 36N	2 34W	10
Parkhill	57 13N	2 12W	9
Parklie	55 56N	4 37W	10
Parkside	56 52N	2 20W	9
Parkstettin	48 52N	12 38E	22
Parlanna	37 46N	13 58E	32
Parlin	52 44N	17 54E	24
‡ Parma	44 45N	9 56E	31
Parma	44 47N	10 19E	31
Parnaiyba, River	2 35S	41 40W	54
Parnassus, Mt.	38 32N	22 32E	34
Parndon, Gt.	51 46N	0 7E	8
Parne	46 2N	0 40W	15
Parnes, Mt.	38 12N	23 40E	34
Parntie	52 48N	8 55W	13
Paro	27 47N	89 32E	39
Parochia da Camacha	31 40N	16 53W	42
Parochia de Gaulia	31 40N	16 40W	42
Parogska	63 41N	38 12E	27
Parolah	20 58N	75 10E	39
Paropamisus, M.	35 10N	69 0E	58
Paros	37 6N	25 10E	34
Paros, I.	37 6N	25 12E	34,59
Parota	39 9N	17 6E	32
Paroy	49 3N	3 34E	15
Parpan	46 46N	9 33E	17
Parph Forest	58 30N	4 34W	9
Parracombe	51 11N	3 53W	8
Parras	24 54S	101 21W	49
Parrega	53 2N	5 28E	18
Parrot, I.	45 40S	166 10E	57
Parrot, River	51 13N	3 1W	8
Parry, Cape	70 10N	123 40W	45-1
Parry Island (Georgian Bay)	45 18N	80 14W	46
Parry Sound (Upper Canada)	45 20N	80 5W	46
Parsau	52 31N	11 0E	21
Parsboro	45 22N	64 13W	46
Parsin	36 18N	49 14E	38
Parsonstown, or Birr	53 6N	7 53W	13
Partalobo	37 25N	2 24W	29
Parteen	52 43N	8 38W	13
Partenay	46 39N	0 15W	15
Parthenit	44 20N	34 20E	28
Parthenius, R.	41 30N	32 25E	59
‡ Parthia	36 0N	57 0E	59
Parthus	41 32N	19 45E	59
Partick	55 52N	4 18W	10
Partington	53 25N	2 25W	7
Parton	55 0N	4 2W	10
Parton	54 34N	3 35W	7
Partur	29 7N	69 35E	39
Parupat, R. See Singapore			39
Paruro	13 20S	72 18W	52
Parusoka	14 15S	27 25E	42
Parvum Littus	5 0N	40 0E	58
Parwan	35 15N	68 58E	38
Pary, Serra	13 5S	56 45W	54
Pasado, Cape	0 25S	80 35W	52
Pasamaquody B.	45 2N	67 0W	46
Pasangan, Point	5 25N	97 0E	40
Pasa, Point	36 20S	56 47W	53
Pasargo, River	54 26N	19 42E	24
Pasarovitz	44 35N	21 16E	33
Pasbage	7 7N	80 46E	39
Pascagould	30 22N	88 40W	48
Paschee Canal Daoud			38

Names.	Lat.	Long.	No. of Map.
Pascaya	22 12S	64 30W	53
Pasco	10 50S	75 45W	52
Pase	5 7N	97 25E	40
Pasewalk	53 34N	13 50E	24
Pash-Tash	39 19N	39 11E	36
Pasir	1 55S	116 16E	40
Pasitigris, R.	31 20N	48 53E	59
Paskuma	59 16N	27 29E	27
Paso	27 17S	58 21W	54
Paso Corretas I.	33 8S	66 35W	53
Paso de Vera	32 0S	58 14W	53
Paso del Caballo	29 8N	96 35W	49
Paso del Norte	32 11N	104 45W	49
Paso Grande	32 15S	63 30W	53
Pasoul	36 22N	26 55E	36
Paspaya	20 56S	65 30W	53
Paspaya, River	21 17S	64 46W	51
Paspebiac	48 1N	65 24W	46
Pasqua	9 8N	66 7W	52
Pasquerin	26 12N	100 5W	49
Passadula, I.	36 10N	33 32E	36
Passadumkeag	45 7N	68 26W	46
Passage	51 53N	8 18W	13
Passage	52 13N	7 1W	13
Passage	43 20N	1 53W	29
Passage	25 7S	64 20W	53
Passage Point. *See* Gibraltar.			33
Passajem	20 40S	47 50W	54
Passalus	36 45N	31 36E	59
Passamaquoddy B.	45 10N	67 0W	47
Passanaour	42 20N	45 3E	28
Passandava Bay	13 40S	48 15E	42
Passaro, Cape	36 40N	15 4E	32
Passaro, Tr.	36 43N	15 9E	32
Passas, C.	37 30N	26 0E	36
Passau	48 30N	13 21E	22
Passau	54 19N	10 24E	25
Pass de R. Preto	16 25S	46 43W	54
Passenoee	25 16N	63 24E	38
Passenoee, Cape	25 10N	63 27E	38
Passenheim	53 42N	20 45E	28
Passing	48 10N	11 27E	22
Passo di Gualette	40 58N	16 9E	31
Pastan	34 35N	62 30E	38
Pastaza, River	4 48S	76 2W	52
Pasto	1 12N	77 20W	52
Pasto Chico	24 44S	66 52W	53
Pastol Bay	62 50N	162 50W	45
Paston	52 52N	1 26E	7
Pastora	7 30N	62 0W	52
Pasuruan	7 47S	112 53E	40
Paszto	47 55N	19 42E	23
Pata	18 40N	121 6E	40
Pataa	3 32N	75 27W	52
Patada	40 29N	9 8E	32
Patada	20 4N	74 22E	39
‡ Patagonia	45 0S	70 0W	51
Pataj Kis	46 30N	19 2E	23
Patani	27 14S	23 56E	44-1
Patani	6 45N	101 48E	40
Patani, Cape	7 2N	101 55E	40
Patara	36 15N	29 22E	36
Patara	36 15N	29 17E	59
Patavium	45 27N	11 50E	59
Pataz	7 28S	77 48W	52
Patcheou	31 58N	107 4E	40
Patchunda	20 55N	63 24E	39
Patchusan	25 30N	123 52E	40
Patea, R.	39 45S	174 30E	57
Paterno	41 41N	12 24E	31
Paterno	37 34N	14 55E	32
Paternoster Point (South Africa)	32 40S	17 47E	44-1
Paternosters, Great (Isles)	7 35S	117 38E	40
Paternosters, Little (Isles)	2 18S	117 50E	40
Paterson	32 37S	151 35E	56
Paterson, C.	38 37S	145 40E	56
Paterson, C.	45 25S	166 18E	57
Paterson, I.	45 2S	166 33E	57
Paterson, Mount	43 28S	177 10E	41
Paterson, R.	46 56S	167 44E	57
Paterson's Group	8 30N	166 30E	1
Pathhead	55 55N	2 22W	10
Pathhead	56 7N	3 8W	10
Pathhead	55 51N	2 57W	10
Patia, River	2 4N	78 37W	52
Patience, Cape	49 0N	145 0E	35
Patillos, Los	20 45S	70 32W	53
Patillos, River	20 35S	70 30W	53
Patino	37 27N	26 35E	36,60
Patista	38 0N	23 44E	34
Pativilka	10 40S	77 37W	52
Patkoe	25 15N	60 54E	38
Patkooe	25 16N	60 54E	38
Patmos, I.	37 22N	26 35E	59
Patna	55 22N	4 30W	10
Patna	25 38N	85 15E	39
Patos, Lago de los	31 0S	51 30W	54
Patos, River	14 12S	49 0W	54
Patouk, River	15 48N	84 10W	49
Patquashagama L.	48 24N	81 28W	46
Patradgik	38 50N	22 18E	34
Patrai	38 15N	21 47E	34
Patras	38 15N	21 47E	34
Patras, Gulf of	38 14N	21 40E	34
Patria, Lake	40 56N	14 2E	32
Patrick, Port	54 51N	5 6W	10
Patrick's Well	52 36N	8 41W	13
‡ Patrimonio di San Pietro	42 15N	12 1E	31
Patriu	13 56N	101 46E	40
Patrixbourn	51 15N	1 8E	8
Patrocinio, Isle	28 20N	175 0E	1
Patroda	22 32N	77 51E	39
Patta	2 28S	40 55E	42
Pattack, L.	56 56N	4 27W	9
Pattack, Wr.	56 51N	4 31W	9
Pattala	26 0N	69 20E	58
Pattensen	52 15N	9 43E	21
Pattensen	53 17N	10 8E	21
Patterdale	54 32N	2 56W	7
Patti	38 7N	14 56E	32
Patti, Gulf of	38 10N	15 5E	32
Pattishall	52 14N	1 1W	8
Patton, Cape	38 47S	143 40E	41,56
Pattrington	53 41N	0 1W	7
Patulette	44 29N	22 54E	33
Patun	22 32N	79 25E	39
Patype, River	15 36S	38 48W	54
Patyn	11 20N	99 29E	40
Patzquaro	19 30N	101 8W	49
Pau	43 17N	0 22W	16
Paucartambo	13 6S	71 28W	52
Paucartambo, R.	12 40S	71 30W	52
Paugtoor	16 0N	78 5E	39
Paul	31 45N	17 14W	42
Paul Serra	31 45N	17 8W	42
Paulati	42 18N	20 10E	33
Paule	2 55S	79 4W	52
Paule, River	4 22S	77 18W	52
Paules	42 5N	0 59W	29
Paulghatcherry	10 47N	76 47E	39
Paulhaguet	45 13N	3 26E	16
Paulhan	43 32N	3 26E	16
Paulis	35 55N	14 20E	32
Paull	53 43N	0 13W	7
Paulo Canton, Isle	15 18N	109 7E	40
Paulton	51 18N	2 29W	8
Paulytanna	21 33N	71 54E	39
Paum	19 42N	72 43E	39
Paumhan Passage	9 18N	79 15E	39
Paumunee	19 20N	82 16E	39
Paunchore	19 40N	75 38E	39
Paunwell	19 0N	73 7E	39
Paupy	24 48N	83 0E	39
Paura	37 40N	10 25E	58
Paurik	32 59N	69 6E	38
Pausele	64 47N	17 39E	26
Pausrucky	24 45N	85 34E	39
Pautchoo	38 55N	110 40E	35
Pautingfoo	38 55N	115 30E	35
Pauxis, *or* Obydos	1 47S	55 16W	54
Pauvre	49 24N	4 30E	15
Pavar	44 14N	22 43E	33

Names.	Lat.	Long.	No. of Map.
Paverne (Peterlingen)	46 49N	6 56E	17
Pavia	46 [illegible]N	13 16E	31
Pavia	45 11N	9 10E	31
Pavia (Alentejo)	38 56N	7 40W	30
Pavlograd	48 32N	35 50E	28
Pavlovez	45 44N	17 8E	23
Pavlovsk	50 24N	40 11E	28
Pavlovska	43 52N	43 25E	28
Pawlet	51 12N	3 0W	8
Pawnee V.	42 15N	98 25W	49
Paxaro	20 10N	145 0E	1
Paxo	39 11N	20 11E	34
Paxton	55 46N	2 7W	10
Paxus	39 14N	20 11E	59
Payagno	36 35N	22 27E	34
‡ Payen Ghaut	12 0N	79 0E	39
Paymago	37 49N	7 5W	30
Paynduayn	26 20N	96 52E	40
Paypa	5 44N	73 34W	52
Paypoton	19 38N	90 48W	49
Payra	2 16S	78 10W	52
Pay-sandu	32 0S	58 14W	53
Payta	5 5S	81 9W	52
Paz, La (California)	24 4N	110 15W	49
Paz, La, *or* Puebla Nueva	17 22S	68 38W	52
Pcheondo	30 13N	92 12E	39
Pea, River	31 1N	85 52W	48
Peace, River	58 40N	111 30W	45-1
Peage, Le	45 21N	4 47E	16
Peak of Teneriffe, *or* Wylde's Craig	42 28S	146 25E	56
Peaked Hill	29 32S	153 10E	41
Peaks of Otter	37 26N	79 30W	48
Pearce, Pt.	54 28S	137 23E	56
Pearl Cs.	12 27N	83 0W	49
Pearl, River	30 17N	89 30W	48
Pearlington	30 35N	89 30W	48
Pearson, Is.	33 57S	134 10E	56
Peasemore	51 30N	1 20W	8
Peasemarsh	50 58N	0 40E	8
Peatling Parva	52 29N	1 8W	8
Pehan	27 44N	113 4W	49
Pebas	3 20S	72 15W	52
Pebio, S.	16 0S	62 30W	52
Pebworth	52 8N	1 48W	8
‡ Pe-che-lee	38 30N	116 30E	35
Pe-che-lee, G.	38 30N	114 20E	35
Pechtchana Kopani	45 51N	40 57E	28
Pecora, Cape	39 27N	8 19E	32
Pecs	45 34N	21 12E	23
Pecsvar	46 12N	18 21E	23
Pectano, River	42 23N	89 0W	47
Pecuris	36 55N	105 4W	49
Pedalium, Pr.	34 58N	34 7E	59
Pedder, L.	42 50S	146 17E	57
Pedder, R.	41 30S	144 54E	57
Pedee, Great, R.	34 20N	79 45W	48
Pedee, Little, R.	34 0N	79 18W	48
Pedernal	21 52S	67 10W	53
‡ Pedernales Co.	9 35N	62 10W	52
Pederneira	3 16S	49 17W	54
Pedorosk	53 1N	24 35E	28
Pedra Branca	12 28S	38 48W	54
Pedras	16 38S	49 50W	54
Pedras, Desto	12 48S	63 10W	54
Pedras, Praya das	20 0S	17 20E	42
Pedras, River	12 50S	64 50W	52
Pedraza	7 45N	70 58W	52
Pedraza	41 6N	3 48W	30
Pedro	18 50S	64 56W	52
Pedro Bank	17 0N	78 15W	50
Pedro Bluff, Grt.	17 50N	77 46W	50
Pedro, Don	38 55N	5 23W	30
Pedro, Pt.	9 46N	80 16E	39
Pedro, P. S	43 27N	4 42W	30
Pedro, R.	21 0S	48 43W	54
Pedro, S.	12 32S	67 30W	52
Pedro, S.	21 9S	63 57W	53
Pedro, Vale of	18 14N	77 14W	50
Pedroneras	39 30N	2 24W	29
Pedros Point	2 40S	10 0E	42
Pedrosa	42 41N	3 57W	30
Pedrosa, El	37 47N	5 38W	30
Peebles	55 39N	3 12W	10
‡ Peebleshire	55 37N	3 16W	10
Peehtchanol	48 13N	31 23E	28
Peekshill	41 18N	73 53W	47
Peel	32 27S	115 40E	57
‡ Peel	33 18S	117 35E	57
Peel Castle (Isle of Man)	54 14N	4 43W	7
Peel Fell	55 18N	2 35W	10
Peel Plains	27 50S	151 50E	56
Peel Plains	33 22S	117 18E	57
Peel Range	33 48S	146 10E	56
Peel, R.	31 20S	151 12E	56
Peel, The	51 26N	5 55E	18
Peelair	18 36N	70 0E	39
Peelas, Isle	6 40N	121 30E	40
Peeleebheet	28 36N	79 45E	39
Peeltown	54 13N	4 42W	7
Peeny	54 54N	7 2W	12
Peer	51 9N	5 26E	19
Peer Adal	30 12N	70 42E	38
Peerbankeran	32 24N	51 40E	38
Peer Chulla	28 16N	67 15E	38
Peer Dustgeer	25 43N	60 46E	38
Peergole	25 30N	68 40E	39
Peerichutta	28 58N	69 11E	39
Peering	24 30N	26 37E	44
Peerput	32 32N	71 26E	39
Peersant	21 15N	84 50E	39
Peese	52 46N	6 28E	18
Peest	54 27N	16 45E	24
Pegæ	38 5N	23 10E	37
Pegalajar	37 46N	3 36W	30
Pegasus Bay	43 20S	172 17E	41
Pegasus B.	43 25S	173 0E	57
Pegnitz, River	49 27N	11 3E	22
Pegu	17 35N	96 32E	35
Pegwell B.	57 17N	1 22E	8
Pehoe, *or* Pongoo Isles	23 30N	119 40E	40
Pei	39 52N	107 52E	40
Peiho	39 10N	117 10E	35
Peillac	47 41N	2 11W	15
Peim	49 44N	19 56E	23
Peindurn	57 33N	6 21W	9
Peine	52 17N	10 16E	21
Peinmore	57 24N	6 12W	9
Peiræus	37 55N	23 38E	34
Peisern	52 12N	17 42E	24
Peiskretchan	50 22N	18 37E	24
Peist	46 50N	9 42E	17
Peitching	40 4N	128 24E	35
Peitz	51 50N	14 25E	24
Peixe, R.	22 50S	53 35W	54
Peize	69 21N	30 52E	27
Pekhirl	44 55N	123 55E	35
Peki	45 36N	27 52E	33
Pe-kiang	23 10N	113 13E	40
Pekin	39 50N	116 30E	35
Pekini	41 3N	19 32E	33
Pekni	36 46N	22 19E	34
Peko	63 12N	24 37E	27
Peksika	44 17N	16 49E	33
Pelaccia	42 1N	14 55E	31
Pelagonisi	39 20N	24 5E	34
Pelagonisi, Isle	39 20N	24 4E	33
Pelala	38 25N	21 6E	34
Pelasgic Gulf	39 15N	23 0E	31
Pelchue	30 0S	73 32W	53
Pelechuco	14 58S	69 35W	52
Pelee, Island	41 47N	82 45W	46
Pelee, Is.	49 41N	1 33W	15
Pelee Point	41 55N	82 35W	46
Pelegosa, Isle	42 23N	16 18E	31
Pelengon	27 43N	55 10E	38
Pelerine, La	48 17N	1 3W	15
Pelerissa	39 20N	24 5E	34
Pelew Isles	7 30N	134 45E	35
Pelham	51 13N	1 2E	8
Pelican Kees, and Bank (Jamaica)	17 47N	77 2W	50
Peliran Laggon	35 50S	[illegible]	56

Names.	Lat.	Long.	No. of Map.
Peling, *or* Northern Mts.	34 0N	110 0E	55
Pelint	50 21N	5 32W	8
Pelion, M.	39 28N	23 0E	59
Pelion, S.	36 18N	22 59E	34
Pelior	26 20N	54 33E	38
Pelior Isle	26 20N	54 45E	38
Pella	32 33N	35 43E	37
Pella	40 45N	22 28E	59
Pella, *or* Kamas	28 56S	19 6E	44-1
Pellaro	38 1N	15 41E	33
Pellaut	31 37N	51 12E	38
Pellene	38 2N	21 32E	34
Pellerin	47 11N	1 45W	15
Pellerono, Pt.	43 24N	4 22W	30
Pellina Val	45 52N	7 25E	17
Pellotas	28 4S	51 12W	54
Pellouaille	47 32N	0 25W	15
Pellur	15 24N	60 6E	30
Pellworm, Isle	54 33N	8 42E	25
‡ Peloponnesus	37 48N	22 10E	34
Pelopsimades	39 43N	19 40E	34
Pelorum, Pr.	38 20N	15 38E	59
Pelosa, Isle	40 4N	8 21E	32
Peloso, Mount	40 46N	16 14E	33
Pelso, L.	47 45N	16 45E	59
Pelsoce	48 28N	20 22E	23
Peltæ	38 18N	[illegible]	[illegible]
Peltaugh	52 11N	1 9E	8
Pelton	54 52N	1 37W	7
Peluse	37 41N	20 57E	34
Pelusiac Mouth	31 3N	32 23E	59
Pelusium	31 3N	32 24E	43,59
Pemadumcook	45 40N	68 50W	46
Pemba, Isle	5 0S	39 50E	42
Pemberton	53 32N	2 42W	7
Pembina	48 59N	96 55W	47
Pembridge	52 13N	2 57W	8
Pembroke	51 41N	4 53W	8
‡ Pembroke	41 48S	147 48E	57
‡ Pembrokeshire	51 51N	4 48W	8
Pemburty	17 43N	79 15E	39
Peme	39 34N	31 12E	59
Pemwherry, Cas.	55 8N	4 50W	10
Pena de Aravi	38 32N	0 5W	29
Penafiel	41 36N	4 11W	30
Penafiel	41 15N	8 12W	30
Penagolosa, Mt.	49 25N	0 26W	29
Penal Settlement	43 10S	147 56E	57
Penalt	52 35N	3 53W	8
Penalva	41 30N	0 1W	29
Penamacor	40 4N	6 59W	30
Penaranda	42 50N	6 32W	30
Penarroya	40 52N	0 11E	29
Penarth	51 26N	3 10W	8
Penas	18 39S	67 0W	53
Penas, Cape	43 42N	5 52W	30
Penas de St Pedro	38 46N	2 0W	29
Penas, Gulf of	47 20S	74 50W	51
Penbryn	52 8N	4 26W	8
Penbryo	52 0N	4 22W	8
Pencaitlan	55 54N	2 53W	10
Pencarreg	52 5N	4 8W	8
Pencun	53 17N	14 8E	24
Pendasimo	34 49N	33 25E	36
Penderyn	51 46N	3 31W	8
Pendine	51 45N	4 33W	8
Pendleton	34 38N	82 43W	48
Penedo	10 2S	36 29W	54
Penegos	52 35N	3 48W	8
Penengammo	9 0N	80 27E	39
Peneranda	41 4N	5 17W	30
Penetanguishene	44 48N	80 5W	46
Peneus, R.	39 55N	22 32E	59
Peneus, R.	37 54N	21 23E	34
Penhaneos	40 25N	7 44W	30
Penhros	52 53N	4 29W	7
Penhurst	50 56N	0 21E	8
Peniche	39 21N	9 22W	30
Peniel	32 14N	35 47E	37
Penig	50 57N	12 43E	21
Peninunrin	57 21N	7 22W	9
Peniscola	40 21N	0 27E	20
Penistone	53 31N	1 39W	7
Penjab	38 45N	67 22E	34
Penjinsk, Sea of	60 0N	159 0E	35
Penkill, Cas.	55 14N	4 44W	10
Penkina	56 0N	34 27E	27
Penkridge	52 43N	2 6W	8
Penlele	46 58N	18 56E	23
Penlline	51 29N	3 29W	8
Penmachno	53 3N	3 47W	7
Penmarck	47 49N	4 23W	15
Penmarck Point	47 47N	4 24W	15
Penmolach	56 30N	6 10W	10
Penmore	50 57N	5 20W	9
Penmorfa	52 57N	4 12W	7
Penn	52 33N	2 10W	8
Pennaconda	14 9N	77 39E	39
Pennagra	12 6N	77 56E	39
Pennan	57 41N	2 14W	9
Pennar, River	14 34N	80 10E	39
Pennaut	52 49N	3 26W	8
Penne	42 29N	13 51E	31
Pennigant, Hd.	54 10N	2 14W	7
Pennila	62 36N	23 48E	27
Penninghame	54 55N	4 27W	10
Pennmon	51 34N	4 7W	8
Pennsboro	41 10N	76 52W	47
‡ Pennsylvania	41 0N	77 50W	47
Pennyconiquick, B.	52 59N	6 6W	13
Pennycuick	55 49N	3 4W	10
Penobscot	44 27N	68 48W	47
Penobscot, Bay	44 15N	68 50W	47
Penobscot, River	44 36N	68 45W	47
Penomping	11 22N	105 16E	40
Penon	25 0S	57 26W	54
Penon de Velez Port	35 9N	4 16W	[illegible]
Penon, T. del	37 11N	1 53W	29
Penpont	55 13N	3 49W	10
Penrhyn	50 10N	5 6W	8
Penrhyn, Isle	9 0S	158 50W	1
Penrice	51 35N	4 10W	8
Penrinch	55 37N	5 23W	10
Penrith	54 40N	2 46W	7
Penrydd	52 0N	4 36W	8
Pensacola	30 27N	87 19W	48
Pensacola Bay	30 30N	87 9W	48
Pensford	51 22N	2 31W	8
Penshurst	51 10N	3 11E	8
Penstrowd	52 30N	3 21W	8
Pentacotah	17 16N	82 40E	39
Pentagia	38 25N	[illegible]	34
‡ Pentapolis	32 35N	20 50E	59
Pentaschœnon	31 1N	32 40E	59
Pentelicus, Mt.	38 7N	23 55E	34
Pente Nisia	37 48N	25 15E	34
Pentir	53 11N	4 6W	7
Pentive, Pt.	50 36N	4 51W	8
Pentland Firth	58 43N	3 12W	9
Pentland Hills	55 48N	3 23W	10
Pentland Skerries	58 42N	2 54W	9
Penton	55 5N	2 54W	7
Penton Linns	55 6N	2 53W	10
Pentræth	53 17N	4 13W	7
Pentre Voelas	53 4N	3 39W	7
Pentridge	50 58N	1 57W	8
Penuelas	33 12N	105 16W	49
Penwyg	52 13N	4 20W	8
Penyan	42 40N	77 6W	47
Penycross	56 22N	6 4W	10
‡ Penza	53 53N	44 31E	28
Penza	53 15N	44 57E	28
Penzance	50 8N	5 32W	8
Penzlewood	51 4N	2 20W	8
Peorle	52 56N	8 30W	13
Peon	6 15S	78 44W	52
Peonga Lake	45 40N	78 18W	46
Peopleton	52 9N	2 5W	8
Peoria	40 40N	89 38W	47
Pepechapissinagan River	48 28N	69 13W	46
Pepelitza	41 26N	22 5E	33
Peperga	52 52N	6 4E	18
Pephnos	36 46N	22 19E	34
Pepin Lake	44 30N	92 10W	47

Names.	Lat.	Long.	No. of Map.
Pepin, River	27 7S	53 11W	54
Pepuigaom	19 45N	73 50E	39
Pera	41 3N	29 58E	33
Pera. *See* Bosphorus			33
Pera Cape	39 43N	3 32E	29
Pera Head	12 50S	141 35E	11
Pera Khora	34 1N	22 57E	34
‡ Peræa	32 10N	35 50E	37
Peraitch	25 45N	77 50E	39
Perak, River	4 0N	101 0E	40
Perales	39 25N	8 7W	30
Peralvillo	39 4N	3 49W	30
Perama	35 20N	24 43E	34
Peramertis	38 28N	24 1E	34
Perast	42 29N	18 42E	33
Percé	48 29N	64 18W	46
Perceby Hall	55 9N	3 12W	10
‡ Perche	48 25N	0 50E	14
Perchting	48 2N	11 16E	22
Percy Islands	21 30S	150 20E	41
Perdido, Mount	42 37N	0 0W	29
Perdigao	39 40N	7 45W	30
Perdiguera	41 48N	0 35W	29
Perdiz	31 52S	53 58W	54
Peregrine, Point	48 28N	77 0W	45-1
Pereiaslav	50 3N	31 33E	28
Perekop	46 9N	33 42E	28
Pereiada	42 20N	3 0E	29
Perello	40 53N	0 45E	29
Pereimnelnye	51 40N	60 35E	28
Peremul Par, Isle	11 8N	72 25E	39
Peremychl	54 13N	36 3E	28
Perene, River	11 17S	73 40W	52
Pererones	24 10S	59 18W	53
Pereskiv	45 52N	27 21E	33
Pereslavl Zalatsk	56 38N	38 51E	27
Peretere	57 40N	37 29E	27
Perevez	55 29N	44 35E	27
Perforated Isle	8 50S	97 50E	40
Pergamino	33 46S	61 5W	53
Pergamos, *or* Pergamus	39 0N	27 16E	36,59
Perge	37 0N	31 0E	59
Pergola	43 34N	12 48E	31
Pergouba	62 44N	34 20E	27
Peri	45 42N	10 55E	31
Perim	11 50N	75 52E	39
Periapatam	12 25N	76 10E	39
Peribonaca River	48 52N	71 55W	46
Periers	49 11N	1 25W	15
Perigueux	45 13N	0 40E	16
Perija	9 44N	72 30W	52
‡ Perija Sierra	9 52N	73 5W	52
Perim, I.	21 33N	72 28E	39
Perimula	4 30N	101 50E	58
Perimulicus, Sin.	8 0N	99 0E	58
Perinas	59 8N	45 46E	27
Perisaboras	33 12N	43 58E	59
Perisioria	39 12N	24 0E	34
Peristera	37 59N	22 12E	34
Perkhina	60 46N	37 51E	27
Perkins, I.	40 51S	145 11E	57
Perlas, Archipelago de las	8 30N	79 0W	52
Perlas, L.	25 50S	59 52W	53
Perleberg	53 4N	11 49E	24
Perlépé	41 16N	21 27E	33
Perlethorpe	53 16N	1 2W	7
Perlevto	38 52N	22 13E	34
Perlom	62 30N	21 30E	27
Perm	58 0N	56 8E	27
Pernagica	10 3S	44 40W	54
‡ Pernambuco	11 0S	44 0W	54
Pernambuco	8 2S	31 46W	54
Pernambuquinho	2 58S	39 35W	54
Pernau	58 26N	24 40E	27
Pernes	50 28N	2 25E	15
Pernia	44 55N	17 38E	33
Peron, Cape	32 16S	115 40E	41
Peron, C.	42 45S	148 8E	57
Peron, Mount	30 7S	115 9E	41,57
Peronne	49 55N	2 57E	15
‡ Perorsi	23 0N	14 40W	58
Perosa	44 54N	7 12E	31
Perouse, La, Strait of	45 35N	142 10E	35
Perphosius Portus	12 0N	16 25W	58
Perpignan	42 43N	2 52E	16
Perramworthall	50 12N	5 7W	8
Perre	37 55N	38 1E	59
Perret	48 11N	3 12W	15
Perroman	46 44N	7 11E	17
Perrysburg	41 35N	83 40W	47
Perrysville	37 47N	89 50W	47
Perryville	40 9N	87 19W	47
Persaim	16 50N	94 53E	40
Persal	46 17N	8 5E	17
Persante, River	54 11N	15 34E	24
Persepolis, Ruins of	30 0N	53 0E	38,59
Pershembeh	41 20N	32 8E	36
Pershore	52 6N	2 5W	8
‡ Persia	33 0N	53 0E	35
Persian Gulf	27 0N	52 0E	35
Persian Gates	31 0N	51 45E	59
‡ Persia	30 0N	52 0E	59
Perta	38 24N	33 30E	59
Pertabghur	20 50N	80 7E	39
Pertabghur	17 52N	73 36E	39
Perth	56 24N	3 25W	10
Perth	31 56S	115 50E	41,57
Perth	41 37S	147 16E	57
‡ Perth	31 48S	116 0E	57
Perth (Upper Canada)	44 54N	76 18W	46
‡ Perthshire	56 30N	3 54W	10
Pertuis	47 12N	7 12E	17
Pertwood	51 7N	2 9W	8
‡ Peru	10 0S	72 0W	51
‡ Peru, Upper, *or* Bolivia	19 0S	64 0W	53
Peruaguaçu, River	12 46S	38 48W	54
Peruate	4 7S	71 50W	52
Perucha	39 45N	8 3W	30
Perucho	0 10N	78 40W	52
Perugia	43 6N	12 24E	31
Perugia, Lake of	43 10N	12 10E	31
‡ Perugino	43 7N	12 14E	31
Perusia	43 8N	12 25E	59
Peruwetz	50 30N	3 36E	19
Pes	66 39N	44 45E	27
Pesa, River	43 44N	11 1E	31
Pesadas	42 46N	3 33W	30
Pesaro	43 54N	12 54E	31
Pescara	42 27N	14 13E	31
Pescara, River	42 24N	14 14E	31
Peschici	41 57N	16 3E	31
Peschiera	45 26N	10 44E	31
Pescia	43 53N	10 40E	31
Pescina	41 59N	13 46E	31
Pese Puerto. *See* Singapore.			39
Peshawer, *or* Peshawur	34 8N	71 30E	38,39
Peshwa	36 43N	45 20E	36
Pesi Dendra	39 37N	22 51E	33
Pesquera	43 5N	3 52W	30
Pessinus	39 20N	31 42E	59
Pesth	47 30N	19 4E	23
Petacas	26 49S	62 48W	53
Petalions, Is.	38 2N	24 16E	31
Petarch Bridge	57 5N	2 41W	9
Petatlan	17 37N	101 22W	49
Pe-tche-lee Gulf	38 40N	119 0E	35
Petchora, River	68 18N	54 10E	27
Petchorskoe	62 33N	55 52E	27
Petcoudiac, River	45 52N	64 20W	46
Petelange	49 2N	6 55E	15
Peten	17 5N	90 20W	49
Petepan	16 15N	91 44W	49
Peter Culter	57 6N	2 19W	9
Peter the First's Isle	69 30S	90 0W	1
Peterboro'	44 18N	78 28W	46
Peterborough	52 36N	0 15W	8
Peterchurch	52 2N	2 57W	8
Peterhall	52 18N	0 26W	8
Peterhead	57 30N	1 47W	9
Peterhead, B.	57 30N	1 47W	9

Names.	Lat.	Long.	No. of Map.
Peteroa	34 54S	70 44W	53
Petersburg	40 31N	77 8W	47
Petersburg	38 30N	87 11W	47
Petersburgh (Virginia)	37 8N	77 30W	48
Petersdorf	54 33N	11 2E	25
Petersfield	51 0N	0 57W	8
Petershausen	47 39N	9 11E	22
Petershock	51 48N	4 3E	18
Peterwardin	45 15N	19 57E	23
Peterzell	47 20N	9 9E	17
Petherick, Lit.	50 21N	4 55W	8
Petherton, North	51 6N	3 1W	8
Petherton, South	50 57N	2 47W	8
Petherwin, N.	50 41N	4 26W	8
Petherwin, S.	50 37N	4 22W	8
Petignac	45 33N	0 2W	16
Petilia	39 20N	17 10E	59
Petnam	55 40N	3 40W	10
Petite Nation, R.	45 35N	75 6W	46
Petty K.	57 53N	4 4W	9
Peto	20 6N	88 50W	50
Petorca	31 55S	70 16W	53
Petra	41 10N	19 30E	50
Petra Isles	74 35N	105 0E	35
Petra Magna, P.	31 45N	25 1E	59
Petra Par, Isle	11 26N	72 35E	39
Petra Parva, P.	32 11N	23 38E	59
Petra, Ruins of	30 11N	35 20E	43
Petra, S.	37 21N	22 33E	34
Petras, C.	38 55N	26 32E	36
Petre	39 56S	175 3E	57
Petret	44 28N	25 28E	33
Petri	37 45N	22 36E	34
Petricova	52 6N	28 20E	28
Petrikau	51 21N	19 41E	28
Petrin	42 22N	20 43E	33
Petrinia	45 29N	16 16E	23
Petrizza	38 57N	16 30E	32
Petrodava	46 50N	26 30E	59
Petrola	38 48N	1 38W	29
Petrosa, Isle	40 43N	9 43E	32
Petrova	42 50N	20 27E	33
Petrova	47 50N	24 8E	23
Petrovitch	41 26N	23 17E	33
Petrovo	58 20N	35 2E	27
Petrovosk	52 23N	45 20E	28
Petrovsk	56 56N	39 22E	27
Petrovsk	44 59N	42 27E	28
Petrozavodsk	61 45N	34 28E	27
Petschow	53 57N	12 21E	21
Petsevaletai	44 39N	26 2E	33
Pett	50 53N	0 40E	8
Petta	16 10N	81 13E	39
Pettau	46 24N	15 52E	23
Pettigoe	54 33N	7 50W	12
Petting	47 53N	12 43E	22
Pettit's Farm. *See* Norfolk I.			56
Pettycur Inn	56 4N	3 10W	10
Petulani	36 55N	21 57E	34
Petun	52 47N	4 39E	18
Petworth	50 59N	0 34W	8
Peuce, I.	45 8N	29 20E	59
Peuce, Ost.	44 54N	29 38E	59
‡ Peucini	50 10N	25 0E	58
Peva	42 5N	24 51E	33
Pevales	40 2N	6 29W	30
Pexe	35 28S	66 35W	53
Peym	37 45N	82 25E	35
Peynes	23 18S	69 43W	53
Peypen	44 6N	5 58E	16
Peyrac	44 49N	1 25E	16
Peyrarsabuloc	50 19N	5 8W	8
Peyrat	45 48N	1 43E	16
Peyrehorade	43 33N	1 7W	16
Peyrolles	43 38N	5 36E	16
Peyrus	44 1N	5 56E	16
Peyrusse	44 30N	2 5E	16
Peyster's, De, Group	8 5S	178 10E	41
Peytahn	28 32N	82 7E	39
Peza, River	65 24N	45 6E	27
Pezenas	43 28N	3 24E	16
Pezou	47 51N	1 7E	15
Pfaff, Lake	47 20N	8 45E	17
Pfaffenhofen	48 28N	11 26E	22
Pfaffenhofen	49 19N	11 34E	22
Pfaffenkirchen	48 25N	12 49E	22
Pfaffikon	47 22N	8 45E	17
Pfoffhau	47 13N	7 53E	17
‡ Pfalz	49 32N	7 47E	22
Pfalzarafenweiler	48 32N	8 35E	22
Pfeffers	46 59N	9 27E	17
Pfoling	48 49N	12 39E	22
Pforzheim	48 54N	8 43E	22
Pfreimbt	49 28N	12 5E	22
Pfreimbt, River	49 29N	12 4E	22
Pfrim, River	49 39N	8 23E	22
Phacusa	30 45N	31 40E	59
Phaeneeus	33 15N	36 23E	59
Phaenicodes	38 35N	14 15E	59
Phaenicum Oppd.	27 27N	35 34E	59
Phaeousa	36 52N	25 41E	34
Phaina	33 14N	36 26E	37
Phalaban	28 18N	81 20E	39
Phalacrum	24 33N	34 36E	43
Phaldam	33 20N	76 50E	39
Phanæ Pr.	38 8N	26 0E	59
Phanari	37 32N	21 49E	34
Phanitic Mth.	31 30N	31 42E	59
Phara	29 33N	34 23E	43
Pharan	28 44N	33 37E	59
Pharan, Pr.	27 17N	34 15E	59
Pharaoh Is. (Fez)	34 14N	5 10W	44
Pharee	38 7N	21 38E	34
Pharee	21 4N	60 55E	39
Pharme	30 20N	30 15E	59
Pharnaria	40 55N	38 24E	59
Pharo	38 40N	20 41E	34
Pharos	43 10N	16 40E	59
Pharos	31 10N	29 51E	59
Pharpar, R.	33 33N	36 19E	37
Pharpoor	30 33N	70 59E	38
Pharsalus	39 19N	22 31E	59
Pharusii	16 0N	11 30W	58
‡ Phaselis	36 44N	30 31E	36
Phaselis	36 33N	30 30E	59
Phasis	42 5N	41 41E	59
Phasis, R.	42 9N	42 0E	59
Phasis, R.	39 33N	45 0E	59
Phasoelus	32 2N	35 27E	37
Phelechc	29 30N	48 12E	38
Phelechc, Isle	29 25N	48 15E	38
Phelloe	38 4N	22 29E	34
Phellus	36 18N	29 32E	59
Phenica, Port	37 21N	24 56E	34
Phenice	35 12N	24 11E	60
Pheneus	37 53N	22 17E	34
Pheræ	39 26N	22 50E	59
Phiala, L.	33 15N	35 50E	37
Phigalia	37 25N	21 49E	34
Philadelphia	37 58N	86 9W	47
Philadelphia	39 57N	75 6W	47
Philadelphia	38 20N	28 36E	59
Philadelphia	31 58N	36 1E	37
Philadelphia	38 17N	28 38E	36
Philadelphia (Ohio)	40 32N	81 35W	47
Philæ	38 8N	23 37E	34
Philæ, I.	24 0N	32 52E	59
Philænorum Aræ	30 20N	18 58E	59
Philagra Cas.	38 9N	24 26E	34
Philates	39 35N	20 20E	33
Philia	37 50N	22 5E	34
Philintra	37 6N	21 38E	34
Philip, Port	38 5S	144 [illegible]	41,56
Philiphaugh	55 32N	2 54W	10
Philippeville	50 12N	4 31E	19
Philippi	41 [illegible]N	24 20E	33,59
Philippine	51 15N	3 46E	18
Philippine Isles	12 0N	123 0E	40
Philippolis, *or* Philippopolis	42 [illegible]N	24 53E	33,59
Philippopolis	32 30N	36 50E	59
Philippsburg	49 13N	8 30E	22
Philipsburg (Montreal)	45 1N	73 2W	46
Philipstad	59 45N	14 0E	26
Philipsthal	50 50N	10 2E	22

Names.	Lat.	Long.	No. of Map.
‡ Philistines	31 40N	34 40E	37
Philipstown	53 18N	7 15W	13
Philleigh	50 12N	4 58W	8
‡ Phillip	32 2S	150 4E	56
Phillip Isle	38 8S	145 20E	56
Phillip Norton	51 18N	2 19W	8
Phillipolis	30 20S	25 10E	44-1
Phillippeville	36 54N	7 0E	44
Phillips	44 44N	70 18W	46
Phillipsburg	40 45N	75 16W	47
Philomelium	38 20N	31 32E	59
Philophska	61 14N	34 20E	27
Philorth	57 40N	1 59W	9
Philoteras	26 10N	34 10E	59
Philus	37 50N	22 37E	34
Phily, S.	37 50N	22 37E	34
Phineka	36 27N	30 10E	36
Phineka Bay	36 20N	30 15E	36
Phinaki	36 43N	22 52E	34
Phinopolis	41 24N	28 25E	59
‡ Phinz *and* Enz	49 15N	8 55E	22
Phivika	36 58N	22 30E	34
Phlega, I.	37 46N	23 45E	34
Phocæa	38 42N	26 50E	59
‡ Phocis	38 30N	22 30E	34
Phocusæ, I.	31 25N	27 5E	59
‡ Phœnice, *or* Phœnicia	33 40N	35 35E	37,59
Phœnicon	28 15N	33 37E	59
Pholegandros	36 37N	24 54E	34
Phonia	37 53N	22 17E	34
Phonia, L.	37 52N	22 17E	34
Phonri	37 25N	23 10E	34
Phoogan Garra Koond	26 4N	69 12E	38
Phouka, M.	37 53N	22 40E	34
Phou-kok	10 20N	104 5E	40
Phoolra	29 18N	72 58E	39
‡ Phrygia	38 53N	31 0E	59
Phthia, P.	32 22N	23 4E	59
‡ Phthiotes	38 57N	22 30E	34
Phugwara	31 14N	75 50E	39
Phu-kui	23 3N	101 9E	55
Phulsoond	26 17N	72 20E	39
Phuyen	13 0N	109 10E	35
Phylace	40 9N	22 0E	59
Phylace, Herm.	27 45N	30 51E	59
Phylace, Thebaica	27 35N	30 50E	59
Piacaba	6 17S	44 40W	54
Piacenza	45 2N	9 42E	31
Piada	37 40N	23 7E	34
Piatania, Lake	61 40N	25 22E	27
Piako, R.	37 15S	175 24E	57
Piali	37 27N	22 25E	34
Pianezzo	46 11N	9 4E	17
Pianosa, Isle	42 33N	10 9E	31
Pianosa, Isle	42 14N	15 47E	31
Piasina, Lake	68 30N	93 0E	35
Piati Izbianska	48 40N	43 22E	28
Piato	5 37S	37 9W	54
Piatra	46 47N	26 2E	33
Piattown	34 46N	92 30W	48
Piauby, Serra	10 40S	43 55W	54
‡ Piauhy	7 30S	43 0W	54
Piave, River	45 29N	12 36E	31
Piavozero, Lake	66 22N	30 50E	27
Piavozersk	66 22N	30 22E	27
Piazza	45 56N	9 46E	31
Piazza	37 21N	14 23E	32
Pi-beseth	30 35N	31 25E	60
Pic du Midi	42 50N	0 25W	16,29
Pica	20 57S	69 52W	53
Picada	12 10S	43 25W	54
Picada	8 47S	42 45W	54
‡ Picardy	49 50N	2 50E	14
Piccadilly (Cardiganshire)	52 23N	4 3W	8
‡ Picenum	43 0N	13 37E	59
Picenza	42 17N	13 38E	31
Pi-chai	19 51N	100 41E	35
Pichane	11 12S	73 44W	52
Pichano	30 4S	64 26W	53
Pichidangue, Porto	32 2S	71 35W	53
Pichincha	0 12S	78 55W	52
Pichobos	9 44S	71 56W	52
Pi-choo	34 29N	118 15E	35
Picierno	40 31N	15 36E	32
Pickenham, N.	52 39N	0 45E	8
Pickens	33 20N	88 9W	48
Pickering	43 54N	79 8W	46
Pickering	54 15N	0 48W	7
Pickering Fort	35 4N	90 8W	48
Pickworth	52 42N	0 32W	8
Pico	11 45N	64 3W	50
Pico Purva	31 44N	16 58W	42
Pico Turquino	19 50N	76 50W	50
Picolata Fort	29 58N	81 57W	48
Picos, Point	3 42S	80 47W	52
Picota	37 24N	8 34W	30
Picquigny	49 55N	2 9E	15
Pictish Tower	58 15N	5 19W	9
Picton	33 21S	115 45E	57
Picton, R.	43 10S	146 32E	57
Pictou	45 30N	62 45W	46
‡ Pictou	45 39N	62 57W	46
Pictou Isle	45 48N	62 34W	46
Piets Cas.	60 1N	1 32W	10
Pidayra	37 37N	23 9E	34
Piddington	52 11N	0 50W	8
Piddle, River	50 41N	2 5W	8
Piddleton	50 44N	2 21W	8
Pidington	51 50N	1 5W	8
Pidir	5 30N	96 15E	40
Piecond	50 54N	0 12W	8
Piedade	17 32S	44 39W	54
‡ Piedmont	45 17N	8 0E	31
Piedra Blanca	28 25S	66 35W	53
Piedra, La	7 50N	64 58W	52
Piedrabuena	38 59N	4 4W	30
Piedrahita	40 40N	5 21W	30
Piedras	8 23N	70 48W	52
Piedras, Point	21 0S	90 20W	49
Piedras, Point	35 30S	57 4W	53
Pieksamiaki	62 21N	27 4E	27
Pielis	63 19N	30 7E	27
Pielis, Lake	63 14N	29 45E	27
Piemans, R.	41 43S	145 5E	57
Piendum	57 28N	6 17W	9
Piennacharian	57 21N	6 7W	9
Pierowall	59 20N	3 4W	9
Pierre-Buthere	45 41N	1 18E	16
Pierre Ecrite	47 11N	4 14E	15
Pierrelatte	44 21N	4 42E	16
Pierse	44 2N	6 35E	16
Pierse, Br.	54 31N	1 40W	7
Pietecnanee Mth.	24 24N	67 34E	39
Pietra	44 4N	26 13E	33
Pietra, Fort	45 20N	12 22E	31
Pietra Nera	35 46N	14 25E	32
Pietra, River	40 30N	15 1E	32
Pietra Santa	43 55N	10 14E	31
Pietro	44 21N	9 34E	31
Pieve	44 5N	7 56E	31
Pieve	43 0N	13 8E	19
Pieve	43 0N	12 2E	31
Pifanio, Cape	35 6N	32 11E	36
Pigeon Bay	42 0N	82 43W	46
Pigeon, I.	17 32N	83 29E	39
Pigeon, I.	14 0N	74 20E	39
Pigeon River	41 47N	85 50W	47
Pigeon, R.	35 40N	82 40W	48
Pigeon-house	35 21S	150 20E	56
Pignans	43 19N	6 14E	16
Pigot Horningsham	51 10N	2 12W	8
Piguani	20 15N	76 31W	50
Piguena, *or* Tigre River	4 45S	74 25W	52
Pihahiroth	29 55N	32 25E	37,43
Pih-kuan, Harbr.	27 20N	120 45E	35
Pijin	46 35N	134 10E	35
Pike Lake	49 15N	49 20W	45-1
Piketown	39 1N	83 0W	47
Pikeville	37 29N	82 21W	48
Pikeville	34 10N	88 1W	48
‡ Pikny	48 54N	22 48E	23
Pila	41 48N	8 52E	31
Pila	34 57N	33 50E	36
Pila Cape	34 55N	33 56E	36

Names.	Lat.	Long.	No. of Map.
Pilar	34 29S	59 0W	53
Pilar	14 20S	50 2W	54
Pilar Bournou. *See* the Bosphorus			33
Pilas	37 18N	6 12W	30
Pilate, M.	47 5N	8 13E	17
Pilatka	29 33N	81 40W	48
Pilaya	31 3S	65 42W	53
Pilaya, R.	20 40S	63 40W	53
Pilcomayo, I. de	25 10S	58 50W	53
Pilcomayo, River	25 37S	57 38W	53
Pilcomayo, R.	20 0S	64 5W	53
Pilgram	49 25N	15 11E	23
Pillan's River	28 10S	19 54E	44
Pillar	54 29N	3 18W	7
Pillar, *or* Hanson Cape	43 16S	148 5E	41,57
Pillau	54 39N	19 54E	24
Pillerton	52 7N	1 34W	8
Pilleth	52 19N	3 4W	8
Pilling	53 55N	2 56W	7
Pillojarvi	68 12N	25 5E	28
Pillkallen	54 45N	22 28E	24
Pilltown	51 56N	7 47W	13
Pilltown	52 21N	7 20W	13
Pilmarquin	37 42S	73 15W	53
Pilsen	49 45N	13 24E	23
Pilsno	49 59N	21 21E	23
Piltanton, W.	54 51N	5 0W	10
Pilten	57 12N	21 41E	27
Pilton	52 28N	0 20W	8
Pilwherry	54 55N	4 54W	10
Pimachi	10 26S	77 18W	52
Pimpsaint	52 4N	3 56W	8
Pin	33 4N	108 3E	55
Pina	41 32N	0 35W	29
Pinara	36 30N	29 18E	59
Pinarello Point	41 40N	9 22E	31
Pinares	38 15S	73 53W	53
Pinas, Port of	7 30N	77 52W	52
Pinchbeck	52 49N	0 9W	8
Pinches	2 56S	76 24W	52
Pin-chov	37 35N	118 0E	55
Pin-ciang	22 14N	106 43E	55
Pinczehely	46 43N	18 27E	23
Pind Dadu Khan	32 38N	73 5E	39
Pind Malik Oulea	33 25N	72 18E	39
Pindaibas	16 6S	45 50W	54
Pinderton	31 49N	84 7W	48
Pindoba	5 10S	42 49W	54
Pindturra	22 14N	67 23E	39
Pindus, Chain of	39 10N	21 48E	34
Pindus, Mount	39 40N	21 30E	33,59
Pine, *or* Pinaria Isle	24 40N	81 30W	48
Pine Islands	24 35N	81 30W	50
Pine Log	34 29N	84 48W	48
Pine, River	43 18N	89 53W	47
Pine Tree Flat, *See* Norfolk I.			56
Pinega	64 17N	43 40E	27
Pinega River	64 10N	41 50E	27
Pineke	41 34N	27 52E	33
Pinel	40 59N	0 30E	29
Pinerolo	44 50N	7 21E	31
Pines, Isle of	29 31N	83 23W	48
Pinette, River	45 28N	92 20W	47
Pineville	33 29N	80 8W	48
Piney	48 21N	4 21E	15
Ping-hang	35 32N	106 40E	55
Ping-la	24 33N	110 49E	40
Ping-lo	24 23N	110 52E	55
Pingtchuen	25 58N	101 15E	40
Ping-ting	37 50N	113 28E	55
Pinguento	45 24N	14 1E	23
Ping-yang	36 5N	111 32E	55
Ping-yuan	26 32N	105 40E	55
Pinheira	39 23N	8 27W	30
Pinheiro	38 36N	8 45W	30
Pinhel	40 46N	7 1W	30
Pinhel	3 8S	54 55W	54
Pinjar	30 50N	77 0E	39
Pinjarra	32 35S	115 52E	57
Pinmore Cas.	55 11N	4 47W	10
Pinnabar, Mt.	36 26S	148 5E	56
Pinne	52 26N	16 10E	24
‡ Pinneberg	53 41N	9 46E	25
Pinner	51 35N	0 22W	8
Pinnivers	55 28N	5 36W	10
Pino	49 55N	9 21E	31
Pino	45 21N	26 32E	33
Pinos	22 28N	101 17W	49
Pinos del Rey	37 1N	3 48W	30
Pinos, Isle de	21 30N	82 45W	50
Pinotepa	16 35N	98 5W	49
Pins, Point aux	42 18N	81 57W	46
Pinsaguel	43 31N	1 23E	16
Pinsk	52 7N	25 55E	28
Pintes	12 8S	40 44W	54
Pin-ton	36 44N	120 3E	55
Pinven	52 8N	2 4W	8
Pinzon, B.	2 20N	50 20W	54
Pinzon, Vte. R.	1 55N	50 15W	54
Piombino	42 57N	10 32E	31
Piongamah	25 51N	86 31E	39
Piota	46 30N	8 40E	17
Piotrowo	52 42N	16 28E	24
Pioukiarvi	60 46N	30 13E	27
Pipas	67 5N	20 40E	26
Piper	39 20N	24 20E	34
Piperah	24 44N	82 25E	39
Piperno	41 30N	13 10E	31
Pipers Farm *See* Norfolk I.			56
Piper's, R.	41 10S	147 15E	57
Pipira, River	21 20S	50 44W	54
Pipley	21 40N	87 24E	39
Pipos	26 35S	64 56W	53
Pipra	26 5N	81 58E	39
Pipri	37 18N	24 32E	34
Piquet, Berg	32 35S	18 38E	44-1
Piquiry, River	16 53S	56 0W	54
Piracruca	4 6S	41 28W	54
Pirajaura, River	6 50S	62 10W	54
Piranga	20 30S	43 55W	54
Pirapa, River	21 58S	53 13W	54
Pirate Isles	21 10N	108 15E	40,55
Pirates Isles	27 58N	34 38E	43
Piray	18 55S	62 4W	53
Pirguitas	33 30S	67 16W	53
Piriatim	50 9N	32 35E	28
Piritiarvi	61 40N	21 41E	27
Piritu	10 6N	65 6W	52
Pirmasans	49 11N	7 37E	22
Pirn	55 43N	2 54W	10
Pirna	50 55N	13 55E	21
Pirongia	38 4S	175 12E	57
Piranik	43 25N	22 50E	33
Pirti	27 36N	86 6E	39
Pisa Rs.	37 38N	21 38E	34
Pisa, *or* Pisæ	43 45N	10 26E	31,59
Pisagne	45 50N	10 10E	31
Pisagua, Point	19 30S	70 30W	53
Pisalouk	18 20N	99 43E	40
Pisania	13 37N	14 45W	42
Pisano	43 42N	10 34E	31
Pisapejunova, R.	31 34N	99 8W	49
Pisaski	36 59N	21 42E	34
Pisaurum	43 55N	12 55E	59
Piscataquis, R.	45 7N	69 20W	46
Pisciotta	40 4N	15 12E	31
Pisco	13 45S	76 15W	52
Piscuno	22 42S	66 35W	53
Pisek	49 20N	14 9E	23
Pisida	33 3N	11 48E	59
‡ Pisidia	37 48N	31 35E	59
Piskolt	47 35N	22 16E	23
Pismantas	9 46S	69 30W	53
Pisraimpoor	27 45N	75 30E	39
Pissen	57 24N	22 0E	27
Pissevache	46 9N	7 2E	17
Pissot	45 4N	0 38E	16
Pistill	52 58N	4 29W	7
Pistoja	43 57N	10 54E	31
Pistoria	43 58N	10 55E	59
Pisuerga, River	41 33N	4 49W	30
Pisung	25 53N	61 38E	38
Pitambola	28 58S	63 40W	53
Pitangui	19 19S	46 10W	54
Pitangui	24 50S	15 0W	54
Pitangui	24 10S	50 0W	54
Pitcairn's Isles	25 0S	130 10W	1
Pitcaple Cas.	57 19N	2 29W	9
Pitcarity	56 46N	3 6W	9
Pitchlyns	33 3N	88 40W	48
Pitchuga	48 56N	44 38E	28
Pitcorthie	56 14N	2 48W	10
Pitfroy	57 25N	3 26W	9
Pitcur	56 32N	3 11W	10
‡ Pitea	66 0N	18 0E	26
Pitea, River	65 15N	21 35E	26
Pitesti	44 52N	24 48E	33
Pitfour	57 30N	2 2W	9
Pitgarvie	56 48N	2 34W	9
Pithecusa	40 45N	13 52E	59
Pithiviers	48 10N	2 15E	15
Pithorn	30 29N	31 41E	60
Pitianano	40 20N	18 18E	32
Pitic	29 38N	110 56W	49
Pitigliano	42 30N	11 40E	31
Pitkaithly	56 20N	3 25W	10
Pitlessie	56 16N	3 4W	10
Pitlurg Cas.	57 29N	1 56W	9
Pitlurg Ho.	57 24N	1 58W	9
Pitmain Inn	57 5N	4 9W	9
Pitmedden	57 21N	2 11W	9
Pitmilly	56 18N	2 40W	10
Pitmully, W.	56 19N	2 40W	10
Pitminster	50 57N	3 6W	8
Pitos	26 5S	63 3W	53
Pitreavie	56 3N	3 24W	10
Pitres	37 3N	3 18W	30
Pitsey	51 32N	0 34E	8
Pitsligo	57 42N	2 7W	9
Pitt, Ft.	53 0N	108 34W	45-1
Pitt, Isle	3 10S	174 0E	1
Pitt, Mt. *See* Norfolk I.			56
Pitt Town	33 34S	150 51E	56
Pitte, Mth.	24 45N	67 1E	38
Pittenweem	56 13N	2 43W	10
Pittie, Isle	10 50N	72 55E	39
Pitton	51 5N	1 42W	8
Pittsboro' (North Carolina)	35 40N	79 19W	48
Pittsburgh (Pennsylvania)	40 28N	80 3E	47
Pittston	41 20N	75 50W	47
Pittullie	57 42N	2 4W	9
Pityus	43 0N	40 32E	59
Piuma	20 56S	40 53W	54
Piura	5 0S	80 45W	52
Piwar	33 35N	70 1E	38
Pixley	52 3N	2 29W	8
Pizelle	45 14N	7 12E	31
Pizzighettone	45 11N	9 49E	31
Pizzo, T.	30 59N	17 59E	32
Placca	42 7N	19 34E	33
Placentia	45 4N	9 35E	59
Placentia Bay	47 10N	55 0W	45-1
Pladda Isle	55 26N	5 7W	10
Placsa	41 40N	20 3E	33
Plaffeyen	46 45N	7 18E	17
Plaquemine, B.	29 14N	89 30W	48
Plaids	57 48N	4 0W	9
Plain of Bairamitch	39 50N	26 45E	36
Plain of Troy	39 53N	26 18E	36
Plain, Sea of	31 30N	35 33E	37
Plaisance	19 48N	73 5W	50
Plan	49 53N	12 46E	23
Plana, *or* Tabarca Isle	38 9N	0 30W	29
Planasia	42 35N	10 7E	59
Planchenoit	50 40N	4 25E	19
Plancoet	48 32N	2 14W	15
Planos, Isle	22 35N	73 10W	50
‡ Plantagenet	34 42S	117 50E	57
Plantain Garden, R. and Harb.	17 58N	76 15W	50
Plaschmen	55 10N	21 [illegible]	24
Plasencia	41 46N	1 [illegible]	[illegible]
Plasencia	40 7N	5 56W	[illegible]
Plasketts	55 12N	2 3[illegible]	[illegible]
Plassey	23 50N	88 [illegible]	[illegible]
Plasteva	39 38N	45 [illegible]	[illegible]
Plata, Cape	36 5N	5 4[illegible]	[illegible]
Plata, Isle	1 15S	81 [illegible]	[illegible]
‡ Plata, La	29 0S	64 0W	[illegible]
Plata, La (Neyva)	2 18N	75 54W	52
Plata, Rio de la	35 0S	56 50W	53
Platames, R.	39 12N	21 27E	34
Platamona	40 0N	22 42E	33
Platana	41 2N	39 30E	36
Platanales	8 45N	67 2W	52
Platani, River	37 24N	13 14E	32
Platanilla	18 5N	101 59W	49
Platanistos	38 2N	24 33E	34
Plate	53 46N	15 17E	24
Plate, I.	37 46S	176 50E	57
Plate, Point	19 44N	70 40W	50
Plate, River	44 43N	85 28W	47
Platform	19 40N	73 22W	50
Platia	37 28N	22 55E	34
Platia	38 5N	24 9E	34
Platæa	38 14N	23 20E	34
Platona	36 18N	22 54E	34
Platta	46 39N	8 51E	17
Platte R. Little	39 9N	94 32W	47
Plattenberg	33 5S	25 52E	44-1
Plattenbergs Baaken	30 54S	25 4E	44-1
Platting	48 45N	12 47E	22
Plattsburg	44 40N	73 33W	47
Plau	53 27N	12 13E	21
Plau, Lake	53 27N	12 15E	21
Plauen	50 31N	12 8E	22
Plava, Lake	42 40N	20 0E	33
Plavis, R.	45 34N	12 35E	59
Plawsworth	54 50N	1 25W	7
Playa Brava, Ensaya de	23 42S	70 30E	53
Playdon	50 58N	0 44E	8
Playthorne	53 58N	2 16W	7
Plaz	46 37N	9 10E	17
Plaz	46 48N	9 49E	17
Plazilla, La	32 23S	71 17W	53
Pleasant Isle	0 40S	167 35E	41
Pleasley	53 10N	1 14W	7
Pleigne	47 24N	7 18E	17
Plelan	48 0N	2 4W	15
Plemmyrium	37 2N	15 18E	59
Plencia	43 26N	2 57W	29
Plenty, Bay of	37 40S	176 30E	41
Pleoneiz	48 3N	4 14W	15
Ples	57 21N	41 50E	27
Plesguen	48 27N	1 56W	15
Pleshy	51 48N	0 24E	8
Pleska	62 36N	40 55E	27
Plesse	49 58N	18 56E	24
Pleszew	51 57N	17 46E	24
Plettenberg Bay	34 0S	23 30E	44-1
Plevna	43 28N	24 41E	33
Plezidy	48 20N	3 8W	15
Plibischken	54 39N	21 24E	24
Plims	46 50N	9 16E	17
Plinthine and Bay	31 0N	29 33E	59
Ploaghe	40 41N	8 41E	32
Plock	52 36N	19 55E	28
Plockton	57 20N	5 38W	9
Ploen	54 10N	10 25E	25
Ploen, Lake	54 8N	10 26E	25
Ploermel	47 56N	2 24W	15
Ploiesti	44 54N	26 5E	33
Plokapari	38 44N	21 40E	34
Plomb de Cantal Mont	45 2N	2 46E	16
Plombieres	47 57N	6 30E	15
Plonval	48 48N	4 15W	15
Ploskino	52 34N	26 14E	28
Ploskoucha	56 43N	31 18E	27
Plot	46 6N	73 41W	46
Plouay	47 54N	3 32W	15
Ploumeren	48 36N	3 22W	15
Plouncour	48 40N	4 23W	15
Plowden Hills	17 52N	77 35W	50
Plumaton	53 47N	2 57W	7
Plumb, River	47 42N	96 41W	47
Plumbaria	39 5N	8 18E	59
Plumbland	54 45N	3 20W	7
Plume, La	44 0N	0 30E	16
Plumhof	52 36N	9 42E	21
Plumpton	52 8N	1 7W	8
Plumpton, La	54 30N	4 11W	10
Plumstead	52 52N	1 11E	7
Plumtree	52 53N	1 5W	8
Pluscardine Abbey	57 37N	3 20W	9
Pluvialit	27 40N	18 0W	58
Plylstaarts, Isle	22 1S	176 8W	41
Plymouth	43 40N	71 43W	47
Plymouth	50 23N	4 7W	8
Plymouth	44 48N	69 24W	46
Plymouth (Massachusetts)	41 53N	70 38W	47
Plymouth Sound	50 19N	4 8W	8
Plympton, St Mary's	50 23N	4 3W	8
Plymstock	50 21N	4 4W	8
Plymtree	50 49N	3 20W	8
Plynlimmon, M.	52 29N	3 50W	8
Pnigeus	31 11N	27 50E	60
Po della Folle	44 57N	12 30E	31
Po della Maestra	45 0N	12 25E	31
Po di Fossone	45 10N	12 18E	31
Po di Goro	44 48N	12 22E	31
Po di Levante	45 5N	12 20E	31
Po di Volano	44 49N	12 14E	31
Po, Mouths of	44 59N	12 24E	31
Poaking	27 4N	111 40E	40
Pobla	42 14N	0 57E	29
Pobochthnoe	51 23N	45 39E	28
Pochekhon	58 32N	39 10E	27
Po-choo	35 4N	115 28E	55
Pochutla	15 48N	96 30W	49
Pockington	52 43N	1 28W	8
Pocklington	53 56N	0 47W	7
Pococus	14 0S	43 30W	54
Pocupoco	19 44S	64 15W	53
Poczki	46 8N	21 11E	23
Podalia	36 50N	29 52E	59
Podberezie	58 48N	31 22E	27
Podbroze	55 1N	25 45E	27
Podella	15 35N	79 38E	39
Podelsk	61 40N	52 35E	27
Podensac	44 41N	0 27W	16
Podeshti	44 58N	24 15E	33
Podgoritza	42 29N	19 31E	33
Podgorze	50 2N	19 56E	23
Podgorze	52 59N	18 31E	24
Podhayce	49 15N	25 16E	23
Podhorza, River	48 30N	26 35E	23
Podiebrad	50 7N	15 5E	23
Podogora	37 45N	22 2E	34
‡ Podolia	48 38N	28 40E	28
Podolika	57 54N	46 0E	27
Podolsk	55 25N	37 25E	27
Podporim	43 23N	18 4E	33
Podrujevo	42 38N	21 24E	33
Podtcherska	63 42N	57 28E	57
Poduhkiatra	46 40N	27 34E	33
Pœdipady	7 55N	79 55E	39
Poel Isle	53 58N	11 33E	21
Pœmanenus	40 0N	28 4E	59
Poet, Le	44 16N	5 54E	16
Pogolla R.	27 7N	27 8E	44-1
Pogitcha, River	65 0N	170 30E	35
Pogstall	48 20N	15 13E	23
Pogum	53 19N	7 16E	21
Poieux	46 45N	7 7E	17
Poindexter	32 22N	90 8W	48
Poing	28 9N	83 34E	39
Poinhar	43 27N	24 [illegible]	33
Point Galibou	25 15N	31 41E	43
Point Lake	65 5N	113 30W	45-1
Point Pleasant	38 56N	82 5W	47
Point, Pier	43 10S	148 0E	57
Point Ross and Farm. *See* Norfolk I.			56
Pointe, La	13 46N	1 37E	16
Poissine	46 50N	6 41E	17
Poitiers	46 35N	0 21E	15
Poitou	46 35N	0 30W	14
[illegible]x	49 47N	1 58E	15
[illegible]ana	45 40N	22 31E	23
[illegible]ojar	44 5N	102 5E	35
[illegible]ojevsk	59 4N	56 7E	27
Pokatka, River	64 5N	60 55E	35
Pokchensk	63 46N	44 40E	27
Pokemouch	47 38N	64 52W	46
Pokhri	32 44N	76 8E	39
Pokoe	59 45N	124 50E	35
Pokoto River	3 18N	60 36W	52
Pokrov	55 50N	38 59E	27
Pokrovsk	51 26N	46 1E	28
Pokrovsk	44 33N	42 5E	28
Pokrovsk	56 27N	34 39E	27
Pokrovsk	62 8N	45 27E	27
Pokrovska	64 15N	38 0E	27
Pokrzydow	53 19N	19 22E	24
Pokur	26 28N	74 22E	39
Pokurn	26 40N	72 4E	39
Pokurn	26 37N	72 25E	39
Pol Castro	38 7N	21 27E	34
Pol Ewe Inn	57 47N	5 35W	9
Pola	44 52N	13 53E	23,59
Pola, Cape Sta.	38 12N	0 31W	29
Polachy	10 35N	77 4E	37
‡ Poland	52 30N	12 0E	28
Polangen	55 54N	21 10E	27
Polar Sea	74 0N	114 0W	45
Polarra	36 47N	2 4W	29
Polchinki	54 36N	44 41E	27
Poldean	55 16N	3 24W	10
Pole	24 0N	73 15E	39
Pole	20 45N	87 5W	50
Polea	38 32N	22 58E	34
Polekraichti	43 16N	25 33E	33
Polemonium	41 4N	37 27E	59
Polenshaw	17 35N	80 49E	39
Polentzke	51 59N	12 25E	21
‡ Polesina	45 1N	11 52E	31
Polesworth	52 37N	1 37W	8
Polgar	47 53N	21 7E	23
Poli	41 56N	12 52E	31
Poliani	37 9N	22 8E	34
Policastro	40 2N	15 32E	32
Policastro, Gulf of	39 56N	15 34E	32
Polichene	37 13N	22 52E	34
Policoro	40 10N	16 38E	32
Policzka	49 38N	16 17E	23
Poliero	40 23N	23 23E	33
Polignano	40 59N	17 15E	32
Poligny	46 50N	5 42E	15
Polikandros	36 37N	24 54E	34
Polillo, Isle	15 0N	121 54E	40
Polinino	41 39N	0 16W	29
Polino	36 45N	24 39E	34
Politika	38 35N	23 34E	34
Polkemmet	55 52N	3 48W	10
Polkerris Bay	50 18N	4 42W	8
Polkevitz	51 30N	16 6E	24
Polia	40 24N	15 25E	32
Pollentia	44 48N	8 0E	59
Pollenza	39 53N	3 6E	29
Pollenza Bay	39 54N	3 11E	29
Pollina	37 58N	14 11E	32
Pollina	40 32N	23 30E	60
Pollina, *or* Polloni	40 38N	19 25E	33,60
Pollina, Mount	40 0N	16 6E	32
Pollnow	54 8N	16 40E	24
Pollock	56 49N	5 37W	9
Pollock Shaws	55 50N	4 18W	10
Polloe Plains	37 54S	143 8E	56
Polnaddy	55 10N	4 14W	10
Polmaise	56 7N	3 52W	10
Polment	56 0N	3 42W	10
Polmont	55 59N	3 42W	10
Polmood	55 32N	3 25W	10
Polnitz	50 46N	11 53E	22
Polnoon Cas.	55 43N	4 16W	10
Polom	57 43N	53 21E	27
‡ Polonina	48 40N	23 20E	23
Polora	18 5S	65 45W	52
Polotzk	55 20N	29 4E	27
Polovino	56 55N	47 41E	27
Polquhairn	55 25N	4 26W	10
Polsbrokedam	51 59N	4 53E	18
Polskeoch	55 18N	4 4W	10
Polskoi	56 20N	40 25E	27
‡ Poltava	49 53N	32 53E	28
Poltava	49 33N	34 36E	28
Poltavsk	51 54N	54 0E	28
Poltiebur	56 6N	4 8W	9
Polur	41 43N	28 40E	33
Polworth	55 44N	2 24W	10
Polybotum	38 45N	31 5E	59
Polytimepus, Fl.	39 30N	67 0E	58
Polzin	53 46N	16 7E	24
Poma Cachi	24 23S	67 5W	53
Pomabamba	19 54S	63 42W	53
Pomba Bay	12 50S	40 30E	43
Pombal	39 54N	8 34W	30
Pomba	2 10S	51 40W	54
Pombalinho	39 57N	8 21W	30
Pombas	39 16N	8 13W	30
Pomela	43 26N	10 32E	31
‡ Pomerania	53 53N	15 3E	24
Pomeroy	54 36N	6 56W	12
Pomeroy Ch.	54 34N	6 49W	12
Pomiecsyn	54 25N	18 10E	24
Pomo, Isle	43 8N	15 28E	31
Pomona Isle	59 0N	3 18W	9
Pomosdin	61 52N	53 53E	27
Pompeii	40 45N	14 30E	59
Pompeii, Præsidium	43 30N	21 32E	59
Pompeii (Ruins)	40 46N	14 28E	32
Pompeiopolis	41 28N	34 24E	59
Pompelopolis	36 48N	34 30E	59
Pompejano	45 26N	10 0E	31
Pomy	46 45N	6 41E	17
Ponany	10 45N	75 58E	39
Ponce	17 58N	66 42W	50
Pondicherry	12 8N	79 52E	39
Pond's Bay	72 50N	76 0W	45-1
Ponduu	25 7N	91 45E	39
Ponevjej	55 46N	24 20E	27
Ponghill	50 53N	3 27W	8
Pongsom	10 45N	103 57E	40
Ponis	56 59N	5 44W	9
Ponoi	67 2N	41 10E	27
Ponpnaro Kasfron	38 12N	21 51E	34
Pons	45 34N	0 36W	16
Pons	41 52N	1 6E	29
Pons (Eni	47 20N	[illegible] 20E	59
Pons Servilli	41 14N	20 38E	59
Pons Zita	33 16N	11 9E	59
Ponsonby	54 25N	3 24W	7
Pont	46 40N	6 19E	17
Pont à Marque	50 31N	3 6E	15
Pont-à-Mousson	48 54N	6 5E	15
Pont au Beaux	48 38N	1 21W	15
Pont Audemer	49 23N	0 29E	15
Pont au Mur	45 50N	2 41E	16
Pont Charra	45 25N	6 2E	16
Pont Château	47 26N	2 6W	15
Pont Croix	48 2N	4 30W	15
Pont d'Ain	46 3N	5 19E	16
Pont de l'Arche	49 19N	1 10E	15
Pont de Rodes	44 40N	1 27E	16
Pont Farcy	48 56N	1 2W	15
Pont Garaby	44 56N	3 9E	16
Pont Gibaud	45 49N	2 51E	16
Pont l'Abbé	47 52N	4 16W	15
Pont l'Evêque	49 17N	0 11E	15
Pont Roide	47 23N	6 47E	15
Pont Rosseau	47 11N	1 34W	15
Pont Salars	44 16N	2 42E	16
Pont St Prix	48 46N	3 46E	15
Pont sur Saône	47 41N	6 3E	15
Pont sur Yonne	48 17N	3 13E	15
Ponta da Cruz	31 37N	16 57W	42
Ponta da Galera	31 43N	17 12W	42
Ponta do Sol	31 40N	17 7W	42
Pontaix	44 46N	5 15E	16
Pontal	10 24S	49 3W	54
Pontarion	46 0N	1 49E	16
Pontarlier	46 54N	6 23E	15
Pontassieve	43 47N	11 25E	31
Pontchartrain, L.	30 17N	90 0W	48
Ponte	45 23N	7 36E	31
Ponte	46 35N	9 51E	17
Ponte Corvo	41 28N	13 38E	31
Ponte Tresa	45 58N	8 52E	17
Pontefract	53 42N	1 18W	7
Ponteland	55 3N	1 44W	7
Pontesbury	52 38N	2 51W	8
Pontevedra	42 24N	8 37W	30
Pontevedra, Ria	42 23N	8 46W	30
Pontgand	48 16N	2 42W	15
Pontia	40 58N	13 0E	59
Pontiac	42 43N	83 18W	47
Pontianah	0 5S	109 36E	40
Pontica	40 21N	36 54E	59
Pontiko Nisi	39 3N	23 22E	34
Pontine Marshes	41 25N	13 4E	31
Pontivy	48 5N	3 0W	15
Pontiaville	46 42N	7 8E	17
Ponto Laut Isle	3 40S	116 33E	40
Ponto Laut Strait	3 30S	116 15E	40
Pontoise	49 3N	2 5E	15
Ponton, Great	52 52N	0 30W	8
Pontons	43 48N	0 56W	16
Pontorson	48 35N	1 33W	15
Pontremoli	44 26N	9 55E	31
‡ Pontus	40 25N	38 0E	59
Pontypool	51 42N	3 1W	8
Ponurovka	52 10N	33 10E	28
Ponza, Isle	40 55N	12 58E	32
Poodella	15 42N	79 40E	39
Poodoocottah	10 22N	78 53E	39
Pool	53 54N	1 38W	73
Pool Delak	34 48N	51 2E	38
Pool, Sth.	50 16N	3 42W	8
Poolabrishim, R.	35 57N	57 15E	38
Poolasir	28 24N	74 30E	39
Pooldaragh	52 23N	6 33W	13
Poole	50 43N	1 59W	8
Poole	24 0N	73 20E	39
Poolejee	28 17N	68 40E	39
Poolkee, Rs.	30 46N	62 18E	38
Poolmurr	20 5N	75 30E	39
Poolshone Head	52 36N	6 13W	13
Pooltiel, Loch	57 28N	6 42W	9
Poonah	18 25N	73 56E	39
Pooneh	33 42N	74 25E	39
Poondy	18 55N	85 42E	39
Poor Bunder	21 40N	69 46E	39
Poor Head	51 48N	8 6W	13
Poorally Pass	26 49N	66 0E	38
Pooringh-y-jallah, R.	38 0S	142 57E	56
Poormah	21 33N	81 4E	39
Poorna, River	21 5N	75 56E	39
Poorna, R.	21 0N	76 3E	39
Poort Karroo	33 20S	19 55E	44-1
Poorton, N.	50 47N	2 40W	8
Pooshte Badman	33 14N	56 49E	38
‡ Popadia	48 36N	23 50E	23
Popavaka	60 14N	37 29E	27
Popayan	2 25N	76 59W	52
Pophotz	54 37N	9 28E	25
Popoli	42 9N	13 56E	31
Poppelau	50 51N	17 46E	24
Poppenbuttel	53 41N	10 6E	25
Poppingavier	53 5N	5 44E	18
Poppleton	53 59N	1 8W	7
Poprad	48 59N	20 14E	23
Popuandua	26 9S	50 33W	54
Populonium	43 6N	10 33E	59
Pora, Po.	2 15S	99 45E	40
Poraparana, R.	0 30S	71 0W	52
Poray, R.	17 2S	63 0W	52
Porcarizza	45 17N	11 12E	31
Porco	19 52S	65 38W	53
Porcos	1 25S	63 54W	52
Porcuna	37 53N	4 9W	30
Porcy	48 55N	1 11W	15
Pore	5 28N	72 47W	52
Porelsk	58 46N	48 15E	27
Porentrui	47 24N	7 5E	17
Poretchie	55 11N	31 28E	27
Poretta	44 9N	10 57E	31
Porgoritz	42 45N	19 33E	33
Porictche	52 38N	28 39E	28
Porirua, Har.	41 6S	174 55E	57
Porkhov	57 38N	29 32E	27
Porling	47 48N	11 7E	22
Pornbach	48 36N	11 23E	22
Poro-pitong	30 25N	89 40E	35
Poros	37 29N	23 29E	34
Poros, I.	37 31N	23 30E	34
Porosero	62 20N	32 35E	27
Porphyrion	33 38N	35 27E	37
Porphyrites, M.	27 30N	39 10E	60
Porquera	42 4N	7 48W	30
Porquerolles, Isle	43 1N	6 13E	16
Porri Rocks	36 43N	14 56E	32
Porrino	42 10N	8 35W	30
Porros	38 9N	20 47E	34
Porrotna	43 1N	11 18E	31
Porry, R.	31 0S	149 34E	56
Porsal Rocks	48 36N	4 44W	15
‡ Porsange, F.	70 29N	25 50E	26
Porsgrund	59 38N	9 37E	26
Port Ægylla	36 15N	26 37E	36
Port Annan	54 58N	3 17W	10
Port Antonio	18 11N	76 28W	50
Port Arthur	43 15S	148 0E	57
Port au Prince	18 35N	72 18W	50
Port Baltic	59 19N	24 11E	27
Port Barnet	41 9N	79 8W	47
Port Blanc	25 46N	34 20E	43
Port Boue	43 22N	5 1E	16
Port Burwell	42 41N	80 52W	46
Port, Castle	54 40N	4 28W	10
Porth Cawl, Hr.	51 28N	3 43W	8
Port Dalrymple	41 10S	146 52E	57
Port Davey	43 20S	146 5E	57
Port Erin	54 4N	4 47W	7
Port Fairey	38 23S	142 15E	56
Port Fermo	43 12N	13 48E	31
Port Float	54 47N	5 0W	10
Port Frederick	41 15S	146 31E	57
Port Galibou	25 19N	34 40E	43
Port Glasgow	43 15N	77 0W	47
Port Gordon	57 39N	3 3W	9
Port Gore	41 0S	174 10E	57
Port Hardy	40 42S	173 55E	57
Port Hood	46 4N	61 36W	46
Port Hope	33 50N	78 25W	46
Port Iwaka	35 48N	23 6E	34
Port Jackson	33 46S	151 20E	41
Port Jolly	43 52N	64 54W	46
Port Letterew	57 40N	5 22W	9
Port Logan	54 43N	4 57W	10
* Port Macquarrie	46 33S	167 47W	57
Port Magee	51 52N	10 20W	13
Port Maria	18 23N	76 54W	50
Port Mary	54 47N	3 57W	10
Port Murray	54 3N	4 44W	7
Port Nessock	54 41N	4 56W	10
Port Nicholson	41 20S	174 53E	57
Port Oriel	53 40N	6 14W	12
Port Otako	45 45S	170 39E	57
Port Pegasus	47 10S	167 30E	57
Port Phillip	38 8S	144 50E	56
Port Royal	38 7N	77 10W	47
Port Royal	43 41N	5 12E	16
Port Royal	32 12N	80 40W	48
‡ Port Royal	18 0N	76 43W	50
Port Royal (Martinique)	14 37N	61 2W	50
Port S. Marie	44 15N	0 24E	16
Port Sonachen	56 22N	5 10W	10
Port Sorell	41 13S	146 41E	57
Port Stephens	32 43S	152 10E	56
Port Two People	34 58S	118 11E	57
Port William	38 40N	85 7W	47
Port Yarrock	54 42N	4 21W	10
Portuelos	17 24N	100 24W	49
Portadown	54 25N	6 27W	12
Portaferry	54 22N	5 33W	12
Portage	48 18N	75 48W	46
Portage, Bay	45 42N	82 4W	46
Portage, Fort	41 22N	83 44W	47
Portage, River	47 5N	72 14W	46
Portaguesa, River	6 12N	67 57W	52
Portalban	46 55N	6 58E	17
Portalegre	18 2S	39 20W	54
Portalegre	5 50S	39 12W	54
Portalegre	39 19N	7 18W	30
Portandik	18 20N	16 5W	42
Portario	40 18N	23 13E	33
Portarlington	53 9N	7 12W	13
Portbane	55 13N	7 32W	12
Portblain	57 35N	5 40W	9
Portdinlleyn	52 57N	4 35W	7
Portel	38 17N	7 24W	30
Portercorkie	54 40N	4 57W	10
Porteros	43 1N	6 24E	16
Portes	44 14N	4 1E	16
Portglenone	54 53N	6 28W	12
Portgower	58 5N	3 43W	9
Porthpymteel, Pt.	51 52N	5 8W	8
Portillo	19 50N	77 10W	50
Portimao	37 11N	8 28W	30
Portincross	55 42N	4 52W	10
Portingscale	54 37N	3 11W	7
Portishead	51 28N	3 47W	8
Portland	42 22N	79 33W	47
Portland	50 34N	2 26W	8
‡ Portland	18 9N	76 30W	50
Portland Bill	50 31N	2 27W	8
Portland, B.	38 20S	141 40E	56
Portland, C.	40 48S	148 2E	57
Portland, Isle	50 34N	2 26W	8
Portland, Isles	3 3S	149 15E	41
Portland, Kees.	17 45N	77 6W	50
Portland (Maine)	43 40N	70 15W	47
Portland, N.	44 50N	70 0W	46
Portland, Point	17 43N	77 8W	50
Portland, Ridge	17 45N	77 12W	50
Portland, *or* Sola Rock	17 2N	77 30W	50
Portlaw	52 17N	7 19W	13
Portlemouth	50 14N	3 44W	8
Portlethon	57 3N	2 9W	9
Portlock	51 13N	3 34E	8
Portmahomack	57 51N	3 47W	9
Portmarnock	53 26N	6 8W	12
Portmoak	56 12N	3 19W	10
Portmore	55 43N	3 12W	10
Portnacroish	56 37N	5 21W	10
Portnahaven	55 41N	6 30W	10
Portnelian	56 17N	4 30W	10
‡ Portneuf	47 0N	72 0W	46
Portneuf	48 32N	69 4W	46
Portneuf, River	48 32N	69 3W	46
Porto Alegre	29 5S	51 6W	54
Portobello	55 58N	3 8W	10
Porto Bello	9 35N	80 1W	52
Porto Calvo	8 50S	35 32W	54
Porto d'Anzo. *See* Envs. of Rome			31
Porto da Cruz	31 46N	16 50W	42
Porto da Ribeira da Janella	31 51N	17 9W	42
Porto da Serra da Agoa	31 49N	17 6W	42
Porto Fino	44 19N	9 12E	31
Porto Greco	41 51N	16 12E	31
Porto, Gulf of	42 17N	8 37E	31
Porto Mains	31 52N	17 10W	42
Porto Moral	37 56N	6 27W	30
Porto Mouth	15 34N	61 26W	50
Porto Nova	31 39N	16 49W	42
Porto Novo	11 32N	79 40E	39
Porto Real	36 31N	6 11W	30
Porto Santo (Madeira)	32 20N	16 30W	42
Porto S. Maria	36 34N	6 13W	30
Porto, V. N. de	41 9N	8 33W	30
Porto Vecchio	41 36N	9 17E	31
Porto Vecchio, Gulf of	41 36N	9 19E	31
PortonCraigFerry	56 26N	2 50W	10
Porture, Lake	54 33N	6 17W	12
Portree	57 26N	6 12W	9
Portsea	50 48N	1 6W	8
Portseni	45 12N	23 21E	33
Portsmouth	50 48N	1 6W	8
Portsmouth (New Hampshire)	43 5N	70 49W	47
Portsmouth (Ohio)	38 42N	83 0W	47
Portsoy	57 41N	2 43W	9
‡ Portugal	39 20N	7 51W	30
Portugalete	43 20N	3 2E	30
Portugalite	21 12S	66 30W	53
Portuguese Fort	25 56S	32 30E	44-1
Portumna	53 6N	8 13W	13
Porturlin	54 19W	9 40W	12
Portus Magnus	35 40N	0 40W	58
Portvadie, Ca.	55 53N	5 17W	10
Porva	20 53S	175 11E	57
Pory	22 22N	82 28E	39
Posada	40 36N	9 42E	32
Posadas	37 45N	5 3W	30
Poschiavo	46 20N	10 1E	17
Poschiavo, Lake	46 18N	10 2E	17
Poscitel	43 11N	17 50E	33
Posega	45 20N	17 45E	23
‡ Posen	52 20N	17 0E	24
Posen	52 24N	16 51E	24
Posesta	45 14N	26 14E	33
Posidium	35 57N	26 50E	59
Posidium, Pr.	37 17N	34 18E	59
Posidium, Pr.	40 12N	14 50E	59
Posiepol, C.	41 3N	37 55E	36
Posnick	50 41N	11 41E	24
Posrega	43 20N	19 57E	34
Possession Isle	26 40S	15 15E	43
Posso	55 34N	3 18W	10
Post	36 9S	57 35W	53
Post	45 26N	80 23W	46
Post	45 22N	79 26W	46
Post, H. B. Co.	47 25N	79 53W	46
Post of the Hudson's Bay Company	46 7N	75 45W	46
Posta, Fort	41 48N	8 44W	30
Posteberg	50 21N	13 46E	22
Postel	51 17N	5 10E	18
Postenny	48 3N	17 49E	23
Postilions, The (Islands)	6 50S	119 5E	40
Postling	51 6N	1 3E	8
Postnicken	54 55N	20 48E	24
Postoialoi	56 19N	48 28E	27
Pota	19 30N	77 0E	39
Potami	37 30N	23 17E	34
Potami	39 28N	20 4E	34
Potamia	40 44N	32 35E	59
Potamo	39 37N	19 52E	34
Potamos C.	34 58N	26 53E	36
Potamounia	38 13N	24 75E	36
Pothurn	55 21N	3 18W	10
Potchekin	50 45N	32 8E	28
Potchi Dover	49 14N	44 51E	28
Poteau, River	35 19N	94 20W	48
Poteau, Le	44 12N	0 19W	16
Potee	31 25N	67 23E	38
Potengi, *or* Grande River	5 48S	35 33W	54
Potentia	40 38N	15 52E	59
Potenza	40 36N	15 50E	32
Potenza, River	43 27N	13 40E	31
Potes	43 10N	4 28W	30
Pothe	27 38N	76 18E	39
Pothier, Lake	47 18N	74 48W	46
Poti	42 4N	41 35E	28
Poti	42 10N	41 40E	36
Potidma	40 9N	23 23E	59
Potomac, River	38 5N	76 20W	47
Potomac, River	36 10N	80 5W	48
Potosi	19 33S	65 21W	53
Potosi	38 10N	91 20W	49
Potosi (Missouri)	37 57N	90 40W	47
Potosi, Cerro del, Mine	22 0N	100 12W	49
Potrero	26 4S	66 9W	53
Potreros	24 10S	63 30W	53
Potreros de S. Bernardo	25 51S	59 43W	53
Potsdam	52 22N	13 3E	24
Potter	52 11N	0 26W	7
Potter, River	52 54N	6 3W	13
Potton	52 7N	0 13W	8
Potzou	42 40N	41 37E	28
Pouancé	47 44N	1 10W	15
Poucheux	48 6N	6 34E	15
Poudoj	61 52N	36 25E	27
Poughill	50 52N	4 37W	8
Poughkeepsie	41 48N	73 51W	47
Pouhiai, Wakatu, *or* White I.	37 30S	177 13E	57
Pouleldino	60 42N	50 18E	27
Pouilly	47 18N	2 58E	15
Pouiskoi	64 1N	49 39E	27
Poulino	50 30N	28 9E	28
Poulisdous	3 35N	73 30E	52
Poulmud	39 24N	63 54E	38
Poulnish	56 53N	5 43W	9
Poulo Nias Isle	1 15N	97 40E	40
Poulo Pinang Isle	5 25N	100 20E	40
Poulton	53 51N	2 59W	7
Poulton	51 42N	1 53W	8
Poumankat	1 8N	109 6E	40
Pouna, Point	6 55S	39 40E	43
Poundrasir	28 5N	73 52E	39
Poundstock	50 47N	4 33W	8
Poung	31 5N	106 20E	55
Pounga	8 10S	98 30E	40
Pourcieux	43 27N	5 46E	16
Poustaretsk	62 10N	164 50E	35
Poustozersk	67 26N	52 20E	27
Poutivl	51 20N	34 17E	28
Pouts	46 59N	6 45E	17
Poutskoi	61 47N	42 38E	27
Pouzat, Le	44 55N	4 28E	16
Poverty Bay	38 40S	178 10E	41
Povgul	28 21N	72 50E	39
Povienetz	62 50N	34 42E	27
Povingland	52 34N	1 20E	8
Povoa	39 31N	7 23W	30
Povoa	38 15N	7 12W	30
Povoacao Do Ca.	31 44N	16 44W	42
Povoacas do Magdalena	31 42N	17 9W	42
Povolsk	57 11N	43 21E	27
Powaen	26 7N	82 45E	39
Pow-ching	28 2N	118 20E	55
Pow-choo	34 52N	110 18E	55
Powell's Isles	61 0S	47 0W	1
Powelton	33 21N	82 53W	48
Powgavie	56 26N	3 9W	10
Powick	52 9N	2 14W	8
Powiedz	52 25N	17 52E	24
Pownaur	20 44N	78 38E	39
Pownee	20 49N	79 30E	39
Powrie	24 21N	86 30E	39
Powtrail, W.	55 21N	3 43W	10
Poxim	9 51S	35 56W	54
Poxwell	50 39N	2 22W	8
‡ Poyais	15 25N	85 0W	49
Poyais	15 12N	85 8W	50
Po-yang	29 18N	116 0E	40
Poyang, Lake	29 20N	116 10E	55
Poyares	1 5S	63 0W	52
Poyntzfield	57 39N	4 10W	9
Pozaro, F.	22 58S	62 52W	53
Pozo del Tigre	29 54S	63 48W	53
Pozo, El	33 35S	65 38W	53
Pozo Estrecho	37 48N	1 2W	29
Pozo, Jn. Antonio	27 38S	61 9W	53
Pozo Qumili	28 3S	61 50W	53
Pozo, Sixto	27 41S	61 45W	53
Pozo, Verde	24 40S	63 0W	53
Pozoblanco	38 20N	4 36W	30
Pozolorente	39 5N	1 41W	29
Pozos, Pta. de los	41 40S	64 50W	53
Pozuzel	40 51N	1 28W	29
Pozuzo	9 40S	74 17W	53
Pozuzu, River	9 50S	73 48W	53
Pozzallo	36 46N	14 51E	32
Pozzelli Tower	40 47N	17 40E	32
Praam Berg	29 17S	24 52E	44-1
Prada	46 20N	9 27E	21
Pradanos	42 42N	4 19W	30
Pradellica	44 45N	3 57E	16
Prades	41 21N	0 56E	29
Prades	42 37N	2 25E	16
Pradilla	42 15N	3 5W	30
Prado	17 22S	39 7W	54
Prado	1 27S	54 35W	54

Names.	Lat.	Long.	No. of Map.
Prænestc, See Envs. of Rome	41 53N	12 37E	31,50
Præsidium Anct.	20 30N	35 17E	45
‡ Praestoe	55 12N	12 0E	25
Praestoe	55 5N	12 2E	25
Prætorium	45 15N	16 30E	50
Prætorium	43 35N	16 0E	50
Praga	52 15N	21 5E	23
Prague	50 4N	14 24E	23
Prahusta	40 55N	24 14E	35
Prail Castle	56 37N	2 29W	9
Prairie Bluff	32 9N	87 29W	46
‡ Prairie, La	45 23N	73 30W	46
Prairie, La	45 27N	73 30W	46
Prairie, Mount	34 38N	92 30W	48
Prairie, River	39 55N	93 45W	47
Prairie, River	47 3N	94 25W	47
Prairie, Lit. River	36 18N	89 40W	48
Prairie, Lit. River	40 30N	89 39W	47
Prajano	40 36N	14 31E	32
Prangins	46 24N	6 16E	17
Prasias, L.	41 10N	23 18E	59
‡ Prasil	36 0N	35 0E	38
Prasomisi	39 30N	24 9E	34
Prassonise	35 37N	24 19E	34
Prasti, C.	39 48N	19 36E	34
Prastio	36 43N	22 31E	34
Prasto	37 15N	22 41E	34
Pratas, Isles	20 40N	116 55E	40
Pratica	41 37N	12 45E	31
Prato	43 57N	9 8E	31
Prato Vecchio	43 46N	11 44E	31
Prats	41 56N	2 29E	16
Prats de Lissanes	42 0N	2 2E	29
Pratteien	47 31N	7 41E	17
Pratza	43 40N	18 42E	33
Pravenita	51 21N	17 4E	24
Prautoy	47 30N	5 18E	15
Pravadi	43 11N	27 31E	33
Pravoloroyskaia	50 23N	41 58E	28
Prawe Point	50 13N	3 42W	8
Prayeres	31 46N	17 13W	42
Pras	46 45N	9 24E	17
Prazeres	14 11S	55 32W	54
Pre S. Didier	45 45N	6 56E	31
Preboi	43 31N	19 27E	33
Precely Mt.	51 58N	4 45W	8
Prechistoe	56 26N	40 24E	27
Precoin	56 8N	3 56W	9
Predmir	49 10N	18 30E	33
Prees	52 53N	2 30W	7
Preesall	53 55N	2 59W	7
Preetz	54 17N	10 15E	25
Pregaro	43 1N	12 10E	31
Pregel, River	54 41N	20 22E	24
Pregoes	38 42N	8 30W	30
Pregradnoe	45 25N	41 18E	28
Prehodat	44 12N	16 37E	33
Prekop	43 7N	21 51E	33
Premeira Rocks	13 15N	94 40E	39
Premitl	40 21N	20 24E	33
Premnay	57 10N	2 30W	9
Premnia	18 10N	31 0E	58
Premuda, Isle	44 20N	14 40E	22
Prendergast	51 49N	4 58W	8
Prendwick	55 25N	2 0W	7
Prenzlow	53 18N	13 43E	24
Preobagenia, Isle	56 40N	170 0W	35
Preparis, Isle	15 0N	94 0E	35
Prepor	45 22N	24 25E	33
Prerowdorf	54 21N	12 34E	24
Presba	41 4N	21 4E	33
Presburg	48 9N	17 7E	23
Prescot	44 43N	75 30W	46
Prescott	53 26N	2 49W	7
‡ Presentation, La	45 41N	73 3W	46
Presenzano	41 22N	14 3E	31
Preservation Pt. and I.	46 1S	166 15E	57
Presidio	30 48N	64 10W	53
Press West	55 5N	2 12W	10
Presteign	52 17N	2 58W	8
Prestholm, I	53 19N	4 2W	7
Preston	53 46N	2 42W	7
Preston	53 48N	0 11W	7
Preston	56 35N	2 52W	15
Preston	54 20N	1 52W	7
Preston	52 26N	0 43W	8
Preston	52 44N	2 26W	8
Preston	55 48N	2 20W	10
Preston Bagot	52 19N	1 43W	8
Preston (Haddington)	55 57N	2 58W	10
Preston, K.	55 59N	2 49W	10
Preston, Long	54 1N	2 16W	17
Preston, L.	33 2S	115 40E	57
Preston, R.	33 30S	115 46E	57
Prestonburg	37 43N	82 42W	48
Prestova	41 49N	24 35E	33
Prestwick	55 30N	4 36W	10
Pretchistensk	55 11N	44 32E	27
Preto, River	12 9S	45 55W	54
Pretc, River	8 0S	70 12W	52
Pretot	49 19N	1 27W	15
Preish	51 42N	12 50E	24
‡ Prettigaw	46 53N	9 50E	17
Pretzel	52 57N	11 21E	21
Previsa	38 58N	20 46E	34
Prezesti	46 33N	26 50E	33
Priaman	0 40S	100 12E	40
Priapus	40 24N	27 20E	59
Price, Cape	13 30N	93 10E	40
Priddy	51 15N	2 39W	8
Pridvoric	42 32N	18 22E	33
Priebus	51 29N	14 58E	24
Priepeta, River	51 7N	30 20E	28
Priepol	43 7N	19 41E	33
Priest Haggard	52 17N	6 56W	13
Priest, I.	58 0N	5 27W	9
Priestburg	51 55N	2 3W	8
Priestbury	53 16N	2 8W	7
Priestcliff	53 14N	1 49W	7
Priestleigh	51 9N	2 31W	8
Priestman, R.	18 9N	76 21W	50
* Prim, River	17 25N	55 10E	35
Primara, Point	44 31N	12 18E	31
Primatestown	53 34N	6 25W	12
Primavera, River	6 18S	48 26W	54
Primis Parva	22 25N	32 5E	58
Primolano	46 0N	11 50E	31
‡ Prince Edward	44 3N	77 25W	46
Prince Edward's Bay	44 0N	77 0W	46
Prince Edward's I.	45 20S	39 30E	1
‡ Prince Edward's Isle	46 30N	63 10W	46
Prince Regente	5 33S	44 25W	54
Prince Regent's B.	76 20N	65 0W	45-1
Prince Regent's Inlet	75 0N	90 0W	45-1
Prince Regent's River (New Holland)	15 20S	125 5E	41
Prince Royal Harb.	35 4S	117 52E	57
Prince Rupert's B.	15 35N	61 26W	50
Prince of Wales' Islands	55 30N	133 0W	45-1
Prince of Wales' Isles	15 0S	147 0W	1
Prince Town (Prince Edward's Isle)	46 36N	63 47W	46
Prince William's Sound	60 0N	146 20W	45-1
Prince's County	46 40N	64 5W	46
Princes Island	6 30S	105 18E	40
Prince's Isle	1 28N	7 25E	42
Princess Royal Islands	52 30N	130 0W	45-1
Princetoun	38 22N	87 33W	47
Princesa	5 18S	37 8W	54
Principe Regente	5 23S	44 25W	54
‡ Principato, Citra	40 24N	15 25E	32
‡ Principato, Ultra	41 6N	15 6E	32
Principe	29 25N	104 30W	49
Principe de Beira, Ft.	12 22S	64 46W	52
Principe, V. do	18 51S	43 40W	54
Principe, V.N. do	28 35S	50 36W	54

Names.	Lat.	Long.	No. of Map.
Principe, Villanova de	6 8S	37 30W	54
Pringy	45 29N	2 51E	15
Prinkemen	51 31N	13 50E	24
Printian Isle	6 6N	102 47E	40
Prior, Cape	43 33N	8 15W	30
Prior Linn	55 4N	2 54W	10
Priors Cleeve	52 9N	1 54W	8
Priors Ditton	52 30N	2 34W	8
Pripet, R.	51 7N	30 20E	28
Pripri	13 5N	99 40E	40
Prise Norton	51 47N	1 32W	8
Prisrend	42 4N	20 57E	33
Pristina	42 25N	21 18E	33
Pritschwitz	51 19N	14 19E	21
Pritzig	54 9N	16 49E	24
Pritzwalk	53 10N	12 7E	21
Privainaia	50 59N	40 0E	28
Privas	44 44N	4 36E	16
Proa	8 40S	114 26E	40
Proag	55 48N	6 6W	10
Probencio	39 26N	2 37W	29
Probolingo	7 52S	113 12E	40
Proboque	38 23S	72 20W	53
Procida, Isle	40 45N	14 0E	31
Prodano	37 1N	21 31E	34
Prodel	51 18N	12 30E	21
Proenaina	45 53N	28 44E	24
Projen	45 22N	24 14E	33
Prokchina	60 42N	37 28E	27
Prokoptsova	61 4N	43 9E	27
Prokul	55 34N	21 15E	24
Proleika	49 31N	45 1E	28
Proitz	51 26N	12 24E	21
Promasens	46 36N	6 50E	17
Prome	18 50N	95 19E	35
Promona	43 55N	16 10E	33
Promontorium Album	33 12N	35 6E	37
Promsino	54 23N	46 36E	27
Prona	48 53N	18 30E	23
Pronoe	65 29N	12 8E	26
Pronsdorf	53 57N	10 32E	25
Pronek	54 8N	39 25E	28
Proos	34 32S	142 48E	56
Properhinee	50 51N	2 42E	19
Prophet's Town	40 30N	86 44W	47
Prophthasia	31 40N	61 30E	58
Propiha	9 59S	37 0W	54
Propontis	40 37N	28 0E	59
Propriano	41 41N	8 54E	31
Proschium	38 28N	21 24E	34
Proschyna	38 36N	23 13E	34
Proscremano	44 42N	9 30E	31
Proskourov	49 21N	27 5E	28
Prosperous	53 18N	6 45W	13
Proson Glen	56 48N	3 10W	9
Prosser's R. and B.	42 34S	147 57E	57
Prote, Id.	37 2N	21 34E	34
Proter	54 27N	13 35E	24
Proter Bay	54 22N	13 40E	24
Protzel	52 30N	13 56E	21
Proujany	52 37N	24 24E	28
Provence	46 53N	6 44E	17
‡ Provence	43 35N	6 0E	14
Provenzale, Port	42 2N	8 38E	31
Providence	41 50N	71 23W	47
Providence, N. E. Channel	25 40N	76 55W	50
Providence, N. W. Channel	26 8N	78 14W	50
Providence Fort	62 15N	114 10W	45-1
Providenciales Isles	21 45N	71 56W	50
Provins	48 33N	3 20E	15
Provision Isle	9 13S	81 50W	50
Prozelden	49 46N	9 23E	22
Pruborn	53 21N	12 12E	21
Pruck	49 13N	12 16E	22
Pruna	37 8N	5 8W	30
Pruna ad Hypium	40 54N	31 20E	59
Pruna, Pt.	56 10N	6 9W	10
Prunch	33 48N	74 18E	39
Prunelli, River	41 55N	8 48E	31
Prunet	44 48N	2 26E	16
Prusa	40 10N	29 8E	59
Prusatz	44 8N	17 20E	33
‡ Prussia	52 30N	16 0E	24
‡ Prussia, East	54 30N	21 5E	24
‡ Prussia, West	53 50N	18 0E	24
Pruszka	49 1N	18 11E	23
Pruth, River	45 30N	28 15E	28
Pruym	50 18N	6 24E	22
Prus	47 5N	10 43E	23
Prydroysk	55 50N	27 20E	27
Prye	56 20N	100 35E	40
Przaszio	53 2N	20 59E	28
Przestitz	49 35N	13 20E	23
Przibram	49 41N	13 57E	23
Przyworce	50 37N	18 5E	24
Psakhua	38 34N	23 41E	34
Psili	37 47N	23 20E	34
Psiloriti, Mount	35 13N	24 45E	33
Psilos, C.	37 12N	25 33E	34
Pskov	57 48N	28 24E	27
Pskov, Lake	57 58N	28 0E	27
Psophis	37 52N	21 51E	31
Psremis, Lake	49 37N	12 32E	22
Psyche, Isles	24 12N	52 0E	38
Psyra, Isle	38 37N	25 36E	59
Ptchirditsa	43 4N	40 35E	28
Ptelio	39 3N	22 58E	34
Ptolemais	32 56N	35 4E	37
Ptolemais	29 20N	31 0E	59
Ptolemais	36 41N	31 45E	59
Ptolemais	32 42N	20 52E	59
Ptolemais Ferarum	18 15N	38 20E	58
Ptolemais Hermii	26 27N	31 45E	59
Puachun	33 40S	72 20W	53
Puashish	33 0N	50 0E	38
Puatani, River	6 12S	71 40W	52
Pubb, R.	25 25N	67 5E	38
Pubbay	58 11N	7 1W	9
Pubna	24 0N	89 20E	39
Pucanilla	27 0S	66 32W	53
Pucculoe	24 8N	90 0E	39
Puchin	43 18N	0 20W	16
Puchow	49 7N	18 18E	23
Pucinum	45 45N	13 37E	50
Puchpuri	12 45N	99 50E	38
Puchweis	47 34N	11 8E	22
Puckaway, Lake	44 21N	88 16W	47
Puckeridge	51 53N	0 0E	8
Pucklechurch	51 28N	2 25W	8
Pudasiarvi	65 25N	26 50E	27
Puddington	52 15N	0 37W	8
Puddur	26 0N	72 19E	39
Pudna	40 20N	22 25E	59
Pudwitz	52 30N	17 14E	24
Puebla Cazalla	37 10N	5 18W	30
‡ Puebla, La	18 30N	98 0W	49
Puebla, La	19 3N	98 4W	49
Puebla, La	39 46N	3 5E	29
Puebla de Fadrique	37 59N	2 39W	29
Puebla de Tornea	40 6N	0 1W	29
Puebla de Rodriga	38 57N	4 21W	30
Pueblo, El	31 52S	65 3W	53
Puelches	35 50S	69 15E	53
Pueeshikhana	27 57N	66 41E	38
Puelec	38 30S	66 50W	53
Pueni	46 16N	27 21E	33
Puente del Arzobispo	39 50N	5 8W	30
Puera	31 9S	63 5W	53
Puerco, River	30 6N	102 32W	49
Puertas	43 25N	4 37W	30
Puerto	38 37N	1 2W	20
Puerto de la mala Muger	38 20N	1 41W	29
Puerto Principe	21 16N	77 35W	50
Puerto Rico	18 15N	65 40W	50
Puertola	42 26N	0 11E	29
Puertomarin	42 46N	7 44W	30
Puesto	29 59S	62 55W	53

Names.	Lat.	Long.	No. of Map.
Puesto, El	21 50S	65 20W	53
Puestos	28 7S	63 15W	53
Puffin, Isle	51 51N	10 20W	13
Puggar	23 58N	85 5E	39
Puguios	27 14S	70 4W	53
Puicerda	42 27N	1 54E	16
Puirolaud	46 3N	0 40W	16
Puis	49 3N	2 40E	15
Puiseux	49 13N	2 13E	15
Puisseguier	43 21N	3 3E	16
Pujoo	43 32N	0 56W	16
Puketarata	39 4S	175 9E	57
Pula	39 1N	8 58E	32
Pulao	8 15N	98 40E	40
Pular	5 38N	101 16E	40
Pulawy	51 23N	21 59E	28
Pulborough	50 58N	0 31W	8
Pulciano, Mount	43 14N	11 48E	31
Pulford	53 8N	2 56W	7
Pulford	52 10N	1 51W	8
Pulgar	10 32N	73 5W	52
Pulgarton	54 36N	13 28E	24
Puli Sesid	36 0N	53 10E	38
Pulicat	13 30N	80 20E	39
Pulithia, Pt.	36 38N	22 50E	34
Pullie	26 56N	72 50E	39
Pulloxhill	51 59N	0 27W	8
Pulluncheruo	17 31N	78 20E	39
Pully	46 30N	6 40E	17
Pulteney Town	58 23N	3 4W	10
Pultusk	52 40N	21 10E	23
Pulverback	52 36N	2 50W	8
Pulwul	28 5N	77 22E	39
Pulzano	40 22N	17 21E	32
Pumara	27 9N	69 2E	38
Puna, Isle	2 50S	80 6W	52
Punah	18 25N	74 2E	39
Punat	30 34N	77 10E	39
Punchardon	51 5N	4 9W	8
Punchenee	26 42N	88 24E	39
Pundee	20 22N	66 14E	38
Punderpoor	17 44N	75 10E	39
Pundurau	28 44N	66 27E	39
Pu-ngan	25 45N	101 45E	55
Punganore	13 25N	78 41E	39
Punhete	39 29N	8 21W	30
Punillo	24 24S	63 50W	53
Punis, I.	15 20N	40 10E	58
Punitagui	30 45S	71 30W	53
Punj Deen	30 4N	69 42E	38
‡ Punjaub	31 30N	74 0E	39
Punjgoor	27 30N	62 50E	38
Punnah	24 50N	80 11E	39
Punnair, River	11 5N	79 50E	39
Punnair, R.	18 6N	78 3E	39
Puno	16 20S	70 47W	52
Puno	19 40S	65 4W	53
Punta Desconocida	20 40N	90 20W	50
Puntoon	53 58N	9 10W	12
Pupillico	37 23S	73 6W	53
Pupotamia	37 52N	21 53E	34
Pupulum	30 18N	8 33E	59
Pupuy	31 43S	71 27W	53
Puraiuda	18 17N	75 30E	39
Purchena	37 17N	2 30W	29
Purctiana	4 19S	41 5W	54
Purcul	47 32N	1 38W	15
Purcul	18 7N	79 44E	39
Purdie, Is.	32 20S	133 9E	56
Purdy	35 16N	88 30W	48
Puren, S. C. de	37 10S	70 56W	53
Purenviejo	37 55S	72 36W	53
Purfleet	51 29N	0 13E	8
‡ Purieues	23 46N	110 10W	49
Purificacion	4 5N	75 11W	52
Purificacion	31 25S	57 58W	53,54
Purificacion, La	19 29N	104 29W	49
Puriri	37 15S	175 35E	57
Purisima, La	26 12N	112 58W	49
Purissima, La	34 35N	120 5W	49
Puriton	51 10N	2 57W	8
Purleigh	51 41N	0 39E	8
Purmerend	52 32N	4 56E	18
Purneah	25 45N	87 35E	39
Purpurariæ	28 10N	14 0W	58
Purraur	10 5N	76 17E	39
Purtabgurh	24 2N	74 48E	39
Purug	25 30N	60 28E	38
Purup	39 0N	63 50E	34
Purus, River	3 46S	60 27W	52
Puseygur, C.	46 2S	166 12E	57
Pushill	51 35N	0 58W	8
Pushur	34 54N	71 10E	39
Puspoki	47 6N	21 51E	23
Pusquoehogamy, Lake	48 37N	82 10W	46
Puszta	47 3N	23 9E	23
Puteoli	40 52N	14 10E	59
Putialah	30 15N	76 25E	39
Putignano	40 52N	17 8E	32
Putlam	7 52N	80 4E	39
Putlawlaw, River	31 43N	85 10W	48
Putney	51 28N	0 13W	8
Putnok	48 18N	20 25E	23
Putri Port. See Singapore			39
Putrid Sea	45 56N	34 50E	28
Putsfield	42 29N	73 14W	47
Puttanapuram	9 6N	76 55E	39
Puttarcah	24 37N	92 13E	39
Putten	51 21N	4 24E	18
Putten	51 51N	4 19E	18
Putten	52 15N	5 36E	18
Puttenham	51 14N	0 39W	8
Puttiny	32 45N	68 19E	39
Putturya	24 5N	78 28E	39
Puttlitz	53 16N	11 59E	24
Puttun	20 59N	70 25E	39
Puttun	23 50N	72 11E	39
Puttykonda	15 31N	77 30E	39
Putumayo	0 40N	77 8W	52
Putumayo, or Ica, River	3 8S	68 23W	52
Putwad	17 35N	77 11E	39
Putzeni	45 45N	27 40E	33
Putzig	54 41N	18 23E	24
‡ Putzilor	45 38N	24 50E	23
‡ Puy de Dome, Department of	45 46N	3 11E	16
Puy Guillaume	45 55N	3 28E	16
Puy, Le	45 3N	3 51E	16
Puy Sandu	32 10S	57 58W	54
Puzol	39 30N	0 18W	29
Puzzuoli	40 50N	14 6E	32
Pwllchrochen B.	51 58N	5 7W	8
Pwllheli	52 55N	4 24W	7
Pyaam	53 3N	5 25E	18
Pydna	36 20N	29 10E	59
Pyetun	19 30N	75 25E	39
Pyfu	47 36N	8 56E	17
Pykaioki	64 37N	24 22E	27
Pyla	36 54N	21 44E	34
Pylæ	33 30N	43 40E	59
Pyle	51 31N	3 42W	8
Pylle	38 46N	23 40E	34
‡ Pylos	36 52N	21 50E	34
Pylos	37 49N	21 31E	34
Pylos, vel Coryphasium	36 51N	21 41E	34
Pylos vel Erana	36 56N	21 38E	34
Pylstaerts Isle	22 30S	175 0W	1
Pyramid Hill	36 3S	144 8E	56
Pyramid, The, Isle	44 0S	177 15W	41
Pyramid Pass	30 9S	23 53E	44
Pyramid River	35 50N	112 58W	49
Pyramidal Hills	28 12N	32 20E	43
Pyramids, The	29 58N	31 10E	43
Pyramus, R.	37 20N	36 0E	59
Pyrcynska	63 24N	56 41E	27
Pyrenæi, M.	42 45N	0 0W	58
Pyrenees	37 0S	143 15E	56
‡ Pyrenees, Eastern, Department of	42 38N	[illegible]	16
‡ Pyrenees, Lower, Department of	43 10N	0 55W	16

Names.	Lat.	Long.	No. of Map.
Pyrenees, Upper, Department of	43 6N	0 10E	16
Pyrenees Mountains	16 0S	49 0W	54
Pyrghoula	35 30N	60 2E	38
Pyrgos	37 40N	21 28E	34
Pyrgos	36 35N	22 23E	34
Pyrgos	39 48N	22 18E	34
Pyrgos, M.	37 28N	24 55E	34
Pyrita	53 10N	14 52E	24
Pyrnaco	6 0S	74 10W	52
Pyrnatza, R.	37 9N	21 59E	34
Pyssanitzen	53 48N	22 36E	24
Pythia, Pr.	31 22N	27 20E	50
Pyxus, Pr.	39 57N	15 25E	59

Q

Names.	Lat.	Long.	No. of Map.
Quackenbruck	52 30N	7 56E	21
Quaco Head	45 18N	65 30W	46
Quaderna	41 16N	11 32E	31
Quadrata	45 10N	8 5E	59
Quagues Mountain	0 5N	79 56W	52
Qualados	36 39N	25 24E	34
Qualsund	70 20N	21 0E	26
Quamkrore	15 10N	14 50W	42
‡ Quang Si	24 0N	109 0E	40
‡ Quang Tong	23 40N	114 0E	40
Quanlin	47 5N	130 55E	35
Quantockshead, Gt.	51 11N	3 11W	8
Quanum, R.	30 10S	56 40W	53
Quaquagamack, Lake	47 59N	72 5W	46
Quaranta	41 10N	16 24E	31
Quarantania, Mountains	31 53N	35 25E	37
Quarelton	53 38N	2 24W	7
Quarepoti	24 43S	57 24W	53
Quarnebeck	52 33N	11 11E	24
Quarnerolo, Channel of	44 56N	14 30E	23
Quarnford	53 11N	1 59W	7
Quarrelton	55 50N	4 31W	10
Quarries	57 10N	4 37W	9
Quartu	39 14N	9 10E	32
Quaschin	54 20N	18 22E	24
Quassel	53 22N	11 6E	21
Quatepoli	21 25S	57 8W	54
Quathlamba Mountains	29 20S	29 20E	44
Quatre Bras	50 34N	4 25E	19
Quatt	52 28N	2 20W	8
Quebec	46 49N	71 16W	46
‡ Quebec	47 5N	70 0W	46
‡ Quebec, District of	47 10N	71 40W	46
Quecuene, River	1 30S	62 10W	52
‡ Quedah	6 15N	100 55E	40
Quedah	6 0N	100 28E	40
Quedlinburg	51 49N	11 14E	24
Queen Charlotte, Cape	22 26S	167 46E	41
Queen Charlotte's Island	53 0N	132 10W	45-1
Queen Charlotte's Sound	51 15N	128 0W	45-1
Queen Charlotte's Sound	41 5S	174 20E	57
Queen Charlotte's Sound	41 10S	174 0E	41
‡ Queen's County	52 57N	7 20W	13
‡ Queen's County (Nova Scotia)	44 10N	65 0W	46
‡ Queen's County (N. Brunswick)	46 0N	66 0W	46
Queen's County (Prince Edward's Isle)	46 20N	63 14W	46
Queen's Ferry (Linlithgow)	56 0N	3 24W	10
Queenborough	51 25N	0 44E	8
Queenstown	18 15N	78 9W	50
Queenstown	43 14N	79 5W	46
Queguay, R.	31 50S	57 55W	53
Queich, I.	56 57N	4 10W	9
Queich, River	49 11N	8 24E	22
Queihangfoo	26 20N	106 30E	35
Queilingfoo	25 30N	109 43E	35
Queitchooloo	31 10N	109 25E	35
Quellaype, Vol.	41 21S	72 45W	53
Queimi	36 11S	71 50W	53
Quelpert Isle	33 30N	126 42E	35
Quemada	38 23N	3 12W	30
Quemada Fort	6 55N	77 57W	52
Quenborough	52 41N	1 2W	8
Quendal	59 53N	1 23W	10
Quendale Bay	59 54N	1 22W	10
Quenton	52 8N	1 43W	8
Queque, River	38 43S	72 22W	53
Quequen, River	38 38S	58 40W	53
‡ Queretaro	21 0N	99 30W	49
Queretaro	20 42N	100 6W	49
Querfurt	51 23N	11 36E	24
Querimba Isles	11 0S	40 45E	42
Querndrup	55 11N	10 31E	25
Quero	45 59N	11 56E	31
Quesne	49 1N	0 15W	15
Quethiock	50 27N	4 21W	8
Quetoho, River	15 15S	68 28W	52
Quetta, or Shawl	30 8N	66 51E	38
Quettehou	49 37N	1 18W	15
Quetuto, River	17 0S	66 18W	52
Queuille, La	45 39N	2 44E	16
Queven	60 34N	1 1W	10
Quiara	22 15S	65 45W	53
Quiberon	47 30N	3 9W	15
Quibo, Isle	8 45N	81 45W	51
Quibor	9 44N	69 45W	52
Quiches	8 5S	77 35W	52
Quickborn	54 1N	9 13E	25
Quickiock	67 5N	17 41E	26
Quienpierto	12 12S	73 25W	52
Quieppe, Isle	14 0S	38 50W	54
Quilan, Point	43 37S	74 30W	51
Quilca, River	16 22S	73 27W	52
Quilcoa	30 22N	6 10W	44
Quilengues	15 20S	14 5E	42
Quiligua	21 58S	70 2W	53
Quilimari	32 2S	71 27W	53
Quilimari, River	32 58S	70 40W	53
Quilinen	48 6N	4 5W	15
Quilino	30 15S	64 40W	53
Quilkie	56 40N	2 51W	10
Quilla	24 24N	107 30W	49
Quillahua, Point	41 20S	73 54W	53
Quillan	42 54N	2 11E	16
Quillen, River	38 24S	72 40W	53
Quillimane	17 58S	36 45E	42
Quillota	32 54S	71 8W	53
Quilmas	42 52N	9 6W	30
Quiloa	8 48S	39 35E	42
Quilon	8 50N	76 40E	39
Quimbumby	17 3S	15 22E	42
Quimper	48 0N	4 6W	15
Quin Abbey	52 50N	8 5W	13
Quincy	39 57N	91 12W	47
Quindiu	4 10N	75 43W	52
Quingey	47 6N	5 54E	15
Quinho	14 0N	109 0E	35
Quinichtagon, Lake	49 58N	70 40W	46
Quinisdal, River	58 14N	6 38E	26
Quinta	9 14S	35 25W	54
Quintana	38 36N	5 38W	30
Quintanar	41 37N	3 3W	30
Quinten	47 8N	9 12E	17
Quinto, River	33 13S	65 27W	53
Quioun Kassab	28 7N	34 51E	43
Quipar, River	38 13N	1 46W	29
Quiquibe, R.	15 0S	66 40W	53
Quiquijani	13 20S	71 45W	52
Quiquite, Harb.	18 30N	108 48E	40
Quirbe	20 52S	67 0W	53
Quiroga, Pt.	42 13S	64 23W	53
Quishader	58 29N	6 15W	9
Quisimafingo, R.	8 55S	39 30E	42
Quisopango	10 4S	73 5W	52
Quito	0 13S	78 45W	54
Quiy	52 13N	0 14E	8
Quizungo, River	17 0S	38 8E	42
Quoich, Loch	57 50N	5 10W	9
Quoin Is.	26 20N	56 40E	38
Quoin, Point	14 47S	19 30E	44-1
Quoregnon	50 24N	3 41E	19

R

Names.	Lat.	Long.	No. of Map.
Raab	47 41N	17 40E	23
Raab, River	47 47N	17 45E	23
Raab, the Little, River	47 42N	17 35E	23
Raaberg	57 38N	10 21E	25
Raalte	52 23N	6 15E	18
Raa-ay, Isle	57 27N	6 3W	9
Raasay, Sound of	57 26N	6 8W	9
Raat	25 38N	79 30E	39
Rab, L.	31 36N	86 20E	39
Rab, R.	30 50N	85 50E	39
Rababt, Port	34 45N	62 2E	38
Rabak	23 5N	39 40E	42
Rabal	20 3N	55 54E	38
Rabanal	42 48N	6 0W	30
Rabanera	41 33N	2 3W	29
Rabastens	43 50N	1 40E	16
Rabastens	43 24N	0 9E	16
Rabat	34 1N	6 40W	44
Rabba	9 40N	5 15E	42
Rabba	31 22N	35 44E	37
Rabbage, River	25 28N	30 36E	38
Rabbah or Rabbath-Ammon	31 58N	36 1E	37
Rabbath-moab, or Ar	31 22N	35 44E	37
Rabbato	35 50N	14 23E	32
Rabbato	36 2N	14 11E	32
Rabbi, or Atzia	40 32N	27 30E	36
Rabbi, River	44 27N	12 18E	31
Rabbit Is	37 10N	52 16E	34
Rabegh	23 20N	39 0E	35
Rabes	56 21N	9 8E	25
Rabut I. See Singapore			39
Raimabad, R.	21 52N	90 25E	39
Rabozee	50 15N	5 18E	19
Raccoon Fork	41 48N	92 18W	47
Rachar	55 35N	3 26W	10
Rachel's Sepulchre	31 41N	35 12E	37
Rachies	50 24N	3 8E	15
Rachootee	14 10N	78 47E	39
Rachur	16 1N	80 52E	39
Rackelf	54 0N	1 15W	7
Rackenford	50 58N	3 38W	8
Rackwick	58 52N	3 25W	9
Raconitz	50 4N	13 43E	23
Racoon, Cr.	39 43N	87 20W	47
Rada	60 1N	13 37E	26
Radcan	36 52N	58 5E	38
Raddington	52 44N	2 36W	8
Radean	36 54N	59 5E	38
Radeburgh	51 5N	13 52E	21
Radek	43 22N	19 37E	33
Radenforth	54 13N	11 12E	21
Raderty	57 37N	4 8W	9
Radford	52 58N	1 10W	7
Radice, Sub.	42 18N	24 50E	59
Radices, Ad	42 40N	25 12E	59
Radigah	35 20N	67 48E	38
Radipole	50 38N	2 28W	8
Radkersburg	46 43N	16 1E	23
Radnor, New	52 15N	3 7W	8
‡ Radnorshire	52 15N	3 20W	8
Radoë, Isle	60 34N	5 0E	26
Radogast	51 30N	12 11E	21
Radolizell	47 44N	8 57E	22
Radom	51 22N	21 9E	28
Radomsyl	50 35N	29 0E	28
Radomsyl	50 42N	22 1E	23
Radomyst	50 14N	21 19E	23
Radona	41 16N	2 24W	29
Radonia	64 2N	48 48E	27
Radonsk	51 6N	19 28E	28
Radovitz	41 36N	22 28E	33
Radowitz	53 13N	18 59E	24
Radsse	50 9N	4 15E	19
Radstadt	47 23N	13 28E	23
Radstock, Cape	33 12S	134 16E	41,56
Radwinter	52 0N	0 20E	8
Radymno	49 57N	22 54E	23
Radzichow	50 18N	24 41E	23
Radzivilichki	55 56N	23 45E	27
Raeberry	54 47N	4 2W	10
Raecpoor	21 10N	81 27E	39
Raehills	55 14N	3 30W	10
Rafael, Cape	19 0N	68 50W	50
Rafford	57 36N	3 35W	9
Ragal	57 33N	6 20W	9
Ragaz	47 0N	9 28E	17
Ragged Isle	22 25N	75 48E	50
Raggedy, Pt.	46 38S	167 10E	57
Ragland	51 46N	2 40W	8
Ragnit	55 1N	22 1E	24
Ragozana	38 45N	22 9E	34
Ragulm	51 42N	12 22E	24
‡ Ragusa	42 41N	18 8E	23
Ragusa	42 41N	18 6E	23
Ragusa, Old	42 33N	18 13E	33
Ragusa, Pt.	40 20N	19 22E	33
Rahaba	32 9N	4 51W	44
* Rai al eh Melikben Tauk	34 43N	40 20E	36
Rahbad	33 32N	49 48E	38
Rahde	53 16N	8 34E	21
Rahden	52 25N	8 36E	21
Rahgoogurh	24 25N	77 14E	39
Rahim Dad	30 4N	66 38E	38
Rahlstedt	53 37N	10 10E	25
Rahmanich	31 7N	30 39E	43
Rahmel	54 35N	18 23E	24
Rahova	43 42N	23 59E	33
Raian	29 7N	30 46E	43
Raibo	26 20N	11 58E	44
Raibora	22 20N	84 45E	39
Raicotta	12 27N	78 2E	39
Raidroog	14 42N	76 52E	39
Raik	29 24N	70 40E	39
Rain	48 21N	10 55E	22
Rainford	53 30N	2 46W	7
Rainha V. de	6 50S	35 46W	54
Rainha, Villa Nova de	10 45S	41 4W	54
Rainhill	53 25N	2 45W	7
Rainton, E.	54 50N	1 29W	7
Rainy, Lake	48 40N	93 0W	47
Rainy, River	48 51N	94 40W	47
Raipoor	29 52N	75 9E	39
Raisdorf	54 20N	10 13E	25
Rait	56 26N	3 14W	10
Raith	56 7N	3 10W	10
Raithby	53 21N	0 4W	7
Raits	57 6N	3 57W	9
Raits, Cas.	57 33N	3 52W	9
Rajah	35 30N	69 30E	38
‡ Rajah of Berar	20 30N	81 0E	39
‡ Rajahstan	27 0N	74 0E	39
Rajampett	16 51N	78 11E	39
Rajamun	19 15N	80 10E	39
Rajamundry	16 58N	81 52E	31
Rajanagur	23 16N	90 24E	39
Rajbarry	22 40N	92 25E	40
Rajepoor	26 16N	79 38E	39
Rajghur	23 57N	76 43E	39
Rajgui	24 32N	81 58E	39
Rajib	32 20N	35 45E	37
Rajik	36 6N	38 7E	36
Rajmahal	25 0N	87 47E	39
Rajode	23 0N	75 3E	39
Rajour	33 25N	74 25E	39
Rajowly	24 38N	85 31E	39
Rajpoor	22 18N	74 24E	39
‡ Rajpootana	26 30N	73 20E	39
Rajysir	27 5N	76 6E	39

Names.	Lat.	Long.	No. of Map.
Rakau-rangaa, or Brett C.	35 14S	174 23E	57
Rakesch	43 18N	20 7E	33
Rakuce	30 4N	69 54E	38
Rakolaks	61 18N	28 57E	27
Rakos	46 6N	25 30E	33
Rakouol	63 51N	41 31E	27
Rakwitz	52 5N	16 6E	24
Ralapas	15 30S	67 10W	52
Ralauria	37 31N	23 20E	34
Raleigh	42 21N	82 10W	46
Raleigh	35 49N	78 40W	48
Raleigh Bay	34 57N	76 15W	48
Rallaghey	51 50N	8 44W	12
Ram, Er	31 51N	35 13E	37
Ram Head	37 36S	149 43E	57
Ram Hormuz	31 7N	50 0E	38
Ram Isle	54 35N	6 18W	12
Ramada	33 36S	67 11W	53
Ramada	16 58S	61 43W	52
Ramada	20 49S	65 20W	53
Ramadan Oglu Balaklar, or M. Taurus	37 5N	33 0E	36
Ramah	31 51N	35 13E	37
Ramah Missionary Station	20 55S	21 22E	44-1
Ramasaig	57 23N	6 37W	9
Ramathaim Zophim	31 47N	35 7E	37
Ramathan	20 26N	96 3E	40
* Ramatoli	29 0S	27 30E	44
Ramaul	28 42N	73 32E	39
Ramay Stacks	60 40N	1 18W	10
Rambla	37 37N	4 48W	30
Rambla	38 12N	1 20W	29
Rambouillet	48 38N	1 49E	15
Rambudrapoor	17 46N	81 0E	39
Ramecan	36 57N	55 17E	38
Ramo	50 20N	4 12W	8
Ramecau	36 50N	55 18E	38
Ramesee	30 37N	31 54E	59,60
‡ Rameses	30 24N	31 52E	60
Ramiger	18 35N	79 33E	39
Ramgur	20 25N	84 25E	39
Ramgur	23 43N	85 34E	39
Ramgur	23 0N	91 50E	39
Ramgurh	27 17N	70 56E	39
Ramillies	50 38N	4 50E	19
Raminagoodum	18 16N	80 35E	39
Ramiseram	9 15N	79 25E	39
Ramjawlee	21 40N	84 17E	39
Ramjerry	12 45N	77 20E	39
Ramkaleak	57 15N	5 37W	9
Ramkung Pt. and R. See Singapore			55
Ramla	33 50N	14 20E	32
Ramla, B.	36 3N	14 14E	32
Ramnad	9 22N	78 48E	39
Ramnegurh	32 18N	73 38E	39
Ramnugar	25 11N	83 5E	39
Ramnugurh	24 11N	81 8E	39
Ramoan	55 11N	6 17W	12
Ramoo	21 30N	92 16E	40
Ramor Lough	53 49N	7 3W	12
Ramornie	56 16N	3 6W	10
Ramoth-gilead	32 9N	35 47E	37
Ramovsa	36 2N	37 2E	36
Rampara	16 54N	73 20E	39
Rampoor	27 7N	84 5E	39
Rampoor	31 22N	77 36E	39
Rampoora	24 48N	77 10E	39
Rampoora	25 58N	76 8E	39
Ramporo	24 32N	81 6E	39
Rampside	54 6N	3 10W	7
Rampton	52 18N	0 7E	8
Rampton	53 18N	0 48W	7
Rampur	33 53N	75 6E	39
Ramree Isle	19 10N	93 45E	40
Ramsay	54 20N	4 21W	7
Ramsbury	51 27N	1 35W	8
Ramscraigs	58 12N	3 27W	9
Ramsele	63 29N	16 26E	26
Ramsen	47 42N	8 49E	17
Ramsey	52 28N	0 6W	8
Ramsey	51 55N	1 12E	8
Ramsey Isle	51 52N	5 21W	8
Ramsgate	51 20N	1 25E	8
Ramsheg	45 44N	63 38W	46
Ramsholt	52 1N	1 20E	8
Ramshope	55 20N	2 25W	7
Ramteak	21 20N	79 20E	39
Ramus, Cape	15 5S	74 2E	39
Ranapungern	59 9N	27 15E	27
Ranau Lake	4 50S	103 50E	40
Ranaswoonda	15 35N	76 34E	39
Ranaydee	24 20N	86 10E	39
Ranbol	55 41N	9 8E	25
Rances	46 46N	6 32E	17
Rancherio, La	32 37N	105 9W	49
Ranchito	34 25S	68 10W	53
Rancho	25 15N	100 25W	49
Ranchos	31 43S	62 35W	53
Ranco, Lake	40 16S	73 15W	53
Randa	46 4N	7 50E	17
Randal, Mt.	32 26S	116 15E	57
Randalstown	54 45N	6 20W	12
Randam	54 50N	8 26E	25
Randamir	29 47N	53 5E	38
Randasso	37 50N	14 58E	32
Randers	56 27N	10 4E	25
‡ Randers	56 24N	10 19E	25
Randers Fiord	56 36N	10 14E	25
Randerton	56 17N	2 36W	10
Ranea	65 54N	22 20E	26
Ranea, River	65 50N	22 20E	26
Rangag	58 20N	3 24W	9
Rangamatty	21 9N	90 5E	39
Rangauna, B.	34 55S	173 12E	57
Rangeley	45 0N	70 42W	46
Rangituki	40 15S	175 12E	57
Rangitoto	35 7S	173 10E	57
Rangitoto	38 40S	175 20E	57
Rangitoto	36 45S	174 52E	57
Rangitoto, or d'Urville's I.	40 50S	173 55E	57
Rangitukia	37 52S	178 30E	57
Rangoon	16 43N	96 23E	40
Ranguerute	30 35N	5 52W	44
Raniozow	50 18N	22 2E	23
Ranjunpoor	32 10N	71 12E	38
Rankeilor	56 18N	3 6W	10
Rankin, River	30 50S	144 45E	56
Rankinstoun	55 23N	4 24W	10
Rannoch, Loch	56 40N	4 26W	10
Ransa	55 43N	5 16W	10
Ransel, The	53 33N	6 48E	18
Ranstrurie	57 47N	4 14W	9
Ransworth	52 41N	1 27E	8
Rantzovo	56 35N	72 5E	27
Ranu	45 58N	15 42E	23
Ranuzzi	44 25N	11 14E	31
Ranza, L.	55 42N	5 18W	10
Ranzau	54 16N	10 33E	25
Ranzau	53 47N	9 46E	25
Raon l'Etape	48 24N	6 54E	15
Raoul, C.	43 16S	147 53E	57
Raoul, Isle	28 0S	177 0W	1
Raovitza	43 36N	24 26E	33
Rapallo	44 23N	9 15E	31
Raphæa	26 15N	34 10E	59
Raphena	37 59N	24 0E	34
Raphoe	54 53N	7 37W	12
Raphti, R.	37 52N	24 2E	34
Rapid, B.	35 24S	138 18E	56
Rapid, Great	49 7N	73 52W	46
Rapid, River	47 0N	93 11W	47
Rapid, River	47 44N	92 41W	47
Rapid, R.	41 52S	171 34E	57
Rapita	40 37N	0 37E	25
Raplinge	56 52N	16 38E	26
Rapola	40 55N	15 41E	32
Rapos, River	46 22N	18 50E	23
Rapperschwyl	47 13N	8 46E	17
Rapri	13 43N	99 57E	40
Rapty, River	26 7N	83 50E	39
Rari, River	10 10N	10 0E	42
Raripoor	34 0N	73 4E	39
Raron	46 17N	7 47E	17

Names.	Lat.	Long.	No. of Map.
Raroung, I.	31 20N	85 54E	30
Ras al Ain	31 43N	41 7E	30
Ras al Krun	37 18N	9 37E	44
Ras el Ain	33 11N	35 14E	37
Ras el Hedec, W.	32 33N	36 48E	37
Ras el Ergil. *See* Port of Aden			42
Ras-el Khaimah	25 55N	56 8E	38
Ras-el Lur	29 23N	48 0E	38
Ras el Shakal	34 1N	35 44E	36
Ras-el Tombe	29 57N	50 10E	38
Ras Ascead	4 30N	48 10E	42
Ras Awath	5 30N	48 50E	42
Ras Bon Afif	27 20N	49 35E	34
Ras Bosyt	35 52N	35 53E	36
Ras Briefla	25 8N	61 8E	34
Ras Bussool	25 18N	64 9E	38
Ras Chunse	25 9N	62 4E	38
Ras Ellora	14 43N	51 52E	38
Ras Furtuk	28 5N	34 35E	43
Ras Ghunse	25 7N	62 5E	38
Ras Godem	25 20N	60 16E	38
Ras Gorden	25 20N	60 15E	38
Ras Gwadel	25 10N	62 12E	38
Ras Hafoon	10 30N	51 40E	42
Ras Hassun	24 55N	55 8E	38
Ras ibn Tarshein. *See* Port of Aden			42
Ras Koppah	25 15N	63 38E	38
Ras Kutam. *See* Port of Aden			42
Ras Luffan	24 43N	54 40E	38
Ras Malin	25 15N	65 0E	38
Ras Marbat. *See* Port of Aden			42
Ras Marshig. *See* Port of Aden			42
Ras Muhammed	27 44N	34 15E	37
Ras Reccan	26 13N	51 20E	38
Ras Sall. *See* Port of Aden			42
Ras S emaul Bunder	25 18N	63 2E	38
Ras Smatiah. *See* Port of Aden			42
Ras Sufana	26 0N	46 35E	38
Ras Taih. *See* Port of Aden			42
Ras Tanhora	26 41N	50 17E	38
Ras Tanka	25 22N	59 51E	38
Ras Tarshein. *See* Port of Aden			42
Ras Ul Khyle	7 10N	49 36E	42
Ras Yanhora	26 40N	50 15E	38
Ras Yanka	25 21N	59 52E	38
Rasacker	54 39N	9 21E	25
Rasaculm, Cape	38 19N	15 34E	32
Rasass, Oom I.	31 50N	36 4E	43
Rasat, Cape	32 58N	21 30E	42
Raschow	50 36N	18 15E	24
Ras el Khanaiz	36 21N	35 44E	36
Rasgra	43 31N	26 33E	33
Rashan, Isle	48 0N	153 45E	35
Rasharkin	54 57N	6 20W	12
Rashat, El	30 56N	30 0E	43,60
Rasheen	25 51N	59 35E	38
Rashid	26 50N	33 20E	43
Rasigerbi, Pt.	38 0N	14 12E	32
Raskolnitchia	50 34N	45 43E	28
Rasluk	41 45N	23 57E	33
Rasman	28 38N	60 5E	38
Rasquera	41 2N	0 41E	29
Rasselm, Lake	44 47N	29 2E	33
Rassova	44 14N	27 58E	33
Rastadt	48 50N	8 14E	22
Rastede	53 18N	8 16E	21
Rastekais, Mount	70 0N	26 0E	26
Rastenberg	54 5N	21 23E	24
Rastersk	59 20N	58 4E	27
Rastopalo	39 10N	21 26E	34
Rastrick	53 41N	1 47W	7
Rastro, El	9 5N	67 41W	52
Rasuta	36 48N	3 12E	44
Raswapatam	14 14N	75 50E	39
Ratachin Inn	57 13N	5 24W	9
Ratae	52 50N	1 5W	58
Ratcha	57 8N	30 29E	27
Ratcliff	52 57N	1 2W	7
Ratcliff	52 51N	1 14W	8
Ratcliffe, B.	35 7S	117 20E	57
Ratgur	3 48N	78 25E	39
Rath	53 8N	7 45W	13
Rathangan	53 14N	6 58W	13
Rathaspick	52 47N	6 30W	13
Rathbourny	53 6N	9 9W	13
Rathconnel	53 33N	7 18W	12
Rathconrath	53 32N	7 39W	12
Rathcoole	53 17N	6 30W	13
Rathcormack	52 5N	8 16W	13
Rath[illegible]	52 50N	7 36W	13
Rath[illegible]	52 56N	6 14W	13
Rathdr[illegible]ain	53 50N	6 19W	12
Rathen	57 39N	2 0W	9
Rathenau	52 38N	12 21E	24
Ratheny	53 23N	6 11W	13
Rathfarn	53 32N	7 1W	12
Rathfigh	53 30N	6 30W	12
Rathfryland	54 14N	6 10W	12
Rathgormuck	52 18N	7 30W	13
Rathkeale	52 31N	8 54W	13
Rathkenny	53 46N	6 38W	12
Rathlacken	54 17N	9 13W	12
Rathlee Head	54 17N	9 1W	12
Rathlin, Isle	55 21N	6 13W	10
Rathlin O'Birn, Isle	54 40N	8 51W	12
Rathmelton	55 2N	7 39W	12
Rathmolion	53 29N	6 46W	12
Rathmore	53 13N	6 33W	13
Rathmullan	54 15N	5 44W	12
Rathmullen	55 6N	7 33W	12
Rathnew	52 59N	6 6W	13
Ratho	55 55N	3 24W	10
Rathronan	52 23N	7 42W	13
Rathven	57 41N	2 56W	9
Rathvilly	52 54N	6 41W	13
Ratiaria	43 48N	23 0E	59
Ratibor	50 3N	18 18E	24
Ratingen	51 18N	6 51E	21
Ratisbon, *or* Regensberg	49 0N	12 2E	22
Ratnapoora	6 42N	80 22E	39
Ratoneau	43 18N	5 18E	16
Rattan, Isle	16 20N	86 25W	49
Rattray	57 37N	1 50W	9
Rattray	56 36N	3 16W	10
Rattray Hd.	57 37N	1 49W	9
Ratzebuhr	53 32N	16 49E	24
Ratzeburg	53 43N	10 52E	25
Raucos	32 15S	71 1W	53
Rauden	53 57N	18 45E	24
Raudrup	56 45N	8 20E	25
Raumo	61 7N	21 30E	27
Raunathi	26 32N	86 17E	59
Raunich	29 30N	74 51E	39
Raunsholt	54 56N	11 14E	25
Raunstrup	57 11N	10 10E	25
Raveda	42 37N	27 31E	33
Ravee, River	30 32N	72 10E	39
Raveirig	55 53N	3 21W	10
Raven Point	52 29N	6 21W	13
Raven, River	66 14N	13 50E	26
Ravenburn	55 20N	2 36W	10
Ravendale	53 29N	0 9W	7
Ravenglass	54 21N	3 22W	7
Ravenna	44 27N	12 5E	31,59
Ravensburg	47 48N	9 37E	22
Ravenstein	51 48N	5 40E	18
Ravensthorpe	52 20N	1 0W	8
Ravenstonedale	54 26N	2 26W	7
Ravensworth	54 55N	1 39W	7
Raviley, Lit.	52 25N	0 10W	8
Ravli	40 12N	33 9E	36
Ravna Gora	45 23N	15 0E	23
Rawa	51 46N	20 26E	28
Rawa	50 16N	23 45E	23
Rawan-rhad, Lake	30 40N	81 0E	35
Rawil Pindee	33 42N	73 4E	39
Rawindiz	36 50N	44 30E	38
Rawitz	51 38N	16 56E	24
Rawmarsh	53 28N	1 21W	7
Rawpoor	14 4N	79 35E	30
Raws	54 43N	7 30W	12
Rawyl, Pass	46 24N	7 25E	17
Ray	30 57N	102 21W	48
Rayan	[illegible]	57 5E	38
Rayaza	[illegible]	19 3E	23
Rayghur	[illegible]	[illegible]	30
Rayleigh	[illegible]	0 37E	8
Rayne	[illegible]	[illegible]	9
Rayne, Old	57 21N	[illegible]	9
Rayoba, V. N. da	[illegible]	44 48W	54
Raypoor	24 3[illegible]N	81 4[illegible]E	39
Rayun	29 20N	56 33E	38
Raza Point	40 [illegible]	62 1W	53
Razab	33 0N	56 26E	38
Razak	35 2N	49 24E	38
Razbora	22 28N	84 40E	39
Razes	46 1N	1 17E	16
Razmshinska	18 42N	40 5E	28
Razvalniji	49 51N	46 34E	28
Re, Isle of	46 12N	1 27W	16
Reades Drift River	28 23S	24 20E	44
Reading	51 27N	0 58W	8
Reading (Pennsylvania)	40 21N	75 5W	47
Real Porto	10 19S	48 44W	54
Real V	6 31S	36 55W	54
Real Va.	43 5N	2 18W	29
Reale, Mt.	42 34N	13 17E	31
Reale, Mt.	37 19N	13 28E	32
Realego	12 24S	67 3W	49
Realmont	43 47N	2 10E	16
Reanis	46 37N	9 34E	17
Reanat n	57 4N	3 14W	9
Reasby	52 42N	1 2W	8
Reate	42 25N	12 55E	59
Reav	58 33N	3 45W	9
Rebberlahe	52 46N	10 10E	21
Rebenviller	47 19N	7 25E	17
Rebild	56 40N	9 54E	25
Rebneace	70 5N	19 0E	26
Rebolusaa	41 2N	2 56W	29
Rebordelo	0 2N	50 4W	54
Recanati	43 26N	13 33E	31
Recco	44 23N	9 10E	31
Recherche, Archipelago of the	34 15S	122 0E	41
Recherche, B.	43 35S	147 4E	57
Rechitza	52 22N	30 22E	28
Recholka	53 50N	46 55E	28
RecifeCape	34 0S	25 45E	44-1
Recipe	8 3S	34 46W	54
Recklinghausen	51 38N	7 12E	21
Recogne	49 33N	5 18E	19
Recousse	50 48N	2 5E	15
Reculver	51 23N	1 11E	8
Reczechost	44 29N	25 4E	33
Red Bluff	4 21S	37 15W	54
Red, Castle	56 38N	2 31W	10
Red Cedar, Lake	47 2N	95 0W	47
Red Cedar, Lake	46 2N	94 31W	47
Red Deer, R.	51 2N	111 0W	45-1
Red Fork, Lake	47 51N	96 48W	47
Red Head	56 38N	2 27W	10
Red Head (New Greenland)	75 0N	58 40W	45-1
Red Hyth, Pt.	57 41N	2 44W	9
Red Lake	48 0N	95 0W	47
Red Lake	49 43N	88 45W	47
Red Lake & Ho	51 40N	94 0W	45-1
Red Point	27 4S	114 10E	41
Red River	30 55N	93 54W	48
Red River	50 20N	97 0W	45-1
Red River, Little	35 0N	91 25W	48
Red River (Tartary)	43 45N	62 50E	35
Red River, *or* Hoo Roxo	30 43N	88 57W	48
Red Rock	52 42N	6 11W	13
Red Star	27 47N	56 10E	38
Red Wharf, Bay	53 19N	4 12W	7
Red Wood	41 30N	[illegible] 54W	47
Red Wood, River	44 33N	61 52W	47
Redang, Isle	5 52N	103 0E	40
Redburn	51 48N	0 24W	8
Redcar	54 37N	1 3W	7
Redcastle	57 30N	4 22W	9
Redcross	52 53N	6 9W	13
Redding	55 59N	3 44W	10
Redditch	52 18N	1 57W	8
Redenhall	52 25N	1 20E	8
Redford	43 33N	75 46W	47
Redford	56 38N	2 49W	10
Redford, Gr.	55 25N	3 2W	10
Redgorton	56 26N	3 27W	10
Redgrave	52 22N	1 1E	8
Redgwell	52 2N	0 32E	8
Redhaugh	56 54N	2 25W	9
Redhills	54 6N	7 19W	12
Redholes	56 52N	2 50W	9
Redonha	39 58N	8 31W	30
Redisham	52 21N	1 31E	8
Redmarley d'Abitol	51 59N	2 21W	8
Redmile	52 55N	0 49W	7
Redmire	54 20N	1 55W	7
Redon	47 35N	2 5W	15
Redonda, Isle	16 54N	62 21W	50
Redondela	42 17N	8 36W	30
Redondo, O.	38 42N	7 25W	30
Redondo, Mount	48 10S	66 30W	53
Redruth	50 14N	5 14W	8
Reduccion	27 53S	62 30W	53
Reduccion, La	33 2S	63 20W	51
Redware	52 46N	1 53W	8
Redwick	51 33N	2 50W	8
Redwitz	49 55N	12 5E	22
Redworth	54 36N	1 37W	7
Ree, Lough	53 32N	7 55W	12
Reeabad	36 48N	55 49E	38
Reed, River	55 8N	2 13W	7
Reede, N.	53 2N	7 15E	21
Reef, North-west (Cattegat)	56 46N	11 24E	25
Reekbergen	52 10N	5 56E	18
Reelan, River	54 49N	7 57W	12
Reepham	52 47N	1 6E	8
Reer, Isle	55 31N	11 5E	25
Reerie	27 56N	74 5E	39
Rees	51 47N	6 23E	21
Reest, River	52 39N	6 4E	18
Reetz	52 51N	12 56E	24
Retah	31 18N	34 23E	43
Refugio	28 11N	97 40W	49
Refugio, El	25 53N	97 24W	49
Rega, River	54 9N	15 22E	24
Regalbulo	37 36N	14 38E	32
Regan	28 49N	59 5E	38
Regan (Kirman)	28 47N	59 5E	31
Regan, Ruins of	28 17N	62 38E	38
‡ Regen	49 16N	11 54E	22
Regen	48 55N	13 2E	22
Regen, Weisse, R.	49 1N	12 3E	22
Regensperg	47 29N	8 27E	17
Regent, L.	33 15S	146 22E	56
Reggio	44 41N	10 40E	31
Reggio	38 3N	15 40E	32,60
Regia	54 46N	7 5W	58
Regia Altera	52 45N	8 30W	58
Regillus, L. *See* Envs. of Rome			31
Regis	51 4N	12 25E	21
Registo	15 48S	58 50W	54
Regium Lepidi	44 44N	10 40E	59
Rego	46 36N	18 22E	23
Rehang	19 27N	99 25E	40
Rehden	53 26N	18 56E	24
Rehlingen	49 22N	6 42E	22
Rehmulpoor	17 30N	74 17E	39
Rehna	53 46N	11 10E	21
Rehoboth	34 59N	40 25E	59
Reibuie	57 0N	5 5W	9
Reichau	53 54N	20 5E	24
Reichenau	46 50N	9 23E	17
Reichenbach	48 38N	7 41E	17
Reichenbach	50 47N	16 40E	24
Reichenbach	48 32N	9 21E	22
Reichenberg	50 41N	15 3E	23
Reichenstein	50 25N	16 56E	24
Reichshofen	48 55N	7 41E	15
Reid	48 13N	13 29E	23
Reiden	47 1N	7 58E	17
Reidesheim	48 15N	11 9E	22
Reidie, R.	42 42N	148 11E	57
Reidlingen	48 10N	9 29E	22
Reifnitz	45 55N	15 4E	23
Reigdamverch Copper Mines	20 5N	23 23E	43
Reigate	51 14N	0 14W	8
Reighton	54 9N	0 18W	7
Reigna Fuig	57 0N	5 24W	9
Reigolzwyl	47 24N	7 42E	17
Reikiavig	64 0N	22 0W	45
Reindeer, Isle	60 1N	96 22E	27
Reinga	34 25S	172 40E	57
Reinga	38 5S	177 2E	57
Reinheim	49 50N	8 48E	22
Reinsarty	57 45N	5 33W	9
Reinwasser	54 4N	17 11E	24
Reirach	56 50N	3 54W	9
Reisenburg	51 45N	19 7E	24
Reismarkt	45 55N	21 45E	23
Reiss	51 17N	13 15E	21
Reith	54 23N	1 57W	7
Reitza	50 22N	27 6E	27
Rejurh	25 21N	77 30E	39
Rekingen	46 29N	8 10E	17
Rekorkiul	43 31N	27 38E	33
Rekkem	50 55N	5 40E	19
Reliance Fort	62 55N	109 0W	45-1
Reilenburg	47 34N	10 18E	22
Reloncavi Sound	41 43S	73 10W	53
Relugas	57 32N	3 40W	9
Rema, Cape	36 40N	24 34E	34
Remah	25 50N	47 15E	35
Remanso	20 29S	64 0W	53
Remedios	34 52N	88 33W	53
Remedios	7 13N	74 51W	52
Remels	54 10N	9 40E	25
Remesal	42 3N	6 29W	30
Remete	46 42N	21 34E	33
Remeth, *or* Lirmuth	32 32N	35 10E	37
Reinich	49 34N	6 22E	19
Remiro	4 52N	52 10W	54
Remiremont	48 2N	6 36E	15
Remmath	49 49N	11 50E	22
Remolino	10 43N	74 43W	52
Remu, Pt.	35 6N	92 52W	48
Remus	46 50N	10 23E	17
Remusat	44 21N	5 20E	16
Rena, Cape	38 17N	24 43E	34
Renac	47 44N	2 0W	15
Renaix	50 45N	3 34E	19
Renan	47 7N	6 55E	17
Renco, River	44 25N	12 18E	31
Rendall	59 4N	3 3W	9
Rendek	47 1N	17 23E	23
Rendina	39 4N	21 50E	34
Rendlesham	52 7N	1 22E	8
Rendsburg	54 25N	9 40E	25
Renesse	51 43N	3 46E	18
Renesta	36 23N	22 25E	34
Renfrew	55 54N	4 24W	10
‡ Renfrewshire	55 50N	4 32W	10
Reni	45 24N	28 17E	33
Renihue	42 24S	72 50W	53
Reninghe	50 56N	2 43E	19
Renington	55 27N	1 40W	7
Renish Ru	57 42N	6 52W	9
Reni gen	46 42N	7 35E	17
Rennell's Isle	11 20S	160 0E	41
Rennen	57 7N	22 11E	27
Rennerod	50 37N	7 54E	22
Rennes	48 7N	1 40W	15
Reno, River	44 40N	11 46E	31
Renswoude	52 5N	5 32E	18
Rentina	39 58N	21 55E	34
Rentle	47 30N	19 47E	23
Renton Inn	55 53N	2 17W	10
Rentotte	6 20N	80 7E	39
Renvyle, Cape	53 35N	10 6W	12
Renwick	54 47N	2 38W	7
Reole, La	44 40N	0 2W	16
Repalle	16 0N	80 55E	39
Reparata, T. Sa.	41 15N	9 9E	31
Repfall	58 21N	4 14W	9
Rephalos, Cape	37 20N	24 23E	34
Rephidim	28 45N	33 58E	37
Rephidim	28 38N	33 55E	43
Reps	46 3N	25 7E	23
Repton	52 49N	1 33W	8
Repulse Bay	20 35S	148 50E	41
Repulse Bay	66 20N	86 0W	45-1
Requena	39 33N	1 10W	29
Requilego	42 3N	6 38W	30
Resaena	36 35N	40 10E	59
Resafa, *or* Resapha	35 32N	38 46E	36,59
Reschorst	54 27N	10 20E	21
Rescobie	56 39N	2 46W	10
Resen	56 21N	9 5E	25
Resende	41 10N	7 51W	30
Reservoir	55 55N	3 30W	10
Reshd	37 20N	49 35E	38
Resiarv	63 37N	24 55E	27
Resich	43 39N	19 16E	33
Respol	56 44N	5 46W	10
Resisto de S. Marcos	17 45S	48 51W	54
Reska	42 28N	20 46E	33
Resna	41 10N	21 5E	33
Resnik	44 40N	20 34E	33
Resolis	57 40N	4 15W	9
Resolution, Fort	61 6N	113 [illegible]W	45-1
Resolution, Isle	61 45N	65 0W	45-1
Resolution, Isle	45 38S	166 20E	57
Resort, Lough	58 1N	7 0W	9
Ress Ness	55 45N	10 52E	25
Reston, N. and S.	53 20N	0 5E	7
Restook, River	46 40N	68 30W	47
Reszysz, Ibn	30 59N	35 21E	43
Retford, East	53 19N	0 58W	7
Rethel	49 30N	4 23E	15
Rethem	52 46N	9 22E	21
Retich	42 37N	19 6E	33
Retimo	35 22N	24 29E	33
Retimo, Cape	35 27N	24 43E	33
Retiro	19 3S	44 39W	54
Retiro	4 36S	42 30W	54
Retiro	2 55N	75 35W	52
Retrequin	36 27S	66 30W	53
Retaka	44 11N	24 22E	33
Retuerto	39 38N	4 23W	30
Retz	49 18N	12 19E	22
Retzungen	52 57N	10 41E	21
‡ Reuben	31 52N	35 57E	37
Reuch, River	48 41N	7 56E	22
Reunare	56 59N	5 8W	9
Reus	41 9N	1 16E	29
‡ Reuss	50 35N	11 50E	22
Reuss, R.	46 48N	8 42E	17
Reuthlingen	48 30N	9 14E	22
Reuzel	51 21N	5 10E	18
‡ Revel	59 17N	26 0E	27
Revel	59 26N	24 50E	27
Revellata, Cape	42 37N	8 42E	31
Revelstoke	50 19N	4 0W	8
Reveoch	57 54N	5 18W	9
Revesby	53 8N	0 3W	7
Revida Grande	31 56S	68 7W	53
Revigny	48 49N	4 58E	15
Revilla	42 11N	3 34W	30
Revilla	27 5N	99 12W	49
Revillagigedo I.	19 10N	110 20W	49
Rewa, River	3 48N	58 27W	54
‡ Rewah	24 0N	81 30E	39
Rewah	24 34N	81 19E	39
Rewai-eku, R.	41 2S	173 0E	57
Rey, Esta del	31 43S	68 45W	53
Rey Isle	8 22N	78 40W	52
Rey, Le	44 14N	3 35E	16
Roy, Villa Nova d'el	0 40S	47 55W	54
Rey, Villa Nova d'el	4 33S	49 0W	54
Reyes	24 35N	105 38W	49
Reyes	13 37N	60 41W	50
Reyes	16 0N	60 52W	52
Reyes	12 58N	67 40W	52
Reyes, Los	10 11N	73 33W	52
Reyes, River	24 55N	106 29W	49
Reygosa	43 15N	7 28W	30
Reyna	38 11N	6 2W	30
Reynoldsburg	39 8N	87 54W	48
Reynoldston	51 35N	4 11W	8
Reynosa	43 1N	3 50W	30
Rezat, R. Swabian	49 50N	10 53E	22
Rezbach	46 54N	9 53E	22
Rezuns	46 48N	9 23E	17
Rha Occidentalis	56 10N	45 0E	58
Rhado	37 29N	23 10E	34
Rhadunpoor	23 52N	71 37E	39
Rhaedestus	41 0N	27 30E	59
Rhapta	2 0S	40 40E	58
Rhaptus, Fl.	1 5N	139 30E	58
Rhawak	35 43N	69 50E	38
Rhawan Rhad, L.	30 50N	81 0E	39
Rhayader	52 18N	3 28W	8
Rheda	51 50N	8 17E	21
Rheenen	51 58N	5 34E	18
Rhegium	38 7N	15 41E	59
Rheim	55 54N	6 20W	10
Rhenns	49 16N	4 1E	15
Rhem	53 56N	21 31E	24
Rheinfall	47 41N	8 30E	17
Rheinau	47 37N	8 37E	17
Rheine	52 16N	7 24E	21
Rheineck	47 28N	9 35E	17
Rheinfelden	47 34N	7 48E	17
‡ Rheinthal	47 19N	9 34E	17
Rheinwald	46 31N	9 15E	17
Rhenea, I.	37 20N	25 14E	33
Rhenoster Fount.	29 46S	17 10E	44-1
Rhenoster Fount.	31 57S	24 22E	44-1
Rhenus, Fl.	51 30N	6 30E	58
Rheon, R.	44 20N	42 50E	59
‡ Rhetia	47 0N	10 30E	58
Rhiabine	57 9N	5 9W	9
Rhicymich	56 26N	4 57W	9
‡ Rhin, Lower, Department of	48 43N	7 41E	15
‡ Rhin, Upper, Department of	47 50N	7 12E	15
Rhinberg	51 32N	6 36E	21
Rhine, River, Old	52 13N	4 24E	18
‡ Rhine (Bavarian)	49 25N	7 50E	22
‡ Rhine, Lower, Grand Duchy of	51 0N	7 30E	21
Rhinns, Pt.	55 43N	6 31W	10
Rhinocolura	31 5N	33 46E	37
Rhinoster Reg	31 25S	25 30E	44-1
Rhinoster, River	31 [illegible]	21 6E	44-1
Rhio	1 0N	104 30E	40
Rhioni, R.	42 1N	42 30E	36
Rhiw	52 51N	4 39W	8
Rhizies	37 26N	22 28E	34
Rhizius	41 5N	40 30E	59
Rhizomybo	38 11N	22 6E	34
Rhizon	42 30N	18 49E	59
Rhizus	39 40N	24 53E	59
Rhodanus, Fl.	44 40N	4 55E	58
‡ Rhode Island	41 40N	71 40W	47
Rhodes, *or* Rhodus	36 25N	28 15E	36,59
Rhodope, M.	42 0N	24 5E	59
Rhodus, I.	36 10N	27 55E	59
Rhoeteum	40 1N	26 20E	59
‡ Rhône, Department of	45 52N	4 36E	16
Rhône, Mouths of the	43 21N	4 30E	16
‡ Rhône, Mouths of, Department of	43 33N	4 58E	16
Rhoscolyn	53 16N	4 35W	7
Rhosslli	51 35N	4 15W	8
Rhossus	36 28N	35 52E	59
Rhossus, Ms.	36 20N	35 55E	59
Rhubo, Fl.	55 10N	22 30E	58
Rhuden	51 32N	8 27E	21
Rhudigat	34 16N	46 11E	38
Rhyddlan	53 18N	3 27W	7
Rhygurh	21 53N	83 26E	39
Rhyndacus	40 28N	28 30E	36
Rhyndacus, Fl.	40 22N	28 30E	59
Rhypai	38 16N	22 3E	34
Ria Arosa	42 38N	8 52W	30
Ria Betanzos	43 23N	8 14W	30
Ria Muros y Noya	42 42N	8 59W	30
Ria Vigo	42 15N	8 45W	30
Riace	38 29N	16 31E	32
Riach	57 11N	5 34W	9
Riachan	57 24N	5 5W	9
Riajak	53 42N	29 52E	28
Rialp	42 28N	1 8E	29
Riano	42 5N	12 30E	31
Riarte	26 5S	65 9W	53
Riaz	46 40N	7 5E	17
‡ Riazan	54 20N	39 0E	28
Riazan	54 32N	39 22E	28
Ribadavia	42 17N	8 11W	30
Ribadeo	43 33N	7 6W	30
Ribas	42 15N	2 10E	29
Ribay, Le	48 23N	0 25W	15
Ribble, River	53 45N	2 50W	7
Ribbon, River	47 58N	13 52W	46
Ribchester	53 49N	2 32W	7
‡ Ribe	55 34N	8 48E	25
Ribecourt	49 31N	2 56E	15
Ribera	37 29N	13 14E	32
Riblah	34 25N	36 15E	50
Ribnitz	54 7N	12 32E	21
Ribstone	53 58N	1 25W	7
Riby	53 33N	0 12W	7
Rica d'Oro	29 40N	158 0E	1
Rica, Va.	25 47S	56 25W	54
Rica, Va.	23 26S	52 15W	54
Ricavetz, Lake	42 33N	19 45E	33
Riccal	53 50N	1 3W	7
Riccarton	55 36N	4 30W	10
Rice, Lake	44 12N	78 14W	46
Riceboro	31 47N	81 30W	48
Rich, Pt.	41 41N	80 45W	46
Richard's Castle	52 19N	2 44W	8
Richardson, Pt.	68 10N	96 20W	45-1
Riche Isle	8 15S	148 0E	41
Richel Mth.	24 16N	67 17E	38
Richibucto Harbour	46 40N	64 53W	46
Richibucto River	46 37N	64 55W	46
Richie, C.	34 42S	118 44E	57
‡ Richilieu	45 53N	72 57W	46
Richmond	31 20N	85 49W	48
Richmond	54 14N	1 45W	7
Richmond	51 27N	0 20W	8
Richmond	33 35S	150 56E	56
Richmond	42 45S	147 33E	57
Richmond Bay (Prince Edward's Isle)	46 36N	63 50W	46
Richmond Gulf	56 15N	77 20W	45-1
Richmond (Lower Canada)	45 43N	72 4W	46
Richmond (New Brunswick)	46 2N	67 45W	46
Richmond, R.	28 51S	153 30E	56
Richmond (Upper Canada)	45 8N	75 50W	46
Richmond (Virginia)	37 30N	77 30W	48
Rich[illegible]nberg	54 7N	12 54E	24
Richtenswyl	47 11N	8 41E	17
Rickling	51 57N	0 11E	8
Rickmansworth	51 39N	0 29W	8
Ricote	38 10N	1 32W	29
Riddell	55 30N	2 47W	10
Ridders	54 0N	9 38E	25
Riddes	46 10N	7 14E	17
Rideau, Lake	44 47N	76 16W	46
Ridley	53 5N	2 41W	7
Ridymont	52 1N	0 35W	8
Riel	47 21N	10 15E	22
Ried	46 18N	8 1E	17
Rieden	49 17N	11 30E	22
Riego	41 45N	5 46W	30
Riehs	38 50N	36 40E	36
Riehen	47 35N	7 40E	17
Riel	51 31N	5 1E	18
Riel	55 54N	2 35W	10
Rienck	50 7N	9 48E	22
Rieners	50 24N	18 34E	24
Riera	24 0N	91 3W	49
Riesen	51 47N	16 41E	24
‡ Riesengebirge	50 30N	15 22E	23
Riet Fountain	29 50S	18 38E	44-1
Riet Fountain	32 51S	17 50E	44-1
Riet Fountain	31 3S	20 55E	44-1
Riet River, Little	31 55S	21 58E	44-1
Riet River, Great	30 40S	20 40E	44-1
Riet, Valley	32 0S	24 0E	44-1
Rietberg	51 48N	8 23E	21
Rieti	42 24N	12 53E	31
Rieupeyroux	44 17N	2 13E	16
Rifle, River	37 45S	141 30E	56
Rig	57 32N	6 10W	9
Riga	56 56N	24 17E	27
Rigdaueen	33 7N	11 12E	44
Righiberg	47 3N	8 20E	17
Rigmore	50 18N	3 59W	8
Rik Kojva	65 2N	53 0E	27
Riken	47 15N	9 1E	17
Rikheeur	29 25N	80 5E	39
Riking	54 0N	10 10E	25
Rilatche	39 20N	96 15E	35
Riley, Pt.	33 54S	137 21E	56
* Riley, River	37 42S	147 48E	56
Rille, River	48 28N	0 25E	15
Rilstone	54 1N	2 2W	7
Rilvas	38 42N	8 51W	30
Rima Stombath	48 20N	20 2E	23
Rimington	53 54N	2 16W	7
Rimini	44 4N	12 34E	31
Rimmon	31 55N	35 17E	37
Rimmon	32 46N	35 19E	37
Rimnik	45 8N	24 25E	33
Rimnik	45 16N	27 8E	33
Rimnik, Cape	50 10N	144 30E	35
‡ Rimouski	48 15N	68 0W	46
Rimouski, River	48 20N	68 22W	46
Rimout	43 0N	1 16E	16
Rimpa	49 51N	9 50E	22
Rimpoo	29 5N	90 10E	39
Rinaldo, Isle	40 31N	18 6E	32
Rinco	45 4N	8 14E	31
Rincon	9 40N	75 43W	52
Rinconada	23 3S	66 37W	53
Rind	56 2N	8 53E	25
Ringabella, Creek	51 47N	8 15W	13
Ringarooma, Bay	40 50S	147 58E	57
Ringeboe	61 25N	10 16E	26
Ringerbruck	52 37N	6 55E	18
Ringfad, Point	54 14N	5 36W	12
Ringfad, Rock	55 1N	5 55W	12
Ringgive	55 47N	9 4E	25
Ringgound	52 2N	7 34W	13
Ringkiobing, Fiord	55 52N	8 17E	25
‡ Ringkiopin	56 4N	8 42E	25
Ringkiopin	55 50N	8 19E	25
Ringolz	59 9N	23 46E	27
Ringsager	60 53N	10 38E	26
Ringstead	52 56N	0 34E	7
Ringted	55 25N	11 47E	25
Ringus	27 17N	75 35E	39
Ringvaldsoe	69 55N	18 15E	26
Ringwood	50 51N	1 47W	8
Rinjakhar	22 7N	81 23E	39
Rinkenis	54 55N	9 32E	25
Rinnuir	56 40N	2 31W	10
Rinn, Lake	53 51N	7 47W	12
Rinne	51 8N	6 16E	18
Rinnes, Ben	57 25N	3 17W	9
Rinnie	28 44N	75 5E	39
Rinrachy	57 41N	4 29W	9
Rinsumageest	53 19N	5 56E	18
Rinteln	52 11N	9 34E	21
Rintsunsoaghba, Lake	31 43N	82 50E	39
Rinzing, River	50 7N	8 48E	22
Rio Bueno, Town, R., and Harb.	18 28N	77 27W	50
Rio Champoton	19 20N	90 40W	50
Rio da Deh	31 48N	17 0W	42
Rio del Valle	23 45S	62 48W	53
Rio de Segovia	14 6N	85 0W	50
‡ Rio Grande do Norte	5 40S	37 10W	54
Rio Hacha	11 31N	72 56W	52
‡ Rio Janeiro	22 0S	42 50W	54
Rio Mamental	18 48N	90 40W	50
‡ Rio Negro	3 0S	64 0W	54
Rio Negro (Cundinamarca)	6 13N	75 29W	52
Rio Preto	18 27S	43 25W	54
Rio Tundo	31 50N	17 8W	42
Riobamba	1 39S	78 48W	52
Riocabado	42 7N	3 10W	30
Riocorbo	43 20N	3 54W	30
Rioja	36 57N	2 35W	29
Rioja	28 31S	64 37W	53
‡ Rioja	29 30S	67 30W	53
Rioli	42 14N	19 51E	33
Riolobos	39 56N	6 5W	30
Riom	46 52N	3 5E	16
Riom, River	42 5N	41 35E	28
Riopar	38 31N	2 32W	29
Riow	43 12N	5 20E	16
Ripatransone	43 1N	13 47E	31
Ripen, *or* Ribe	55 20N	8 46E	25
Riphath M.	58 30N	59 0E	58
Ripley	54 2N	1 34W	7
Ripley	51 18N	0 29W	8
Ripley (Derbyshire)	53 4N	1 23W	7
Ripoll	42 8N	2 13E	29
Ripon	54 8N	1 32W	7
Ripon Mt.	37 45S	144 35E	56
Riposto	37 40N	15 12E	32
Ripton Abbots	52 24N	0 12W	8
Ris	45 59N	3 29E	16
Risborough, Princes	51 43N	0 51W	8
Risca	51 36N	3 5W	8
Rischol	46 14N	7 47E	17
Risely	52 16N	0 28W	8
Rishnish	56 33N	5 51W	10
Rishtah	35 37N	50 3E	38
Rising Sun	38 56N	84 51W	47
Rislinge	55 16N	10 32E	25
Rispond	58 33N	4 39W	9
Riston	53 52N	0 17W	7
Ritanka	39 25N	77 16E	30
Ritcha	41 51N	47 20E	28
Rittel	53 48N	17 51E	24
Rittual	56 1N	5 21W	10
Ritzebuttel	53 52N	8 42E	21
Ritzow	54 20N	16 35E	24
Riva	45 56N	10 50E	31
Riva	46 13N	9 28E	31
Rivalgo	46 21N	12 14E	31
Rivaulx	54 16N	1 7W	7
Riverhead	40 58N	72 32W	47
River's, Cape	1 3N	120 40E	40
Riverstown	54 0N	6 12W	12
Riviegill	58 21N	4 13W	9
Rivoli	45 4N	7 31E	31
Rivoli	45 32N	10 50E	31
Rivoli, B.	37 32S	140 10E	56
Rixton	53 25N	2 28W	7
Rizeh	41 6N	40 28E	36
Rizzuto, Cape	38 57N	17 1E	32
Rjev	56 18N	34 10E	27
Roa	36 43S	72 37W	53
Roade	52 10N	0 55W	8
Roadstown	53 52N	6 15W	12
Roag	57 26N	6 30W	9
Roag	58 5N	6 53W	9
Roaghatown	53 55N	6 36W	12
Roaninnish, Isle	54 53N	8 34W	12
Roanne	46 2N	4 5E	16
Roanoke, Isle	36 0N	75 35E	48
Roanoke, River	[illegible]	77 [illegible]W	48
Roaring Water	51 33N	9 31W	13
Rob Roy's Cave	56 17N	4 37W	10
Robat	28 13N	56 24E	38
Robat	32 22N	64 30E	38
Robat	35 28N	71 9E	38
Robat	35 57N	64 29E	38
Robat Abdulla	30 33N	63 44E	38
Robat Mahee Peroosh	30 12N	56 34E	38
Robati	36 10N	58 11E	38
RobatiZafferoune	36 10N	58 11E	38
Robbe Sand	53 11N	8 2E	18
Robbel	53 3N	10 30E	21
Robben Isle	33 47S	18 20E	44
Robe	54 8N	15 25E	24
Robe, River	53 38N	9 14W	12
Roberhies	50 5N	4 16E	19
Robeena	28 14N	79 23E	39
Robert Cove	51 45N	8 15W	13
Roberton	55 32N	3 48W	10
Roberton	55 25N	2 50W	10
Robertsbridge	50 59N	0 29E	8
Robertson's River	41 14N	89 29W	47
Robeston	51 45N	5 4W	8
Robigen	46 53N	7 34E	17
Robillante	44 17N	7 37E	31
Robin Hood's Bay	54 26N	0 31W	7
Robina, Isle	40 46S	145 6E	57
Robin's Town	45 0N	67 9W	47
Robinson, Mount	60 37N	141 0W	45-1
Robinstown	53 38N	6 42W	12
Robleda	40 19N	6 29W	30
Roboy	56 46N	5 51W	10
Robregordo	41 4N	3 37W	30
Robt. Sanghu	33 53N	59 42E	38
Roc St Andro, Le	47 51N	3 29W	15
Roca, Cape	38 40N	9 31W	30
Roca, La	39 3N	6 37W	30
Roca de Plata	39 40N	171 0E	1
Rocca Contrado	43 31N	12 57E	31
Rocca Imperiale	40 4N	16 34E	32
Rocca Partida, Isle	19 28N	111 0W	49
Rocca Scusah	37 43N	13 22E	32
Roccella	38 23N	16 25E	32
Rocester	52 57N	1 51W	7
Roch	51 51N	5 4W	8
Rocha	34 40N	63 48E	38
Rochdale	53 37N	2 11W	7
Rochdale, Castle	53 40N	2 5W	7
Roche	50 24N	4 40W	8
Roche, La	47 54N	6 43E	15
Roche, La	44 44N	6 25E	16
Roche, La	50 8N	8 31E	19
Roche, La	44 32N	5 57E	16
Roche, T. de	36 17N	6 7W	30
Rochechouart	45 49N	0 48E	16
Rochefort	50 8N	5 10E	19
Rochefort	45 41N	2 4E	16
Rochefort	45 56N	1 0W	16
Rochefort (Neuchâtel)	46 58N	6 49E	17
Rochefoucault, Lake	45 46N	0 30E	16
Rochelle, La	46 10N	1 19W	16
Rochemaure	44 36N	4 43E	16
Rochepot	46 59N	4 43E	15
Roches, M. de	47 47N	70 32W	46
Roches, Point	51 48N	8 10W	13
Rochester	55 18N	2 17W	7
Rochester	51 24N	0 30E	8
Rochester (New York)	43 13N	77 43W	47
Rochetta, La	43 50N	7 11E	31
Rochford	51 35N	0 40E	8
Rochlitz	51 3N	12 44E	21
Rocho Bernard	47 30N	2 17W	15
Rocho ko-ko, Isle	25 18N	123 38E	40
Rociani	37 19N	6 30W	30
Rocio, N. S. del	37 7N	6 22W	30
Rock	55 28N	1 41W	7
Rock Cliffe	54 57N	3 2W	7
Rock Elia	53 46N	0 27W	7
Rock House	55 20N	93 58W	45-1
Rock Little	34 41N	92 19W	48
Rock Point	32 3N	91 18W	48
Rock, River	41 26N	90 30W	47
Rock Town	4 30N	7 15W	42
Rockbridge	37 36N	80 35W	48
Rockcorry	54 7N	7 0W	12
Rockenhausen	49 37N	7 50E	22
Rockfield	51 48N	2 47W	8
Rockford	36 14N	80 40W	48
Rockhall	55 4N	3 28W	10
Rockingham	52 32N	0 45W	8
Rockingham	32 1S	115 44E	57
Rockingham Bay	18 15S	146 10E	41
Rockingham (NorthCarolina)	35 1N	79 50W	48
Rocklieve	50 45N	3 22W	8
Rockport	37 57N	87 0W	47
Rockroy	49 55N	[illegible]	18
Rockville	39 51N	87 10W	47
Rocky Bay	53 30N	56 0W	45-1
Rocky, Cape	40 55S	145 [illegible]E	57
Rocky Hills	30 20S	152 30E	41
Rocky Isles	34 0S	121 0E	41
Rocky Mount	36 56N	79 59W	48
Rocky Pt.	43 4S	145 37E	57
Rocky Pt.	40 52S	173 10E	57
Rocky Pt. and Spit	17 45N	77 15W	50
Rocky, Point. *See* Norfolk I.			56
Rocky Pt., R., and B.	17 53N	76 17W	50
Rocky R.	33 20S	138 15E	56
Rocky R.	35 10N	80 25W	48
Roda	64 7N	19 59E	26
Roda	41 58N	2 22E	29
Roda	37 15N	4 50W	29
Roda, La	39 17N	2 12W	29
Rodach	50 20N	10 46E	22
Rodbar	30 33N	62 25E	38
Rodbye	54 41N	11 22E	25
Rodden	51 13N	2 16W	8
Rodding	56 14N	8 43E	25
Rodea, Pablo, del	30 24S	69 47W	53
Rodeman	50 30N	9 47E	22
Rodenes	54 53N	8 46E	25
Rodere	47 22N	6 56E	17
Rodez	44 20N	2 33E	16
Rodi, K. and Ho.	17 43N	6 51E	9
Rodigo	28 50N	66 18E	38
Roding, Bay	51 35N	0 3E	8
Rodney, Cape	10 1S	148 10E	41
Rodney Cape, Pt.	36 14S	174 49E	57
Rodney, Upper	54 46N	7 11W	12
Rodoe, Isle	66 38N	13 7E	26
Rodokh, Fort	33 32N	79 30E	39
Rodome	42 49N	2 4E	16
Rodondo	39 18S	146 22E	56
Rodoni, Cape	41 34N	19 20E	33
Rodosta	41 0N	27 33E	33
Rodrigue, Isle	19 30S	63 50E	1
Roe, Mt.	34 36S	116 48E	57
Roe Range	33 20S	115 53E	57
Roeba	53 10N	7 10W	58
Roebuck Bay	18 0S	123 15E	41
Roeburdale	54 4N	2 30W	7
Roekel	52 6N	5 43E	18
Roer, River	51 50N	5 56E	18
Roermond	51 12N	5 49E	18
Roerslev	55 30N	9 52E	25
Roe's River	14 58S	129 20E	41
Rowe's Welcome	64 30N	87 30W	45-1
Roesenda	45 30N	8 17E	31
Roeskilde	55 38N	12 3E	25
Rogaguala, Lake	12 40S	67 55W	53
Rogar	38 9N	69 30E	38
Rogart	58 0N	4 8W	9
Rogasen	52 44N	17 0E	24
Rogatchev	53 6N	30 5E	28
Rogate	51 1N	0 51W	8
Rogehan	32 24N	12 6E	44
Rogelim	32 6N	36 51E	37
Rogersville	36 17N	83 9W	48
Roggenberg	47 26N	7 21E	17
‡ Roggeveld, Agter	31 20S	22 10E	44

Names.	Lat.	Long.	No. of Map.
‡ Roggeveld, Bergen	32 0S	20 15E	44-1
‡ Roggeveld, Karro	32 20S	20 10E	44-1
‡ Roggeveld, Little	32 40S	21 20E	44-1
‡ Roggeveld, Middel	32 10S	21 40E	44-1
Rogliano	42 57N	9 25E	31
Roglin	29 0N	64 20E	39
Rogonatpour	23 30N	86 40E	39
Rogonautpoor	26 0N	77 0E	39
Rogonia	29 27N	80 35E	39
Rogum	39 15N	20 53E	33
Rogznow	53 54N	15 43E	24
Rohan	48 5N	2 45W	15
‡ Rohilcund	28 30N	78 40E	39
Rohil	25 55N	73 10E	39
Rohrbach	47 8N	7 40E	17
Rohrbrunn	49 54N	9 23E	23
Rohtuk	28 48N	76 34E	39
Rohu	35 30N	68 10E	39
Roidal	50 48N	6 53E	26
Roig	58 6N	6 58W	9
Roig, Loch	58 10N	6 56W	9
Rojestveno	59 12N	29 58E	27
Rojestvensk	57 12N	60 4E	27
Rojestvensk	53 14N	49 32E	27
Rojestvensk	52 44N	42 10E	28
Rojestvino	54 32N	44 30E	27
Roki	56 34N	50 31E	27
Rokad, River	32 55N	36 3E	36
Rokad, W.	33 40N	36 3E	37
Rokbok, River	20 5N	106 35E	40
Rokitzan	49 45N	13 36E	23
Rokko, Pt.	36 3N	14 15E	31
Rokua	64 30N	26 30E	27
Rokle	52 50N	6 30E	18
Roldur	50 52N	6 9E	18
Rolgesbuttel	52 20N	10 31E	21
Rolle	46 28N	6 21E	17
Rolleston	52 50N	1 37W	8
Rollo, Bay	46 20N	62 20W	46
Rom Isle	55 0N	8 36E	25
Roma	57 32N	18 27E	26
Roma	41 50N	12 37E	30
‡ Romagna	44 15N	12 7E	31
Romagnano	45 37N	8 20E	31
Romala	36 56N	41 40E	36
Romald Kirk	54 35N	2 0W	7
Romamagach	54 55N	41 35W	9
Romaminotiers	46 42N	6 30E	17
Roman Camp	56 26N	3 48W	10
Roman Camp	56 16N	3 51W	10
Roman Camp	57 8N	2 20W	9
Romana, Cape	34 0N	6 1E	44
Romanel	46 34N	6 34E	17
Romanguas	10 43S	71 47W	52
Romania, Cape	1 30N	104 15E	40
Romann	53 56N	15 36E	24
Romanno	55 43N	3 20W	10
Romanov	57 54N	29 46E	27
Romanova	50 9N	56 45E	27
Romano	46 3N	8 3E	16
Romanzoff, Cape	61 45N	166 0W	44-1
Romanzoffs Isles	9 0N	171 0E	1
Romaud	47 28N	17 50E	23
Romb	56 33N	8 20E	25
Romberg, Cape	53 30N	149 0E	35
Rome	41 32N	74 31W	47
Rome	41 55N	12 27E	31
Rome (New York)	43 15N	75 25W	47
Romen	50 43N	33 48E	28
Romenay	46 30N	5 6E	16
Romero	31 3S	61 25W	53
Romford	51 35N	0 9E	8
Romhild	50 21N	10 35E	22
Romige Isle	1 26N	118 35E	40
Romishorn	47 3N	9 21E	17
Rommanah	31 0N	32 40E	43
Romney	51 0N	0 53E	8
Romney	39 19N	78 50W	47
Romney, Old	50 59N	0 54E	8
Romont	46 42N	6 56E	17
Romorantin	47 22N	1 44E	15
Romos	47 0N	8 2E	17
Rom's Isle	55 32N	10 47E	25
Romsey	50 58N	1 30W	8
Romsdal	62 26N	7 36E	26
Ron	56 43N	8 11E	25
Rona, Isle	57 33N	5 57W	9
Rona, Isle	58 32N	4 20W	9
Rona, Isle	57 30N	7 6W	9
Rona, Sound of	57 37N	6 7W	9
Ronaldsay Firth, N.	59 28N	2 38W	9
Ronaldshay, North	59 23N	2 26W	9
Ronaldshay, South	58 48N	2 57W	9
Ronas Voe	60 34N	1 27W	10
Ronbo, Lake	67 4N	33 45E	27
Roncal	42 52N	0 55W	29
Roncao	38 21N	7 14W	30
Roncesvalles	42 57N	1 22W	29
Ronciglione	42 18N	12 13E	31
Ronco	45 30N	11 17E	31
Roncq	50 46N	3 8E	15
Ronda	36 48N	5 6W	30
Roney Rock	52 36N	6 12W	13
Rongo	33 7N	78 47E	39
Rong-tsoi, R.	29 14N	88 50E	39
Ronie, W.	57 44N	4 5W	9
Ronkebye	55 25N	10 37E	25
Ronnau	53 57N	10 21E	25
Ronne	55 6N	14 45E	26
Ronneby	56 12N	15 18E	26
Ronnerne, N., Isle	57 22N	10 54E	25
Ronnerne, S., Isle	57 11N	11 2E	25
Ronquillo, El	37 44N	6 1W	30
Ronskoi Zavarot, Cape	69 0N	54 22E	27
Roodbar	36 55N	49 15E	34
Roode Kruis	52 24N	5 50E	18
Roodurpoor	28 58N	79 20E	39
Rooee	30 30N	67 48E	38
Rooera, River	25 40N	64 8E	38
Roomuk	31 15N	70 30E	39
Roon	53 8N	6 26E	18
Roorally, River	25 40N	66 23E	38
Roosky	53 49N	7 58W	12
Rooss	53 46N	0 2W	7
Roostain	38 5N	54 9E	38
Root, River	43 50N	91 5W	47
Roper, Cape	69 45N	67 30W	45-1
Ropezyce	50 4N	21 30E	23
Ropley	51 4N	1 5W	8
Roque, S.	31 47N	16 51W	42
Roquefort	44 3N	0 22W	16
Roques, Los, Isle	11 52N	66 40W	52
Roquetas	36 44N	2 44W	29
Roquevaire	43 22N	5 36E	16
Roraas	62 33N	11 17E	26
* Roraila, River	27 45S	27 3E	44
Rorbach	49 2N	7 20E	15
Rorbeck	55 55N	9 17E	25
Roree	27 30N	68 59E	38
Rorscthach	47 29N	9 30E	17
Rorstad	67 35N	14 58E	26
Rosa de Castilla	35 43N	105 19W	49
Rosa, Isle	38 54N	8 40E	32
Rosa, Monte	45 59N	7 53E	31
Rosa, M. de S.	34 27S	61 30W	53
Rosa, S.	12 27S	64 30W	52
Rosada, L. de la	35 16S	66 40W	53
Rosalia	42 31N	20 17E	33
Rosaman	41 18N	21 47E	33
Rosan Chapel	54 48N	4 56W	10
Rosario	38 29N	16 2E	32
Rosario	25 59S	64 8W	53
Rosario	32 48S	60 56W	53
Rosario	33 17S	71 27W	53
Rosario	23 15S	67 10W	53
Rosario	24 35S	64 56W	53
Rosario, El	23 17N	106 22W	49
Rosario, El	30 56N	115 33W	49
Rosario, N. del	22 12S	63 25W	53
Rosario, River	22 55N	106 28W	49
Rosarios Isles	9 47N	75 55W	50
Rosart	49 52N	5 17E	19
Rosary	57 6N	5 28W	9
Rosas	42 15N	3 11E	16
Rosas Bay	41 14N	63 20W	53
Rosas, Gulf of	42 10N	3 12E	29
Rosatera	46 16N	22 47E	23
Roscanuel	48 17N	4 35W	15
Roscoff	48 43N	4 1W	15
Roscommon	53 38N	8 5W	12
‡ Roscommon County	53 40N	8 8W	12
Roscrea	52 56N	7 48W	13
Rosdoe	56 4N	4 39W	10
Rose Ash	50 59N	3 46W	8
Rose Isle	15 0S	162 0W	1
Roseberry	55 47N	3 7W	10
Rosebeart	57 42N	2 7W	9
Rosehill	55 30N	5 42W	10
Rosehild, Gulf of	55 56N	12 1E	25
Rosel	50 23N	16 11E	24
Rosemarkie	57 35N	4 6W	9
Rosenallis	53 8N	7 26W	13
Rosenau	48 37N	28 21E	23
Rosenau	48 36N	20 34E	23
Rosenberg	50 52N	18 26E	24
Rosenberg	48 36N	14 23E	23
Rosenberg	48 50N	19 12E	23
Rosenberg (Main Tauber)	49 20N	9 31E	22
Rosenburg	53 41N	19 19E	24
Rosendal	59 57N	6 2E	26
Roseneath	56 2N	4 47W	10
Rosenesa	56 54N	5 42W	9
Rosenheim	47 50N	12 10E	22
Rosenholm	56 20N	10 23E	25
‡ Rosetta	31 17N	30 30E	41
Rosetta	31 21N	30 25E	43
Rosetta, Harb.	35 30S	138 45E	56
Roshin	54 32N	8 8W	12
Roshk, Loch	57 35N	5 7W	9
Rosi, Mount	43 11N	12 16E	31
Rosignol, Lake	44 16N	65 20W	46
Rosin Bay. *See* Gibraltar			29
Rosington	53 20N	1 4W	7
Roskeen	52 8N	8 47W	13
Roskeen	57 42N	4 12W	9
Rosla, River	50 3N	12 16E	22
Rosland, Castle	55 54N	4 2W	10
Roslare Pt.	52 19N	6 21W	13
Roslau	51 51N	12 20E	21
Roslavl	53 52N	32 47E	28
Roslin Chapel and Castle	55 52N	3 9W	10
Rosmus	56 10N	10 48E	25
Rosoy	49 42N	4 7E	15
Ross	51 56N	2 34W	8
Ross	42 4S	147 36E	57
Ross	53 35N	4 24W	10
Ross	56 4N	4 34W	10
Ross Bay	51 33N	8 56W	13
Ross Castle	52 2N	9 32W	13
Ross's Farthest	69 20N	100 30W	45
Ross Head	54 46N	4 5W	10
Ross Isle	54 46N	4 5W	10
Ross Lake	53 22N	9 10W	13
Ross, Lough	54 22N	7 47W	12
Ross, New	52 22N	6 56W	13
Ross, Old	52 23N	6 40W	13
Rossa	46 25N	9 8E	17
Rossall, Point	53 55N	3 4W	7
Rossan, Point	54 42N	8 49W	12
Rossano	39 34N	16 40E	32
Rossaeg, Point	52 6N	9 59W	13
Rossbercon	52 23N	6 57W	13
Rossduff	53 30N	9 5W	12
Rossel	54 4N	21 8E	24
Rossena	44 37N	10 29E	31
Rossetta	55 30N	3 14W	10
Ross-hall	56 22N	6 3W	10
Rosshaupten	47 41N	10 43E	22
Rossie, Castle	56 41N	2 31W	10
Rossie, Priory	56 28N	3 8W	10
Rossienay	55 25N	23 8E	27
Rossignol	49 44N	5 26E	19
Rossile	57 41N	3 29W	9
Rossinière	46 29N	7 6E	17
Rossirk	54 10N	9 7W	12
Rossitten	55 9N	20 50E	24
Rosslea	54 14N	7 10W	12
Rossnakill	55 12N	7 42W	12
Rossnowlagh	54 34N	8 14W	12
‡ Ross-shire	57 30N	4 27W	9
Rosstellan	51 51N	8 8W	13
Rosstrevor	54 6N	6 11W	12
Rossum	52 20N	5 55E	18
Rost, Isle	67 40N	10 50E	26
Rostak	23 50N	56 45E	35
Rostak	28 40N	55 30E	38
Rosternen	48 14N	3 22W	15
Rosto, Pta do	31 45N	16 42W	42
Rostock	54 1N	12 1E	21
Rostojarvi, Lake	68 45N	20 30E	26
Rostok	47 9N	39 26E	28
Rostov	57 10N	39 28E	27
Rota	36 36N	6 21W	30
Rotas	32 56N	73 41E	39
Rotels	46 45N	9 27E	17
Roth	49 10N	11 3E	22
Roth	47 6N	8 23E	17
Rothaus	47 50N	8 15E	22
Rothbeggan	53 28N	6 30W	12
Rothbury	55 19N	1 53W	7
Rothe	53 47N	10 52E	25
Rothefluh	47 20N	7 53E	17
Rothemurchus	57 11N	3 51W	9
Rothenbach	50 47N	12 29E	22
Rothenberg	51 19N	15 0E	24
Rothenbrun	46 47N	9 26E	17
‡ Rothenburgh	48 45N	9 12E	22
Rothenburgh	53 7N	9 23E	21
Rothenburgh	51 0N	9 43E	21
Rothenburgh	49 24N	10 13E	22
Rothenthurm	47 6N	8 39E	17
Rother, River	50 57N	0 44E	8
Rother, R.	53 17N	1 20W	7
Rotherfield	51 3N	0 14E	8
Rotherfield	51 31N	0 58W	8
Rotherham	53 25N	1 24W	7
Rothes	57 33N	3 17W	9
Rothes Castle	57 34N	3 14W	9
Rothesay	55 50N	5 1W	10
Rothie, Norman	57 25N	2 30W	9
Rothiemay	57 31N	2 46W	9
Rothley	52 41N	1 9W	8
Rothwell	48 10N	8 37E	22
Rothwell	52 26N	0 50W	8
Rothwell	53 29N	0 16W	7
Rotjen	50 45N	6 13E	22
Rotondo	39 58N	16 5E	32
Rotondo, Mount	42 14N	9 3E	13
Rotondo, Mount	40 15N	15 51E	32
Rotorua, Lake	38 5S	176 20E	41
Rott, River	48 24N	13 17E	22
Rotte, Isle	11 0S	123 0E	40
Rottenburg	49 46N	10 1E	22
Rottenburg	48 28N	8 55E	22
Rottenest, Isle	32 0S	115 32E	41
Rottenmann	47 30N	14 31E	23
Rotten-nest, I.	32 0S	115 18E	57
Rotterdam	51 55N	4 29E	18
Rottinge	55 9N	11 57E	25
Rotton Slough	57 41N	2 58W	9
Rottum	53 33N	6 32E	18
Rottum	53 24N	6 39E	18
Rotu Aire	39 9S	175 40E	57
Rotu Kareka	38 12S	176 33E	57
Rotu, Kawa	38 30S	176 5E	57
Rotu Mahana	38 18S	176 31E	57
Rotu, Ponamu	39 9S	175 45E	57
Rotu, Thu	38 7S	176 35E	57
Rotumah, *or* Grenvilles Isle	12 20S	176 50E	41
Rotu-makaridi	38 17S	176 34E	57
Rotu-roa, L.	38 7S	176 23E	57
Rotasgur	24 38N	83 54E	39
Rotu-iti	38 4S	176 30E	57
Rouabuki, *or* Long I.	46 38S	167 55E	57
Rouak, Well of	30 2N	31 53E	43
Roubaix	50 41N	3 10E	15
Roucan	55 5N	3 31W	10
Rouen	49 28N	1 7E	15
Rouga	37 16N	31 55E	34
Roulle	47 48N	1 26W	15
Rougemont	46 30N	7 13E	17
Roum	50 25N	32 50E	27
Rou Hac	45 47N	0 6W	16
Roukaouk	31 8N	97 9E	40
Roulans	47 20N	6 17E	15
Roulers	50 57N	3 7E	19
Roulet	45 5N	0 1E	16
Roum	56 37N	9 34E	25
Roumeli. *See* the Bosphorus			33
Roumeli Hissar. *See* the Bosphorus			33
Round Isle. *See* Port of Aden			42
Roundstone Bay	53 23N	9 55W	13
Roung, Isle	57 14N	23 19E	27
Roupar	43 23N	7 6W	30
Roupat, Isle	1 50N	101 40E	40
Roupy	49 40N	3 11E	15
Roura	1 30N	52 10W	54
Rousalska	64 22N	40 40E	27
Rousbrugge	50 55N	2 37E	18,19
Rouse, Mt.	37 50S	142 17E	56
Rouses Valles	42 57N	1 25W	16
Roushain	51 51N	1 17W	8
Rousholm	59 6N	2 36W	9
Rousila	37 18N	21 50E	34
‡ Roussillon	42 35N	2 35E	14
Rousses, Les	46 27N	6 4E	16
Routchy	64 53N	54 20E	27
‡ Rouville	45 15N	73 10W	46
Rouza	55 42N	36 2E	27
Rovanemi	66 27N	25 40E	27
Roveen	52 38N	6 12E	18
Roveleza	45 4N	17 31E	33
Rovenia	49 2N	20 54E	33
Roverbella	45 15N	10 48E	31
Roveredo	46 54N	11 7E	23
Roveredo	46 15N	9 8E	17
Rovigno	45 2N	13 42E	23
Rovigo	45 3N	11 48E	31
Roville	48 27N	6 16E	15
Rovinare	44 54N	23 16E	34
Rovni	44 13N	19 40E	33
Rovno	50 34N	26 11E	28
Rovolgari	38 54N	22 9E	31
Row	56 3N	4 45W	10
Rowai	23 56N	90 30E	39
Rowallan	55 30N	4 32W	10
Rowant	37 3N	37 15E	30
Rowantree	55 10N	4 35W	10
Rowanypoor	24 4N	73 3E	39
Rowardennan	56 9N	4 35W	10
Rowchester	55 41N	2 26W	10
Rowdill, K.	57 41N	6 50W	9
Rowiemaslo	51 38N	20 40E	28
Rowley Moor	53 40N	2 7W	7
Rowner	50 49N	1 11W	8
Rowo	8 14S	111 52E	40
Rowsa, Isle	50 10N	3 4W	9
Roxas, F.	31 5S	60 55W	53
Roxboro' (North Carolina)	36 22N	79 10W	48
‡ Roxburgh	33 17S	149 50E	56
‡ Roxburgh, County	55 23N	2 34W	10
Roxburgh, Isle	23 0S	158 0W	1
Roxburghe	55 35N	2 30W	10
Roxby	53 39N	0 37W	7
Roxen, Lake	58 31N	15 50E	26
Roxo, Cape	12 42N	16 30W	42
Roxo, Cape	21 32N	97 20W	49
Roxo, Cape	17 56N	67 20W	50
Roxolani	49 15N	38 10E	28
Roy Barelly	25 20N	81 6E	39
Roy, Glen	56 58N	4 38W	10
Roya, River	43 46N	7 43E	31
Royacottah	12 30N	78 5E	39
Royal Company's Isle	49 48S	143 50E	41
Royal Island	48 0N	89 5W	47
Royal Oak	52 43N	6 56W	13
Roye	49 41N	2 48E	15
Roymala, R.	21 35N	88 45E	39
Roymungul, R.	21 40N	89 15E	39
Royston	52 3N	0 2W	8
Roza Sa	14 36S	47 55W	54
Rozan	52 48N	21 59E	28
Rozan	28 36N	69 56E	38
Rozans	44 23N	5 27E	16
Rozas, Las	42 57N	3 51W	30
Rozas, Las	40 30N	3 52W	30
Rozendaal	51 32N	4 27E	18
Roziere, Cape	48 50N	64 14W	46
Rozsoshinska	47 50N	42 21E	28
Rozuelo	42 40N	6 39W	30
Rozwadow	50 36N	22 6E	23
Rsero	19 23S	62 44W	53
Ru Ardvachar	57 24N	7 24W	9
Ru Ree, Pt.	57 57N	5 38W	9
Ru Stoor	58 17N	5 16W	9
Rua Wahine	40 0S	175 46E	57
Ruabon	52 59N	3 2W	7
Ruad, I.	34 50N	35 52E	60
Ruakituna, R.	38 50S	176 50E	57
Ruan	50 1N	5 12W	8
Ruapanu	39 22S	175 40E	57
Ruardean	51 51N	2 33W	8
Rubano	41 33N	4 4W	30
Rubat Zurka	32 5N	36 17E	36
Rubenstein	52 2N	12 37E	24
Rubers Law	55 26N	2 43W	10
Rubian	42 30N	7 35W	30
Rubicon, R.	44 10N	12 25E	30
Rubicon, R.	41 28S	146 42E	57
Rubielos	40 14N	0 38W	29
Rubiera	44 37N	10 49E	31
Rubin Nahr	31 57N	34 44E	37
Rubio, River	28 20S	59 5W	53
Ruby Mines	36 55N	71 15E	38
Rucello	37 57N	13 55E	32
Ruchan	57 30N	5 21W	9
Ruchill, W.	56 20N	4 4W	10
Rucine	43 38N	11 38E	31
‡ Rucky	48 9N	24 32E	23
Rud Shiur	27 0N	55 52E	38
Rudabad	33 40N	52 32E	38
Rudaglava	44 5N	22 10E	33
Rudbar	33 23N	47 15E	36
Rudbuxton	51 51N	4 57W	8
Ruddington	52 53N	1 9W	7
Ruddreach	57 3N	5 42W	9
Ruddum	14 5N	77 25E	39
Rudemao	27 6N	80 5E	39
Rudgeley	52 46N	1 56W	8
Rudham	52 50N	0 42E	8
Rudhan	30 31N	56 21E	38
Rudkiobing	54 56N	10 44E	25
Rudnik	50 18N	22 27E	23
Rudolstadt	50 44N	11 20E	22
Rudon	57 39N	7 26W	9
Rudston	54 6N	0 19W	7
Rue	46 38N	6 51E	17
Rueda	41 25N	4 56W	30
Rueda de l'Amirante	42 27N	5 17W	30
Rueda, N. S. de	41 18N	0 12W	29
Ruedubh	57 11N	6 10W	9
Ruegno	44 34N	9 19E	31
Ruelle	45 41N	0 11E	16
Ruerlo	52 4N	6 26E	18
Rueval, Lake	57 31N	7 18W	9
Ruexas, Casto de	36 45N	2 13W	29
Ruffec	46 3N	0 7E	16
Rufford	53 38N	2 50W	7
Rufford	53 10N	1 1W	7
Rufforth	53 58N	1 12W	7
Ruftac	10 52N	15 32E	59
Rufus, R.	34 0S	141 10E	56
Rugby	52 22N	1 15W	8
‡ Rugen, Isle	54 23N	13 2E	24
Rugenwalde	54 26N	16 25E	24
Rugged Harbour	43 43N	65 8W	46
Rugged Isle Harbour	44 56N	62 45W	46
Ruggisberg	46 49N	7 26E	17
Rugiero	40 20N	18 21E	32
Ruhaibeh, El	31 2N	34 42E	37
Ruholle	53 11N	12 4E	25
Ruhr, River	51 26N	6 44E	21
Ruhwarden	53 30N	8 20E	21
Ruichta	43 50N	19 53E	33
Ruighnaum	52 3N	5 31E	18
Ruinas	31 48N	108 4W	49
Ruinerwold	52 41N	6 18E	18
Ruisker	58 6N	5 42W	10
Ruisky	57 13N	4 34W	9
Ruiveens	41 30N	7 57W	30
Rujana	51 55N	24 54E	28
Rujorah	20 53N	77 44E	39
Rukloom	31 20N	79 38E	39
Rukov	54 40N	32 52E	28
Rule, R.	55 22N	2 41W	10
Rum	47 7N	16 50E	23
Rum Cay	23 40N	74 47W	50
Rum, Isle	57 2N	6 21W	9
Rum, River	45 5N	93 22W	47
Ruma	45 0N	19 52E	23
Rumbeli	46 45N	9 11E	17
Rumberg	50 56N	14 31E	23
Rumbling Bridge	56 10N	3 33W	10
Rumena, Cape	13 15N	73 23W	53
Rumesan, I	39 21N	6 17W	10
Rumford	44 29N	70 30W	47
‡ Rumilia	41 40N	26 0E	34
Rumilly	45 52N	5 57E	31
Rumker Peak	9 0S	146 5E	56
Rumlang	47 27N	8 31E	17
Rumleh	31 55N	34 51E	37
Rumlgen	47 26N	7 50E	17
Rummaneh	32 48N	35 19E	37
Rummelsburg	51 20N	17 0E	24
Rummon	31 55N	35 17E	37
Rumney	51 30N	3 7W	8
Rumney, River	51 33N	3 6W	8
Rumore	58 8N	5 18W	9
Rumsdale	58 19N	3 43W	9
Runa Head	55 40N	9 52W	12
Runafer	30 6N	21 30E	27
Runaway, B	18 27N	77 21W	50
Runaway, C.	37 35S	178 0E	57
Runcorn	53 20N	2 44W	7
Rund, R.	37 10N	71 30E	38
Rundu	35 15N	75 14E	39
Runen	52 40N	6 23E	18
Rungagora	27 20N	95 12E	40
Rungpour	27 0N	94 35E	35
Rungpoor	25 42N	89 20E	39
Runjengudly	11 16N	79 0E	39
Runnelstone	50 2N	5 40W	8
Runton	52 56N	1 15E	7
Rupa	41 22N	23 27E	33
Ruoti	40 43N	15 43E	32
Ruovesi	61 58N	23 58E	27
Rupelmonde	51 0N	4 14E	19
Rupert's House	51 30N	78 45W	45-1
Rupununy, River	3 50N	58 27W	54
Ruquengo	38 21N	7 22W	30
Ruremondee	51 13N	6 4E	21
Rusadir	35 20N	2 50W	58
Ruse	61 13N	5 9E	26
Ruseelpoor	21 22N	66 58E	39
Rusellæ	42 55N	11 10E	30
Rush	53 31N	6 6W	12
Rush, Pt.	55 13N	6 41W	12
Rushcroft	54 48N	2 45W	7
Rushden	52 18N	0 35W	8
Rushikon	47 17N	8 33E	17
Rushmere	52 3N	1 10E	8
Rushton	53 7N	2 5W	7
Rushton	50 51N	2 5W	8
Rushville, *or* Russellville	40 10N	90 30W	47
Rusi	47 51N	16 40E	23
Ruskachan	56 20N	4 16W	10
Ruskelville	36 44N	86 40W	48
Ruskie	56 12N	4 10W	10
Ruskington	53 3N	0 23W	7
Ruskoi	40 49N	26 37E	33
Ruspa	35 10N	11 5E	50
Rusper	51 7N	0 17W	8
Rusque, L.	57 35N	5 7W	9
Russ	55 16N	21 19E	24
Russ, River	55 18N	21 17E	24
Russcarberry	51 35N	8 50W	13
Russeedpoor	31 0N	72 16E	39
Russel	35 15S	174 3E	57
Russell	41 26N	75 9W	47
‡ Russell Prescott	45 20N	75 5W	46
Russell's T.	45 2N	73 54W	46
Russelville	34 25N	87 54W	48
Russelville	36 46N	86 50W	48
‡ Russia, Asiatic	63 30N	110 0E	35
‡ Russia, European	56 0N	37 0E	27,28
‡ Russian Territory, N. America	63 0N	150 0W	45-1
Russoczyn	54 13N	18 33E	24
Russucurrum	36 40N	2 40E	58
Russwyl	47 5N	8 8E	17
Rustchuk	43 54N	25 50E	33
Rusvede	44 4N	24 59E	33
Ruswarp	54 29N	0 36W	7
Rutherford Inn	55 46N	3 22W	10
Rutherfordton	35 19N	81 59W	48
Rutherglen	55 50N	4 13W	10
Ruthin	53 6N	3 17W	7
Ruthven	57 34N	4 6W	9
Ruthven	56 37N	3 8W	10
Ruthven	57 22N	3 57W	9
Ruthven	57 17N	3 27W	9
Ruthven, Loch	57 17N	4 17W	9
Ruthven, N.	57 6N	2 55W	9
Ruthwell	55 1N	3 25W	10
Ruti	47 9N	7 26E	17
Rutiwie	27 0N	84 20E	39
‡ Rutland	52 40N	0 30W	8
Rutland Vermont	43 40N	72 53W	47
Rutland, Isle	54 58N	8 29W	12
Rutland, Isles	11 15N	92 50E	40
Rutlaum	23 29N	74 56E	39
Rutnageeree	17 1N	73 25E	39
Ruttelan	42 42N	7 6W	30
Rutli, *or* Grutlie	46 58N	8 36E	17
Ruttunghur	24 56N	75 7E	39
Ruttungurh	28 3N	74 44E	39
Ruttunpoor	22 22N	82 7E	39
Rutzan	56 12N	21 9E	27
Rutzow	54 9N	15 46E	24
Ru vaill, Pt.	55 58N	6 8W	10
Ruvielos	40 45N	1 3W	29
Ruvis	46 48N	9 8E	17
Ruvo	40 54N	15 31E	32
Ruyoopoor	31 33N	77 27E	39
Ruysselede	51 1N	3 24E	19
Ruzo's Kraal	29 28S	23 37E	44
Rvaguddy	18 54N	83 25E	39
Ryall	52 4N	2 11W	8
Ryan, Loch	54 58N	5 3W	10
Rybinsk	58 5N	38 45E	27
Ryburgh	52 50N	0 54E	8
Rydal	54 27N	3 1W	7
Ryde	50 44N	1 11W	8
Rye	41 1N	73 40W	47
Rye, River	54 12N	0 57W	7
Rye, W.	55 44N	4 44W	10
Ryeground	57 15N	11 2E	25
Rykha, El	31 29N	36 0E	30
Ryhope	54 52N	1 22W	7
Rykevorsel	51 21N	4 45E	19
Rylsk	51 38N	34 59E	28
Ryme	50 53N	2 36W	8
Rynabad	22 42N	89 46E	39
Rynarzewo	53 2N	17 50E	24
Ryneaston	51 54N	4 55W	8
Rynen	47 35N	8 21E	22
Ryoz	47 25N	6 6E	15
Rype	50 52N	0 5E	8
Rys, Lake	65 44N	14 2E	26
Rysay	58 51N	3 13W	9
Rysbergen	51 30N	4 42E	18
Rysen	52 18N	6 32E	18
Ryswyk	52 3N	4 13E	18
Rzeszow	50 3N	21 2E	23
Rzitschaw	49 56N	14 34E	23
S			
Saar Ardinah	56 26N	6 41W	10
Saakombusen	53 24N	6 30E	18
Saal, River	50 4N	9 44E	22
Saala, River	47 30N	12 52E	22
Saalburg	50 30N	11 47E	22
Saale, River	51 8N	11 57E	24
Saalfeld	54 51N	19 51E	24
Saalfeld	50 39N	11 23E	22
Saalfelden	47 25N	12 54E	23
Saane, *or* Sarine River	46 50N	7 10E	17
Saanen	46 30N	7 16E	17
Saarbruck	49 13N	7 1E	22
Saarburgh	49 37N	6 35E	22
Saaraervi	63 30N	25 3E	27
Saarlouis	49 18N	6 45E	22
Saarup	57 3N	9 34E	25
Saas	46 7N	7 50E	17
Saas	46 34N	9 49E	17
Saba	1 50N	104 0E	54
Saba	15 30N	45 35E	58
Saba, Isle	17 40N	63 14W	50
Sabaddan, I.	0 10S	99 20E	58
Sabae	13 30N	43 20E	58
‡ Sabæ, *or* Homeritæ	15 0N	44 30E	58
Sabakhat Bardowal	31 6N	33 4E	60
Sabaleta, River	6 2N	77 35W	52
Sabaletas	6 2N	75 0W	52
Sabana	6 40N	75 46W	52
Sabanilla	18 58N	90 58W	49
Sabanota	43 46N	21 1E	33
Sabara	19 6S	44 40W	54
Sabaria	47 15N	16 55E	23
Sabatinus Lacus. *See* Envs. of Rome			31
Sabba Biar	30 31N	32 0E	43
Sabbionetta	45 0N	10 33E	31
Sabe	16 25N	42 50E	58
Sabermutty, R.	23 20N	72 43E	39
Sabin	53 26N	16 7E	24
Sabinas, Isles	29 19N	83 18W	48
Sabine Island	75 45N	109 30W	45-1
Sabine, Lake	29 48N	94 5W	49
Sabine, Lake	32 40N	100 28W	49
Sabine, River	31 10N	12 14W	48
Sabine, River	29 36N	94 3W	49
‡ Sabini	42 20N	13 20E	59
‡ Sabionceila	42 50N	17 30E	25
‡ Sabinum. *See* Envs. of Rome			31
Sablah	30 32N	48 34E	38
Sable	47 49N	0 19W	15
Sable, River	44 39N	83 37W	47
Sable, *or* Tancha Point	25 7N	81 11W	48
Sables d'Olonne	46 32N	1 48W	15
Sablia	44 16N	43 0E	28
Sablija	36 55N	46 40E	38
Sabra	62 36N	17 49E	26
Sabrata	32 50N	12 25E	59
Sabrina Fl.	51 25N	3 0W	58
Sabroso	41 45N	7 34W	30
Sabytova	52 5N	57 40E	28
Sacaba	18 19S	66 59W	53
‡ Sacæ	38 0N	71 0E	58,59
‡ Sacalitæ	18 20N	55 30E	58
Sacaltes Sin.	17 40N	55 30E	58
Sacatecoluca	13 25N	88 28W	49
Saraven	38 40N	9 8W	30
Sacco	45 18N	12 3E	31
Sacco, River	41 35N	13 32E	31
Sacconex	46 14N	6 9E	17
Sacedon	40 24N	2 42W	30
Sacer, M. *See* Envs. of Rome			31
Sacer, Pts.	44 30N	37 30E	59
Saceruela	38 45N	4 30W	30
Sachore	24 44N	71 44E	39
Sachsenhausen	50 7N	8 36E	22
Sachslen	46 52N	8 14E	11
Sacile	45 55N	12 35E	31
Sackatoo	13 10N	6 0E	42
Sacket's Harbour	43 57N	76 11W	47
Sackutten	55 28N	21 23E	24
Saco	43 30N	70 24W	47
Sacombe	51 51N	0 3W	8
Sacrapatam	13 25N	76 0E	39
Sacratif, Cape	36 40N	3 24W	30
Sacred Bay	29 28N	48 0E	59
Sacro, Cape	35 2N	26 17E	33
Sacrum Ostium	44 54N	29 38E	59
Sacrum Pr.	43 0N	9 20E	59
Sacta, R.	16 0S	64 10W	52
Sada	16 50N	43 30E	35
Sada	18 20N	94 5E	58
Sadabad	31 23N	51 51E	38
Sadanio	37 17N	21 54E	34
Sadankyla	67 21N	26 24E	27
Sadashevagur	14 53N	74 15E	39
Sadaut	32 2N	64 17E	38
Saddale K.	55 36N	5 31W	10
Saddel Glen	55 33N	5 32W	10
Saddell Castle	55 32N	5 33W	10
Saddle Back	28 50S	29 36E	44
Saddleback	32 58S	116 25E	57
Saddleworth	53 33N	1 39W	7
Sadi Isaf	36 8N	4 49E	41
Sadi Moktard	31 33N	8 41W	44
* Sadjar	36 39N	38 9E	36
Sado, Isle	38 20N	138 10E	35
Sado, River	38 36N	8 14W	30
Sadogura	48 19N	26 8E	23
Sadoolopoor	32 29N	75 34E	39
Sadras	12 35N	80 5E	39
Saduk, R.	25 45N	63 18E	38
Sadz	30 46N	68 27E	39
Saeby	57 19N	10 33E	25
Sael Hajar	30 57N	30 50E	43
Sæluces	39 56N	2 49W	29
Sænugur	24 0N	80 20E	39
Saevig	64 27N	11 37E	26
Safa	37 47N	41 15E	36
Safaria	31 7N	51 0E	38
Safed	32 58N	35 29E	37
Saffagi, I	26 43N	33 54E	43
Saffagi, Ras	26 50N	33 50E	43
Saffagi, W.	26 36N	33 52E	43
Saffee	32 20N	9 5W	44
Saffrany Poort	31 40S	24 35E	44
Saffron Walden	52 2N	0 13E	8
Safi, C.	35 48N	14 30E	32
Safieh, Tell es	31 43N	34 50E	37
Safinis	30 53N	32 6E	60
Safnas	30 54N	32 10E	37
Safvar	63 53N	20 50E	26
Sagadava	44 15N	27 35E	59
Sagaing	21 54N	96 12E	40
Sagalessus	37 41N	30 50E	59
Sagan	51 37N	15 22E	11
Saganaga, Lake	48 11N	91 0W	47
Sagard	54 27N	13 36E	24
Sage	52 56N	8 15E	21
Saget, R. *See* Singapore			39
Saggard	53 16N	6 27W	13
Saggat, Lake	66 51N	18 0E	26
Saggtel Doutan	36 37N	36 25E	36
Saghalien, Gulf of	52 50N	141 30E	35
Saghalien, Isle	50 0N	143 0E	35
Saghalien, *or* Amur, River	52 45N	140 0E	35
Saghalien-Oula-Hotum	50 2N	126 57E	35
Saghaz Kirui Ghieul, L.	40 58N	36 10E	36
Saghes St	26 46N	32 16E	43
Sagina	43 35N	84 40W	47
Sagina River	43 40N	83 51W	47
Sagina Bay	44 15N	83 40W	47
Sagone, Gulf of	42 4N	8 38E	31
Sagra, Sra. Mts	38 0N	2 8W	30
Sagres	37 1N	8 57W	30
[illegible]	0 55N	102 10E	40
‡ Saguenay	48 30N	69 30W	46
Saguenay River	48 5N	69 35W	46
Saguia, R.	16 0N	67 0W	52
Sagunto	39 40N	0 20W	30
Sagura	45 40N	14 15E	23
Sahagun	42 19N	4 59W	30
Sahain Tony	29 30N	0 40E	8
Saharunpoor	29 58N	77 35E	39
Sahecwal	31 59N	77 58E	39
Sahguri	24 17N	77 2E	39
Sahil	30 21N	9 29E	39
Sahlun	40 30N	32 50E	36
Sahorah	23 25N	80 7E	39
Sahorika	45 12N	20 58E	33
Sahyepour	24 8N	82 40E	39
Sai Berat Channel	0 50N	98 20E	40
Sai Berat Isle	1 20N	98 50E	40
Sai Beroul Isle	1 55N	99 10E	40
Saia	57 0N	57 40E	27
Saiganuge	26 11N	80 0E	39
Saide	33 33N	35 22E	36,37
Saiewah	29 2N	74 34E	39
Saigne-legier	47 18N	7 0E	17
Saignes	45 19N	2 27E	16
Saigon	10 55N	106 43E	40
Saille	41 47N	24 14E	33
Saillon	46 10N	7 9E	17
Sailly de la Somme	50 2N	2 57E	15
St Abb's Head	55 55N	2 9W	10
St Afrique	43 57N	2 51E	16
St Agata	38 1N	14 36E	32
St Agnes	55 51N	2 29W	10
St Agnes (Cornwall)	50 19N	5 13W	8
St Agreve	45 1N	4 22W	16
St Aignan	47 17N	1 22E	15
St Aignan	49 8N	6 21E	15
St Albans	44 50N	73 8W	47
St Albans	44 53N	69 25W	46
St Alban's Head	50 35N	2 4W	8
St Albans (Herts.)	51 44N	0 20W	8
St Albans (Vermont)	44 48N	73 5W	47
St Alberto	44 33N	12 10E	31
St Alessio	37 53N	15 22E	32
St Allen	50 19N	5 3W	8
St Amand	46 13N	2 32E	15
St Amand	50 27N	3 26E	15
St Amans	44 38N	3 25E	16
St Amantes	30 3N	4 11E	19
St Amaro	12 1S	38 57W	54
St Amaro	10 15S	37 3W	54
St Amaro	20 52S	52 36W	54
St Ambroise Isle	25 30S	80 10W	1
St Ambroix	44 14N	4 9E	16
St Amour	46 27N	5 20E	16
St Ana	17 53S	93 43W	49
St Ana	23 31N	100 36W	49
St Andeol, Le Bourg	44 20N	4 38E	16
St Andiol	43 49N	4 58E	16
St André	48 50N	0 10W	15
St André	43 40N	3 30E	16
St André	48 55N	1 17E	15
St André	46 47N	14 49E	23
St Andrea, Cape	37 47N	15 15E	32
St Andrea, Isle	43 2N	15 45E	31
St Andreas	9 31N	65 21W	52
St Andreas, Cape	35 38N	34 37E	36
St Andres	3 55N	74 2W	52
St Andres	38 3N	8 44W	30
St Andrew	59 0N	2 52W	9
‡ St Andrew	18 2N	76 40W	50
St Andrew, Cape (Madagascar)	16 20S	44 30E	42
St Andrew, Isle	[illegible] 28N	81 0W	50
St Andrew, Pt. (Edward's Isle)	46 11N	62 36W	46
St Andrews	57 40N	3 15W	9
St Andrews	54 39N	1 40W	7
St Andrews (Fifeshire)	56 20N	2 48W	10
St Andrews Bay (Florida)	30 5N	85 28W	48
St Andrew's Isle	5 35N	131 40E	35
St Angel	45 28N	2 9E	16
St Angele	28 18N	54 13W	54
St Angelo	43 40N	12 27E	31
St Angelo	45 14N	9 26E	31
St Angelo Cape	36 26N	23 13E	34
‡ St Ann	18 20N	77 16W	50
St Anna	53 17N	5 39E	18
St Anna	13 16S	40 0W	54
St Anna	19 13S	50 6W	54
St Anna	18 25S	40 5W	54
St Anna (Bolivia)	16 45S	61 12W	52
St Anna (Monte Santo)	40 7N	24 20E	33
St Anna das Merces (Piauhy)	7 8S	41 30W	54
St Anna, Isle	10 50S	51 20W	54
St Anna, *or* Yacuna, River	13 5S	66 20W	52
St Anna de Sacramento	12 41S	44 40W	54
St Anne (Alderney)	49 42N	2 12W	15
St Anne, Mt.	31 39S	117 4E	57
St Anne (Quebec)	47 21N	70 3W	46
St Anne (Quebec)	47 3N	71 0W	46
St Anne, River	46 37N	72 12W	46
St Anne's Harb.	46 21N	60 32W	46
St Ann's Br.	55 13N	3 29W	10
St Ann's Chapel	53 10N	4 3W	7
St Ann's Head	51 41N	5 10W	8
St Ann's Head (Isle of Man)	54 6N	4 29W	7
St Ann's (Jamaica)	18 25N	77 8W	50
St Ann's Tn., R., and Bay	18 25N	77 13W	50
St Anthony	28 57N	32 19E	60
St Anthony	50 6N	4 59W	8
St Anthony, Falls of	45 5N	93 16W	47
St Anthony, Fort	44 49N	93 10W	47
St Anthony, Monastery of	28 47N	32 33E	43
St Anthony's Port	39 52N	25 16E	33
St Antioco, Isle	39 2N	8 21E	32
St Antonio	29 12N	98 25W	49
St Antonio	36 27N	120 52W	49
St Antonio	1 35S	46 32W	54
St Antonio	38 5N	1 28E	29
St Antonio	7 21S	45 42W	54
St Antonio	24 10S	52 10W	54
St Antonio	28 5S	53 18W	54
St Antonio	31 25S	64 12W	53
St Antonio	31 23N	58 0W	53
St Antonio	2 38S	60 7W	52
St Antonio	34 10S	71 20W	53
St Antonio	0 12S	66 0W	52
St Antonio (Algarve)	37 4N	8 4W	30
St Antonio (Bahia)	12 26S	37 48W	54
St Antonio, Cape	21 50N	84 50W	50
St Antonio, Cape	38 49N	0 6E	29
St Antonio, Cape	36 23S	56 42W	53
St Antonio de la Huerta	28 32N	109 0W	49
St Antonio do Marapi	1 50S	65 36W	52
St Antonio, Gulf	41 30S	64 0W	53
St Antonio, Isle	17 0N	25 30W	[illegible]
St Antonio (La Plata)	30 36S	60 40W	53
St Antonio (Minas Geraes)	16 41S	43 6W	54
St Antonio [illegible]	[illegible]	[illegible]	[illegible]

Names.	Lat.	Long.	No. of Map.
St Antonio (Oaxaca)	16 2N	97 20W	49
St Antonio (Fernando...)	[illegible]	41 4W	34
St Antonio Pt.	[illegible]	54 38W	56
St Antonio, Punta de	40 57N	14 0W	33
St Antonio, River	26 10N	97 3W	49
St Antonio, Sierra de	41 4S	65 10W	53
St Antonio (Tessin)	46 11N	9 7E	17
St Antonio Tower	39 38N	16 34E	33
St Antonio (Varinas)	7 47N	69 44W	56
St Antonius	51 17N	4 20E	19
St Arnoult	48 33N	1 56E	15
St Arvans	51 41N	2 42W	8
St Asaph	53 15N	3 25W	7
St Athans	51 24N	3 25W	8
St Aubin	47 40N	1 57E	15
St Aubin	48 15N	0 34W	15
St Aubin	47 26N	0 24W	15
St Aubin	49 [illegible]	1 4E	15
St Aubin (Friburgh)	46 34N	6 56E	17
St Aubin (Isle Dieu)	46 42N	2 22W	15
St Aubin (Jersey)	49 13N	2 12W	15
St Aubin (Neuchâtel)	46 54N	6 47E	17
St Augustin	46 40N	71 20W	46
St Augustin, Cape (Pernambuco)	8 13S	34 54W	54
St Augustine (Florida)	29 51N	81 30W	46
St Augustine's Bay (Madagascar)	23 40S	38 50E	43
St Aurica, Cape	35 0N	14 17E	32
St Auselme	46 30N	71 0W	46,47
St Austell	50 21N	4 47W	8
St Avertin	47 23N	0 43E	15
St Avit	45 51N	2 23E	16
St Avold	49 [illegible]	6 44E	15
St Bacco	41 50N	19 27E	39
St Balthasar	3 13N	67 53W	56
St Barbara	37 49N	6 56W	30
St Barbara	39 24N	118 18W	49
St Barbara	2 2N	78 22W	52
St Barbara	2 53N	60 30W	52
St Barbara	1 28N	61 53W	56
St Barbara	34 25N	119 19W	49
St Barbara	3 13S	74 25W	52
St Barbara	4 7N	67 48W	52
St Barbara	27 17N	70 40W	53
St Barbara, Channel	34 15N	118 50W	49
St Barbe, Isle	0 10N	107 30E	40
St Barnabe	48 20N	68 30W	46
St Barnabe, Isle	11 50N	148 0E	35
St Barnabe, Isle	48 22N	68 23W	46
St Bartholmai	15 43S	41 56W	54
St Bartholomew	15 0N	164 20E	1
St Bartholomew	17 55N	62 50W	50
St Bartholomew (Bavaria)	47 28N	12 54E	22
St Bartolome	6 42N	74 1W	52
St Bartolome	40 44N	5 19W	30
St Bartolomeo	37 26N	13 3E	32
St Bartolomeo, Isle	8 10S	130 30E	41
St Bathan's Abbey	55 51N	2 23W	10
S. Bees	54 29N	3 35W	7
St Bees' Head	54 31N	3 40W	7
St Benedetto	43 2N	10 56E	31
St Benedicto	19 27N	109 57W	49
St Benevento	41 8N	14 44E	31
St Benin	47 1N	3 26E	15
St Benito Abad	9 5N	75 0W	52
St Benito, Isle	28 16N	115 40W	49
St Bernard	46 31N	71 11W	46
St Bernard, Great (Mount)	45 55N	7 8E	1
St Bernard, Little (Mount)	45 39N	6 46E	31
St Bernardino	46 28N	9 10E	21
St Bernardo	32 52S	64 25W	53
St Bernardo, Baie de	29 0N	96 45W	49
St Blain	48 17N	5 24E	15
St Blaise	47 1N	7 0E	17
St Blas, Bay	40 30S	62 12W	53
St Blas, Bay	9 26N	78 54W	52
St Blas, Cape	29 35N	85 8W	48
St Blas, Point	21 33N	105 9W	49
St Blas, or Samballas Point	9 38N	78 52W	52
St Blasien	47 41N	8 7E	22
St Blazey	50 21N	4 42W	8
St Boaventura	15 32S	38 51W	54
St Boswell's	55 35N	2 40W	10
St Bonnel	46 10N	0 54E	16
St Borga	4 21S	77 6W	52
St Borja	14 14S	67 20W	53
St Borja	6 2N	67 32W	52
St Braix	47 18N	7 7E	17
St Branchier	46 4N	7 9E	17
St 'ras	37 19N	7 35W	30
St Braz	38 30N	7 57W	30
S. Breage	50 6N	5 21W	8
St Breward	50 33N	4 40W	8
St Brice	48 24N	1 22W	15
St Brides	51 28N	3 35W	8
St Bride's Bay	51 49N	5 13W	8
St Brieuc	48 31N	2 46W	15
St Brieuc, Bay of	48 31N	2 40W	15
St Bris	47 45N	3 39E	15
St Brivels	51 44N	2 38W	8
St Pudeau	50 25N	4 9W	8
St Buenaventura	29 57N	106 24W	49
St Buenaventura	27 12N	101 33W	49
St Buenaventura	34 17N	118 58W	49
S. Puryan	50 4N	5 38W	8
St Calais	47 54N	0 46E	15
S. Calonti	39 6N	26 8E	36
St Canat	43 37N	5 21E	16
St Carlos	0 47S	49 1W	54
St Carlos	13 25N	87 37W	49
St Carlos	11 26N	84 47W	49
St Carlos	29 10N	103 5W	49
St Carlos	9 42N	68 40W	52
St Carlos	23 2S	48 3W	54
St Carlos	22 22S	57 40W	54
St Carlos	41 53S	73 55W	53
St Carlos	18 27N	70 3W	50
St Carlos (La Plata)	25 41S	66 25W	53
St Carlos, Fort	34 15S	69 15W	53
St Carlos, Fort del River Negro	1 55N	67 35W	52
St Carlos, Isle and Town	10 57N	71 13W	52
St Carlos del Monterrey	36 29N	121 35W	49
St Carlos de Tacuhy	20 51S	48 40W	54
St Cataldo, Castle	40 24N	18 19E	32
St Catalina Isle	33 25N	118 10W	49
‡ St Catherina	27 20S	49 12W	54
‡ St Catherine	17 59N	76 56W	50
St Catherine's Inn	56 13N	5 1W	10
St Catherine's Isle	31 42N	81 15W	44
St Catherine's Pt.	50 34N	1 19W	8
St Cayetano	9 56N	75 16W	52
St Celoni	41 44N	2 32E	29
St Cergue	46 27N	6 12E	17
St Cesaire	45 29N	73 0W	46
St Chamand	45 4N	2 25E	16
St Chamond	45 27N	4 31E	16
St Charles	45 45N	73 7W	46
St Charles	38 45N	90 29W	47
St Chely d'Apchev	44 46N	3 14E	16
St Chinian	43 26N	2 57E	16
St Christopher's Isle	17 18N	62 46W	50
St Christoval	7 0N	[illegible]	49
St Christoval Isle	10 [illegible]	161 [illegible]	41
St Clair	49 [illegible]	1 [illegible]	15
St Clair, Fort	41 51N	90 [illegible]	46
St Clair Island	42 30N	82 50W	47
St Clair, Lake	42 28N	82 45W	46
St Clair, Lake	[illegible]	[illegible]	[illegible]
St Clair, River	42 [illegible]	82 [illegible]	46
St Clairville	40 [illegible]	80 [illegible]	47
St Clara, Isle	22 [illegible]	80 [illegible]	50
St Clare	[illegible]	4 27W	8
St Claude	46 23N	5 52E	16
St Cleer	50 29N	4 29W	8
St Clemens	54 40N	8 [illegible]	26
St Clemens, Rom Isle	55 7N	8 37E	26
St Clemente Isle	32 58N	118 10W	49
St Clemente, Volcano	46 15S	73 0W	51
St Clement's Island	38 23N	83 3W	48
St Cloud	48 40N	2 17E	15
St Coloma	41 32N	1 17E	29
St Colombe	45 32N	4 51E	16
St Columb, Major	50 26N	4 56W	8
St Columb, Minor	50 25N	5 1W	8
St Constant	45 19N	73 36W	46
St Corazon de Jesus	19 0S	58 40W	53
St Cosme	27 12S	57 25W	54
St Cosmo	27 21S	56 51W	54
St Creed	50 16N	4 53W	8
St Crepin	45 3N	0 5E	16
St Cristova	20 5S	68 43W	53
St Croce	38 51N	14 20E	32
St Croce, Cape	37 16N	15 16E	32
St Croce (Venezia)	46 7N	12 27E	31
St Croix, River	44 45N	92 41W	47
St Croix, River	45 6N	67 13W	47
St Croix, River	48 0N	67 4W	46
St Croix (Vaude)	46 49N	6 20E	17
St Cruz	17 5S	40 35W	54
St Cruz (Caceres)	39 16N	5 50W	30
St Cruz (Luzon)	17 26N	120 21E	40
St Cruz (California)	36 58N	121 [illegible]	49
St Cruz, Isle (California)	34 5N	119 25W	49
St Cruz (Honduras)	15 13N	86 33W	49
St Cruz (La Plata)	32 7S	64 35W	53
St Cruz (Pampas)	5 28S	7 54W	52
St Cruz (Peru)	8 2S	[illegible] 26W	52
St Cruz, River	50 20S	68 15W	51
St Cuthbert	46 15N	73 6W	46
St Cyprian, Bay of	22 30N	16 30W	42
St Cyrus	56 48N	2 24W	10
St Dalmazo	44 21N	7 26E	31
St Dalmazzio	44 23N	10 50E	31
St David	46 24N	63 44W	46
‡ St David	17 57N	76 38W	50
St David's	51 53N	5 6W	8
St David's Head	51 54N	5 18W	8
St David's Isles	1 0N	135 25E	35
St Denis	45 50N	73 5W	46
St Denis	46 1N	1 24E	16
St Denis	49 27N	0 5W	15
St Denis	50 22N	4 52W	8
St Denis (Bourbon)	21 10S	55 30E	42
St Denis de Orques	48 2N	0 17W	15
St Denis (Fribourg)	46 31N	6 53E	17
St Denis (Seine)	48 55N	2 22E	15
St Dennis Chap.	55 58N	2 26W	10
St Denoual	48 31N	2 20W	15
St Dezery	45 32N	2 1E	16
St Didier	45 36N	5 37E	16
St Diego (California)	32 45N	116 48W	49
St Diego (New Mexico)	32 58N	105 58W	49
St Dier	45 40N	3 27E	16
St Dey	44 17N	6 50E	15
St Dimitri	39 36N	[illegible]	33
St Dimitri. *See* the Bosphorus			33
St Dizier	48 38N	4 57E	15
St Dogwells	51 55N	4 57W	8
St Domano	43 59N	12 10E	31
St Domingo	33 2S	58 14W	54
St Domingo	19 10S	49 6W	54
St Domingo (Brazil)	3 25S	41 30W	54
St Domingo, Cape (California)	25 57N	113 0W	49
St Domingo Cayo	21 46N	75 40W	50
St Domingo (Colombia)	0 20S	79 11W	52
St Domingo (Cundinamarca)	6 25N	75 15W	52
St Domingo de la Calzada	42 22N	2 58W	29
St Domingo (Guatimala)	9 44N	84 6W	49
St Domingo (Hayti)	18 13N	69 53W	50
St Domingo, or Hayti	19 0N	71 20W	50
St Domingo (La Plata)	28 12S	63 25W	53
St Domingo (New Mexico)	35 5N	106 10W	49
St Domingo (Old California)	30 7N	115 25W	49
St Domingo (Old Castile)	40 54N	4 43W	30
St Domingo (Pampas)	7 25S	74 53W	52
St Domingo, R. (Varinas)	7 32N	69 28W	52
St Domingos	12 20S	46 40W	54
St Dominic	50 29N	4 14W	8
St Donats	51 25N	3 31W	8
St Donino	44 52N	10 7E	31
St Donna	45 28N	12 35E	31
‡ St Dorothy	17 57N	77 7W	50
S. Dye	50 14N	5 11W	8
St Edmund's Bury	52 16N	0 42E	8
St Eleazorio	31 2N	104 59W	49
St Elena	34 21N	3 34W	30
St Elena	2 4S	80 57W	52
St Elena, Point	2 11S	80 41W	52
St Elena, Point	45 25S	65 10W	51
St Elena, Point (Guayaquill)	2 10S	80 41W	52
St Elia	41 39N	14 53E	31
‡ St Elizabeth	18 6N	77 47W	50
St Elisabetta	37 24N	13 30E	32
St Elvis	51 52N	5 5W	8
St Emiland	56 54N	4 31E	15
St Endre	47 38N	19 2E	23
St Eneder	50 22N	4 56W	8
St Erga	59 20N	37 21E	27
St Erme	50 19N	5 1W	8
St Ervan	50 29N	4 50W	8
St Espiritu, Fort	32 24S	61 0W	53
St Esprit	45 5N	73 40W	46
St Esprit Harbour	45 36N	60 35W	46
St Esprit Isle	0 33N	107 15E	40
St Esprit, Pont	44 13N	4 37E	16
St Esteban (Soria)	41 28N	3 12W	30
St Etienne	46 16N	5 18E	16
St Etienne	46 23N	1 19W	15
St Etienne	46 58N	1 36W	15
St Etienne	45 24N	4 22E	16
St Eulalie	49 48N	7 45W	30
St Eustatius, Isle	17 33N	63 3W	50
St Eval	50 28N	4 59W	8
St Fabian	16 1N	120 30E	40
St Faustino	7 58N	72 16W	52
St Fé (Arauco)	37 10S	71 30W	53
St Felices el chico	40 38N	6 2W	30
St Felipe	29 50N	91 27W	49
St Felipe	29 31S	57 20W	53
St Felipe	21 2N	100 55W	49
St Felipe	[illegible]	[illegible]	49
St Felipe	10 [illegible]	64 [illegible]	52
St Felipe	[illegible]	67 54W	56
St Felipe	1 [illegible]	61 40W	56
St Felipe, Cape	21 [illegible]	88 [illegible]	50
St Felix de Guixols	41 48N	3 4E	29
St Felix	1 4S	41 [illegible]	54
St Felix	12 [illegible]	44 [illegible]	54
St Ferg...	57 [illegible]	1 51W	9
St Fernando	[illegible]	[illegible]	49
St Fernando	37 [illegible]	111 48W	49
St Fernando	31 [illegible]	6 12W	30
St Fernando	40 13N	13 30W	53
St Fernando	34 [illegible]	70 34W	53
St Fernando	4 [illegible]	64 [illegible]	52
St Fernando	37 [illegible]	60 [illegible]	53
St Fernando (Varinas)	7 53N	67 47W	52
St Fernando, Silver Mines of	30 [illegible]	71 [illegible]	53
St Fidello	21 [illegible]	41 [illegible]	54
St Filipe	32 [illegible]	70 30W	53
St Fillan	56 23N	4 [illegible]	10
St Fiorenza	42 41N	9 16E	31
St Florent	47 1N	2 16E	15
St Florentin	48 0N	3 43E	15
St Flour	45 3N	3 4E	16
St Fons	45 41N	4 52E	16
St Francis, Cape	34 11S	24 47E	44-1
St Francis, or Gamtoos Bay	34 [illegible]	24 10E	44-1
St Francis, Is.	32 [illegible]	131 15E	36
St Francis, Lake	45 57N	71 15W	46
St Francis, Lake	45 10N	74 20W	46
St Francis, River	34 40N	90 50W	48
St Francis, River	46 8N	72 45W	46
St Francisco	16 [illegible]	94 40W	49
St Francisco	23 [illegible]	[illegible]	52
St Francisco	37 46N	121 [illegible]	49
St Francisco	15 40N	[illegible]	52
St Francisco	6 37N	75 18W	52
St Francisco	26 11S	48 37W	54
St Francisco Bay	30 35N	115 45W	49
St Francisco, Cape	0 45N	80 [illegible]	52
St Francisco, Isle	26 13S	48 39W	54
St Francisco Port	37 55N	121 50W	49
St Francis o R.	10 28S	36 13W	54
St Francisco, R.	31 10N	109 10W	49
St Francisco de la Silla	24 51N	103 53W	49
St Francisco Solano	9 3N	67 30W	52
St Francisco Solano, Cape	6 24N	77 55W	52
St Francisco de Urarines	2 35S	74 10W	52
St Francisco (Veragua)	8 35N	80 46W	49
St Francisco Xavier	25 41N	112 11W	49
St Franciaville	31 45N	91 23W	48
St Francois	46 12N	70 55W	46
St Gabriel	31 44N	117 48W	49
St Gabriel Fort	0 7S	67 37W	52
‡ St Gallen	47 12N	9 14E	17
St Gallen	47 25N	9 21E	17
St Gaudens	43 7N	0 43E	16
St Gaultier	46 39N	1 21E	15
St Gemaine	31 17N	31 20E	43
St Genevieve	49 17N	2 11E	15
St Geneviève (Missouri)	37 58N	89 55W	47
St Genis	45 28N	0 37W	16
St Genix	49 16N	6 0E	16
St Genix	45 38N	5 39E	31
St Genny's	50 45N	4 36W	8
‡ St George	18 11N	76 45W	50
St George	31 47N	14 24E	32
St George	34 1N	23 2E	34
St George	34 56N	24 33E	34
St George	51 26N	3 30W	8
St George, Cape	5 20S	152 10E	41
St George, Fort	13 9N	80 18E	39
St George (Grenada)	12 [illegible]	61 42W	50
St George, Gulf of (Patagonia)	46 0S	66 20W	51
St George, I.	31 [illegible]	23 49E	34
St Georges	46 3N	4 44E	16
St Georges	47 25N	0 46W	15
St George's II	33 54N	14 20E	32
St George's Bay (Nova Scotia)	45 46N	61 46W	46
St George's Chan.	4 0S	152 10E	41
St George's Isle	29 35N	64 50W	46
St George's Shoal	35 55N	14 30E	32
St Gerand	46 15N	3 25E	16
St Gerard	43 55N	1 41E	16
S. Geremino	24 46N	59 18W	53
St Germain	49 16N	0 33W	15
St Germain	48 52N	0 31W	15
St Germain, en Lozère	44 11N	3 46E	16
St Germain, Lembron	45 26N	3 14E	16
St Germains sur Seine	48 53N	2 4E	15
St Germans	50 24N	4 19W	8
St Geronimo	8 46N	75 42W	52
St Geronimo de Ica	14 5S	76 4W	52
St Geronino, Isle	29 45N	115 45W	49
St Gervais	46 46N	70 52W	46
S. Giacomo, Val.	46 22N	9 22E	17
St Gil	6 43N	73 4W	52
St Giles	50 47N	4 19W	8
St Giles	51 14N	4 6E	19
S. Giles	50 58N	4 6W	8
St Gilles	46 42N	1 58W	15
St Gines	37 37N	0 51W	29
St Gingoulph	46 23N	6 48E	17
St Guinfiore	39 18N	16 45E	32
S. Giorgia, B.	39 42N	19 34E	34
St Giorgio	44 30N	11 26E	31
St Giorgio (Otranto)	40 27N	17 22E	32
St Giorgios	38 24N	26 3E	36
St Giovani	45 2N	9 28E	31
St Giovanni	43 35N	11 30E	31
St Giovanni	44 40N	11 12E	31
St Giovanni di Sallaro	39 42N	9 41E	32
St Giraldo	37 55N	8 48W	30
St Girons	42 59N	1 8E	16
St Giuliano	44 51N	8 48E	31
St Giuliano	41 43N	14 56E	31
St Goar	50 8N	7 42E	22
St Godefroid	47 20N	70 23W	46
St Goncals	8 38S	35 15W	54
St Gondon	47 41N	2 34E	15
St Gothard, Mont	46 35N	8 36E	17
St Gougar	47 45N	2 18W	15
St Gowen's Head	51 36N	4 55W	8
St Gregorio	30 40S	57 50W	53
St Guambo	7 52S	76 41W	52
St Guisto	43 13N	13 37E	31
St Guilacvka	49 40N	43 30E	26
St Gyargy	45 55N	25 43E	23
St Harmona	59 21N	3 26W	6
St Heerenbroek	51 27N	3 47E	18
St Helena Bay (South Africa)	32 40S	18 5E	44-1
St Helena, Isle	15 40S	5 30W	42
St Helena Sound (South Carolina)	32 25N	80 30W	48
St Helena Tonnara	38 5N	12 32E	32
St Helene	44 57N	0 57W	16
St Helens	54 28N	42 7W	7
St Helens	50 42N	1 9W	8
St Helens	41 24S	148 20E	37
St Helens, Pt.	41 20S	148 22E	37
St Helen's (Lancashire)	53 27N	2 44W	7
St Helier (Jersey)	49 12N	2 7W	15
St Helina	30 29N	90 41W	48
St Henry	46 43N	71 6W	46
St Hermite	46 34N	1 8W	15
St Hilaire	45 59N	0 24W	16
St Hilaire	46 34N	1 5W	15
St Hubert	50 0N	5 18E	19
‡ St Hyacinthe	45 40N	72 54W	46
St Hypolite	47 19N	6 51E	15
St Hypolite	44 57N	3 53E	16
St Iago (Cape Verd)	15 30N	24 0W	1
St Iago (Hayti)	19 28N	70 40W	50
St Ignace, Isle	48 45N	88 15W	47
St Ignacio	21 43S	57 41W	54
St Ignacio	14 37S	60 [illegible]	53
St Ignacio	31 [illegible]	64 5W	53
St Ignacio	27 57N	111 [illegible]	49
St Ignacio	31 [illegible]	60 30W	54
St Ignacio (Bolivia)	16 2S	61 34W	53
St Ignacio de Zamuros	20 40S	60 25W	53
St Ildefonso	6 40S	77 24W	52
St Ildefonso, Cape	15 30N	121 45E	40
St Imier	47 9N	6 59E	17
St Ines	29 46N	113 [illegible]	49
St Ines, Cape	34 30S	[illegible]	51
St Irenee, Cas.	36 [illegible]	31 [illegible]	34
St Isabel	0 24S	68 1W	52
St Isabel	2 42N	61 7W	56
St Ishmael	51 44N	5 8W	8
St Isidoro	29 [illegible]	71 0W	53
St Isidro	34 [illegible]	58 34W	53
St Issey	50 30N	4 54W	8
St Ive	50 28N	4 24W	8
St Ives Bay	50 14N	5 28W	8
St Ives (Cornwall)	50 14N	5 29W	8
St Ives (Huntingdonshire)	52 20N	0 4W	8
St Jacinta	31 [illegible]	64 38W	53
St Jacob	53 [illegible]	5 3E	18
St Jaime	9 12N	66 0W	52
‡ St James	18 [illegible]	77 [illegible]	50
St James	51 27N	0 43E	8
St James, Cape	10 22N	107 20E	39
St James, Cape	52 0N	131 30W	45-1
St James (La Manche)	48 31N	1 11W	15
St James, River	48 11N	[illegible]	46
St Jaques	45 2N	7 54E	16
St Jean	45 56N	4 6E	16
St Jean	46 1N	2 24E	16
St Jean	47 5N	1 1E	15
St Jean	50 42N	4 1E	19
St Jean	18 46N	71 0W	50
St Jean	26 17N	96 4W	49
St Jean d'Angely	45 57N	0 32W	16
St Jean Day	49 12N	1 6W	15
St Jean de Gard	44 6N	3 51E	16
St Jean de Maurienne	45 15N	6 19E	31
St Jean Pied de Port	43 9N	1 18W	16
St Jean (Quebec)	47 12N	70 20W	46
St Jeremie	48 48N	69 44W	46
St Joadas Duas Barras	5 4S	49 20W	54
St Joam	21 7S	45 0W	54
St Joam da Palma	12 0S	46 [illegible]	54
St Joaninho	40 34N	8 2W	30
St Joao	41 12N	7 18W	30
St Joao de Foz	41 11N	8 38W	30
St Joao de Marahe	22 17S	41 46W	54
St Joao de Paraphyba	21 40S	40 52W	54
St Joao de Sines	37 48N	8 48W	30
St Joao do Principe	1 24S	63 54W	52
St Joaquim	27 15N	106 17W	49
St Joaquim	19 57N	104 14W	49
St Joaquim	7 55N	62 51W	52
St Joaquim	35 2S	56 16W	54
St Joaquim	0 43	67 50W	52
St Joaquim, River	13 14S	63 50W	53
St Joaquin, Pt.	3 7S	60 56W	53
St Jodchim	47 5N	70 54W	46
St Johan	54 42N	8 35E	25
St Johan (Tyrol)	47 31N	12 25E	22
St Johann (Austria)	47 21N	13 15E	22
St John's R.	31 37S	29 20E	44-1
‡ St John	18 4N	77 5W	50
St John, Cape	1 15N	9 20E	42
St John Fort	20 9N	80 56W	48
St John (Isle of Man)	54 12N	4 38W	7
St John, Lake	48 40N	71 55W	46
St John, Pt.	53 32N	7 56W	12
St John (New Brunswick)	45 16N	66 3W	46
‡ St John (New Brunswick)	45 25N	65 20W	46
St John, River (New Brunswick)	45 15N	66 3W	46
St John (Virgin Isles)	18 24N	64 45W	50
St John's (Antigua)	17 2N	61 55W	50
St John's Isle	4 5S	153 30E	41
St John's Isle (Okotsk)	56 30N	143 20E	35
St John's Isle (Red Sea)	23 33N	36 1E	43
St John's Isle. *See* Singapore			39
St Johns (Newfoundland)	47 27N	52 30W	45-1
St John's Point	54 32N	8 28W	12
S. John's, Rigg	54 45N	3 5W	7
St John's River (Florida)	30 15N	81 40W	48
St John's River	46 50N	67 46W	47
St John's Town	52 30N	7 38W	13
St John's Town	54 56N	7 29W	12
St John's, Weardale	54 45N	2 11W	7
St Jooris Weert	50 50N	4 29E	19
St Jorge	38 54N	1 29E	29
St Jorge, River	9 10N	74 47W	52
St Jorge de Olancho	14 52N	86 4W	40
St Jory	43 43N	1 22E	16
St Jose	10 43N	122 0E	40
St Jose	37 42N	122 31W	49
St Jose	21 3N	104 47W	49
St Jose	29 4N	105 18W	49
St Jose	34 4S	56 45W	54
St Jose	23 0S	45 58W	54
St Jose	39 2N	73 0W	52
St Jose	29 10N	110 17W	49
St Jose	25 37N	111 30W	49
St Jose	23 5N	109 47W	49
St Jose	12 33S	64 45W	53
St Jose	24 30S	63 0W	53
St Jose, Cape	25 [illegible]	110 40W	49
St Jose de Boavista	17 40S	64 28W	53
St Jose de Chiquitos	17 47S	60 20W	53
St Jose de Huates	2 10S	74 22W	52
St Jose de Premas	28 42N	110 12W	49
St Jose de Tamoalinan	25 24N	98 50W	49
St Jose, F.	33 [illegible]	65 [illegible]	53
St Jose, Isle	27 37N	96 42W	49
St Jose (La Plaz)	14 42S	67 6W	53
St Jose (Riberao)	11 42S	65 20W	53
St Josef	26 20N	112 7W	49
St Josef	31 44S	65 26W	54
St Josef de Canelos	1 32S	77 47W	52
St Josef, Penins. de	42 30S	63 50W	53
St Josef, P.	42 16S	64 20W	53
St Josef, River	18 40S	[illegible] 7W	49
St Joseph	46 40N	71 11W	46
St Joseph	46 27N	71 2W	46
St Joseph	46 12N	84 15W	47
St Joseph, River	42 2N	86 30W	47
St Joseph's Bay	29 45N	85 18W	48
St Joseph's Bay	28 12N	83 0W	48
St Jouan	48 16N	2 49W	15
St Jouin	49 41N	0 10E	15
St Jose	21 [illegible]	42 [illegible]	54
St Jose	20 [illegible]	40 [illegible]	54
St Jose	3 [illegible]	45 15W	54
St Jose	13 [illegible]	41 2W	54
St Jose	6 [illegible]	39 2W	54
St Jose, Pt.	1 1N	67 25W	52
St Juan	33 37S	68 [illegible]	53
St Juan	29 17N	100 [illegible]	49
St Juan	3 [illegible]	74 31W	52
St Juan	14 2S	62 17W	53
St Juan	31 [illegible]	68 [illegible]	53
St Juan	15 [illegible]	66 [illegible]	52
St Juan	32 [illegible]	117 [illegible]	49
St Juan Baptista	8 44N	67 [illegible]	52
St Juan Baptista	24 5N	100 [illegible]	49
St Juan Baptista, Mount	26 4N	131 40W	49
St Juan Baptista Isle	24 [illegible]	130 0W	1
St Juan Baptista del Pao	9 27N	68 12W	52
St Juan Baptista	3 31N	61 51W	52
St Juan Bautista	18 [illegible]	[illegible]	49
St Juan, Cape (Staten Isle)	54 40S	64 0W	51
St Juan, Caye	11 15N	66 [illegible]	50
St Juan (Colombia)	1 [illegible]	75 [illegible]	52
St Juan Dias	18 10S	70 [illegible]	53
St Juan, Fort	11 12N	[illegible]	49
St Juan, Gulf of	43 33N	7 [illegible]	16
St Juan, Isle	32 48N	117 34W	49
St Juan (Irien)	29 4N	1 40E	29
St Juan de Jarbun	23 31N	[illegible]	52
St Juan de Luinas	14 31S	74 22W	52
St Juan (Majorca)	39 34N	3 [illegible]	29
St Juan (New Biscay)	27 30N	105 [illegible]	49
St Juan de Nicaragua	10 54N	83 18W	49
St Juan, Puerto	11 10N	66 [illegible]	52
St Juan de los Remedios	22 34N	79 40W	50
St Juan, River	10 45N	63 [illegible]	49
St Juan, River (Choco)	4 15N	76 30W	52
St Juan, River (Arequipo)	15 10S	75 [illegible]	52
St Juan, River	21 32S	63 21W	53
St Juan (Seville)	37 17N	6 43W	30
St Juan de Ulua	19 15N	96 7W	49
St Juana	37 [illegible]	72 10W	53
St Juanico, Isles	21 30N	106 [illegible]	49
St Julian, Port	49 0S	67 [illegible]	51
St Juliana	33 54N	14 27E	32
St Julian's, Bay	35 54N	14 [illegible]	32
St Julian, Port	38 40S	9 21W	30
St Julie	44 4N	1 14W	16
St Julien	45 9N	4 31E	16
St Julien	46 25N	2 4E	16
St Julien	44 50N	5 16E	16
St Julien	46 24N	5 [illegible]	16
St Julien du Vourvantes	47 24N	1 12W	15
St Julien le Chap.	45 0N	4 [illegible]	16
St Juliott	50 47N	4 40W	8
St Just	45 55N	3 [illegible]	16
St Just	49 30N	2 25E	15
St Just	50 8N	5 41W	8
St Justa	41 30N	15 [illegible]	31
S. Keverne	50 3N	5 5W	8
S. Kew	50 33N	4 46W	8
St Kirah	46 [illegible]	16 [illegible]	23
St Konstantinov	49 44N	27 14E	26
St Krun	45 5N	24 28E	26
St Lambert	47 19N	0 20E	15
St Lary	42 49N	0 18E	16
St Lattier	45 5N	5 12E	16
St Laurence	51 21N	1 47W	8
St Laurence, Waltham	51 28N	0 46W	8
St Laurent	45 10N	0 55W	16
St Laurent	43 41N	5 4E	16
St Laurent	46 22N	0 10E	15
St Laurent	46 35N	5 57E	16
St Lawrence	50 36N	1 16W	8
St Lawrence, Cape	47 5N	60 30W	46
St Lawrence, Gulf of	48 30N	62 0W	45-1
St Lawrence, R.	49 14N	67 0W	46
St Lazaro, Cape	24 55N	112 8W	49
St Leo	43 56N	12 19E	31
St Leonardo	40 34N	14 50E	32
St Leonardo	41 52N	2 4W	30
St Leonards	50 51N	0 34E	8
St Leonhard (Valais)	46 15N	7 26E	17
St Leonovo	49 1N	41 52E	26
St Levan	50 4N	5 39W	8
St Livens	50 55N	3 51E	19
St Lô	49 7N	1 6W	15
St Lorenzo	8 0S	49 0W	54
St Lorenzo	41 48N	15 32E	31
St Lorenzo	31 5N	111 [illegible]	49
St Lorenzo	27 30S	53 24W	54
St Lorenzo	32 12S	70 30W	53
St Lorenzo, Cape	1 2S	81 0W	52
St Lorenzo, Isle	12 0S	77 12W	52
St Lorenzo, River	26 42S	59 34W	53
St Louis	43 23N	4 47E	16
St Louis	38 37N	90 8W	47
St Louis, Fort and Isle (Senegal)	16 5N	16 30W	42
St Louis (Hayti)	18 12N	73 37W	50
St Louis, Isle	45 23N	74 0W	46
St Louis, River	46 42N	92 25W	47
St Lourenço	9 [illegible]	43 35W	54
St Lourenss	13 5S	44 45W	54
St Lucar de Barameda	36 47N	6 19W	30
St Lucar de Guadiana	37 31N	7 17W	30
St Lucar la Mayor	37 24N	6 1W	30
St Lucas	27 20N	60 23W	46
St Lucas	23 46S	63 36W	53
St Lucas, Cape	22 54N	109 47W	49
St Lucas, Lago de	37 10S	63 5W	53
St Lucia	16 27S	48 52W	54
St Lucia	34 16S	56 18W	54
St Lucia, Bay (Borneo)	4 20N	117 40E	40
St Lucia Cape (Natal)	28 30S	32 20E	44-1
St Lucia (Guadalaxara)	23 42N	103 57W	49
St Lucia, Isle	13 50N	60 58W	50
St Lucia (La Plata)	30 0S	59 7W	53
St Lucia, River (Natal)	28 23S	32 20E	44-1
St Lucida	39 21N	16 2E	32
St Luis	35 35N	120 28W	49
St Luis	30 42N	110 30W	49
St Luis	4 44S	75 2W	52
St Luis	31 57S	63 7W	53
St Luis	33 15S	65 41W	53
St Luis, Fort	8 50N	61 58W	52
St Luis de Gonzaga	0 40S	75 7W	52
St Luis, Island	29 2N	95 15W	49
St Luis Potosi	22 2N	100 41W	49
St Luis Rey	33 14N	117 5W	49
St Luiz	14 21S	67 6W	53
St Luiz	16 21N	90 42W	49
St Luiz, Portel de	11 7S	46 [illegible]	54
St Lussurgiu	40 11N	8 45E	32
St Maarten	52 47N	4 41E	18
St Macarius, Monastery of	30 15N	30 31E	43
St Maddalena, B.	35 55N	14 27E	32
St Maertens	50 48N	4 6E	19
St Magdalena	13 55S	64 25W	53
St Magno	41 1N	16 20E	31
St Maixent	46 25N	0 13W	16
St Malo	48 39N	2 2W	15
St Mamel	44 51N	2 1E	16
St Manoel	20 57S	43 36W	54
St Marano	40 28N	17 36E	32
St Marc	47 41N	4 32E	15
St Marc (Hayti)	19 3N	72 46W	50
St Marcel	43 11N	5 [illegible]	[illegible]
St Marcellin	45 9N	5 19E	16
St Marco	45 11N	6 10E	31
St Marco	38 5N	14 44E	32
St Marco, Cape	37 [illegible]	12 [illegible]	32
St Marco, Cape	39 [illegible]	8 [illegible]	32
St Marco in Lamis	41 [illegible]	15 [illegible]	31
St Marcus	37 [illegible]	7 [illegible]	30
St Marcus	37 [illegible]	6 [illegible]	30
St Marcouf, Isle	49 30N	1 8W	15
St Mard	49 [illegible]	3 [illegible]	15
St Margaret	53 [illegible]	6 10W	13
St Margaret at Cliffe	51 11N	1 22E	8
St Margarets	39 [illegible]	14 [illegible]	32
S. Margarets	51 [illegible]	2 51W	8
St Margaret's Bay	44 33N	64 0W	46
St Margaret's Hope	56 40N	2 [illegible]	9
St Margarita	39 [illegible]	7 [illegible]	30
St Margarita Isle (California)	24 30N	111 50W	49
St Maria	46 [illegible]	8 47E	17
St Maria	15 [illegible]	56 [illegible]	53
St Maria	24 20N	109 [illegible]	49
St Maria	30 [illegible]	111 59W	49
St Maria	32 [illegible]	[illegible]	49
St Maria (Brazil)	15 [illegible]	61 1W	53
St Maria (Burgos)	42 [illegible]	3 [illegible]	30
St Maria, Cape	[illegible]	7 40W	30
St Maria de la Charcas	23 40N	100 40W	49
St Maria del Oro	25 57N	104 0W	49
St Maria di Leuca	39 50N	18 [illegible]	32
St Maria, Isle	36 10S	25 0W	1
St Maria, Isle (Chili)	37 7S	73 [illegible]	53
St Maria (La Plata)	30 [illegible]	60 [illegible]	53
St Maria (Los Grisons)	46 37N	10 [illegible]	17
St Maria, Monte	43 [illegible]	13 [illegible]	31
St Maria (Pernambuco)	9 [illegible]	40 [illegible]	54
St Maria, Pt.	14 [illegible]	73 [illegible]	53
St Marie	46 [illegible]	71 [illegible]	46
St Marie	48 1N	7 1E	15
St Maries	48 27N	4 [illegible]	15
S. Marina	43 [illegible]	14 [illegible]	31
St Mark's Fort	30 1N	84 10W	48
St Marten	50 [illegible]	16 [illegible]	23
St Martensdyk	51 33N	4 4E	18
St Martha, Sa. de	10 0N	61 15W	52
St Martin	50 [illegible]	76 12W	47
St Martin	49 [illegible]	1 1E	15
St Martin	50 [illegible]	4 [illegible]	8
St Martin	51 54N	8 50W	7
St Martin (Asturias)	43 24N	6 15W	30
St Martin, Cape	38 4N	0 [illegible]	29
St Martin (Cornwall)	50 [illegible]	5 12W	8
St Martin d'Estreaux (Allier)	46 12N	3 40E	16
St Martin de Montalban	39 47N	4 22W	30
St Martin (Grisons)	46 41N	9 11E	17
St Martin (Hungary)	47 [illegible]	17 40E	[illegible]
St Martin Isle (Caribbees)	18 [illegible]	63 [illegible]	50
St Martin (Nice)	44 [illegible]	7 16E	31
St Martin (Peru)	12 [illegible]	[illegible]	52
St Martin (Suffolk)	52 18N	0 42E	8
St Martin (Bern)	46 [illegible]	7 [illegible]	17
St Martin (Upper Alps)	44 40N	6 [illegible]	16
St Martin (Valais)	46 10N	7 [illegible]	17
St Martinho	39 [illegible]	[illegible]	30
St Martino	[illegible]	[illegible]	[illegible]
St Martory	43 10N	0 54E	16
‡ St Mary	18 [illegible]	76 [illegible]	50
St Mary, C.	37 40N	[illegible]	[illegible]
St Mary, C.	13 [illegible]	16 50W	42
St Mary, Cape (Madagascar)	25 [illegible]	45 0E	43
St Mary, Cape (Nova Scotia)	44 [illegible]	66 15W	46
St Mary's Bay	44 [illegible]	66 [illegible]	46
St Mary's, Chapel	50 [illegible]	3 [illegible]	8
St Mary's (Georgia)	30 44N	81 41W	48
St Mary's, Harb.	44 4N	[illegible]	47
St Mary's Isle (Madagascar)	16 45S	49 [illegible]	43
St Mary's Loch	55 [illegible]	3 14W	10
St Mary's, R.	30 45N	81 50W	48
St Mary's River (Nova Scotia)	45 4N	61 57W	46
St Mateo	40 31N	0 17E	29
St Mateo	11 44N	76 [illegible]	52
St Matheo, River	18 4N	[illegible]	49
St Mathia	57 19N	34 [illegible]	26
St Mathieu	45 [illegible]	4 [illegible]	15
St Mattheus	15 41N	39 40W	54
St Matthew Isle	5 [illegible]	[illegible]	41
St Matthew's Isle	9 58N	98 [illegible]	39
‡ St Maurice	45 40N	73 10W	46
St Maurice	45 37N	6 42E	31
St Maurice	44 1N	5 1E	16
St Maurice	48 30N	0 46E	15
St Maurice	45 20N	7 [illegible]	17
St Maurice, River	46 25N	73 [illegible]	46
St Maurice (Valais)	46 13N	6 59E	17
St Mauro	37 [illegible]	14 12E	32
St Mauro	40 4N	16 4E	31
St Mauro	40 13N	15 [illegible]	32
St Mawe's	50 10N	5 0W	8
St Maxence, Pont de	49 18N	2 3E	15
St M[illegible]	46 11N	3 12W	15
St Melain	49 6N	0 [illegible]	15
St Mellion	50 28N	4 16W	8
St Melons	51 31N	3 [illegible]	8
St Merino	41 55N	16 [illegible]	31
St Mewan	50 19N	4 49W	8
St Michael	50 22N	4 54W	8
St Michael	58 17N	0 [illegible]	9
St Michael (Austria)	47 0N	13 40E	22
St Michael, Carhaise	50 14N	4 51W	8
St Michael, Isle	37 50N	24 0W	1
St Michael's (Cornwall)	50 22N	4 [illegible]	8
St Michael's, Mt.	50 7N	5 26W	8
St Michel	46 27N	5 6W	15
St Michele	46 12N	11 1E	22
St Miguel	38 49N	121 7W	49
St Miguel	18 40N	101 47W	49
St Miguel	13 16N	[illegible] 6W	49
St Miguel	32 1N	116 17W	49
St Miguel	34 0N	119 5W	49
St Miguel	24 14S	55 36W	54
St Miguel	25 0S	50 18W	54
St Miguel	11 25S	47 20W	54
St Miguel	26 30S	54 27W	54
St Miguel, Bay of	14 10N	122 10E	40
St Miguel (Beira)	40 42N	8 [illegible]	30
St Miguel (Bolivia)	18 27S	70 18W	53
St Miguel, Cape	29 6N	114 [illegible]	49
St Miguel (Conomamas)	6 42S	73 30W	52
St Miguel (Del Ecuador)	1 [illegible]	74 34W	52
St Miguel, Fort	33 47S	53 [illegible]	54
St Miguel, Gulf of	8 15N	78 10W	52
St Miguel (Parahyba)	6 30S	35 0W	54
St Miguel (Peru)	12 [illegible]	[illegible]	52
St Miguel (Segovia)	41 27N	3 [illegible]	30
St Miguelita	[illegible]	[illegible]	49
St Mihiel	48 5N	5 3E	15
St Miklos, N.	46 7N	20 4E	23
St Michel	61 41N	27 [illegible]	27

Name	Lat.	Long.	No. of Map.
St Honoré	46 19N	3 41W	15
St Moritz	46 30N	9 51E	17
St Mullins	52 27N	6 56W	12
St Mungo	55 5N	3 19W	10
St Nazaire	45 27N	4 27E	15
St Nazaire	47 17N	2 12W	15
St Negril	18 18N	78 20W	52
St Neot's	52 13N	0 17W	8
St Nicholas	51 10N	4 7E	19
St Nicholas	51 27N	3 18W	8
St Nicholas	51 22N	4 0W	8
St Nicolas	20 5N	86 10W	54
St Nicolas	45 10N	4 22W	15
St Nicolas	20 17N	60 23W	53
St Nicolas	14 48N	62 50W	54
St Nicolas (Banda Oriental)	33 7S	56 27W	54
St Nicolo (Hayti)	19 48N	73 27W	53
St Nicolo	36 48N	14 28E	31
St Nicolo, C.	38 50N	20 28E	33
St Nicolo, Fort	39 47N	16 7E	32
St Niklas	46 6N	11 7E	32
St Niklaus	46 8N	7 50E	17
St Nikolai	46 31N	14 28E	33
St Ninian's	56 6N	3 56W	9
St Ninian's, Isle	59 56N	1 29W	10
St Ninians, K.	57 21N	4 25W	9
St Oedenrode	51 34N	5 30E	19
St Olaya	40 3N	6 24W	30
St Omer	50 44N	2 15E	15
St Omero	42 51N	13 51E	31
St Oreste	42 13N	12 24E	31
St Oreste, M. See Envs. of Rome			31
St Ostien	43 41N	4 2E	16
St Osyth	51 47N	1 3E	8
St Pablo	21 20N	4 15W	30
St Pablo	13 2N	87 46W	53
St Pablo	15 0N	120 0W	52
St Pablo	26 14N	104 22W	49
St Pablo	30 6N	57 33W	53
St Palais	47 11N	2 30E	15
St Palais	45 14N	1 5W	16
St Palais	47 20N	3 10W	16
St Paraskevi	39 57N	23 28E	33
St Pardoux	44 54N	0 22W	16
St Pardoux	46 4N	3 1E	16
St Paschal	47 30N	69 40W	46
St Patrick	45 30N	7 10W	13
St Patrick	36 20N	97 25W	48
St Patrick's Hd.	41 30S	148 20E	57
St Patrick's H.	41 32S	147 27E	57
St Patrio	47 46N	69 32W	46
St Paul	45 41N	7 4E	16
St Paul	50 5N	5 23W	6
St Paul Cap de Joux	43 40N	1 56E	16
St Paul de Fenouillet	42 50N	2 30E	16
St Paul de Loando	8 46S	13 18E	42
St Paul (French Guayana)	3 42N	51 42W	54
St Paul, Isle	47 12N	60 12W	46
St Paul, Monastery of	28 41N	32 30E	43
St Paulo	23 20S	46 40W	54
St Paul's, R.	26 30N	14 24E	38
St Paul's Cape (Slave Coast)	5 50N	0 40E	42
St Paul's, Cray	51 22N	0 7E	8
St Paul's Isle	1 10N	28 50W	1
St Paul's Isle	38 4S	78 10E	1
St Paul's, K.	50 3N	1 15W	10
St Paul's River (Guinea)	6 45N	10 32W	42
St Pauls, Walden	51 53N	0 16W	8
St Paurvel's Polder	51 20N	4 2E	19
St Payo	41 26N	6 31W	30
St Pe	43 22N	1 44W	16
St Pedro	30 19N	82 24W	48
St Pedro	0 7S	66 17W	52
St Pedro	27 22N	105 7W	49
St Pedro	13 42N	66 8W	53
St Pedro	31 5N	[illegible]	56
St Pedro	29 57S	60 34W	53
St Pedro	30 10S	62 42W	53
St Pedro	21 30S	64 56W	53
St Pedro	23 30S	62 50W	53
St Pedro	33 40S	71 8W	53
St Pedro	7 28S	79 35W	53
St Pedro Alcantara	6 28S	46 0W	54
St Pedro (Algarve)	37 19N	8 4W	30
St Pedro Bay	38 54N	117 55W	49
St Pedro Bay	46 57S	74 0W	53
St Pedro (Buenos Ayres)	33 35S	59 50W	53
St Pedro de Bayapine	4 10S	40 35W	54
St Pedro (Del Ecuador)	1 47S	74 43W	52
St Pedro, Isle	11 10N	176 50W	1
St Pedro, Rio Grande de	33 0S	52 12W	54
‡ St Pedro, Rio Grande de	28 20S	52 30W	54
St Pedro, Rio	33 25N	104 0W	49
St Pedro, River	33 43N	110 53W	49
St Pedro (Soria)	41 54N	2 12W	29
St Pelimak	59 30N	63 56E	35
St Pere à Vy	48 1N	1 42E	15
St Peter	46 12N	25 32E	23
St Peter	18 25N	64 35W	50
St Peter (Grisons)	46 51N	9 40E	7
St Peter, Lake	46 15N	73 46W	46
St Peter and St Paul, Port	53 2N	159 20E	36
St Peter (Cape Breton)	45 38N	60 54W	46
St Peters	58 22N	7 54W	12
St Peters	51 22N	1 24E	8
S. Peters	53 23N	0 10E	7
St Peter's, Is.	32 20S	133 32E	56
St Peter's River	44 58N	93 10W	47
St Petersburg	59 56N	30 21E	27
St Philip de Benguela	12 30S	13 37E	42
St Pience	48 47N	1 18W	15
St Piero	43 57N	11 30E	31
St Pierre	46 35N	72 10W	46
St Pierre	47 25N	70 34W	46
St Pierre	46 53N	70 36W	46
St Pierre de la Fage	43 46N	3 24E	16
St Pierre (Guernsey)	49 25N	2 36W	15
St Pierre, Isle	9 10S	51 15E	42
St Pierre (Lot)	44 32N	1 25E	16
St Pierre (Nievre)	47 34N	3 27E	15
St Pierre, or St Pedro (Martinique)	14 9N	61 9W	50
St Pierre (Valais)	45 57N	7 12E	17
St Pierre (Valais)	46 11N	7 14E	17
St Pietro	42 15N	13 2E	31
St Pietro	45 34N	11 58E	31
St Pietro, Isle	39 8N	8 13E	32
St Pirre	45 35N	5 8E	31
St Pol	50 21N	2 20E	15
St Pol de Leon	48 41N	4 1W	15
St Poliam	46 14N	15 37E	23
St Pons	43 30N	2 45E	16
St Pourchaire	45 49N	0 49W	16
St Pourcain	46 19N	3 16E	16
St Priest	45 26N	4 19E	16
St Quaranta	39 53N	20 2E	33
St Quay	48 40N	2 53W	15
St Quentin	49 9N	0 57W	15
St Quentin	49 50N	3 16E	15
St Quirico	44 2N	11 8E	31
St Quivox	55 25N	4 36W	10
St Rauben, Isle	65 10N	22 5E	26
St Rafael	3 30N	62 5W	53
St Rafael	9 11N	63 56W	53
St Rafael	9 [illegible]	69 5W	53
St Rafael	30 40N	111 21W	49

Name	Lat.	Long.	No. of Map.
St Rafael	29 17N	122 0W	49
St Rafael (Bolivia)	17 0S	60 40W	53
St Rafael del Capuchino	7 55N	66 40W	53
St Rafael, River	30 12N	100 35W	49
St Regis	4 40S	74 50W	52
St Regis	45 0N	74 40W	47
St Remo	44 48N	7 51E	31
St Remy	43 48N	4 50E	16
St Remy	45 30N	7 6E	31
St Riquier	50 7N	1 56E	15
St Rita	23 20S	60 23W	54
St Rita	13 4S	50 46W	54
St Rita	6 35S	61 20W	52
St Rita	8 [illegible]S	60 40W	52
St Roc	46 58N	73 35W	46
St Romain	46 38N	0 52E	16
St Romaine	47 20N	1 33E	15
St Roman, C.	11 12N	70 7W	52
St Romano, Cape	1 40N	81 44W	48
St Romao	16 0S	45 20W	54
St Romao	9 7S	71 7W	52
St Romao	6 20S	42 50W	54
St Rome	44 3N	2 54E	16
St Rome de Cernon	44 0N	2 56E	16
St Romeli	37 13N	26 25E	33
St Romeno, I.	50 50N	1 32W	10
St Roque	36 12N	5 22W	30
St Roque	28 12N	106 35W	49
St Roque, Cape	5 0S	35 37W	54
St Roquito	28 20N	57 40W	53
St Rosa	9 53S	48 29W	53
St Rosa	37 55N	101 15W	49
St Rosa	26 40N	87 0W	54
St Rosa	3 5S	62 0W	52
St Rosa	26 7S	68 30W	53
St Rosa	8 54N	73 21W	53
St Rosa	10 57N	71 21W	52
St Rosa	1 10S	71 53W	52
St Rosa, Isle	33 56N	119 40W	49
St Rosa, Isle	30 17N	87 0W	48
St Rosalia	5 13N	71 46W	52
St Rosario	27 7N	112 0W	49
St Saba	31 50N	100 5W	49
St Saba, River	31 12N	98 30W	49
St Salvador	21 41S	41 9W	54
St Salvador, or Bahia	13 30S	38 15W	54
St Salvador (Congo)	6 30S	15 25E	42
St Salvador (Guatimala)	14 0N	88 30W	49
St Salvador Vol	13 47N	89 3W	49
St Salvador, or (Guanahani Isle)	24 2N	75 28W	50
St Salvador, R.	12 52S	65 4W	52
St Salvadore, Lake	14 15S	65 22W	53
St Samson	49 4N	1 8W	15
St Saphorin	46 29N	6 46E	17
St Saturnin	44 23N	3 8E	16
St Sauveur	49 24N	1 23W	15
St Savin	46 33N	0 49E	15
St Sebastian (Biscay)	43 18N	2 0W	30
St Sebastian (Caraccas)	9 43N	67 8W	52
St Sebastian, Cape	42 3N	123 57W	49
St Sebastian, Isle	23 50S	45 10W	54
St Sebastian, R.	27 49N	80 24W	48
St Sebastian, R.	10 30N	74 6W	52
St Sebastian's Bay (South Africa)	34 30S	21 0E	44-1
St Sebastiao	19 55S	49 30W	54
St Sebastiao	37 30N	7 28W	30
St Sebastiao	23 50S	43 11W	54
St Seine	47 27N	4 49E	15
St Sever	43 45N	0 36W	16
St Severa	42 1N	11 59E	31
St Severina	39 12N	16 55E	32
St Severino	43 15N	13 12E	31
St Severo	41 40N	15 24E	31
St Sexonimo	29 15S	56 19W	53
St Silvestre	50 47N	2 34E	15
St Simao	13 59S	68 43W	52
S. Simeone	36 2N	14 7E	32
S. Simon	36 22N	36 48E	36
St Simons	47 45N	65 0W	46
St Simon's Isle	31 15N	81 29W	48
St Stefano	42 26N	11 8E	31
St Stefano	37 50N	14 22E	32
St Stephen	45 11N	67 17W	46
St Stephens	31 34N	88 10W	48
St Stephens	50 30N	4 53W	8
St Stephens	51 44N	0 19W	8
St Strato, Isle	39 3N	25 2E	33
S. Teath	50 33N	4 43W	8
St Tecla	30 5S	54 23W	54
St Teofray	44 57N	5 48E	16
St Thaddee, Cape	62 40N	180 0E	35
St Thegonec	48 32N	3 58W	15
St Theodore, Isle	25 33N	33 55E	33
St Theresa	6 4S	44 5W	51
St Theresa	0 3S	75 24W	52
St Thiebault	48 12N	5 36E	15
‡ St Thomas in the East	18 0N	76 25W	50
‡ St Thomas in the Vale	18 9N	77 0W	50
St Thomas, Isle (Gulf of Guinea)	0 15N	6 45E	42
St Thomas, Isle (Pacific)	20 20N	149 20E	3
St Thomas (Quebec)	47 0N	70 35W	46
St Thomas (Virgin Isles)	18 25N	65 0W	50
St Thome	23 19S	53 5W	54
St Thome, Cape	22 0S	40 44W	54
St Tomas	31 22N	116 0W	49
St Tome	28 30S	56 21W	53
St Tommaso, B.	36 50N	14 35E	32
St Tron	50 50N	5 10E	19
St Tropez	43 17N	6 39E	16
St Tudy	50 33N	4 44W	8
St Ursanne	47 22N	7 9E	17
St Valier	43 40N	6 51E	16
St Vallery	50 11N	1 35E	15
St Vallery en Caux	49 51N	0 42E	15
St Vallier	46 53N	70 52W	46,47
St Vallier	45 10N	4 50E	16
St Vaulry	46 11N	1 43E	16
St Veep	50 21N	4 37W	8
St Veit	46 47N	14 22E	23
St Veneranda	42 12N	20 17E	33
St Ver Tchirska	48 24N	43 [illegible]	29
St Vicent, Pto.	39 32N	5 2W	30
St Vicente	43 22N	4 18W	30
St Vicente	30 54S	63 48W	53
St Vicente	6 16N	53 32W	52
St Vigian's	56 34N	2 32W	10
St Vincent	48 40N	1 19W	16
‡ St Vincent	35 2S	130 12E	56
St Vincent, Cape (Algarve)	37 1N	9 0W	30
St Vincent, Cape (Madagascar)	21 30S	43 20E	42
St Vincent d'Ardentis	46 45N	1 50E	15
St Vincent, Gulf of	34 30S	138 10E	56
St Vincent, Gulf of (N. S. Wales)	35 0S	138 20E	41
St Vincent, Isle	13 17N	61 9W	50
St Vincente	4 26N	63 31W	52
St Vincente	29 35N	102 47W	49
St Vincente, R.	2 46S	46 4W	54
St Vising	56 2N	9 40E	25
St Vit	47 11N	5 49E	15
St Vith	50 22N	6 9E	22
St Vito	38 12N	12 45E	32
St Vito	41 38N	15 40E	31
St Vito	39 19N	9 34E	32
St Vito, Cape	38 14N	12 45E	32
St Vito de Sima	6 9S	41 34W	54
St Viv[illegible]	45 25N	1 5W	16
St Watcher, Isle	17 35N	107 0E	40
St Wenn	50 27N	4 51W	8

Name	Lat.	Long.	No. of Map.
St W[illegible]	51 55N	1 48W	8
St Wendel	49 29N	7 9E	20
St Winnow	50 24N	4 38W	8
St Xavier	16 10S	60 10W	53
St Xavier	16 51S	62 30W	53
St Xavier	30 20S	60 14W	53
St Xavier del Bac	32 40N	110 44W	49
St Ynes	31 56N	71 6W	53
St Yries	45 52N	1 9E	16
St Ysabel	7 0S	158 0E	1
St Maure	47 6N	0 37E	15
St Mere Eglise	49 24N	1 20W	15
Saintes	45 45N	0 39W	16
Saintes, Isles	15 52N	61 40W	50
Saintfield	54 27N	5 51W	12
Saintonge	45 30N	0 30W	16
Saint's Isles	44 7N	4 51W	15
Saint's Isles	57 20N	5 47W	9
Sais	0 54S	30 40E	40
Saitari	30 25N	24 25E	34
Saittao	34 46N	34 4E	39
Saja St Peter	46 14N	20 43E	23
Saka	31 50N	58 34E	36
Saka	6 0N	36 4E	41
Sakaria, R.	41 9N	30 37E	36
Sakhagan	44 14N	33 54E	36
Sakhee Surwar	30 7N	70 24E	38
Sakhir	33 10N	64 36E	38
Sakieh	24 46N	31 3E	43
Sakkara	29 51N	31 15E	43
Sakoadia, R. See Singapore			39
Sakra Puerto. See Singapore			39
Sakrau	50 13N	18 13E	24
Sal	31 10N	68 44E	38
Sal, Cascade	24 20S	70 2W	53
Sal, Isle	16 35N	23 0W	1
Sal, Lake	30 40N	92 0W	45-1
Sal, River	47 30N	40 30E	28
Sal, River	34 15N	65 25E	38
Sal, Water	28 30N	34 25E	43,60
Sala	44 44N	10 15E	31
Sala	60 57N	16 32E	26
Sala	31 0N	6 40W	44
Sala, La	40 21N	15 30E	32
Salahong	4 44N	108 57E	40
Saladas	28 18S	58 42W	53
Saladas de los Porangos, Lag. de	30 20S	63 7W	53
Saladillo	32 57S	61 44W	53
Saladillo, Grande	28 40S	60 50W	53
Saladillo, Rio Grande	31 44S	60 57W	53
Saladillo, River	35 34S	[illegible]	53
Salado, Lake	35 16S	60 28W	53
Salado, Puerto	17 32S	63 32W	52
Salado, River	34 53S	60 16W	53
Salado, River	25 40S	70 50W	53
Salado, River	35 30S	66 40W	53
Salado, River	32 25S	61 0W	53
Saladu, River	33 45S	67 13W	53
Saladurum	47 12N	7 38E	59
Salahieh	30 47N	32 1E	43
Salahung	28 4N	83 44E	39
Salai	32 15N	50 10E	36
Salain	30 10N	48 50E	36
Salaka	20 20N	37 22E	43
Salam	55 40N	6 8W	10
Salama	15 25N	90 18W	49
‡ Salamanca	40 45N	5 57W	30
Salamanca	41 5N	5 44W	30
Salamanca	20 42N	100 57W	49
Salamanie River	40 43N	85 43W	47
Salami Kleui	40 6N	33 42E	36
Salamia	35 44N	37 20E	36
Salaminias	34 50N	37 10E	39
Salamis	37 11N	33 52E	39
Salamis	37 55N	23 26E	33
Salamon	47 12N	17 24E	23
Salamonde	41 37N	8 2W	30
Salandah	34 53N	34 27E	36
Salandrella, T.	40 16N	16 42E	32
Salangore	3 20N	101 30E	40
Salankemin	45 8N	20 21E	23
Salapia	41 25N	16 5E	32
Salas	43 27N	6 19W	30
Salat Nanas. See Singapore			39
Salat Sambulan. See Singapore			39
Salaten Point	4 13N	114 50E	40
‡ Salathi	20 50N	11 30W	58
Salato	33 13N	10 57E	44
‡ Salatue	10 10N	48 0E	58
Salavina	29 0S	62 42W	53
Salayer, Isle	6 5S	120 29E	40
Salazar, T. de	36 51N	6 22W	30
Salazar	8 2N	73 34W	52
Salbris	47 25N	2 2E	15
Salces	42 50N	2 53E	16
Salchah	32 40N	36 16E	37
Salchiyeh	30 47N	31 54E	60
Salchiveh	33 31N	36 19E	37
Salcomb	50 15N	3 46W	8
Salcombe Regis	50 42N	3 13W	8
Saldae	36 45N	3 50E	58
Saldanha Bay	33 0S	17 55E	44-1
Saldinas Bay	1 30N	79 10W	52
Sale	44 50N	8 48E	31
Salehkeh	32 34N	67 54E	38
Salem	29 56N	84 55E	38
Salem	38 32N	84 46W	47
Salem	43 10N	73 17W	47
Salem	36 7N	80 20W	48
Salem	37 18N	80 11W	48
Salem	11 34N	78 9E	39
Salem	29 57N	58 58E	[illegible]
Salem, Indiana	38 35N	86 5W	47
Salem (Kentucky)	37 13N	84 11W	48
Salem (Massachusetts)	42 36N	70 50W	47
Salem (New Jersey)	39 34N	75 22W	47
Salembria, River	39 56N	22 35E	33
Salemi	37 49N	12 45E	32
Salen	20 30N	94 38E	40
Salerno	40 42N	14 47E	32
Salerno, Gulf of	40 30N	14 45E	32
Salernum	40 42N	14 45E	60
Sales	46 34N	6 58E	17
Sales, Isle	26 0S	105 0W	1
Saleta, R. See Singapore			39
Salford	53 28N	2 14W	7
Salgado	11 0S	39 48W	54
Salgado, Porto	15 3S	44 56W	54
Salian	39 25N	48 58E	36
Salianah	28 40N	81 4E	39
Salians	16 0S	59 43W	53
Salibabo Islands	4 20N	127 0E	35
Salice	8 0N	81 0W	58
Salices	44 43N	28 40E	59
Salicetto	44 28N	8 18E	31
Salick-kiul	44 32N	28 18E	33
Salim	32 25N	35 32E	37
Salim	32 15N	35 10E	37
Salin	56 43N	5 49W	10
Salina, Isle	38 35N	14 46E	32
Salinas	8 0S	43 20W	54
Salinas	15 46S	60 45W	54
Salinas	42 57N	2 30W	29
Salinas, Cape	39 16N	3 3E	29
Salinas de Orichuela	37 57N	0 43W	29
Salinas, Lago de	37 17N	63 32W	53
Salinas, Lake	28 50S	64 54W	53
Saline	37 58N	12 32E	32
Saline	56 7N	3 31W	10
Saline Lakes	34 10S	62 40W	53
Salinello River	42 50N	13 58E	31
Salines, Point	14 26N	60 48W	50
Salino, River	42 32N	14 10E	31
Salins	46 57N	5 55E	15
Salisbury	51 4N	1 47W	8
Salisbury Island	63 33N	77 0W	45-1
Salisbury (North Carolina)	35 38N	80 21W	48
Salis	57 44N	3 56W	8
Saliyan, R.	28 0N	45 45E	36

Name	Lat.	Long.	No. of Map.
Salla	47 14N	9 26E	17
Sallachar	56 45N	5 21W	10
Sallachie	58 1N	4 29W	9
Sallachie	58 1N	4 51W	9
Sallaghy	54 8N	4 31W	10
Sallanches	45 57N	6 17E	20
Sallapille	16 20S	69 45W	52
Sallée	34 5N	6 30W	44
Sallenche	45 47N	6 31E	31
Salmantica	41 0N	5 30W	30
Salmas	38 23N	41 56E	37
Salmon, River	44 13N	66 54W	46
Salmon, River	43 30N	71 12W	46
Salmon, River (Cape Breton)	46 20N	61 0W	46
Salmon, River (Upper Canada)	44 13N	77 16W	46
Salmonby	53 15N	0 1W	7
Salmone	37 44N	24 31E	34
Salmone, C.	35 10N	26 20E	60
Salmych	52 18N	51 10E	60
Salmydessus	41 30N	28 3E	60
Salnikovsk	46 15N	45 25E	36
Salo	45 36N	10 36E	31
Salobrena	36 44N	3 40W	30
Salona	43 30N	16 30E	30
Salona	38 31N	22 29E	33
Salona, G.	38 31N	22 25E	34
Salona, Mt.	38 31N	22 19E	33
Salonika	40 38N	22 57E	33
Salonika, Gulf of	40 0N	23 0E	33
Salomnia	37 34N	72 25E	39
Salornay	46 30N	4 37E	15
Salou	0 12N	73 50W	52
Salou, Cape	41 5N	1 9E	30
Saloumali	4 10S	109 32E	40
Salperton	51 52N	1 53W	8
Salpi	41 23N	16 3E	31
Salpi, Lake	41 24N	16 5E	31
Salpoor	24 24N	71 0E	38
Salsadella	40 28N	0 11E	29
Salsetti	45 54N	27 31E	38
Salsett Isle	19 7N	72 52E	39
Salso, River	37 5N	13 57E	32
Salsola, River	41 33N	16 31E	31
Salsovia	44 57N	29 0E	60
Salsow	54 22N	10 34E	22
Salt	33 45N	93 55W	48
Salt Desert, Great	34 25N	55 0E	36
Salt, Ez	32 5N	35 48E	37
Salt Lake	29 20N	55 0E	36
Salt Lake	32 12N	8 43W	44
Salt Lake (Bosjemans)	29 22S	19 53E	44-1
Salt Lakes	30 43N	117 8E	57
Salt Lakes	31 22N	117 15E	57
Salt Lakes	34 18N	117 40E	57
Salt Marsh (Lower Egypt)	30 19N	32 25E	43
Salt Mines	27 0N	98 15W	49
Salt Pan Plains	43 11S	147 30E	57
Salt Pans	34 26S	20 40E	44-1
Salt Pans, B.	54 55N	5 9W	10
Salt Plains	27 12N	83 28E	39
Salt Ponds, The	17 52N	76 31W	50
Salt Range	33 10N	72 0E	38
Salt River	28 38S	16 30E	44-1
Salt River	39 31N	91 2W	47
Salt River	34 5N	118 10E	57
Salt Sea	31 30N	35 31E	37
Salt Spring	42 37N	81 58W	46
Salt Swamp	48 4N	47 55E	28
Salt, Valley of	31 5N	35 30E	37
Salt Works	35 55N	14 23E	32
Salt Works, B.	35 56N	14 28E	32
‡ Salta	24 40S	64 30W	53
‡ Salta	24 40S	64 40W	53
Salta	24 16S	64 15W	53
Saltash	50 25N	4 13W	8
Saltcoats	55 39N	4 46W	10
Saltee, Isles	52 6N	6 34W	13
Salten	40 43N	8 34W	30
Saltens, River	67 3N	13 48E	26
Salterstown	54 42N	6 32W	12
Saltes	53 53N	6 17W	12
Saltfleet	43 14N	79 50W	46
Saltfleet	51 20N	0 8E	1
Saltholm	54 35N	1 13W	7
Saltholm, Isle	55 30N	12 48E	25
Saltholmen	55 30N	11 19E	25
Salthouse	52 57N	1 7E	7
Saltilla	24 45N	100 4W	49
Saltillo	25 27N	101 21W	49
Saltino	44 36N	10 42E	31
Salto	32 4S	63 35W	53
Salto	34 14S	60 30W	53
Salto Ganobo. See Gibraltar			29
Salto de los Mosquitos	30 30S	70 0W	53
Salto Victoria	26 0S	54 25W	54
Saltoes-lot	55 14N	11 28E	25
Salton	55 54N	2 50W	10
Saltpan, Mount	29 20S	24 50E	44
Saltza, River	48 31N	13 20E	22
Saltzburg, Upper	48 0N	14 0E	23
Saltzburg, Lower	48 15N	16 0E	23
Saltzburgh	47 48N	13 2E	23
Saltzburgh	49 20N	11 40E	22
Salubria	42 22N	76 55W	47
Saluen, R.	22 30N	98 35E	55
Salut Isles	5 26N	52 39W	54
Saluzzo	44 36N	7 36E	31
Saluzzola	45 24N	8 6E	31
Salvador, M.	30 44N	19 52E	34
Salvador, S.	0 33S	76 50W	52
Salvages	30 15N	16 0W	42
Salvaterra	39 49N	6 44W	30
Salvatierra	42 49N	2 22W	29
Salvee Yahree	36 28N	62 20E	38
Salvo Chapel, Pto.	38 21N	16 20E	32
Salvo, Porto	0 48S	48 8W	54
Salza, River	47 13N	12 57E	23
Salzgitter	52 1N	10 24E	21
Salzingen	50 48N	10 18E	22
Salzola	41 8N	15 44E	31
Salzwedel	52 50N	11 9E	24
Sama, Lower	18 10S	70 31W	53
Samaab Karb	28 16N	34 46E	43
Samada	46 32N	9 53E	17
Samail	43 28N	20 35E	33
Samaipata	19 9S	63 54W	53
Samaley	40 59N	45 19E	28
Samalonga	5 15N	96 35E	40
Samana	19 12N	69 18W	50
Samana Isles	23 5N	73 22W	50
Samana, River	40 47N	19 18E	33
Samanah	30 5N	76 14E	39
Samanhud	30 57N	31 10E	60
Samannoud	30 55N	31 15E	43
Samapayta	18 32S	62 44W	53
Samar, Isle	12 0N	125 0E	40
Samara	53 9N	50 9E	28
Samara, River	53 7N	50 5E	28
Samarah	34 12N	43 55E	36
Samarang	7 3S	110 24E	40
Samarcand	39 56N	66 50E	38
‡ Samaria	32 12N	35 15E	37
Samaria	32 18N	35 9E	37
Samarobriva	50 0N	2 10E	58
Samassanna, Isle	22 36N	121 30E	40
Samassi	39 28N	8 55E	32
Samba	24 33N	81 49W	48
Samba	14 25S	44 24W	54
Sambambayo, R.	21 30S	55 0W	54
Sambana	33 0N	47 20E	59
Sambar, Point	3 0N	110 20E	40
‡ Sambas	1 18N	119 0E	40
Sambas	1 0N	109 25E	40
Sambass, River	1 0N	109 2E	40
Samber, Lake	36 58N	75 0E	39
Samboaugan	7 0N	122 5E	40
Sambor	49 32N	23 18E	27
Sambre River	50 28N	4 48E	19
Sambro' Head Light House	44 26N	63 40W	46
Sambucca	37 39N	13 7E	32
Sambulos, M.	34 15N	46 10E	36
Same	38 13N	20 36E	34

Name	Lat.	Long.	No. of Map.
Samoeland	42 10N	30 45E	43
Samer	50 38N	1 45E	15
‡ Samarantes	63 28N	0 5E	7
Samet, Cape	12 30N	101 40E	40
Samiros	40 29N	1 5W	10
Samisat	37 31N	38 40E	36
Samne	31 21N	31 53E	43
‡ Samnium	41 20N	14 30E	60
Samo bajo	31 2S	71 0W	53
Samogueus	49 16N	5 10E	15
‡ Samokale Zouila	27 0N	36 0E	57
Samokovo	41 47N	27 50E	33
Samoliec	45 13N	9 23E	31
Samoni	38 7N	26 1E	37
Samonium, Pr	35 10N	26 14E	60
Samont	38 9N	23 54E	33
Samos	38 15N	26 30E	35
Samos	37 42N	26 57E	36,60
Samos, Isle	37 45N	26 45E	60
Samosata	37 32N	38 34E	60
Samothrace	40 27N	25 34E	60
Samothraki	40 29N	25 34E	33,60
Samothraki, Isle	40 28N	25 37E	33
Samoutrki	39 48N	19 56E	33
Samour, River	41 50N	48 42E	36
Sampry	18 14N	100 23E	40
‡ Samoyedes	70 10N	105 0E	35
Sampayo	40 28N	7 20W	30
Sampford	51 6N	0 23E	8
Sampford	50 51N	3 34W	8
Sampford Courtney	50 48N	3 58W	8
Sampford Spiney	50 32N	4 4W	8
Sampour	32 10N	41 45E	36
Sampur, River	0 2S	100 45E	40
Samre	50 1N	5 16E	15
Samsah	30 38N	120 3E	40
Samsame	0 55N	100 1E	40
Samsingeen	27 30N	84 31E	39
Samsoe, Isle	55 52N	10 35E	25
Samsun	41 15N	36 20E	36,60
Samtur	51 30N	16 22E	24
Samuelstown	53 50N	2 40W	10
Samughen	39 54N	8 52E	32
Samylovka	51 10N	43 45E	28
San	30 5N	31 48E	43,60
San Bonifacio	45 25N	11 14E	31
San Boy	41 10N	2 4E	29
San Clemente	39 25N	2 25W	29
San Felices	40 10N	6 34W	30
San Ildefonso	40 51N	4 4W	29
‡ San Juan	30 0S	60 0W	53
‡ San Luis	33 35S	66 0W	53
‡ San Luis Potosi	23 0N	100 0W	49
San Paolo. See Envs. of Rome			31
San, River	50 43N	21 53E	23
Sana	15 28N	44 10E	35
Sanadid	30 43N	31 3E	43
Sanafir	27 55N	34 40E	43
Sanagbeg	55 51N	6 28W	10
Sanagmore Cave	55 54N	6 26W	10
Sanang, Great and Little. See Singapore			39
Sanahyguttu	26 24N	84 22E	39
Sanatepec	17 32N	95 34W	49
Sanbain	19 18N	98 13E	40
Sanborombon, B.	35 50S	56 30W	53
Sanborombon, R.	35 43S	57 19W	53
Sancerguas	47 10N	2 54E	15
Sancerre	47 20N	2 50E	15
Sancoins	46 50N	2 56E	15
Sanctie	47 18N	9 21E	17
Sanctispiritus	40 30N	6 17W	30
Sancton	53 51N	0 38W	7
Sand	57 4N	6 42W	9
Sand	60 13N	1 24W	10
Sand, Cape	25 2N	81 11W	48
Sand Hill, River	47 34N	96 45W	47
Sand Hutton	54 2N	0 54W	7
Sand Lake and Fort	46 50N	94 17W	47
Sand Voe	60 37N	1 20W	10
Sand Walls	30 44N	69 28E	38
Sanda, Isle	59 16N	2 36W	9
Sanda, Isle	55 19N	5 39W	10
Sandager	54 41N	11 35E	25
Sandaig	56 31N	7 0W	10
Sandakan, Bay	5 42N	118 30E	40
Sandal Wood, Isle	10 0S	120 0E	41
Sandanisher	57 5N	6 31W	9
Sandau	52 48N	12 0E	24
Sandbach	53 8N	2 22W	7
Sande	58 36N	14 0E	26
Sande	59 37N	10 12E	26
Sandeleh	31 10N	20 53E	43
Sandend	57 41N	2 47W	9
Sandera, Isle	56 55N	7 32W	10
Sanderah	25 15N	73 15E	39
Sanderleben	53 42N	10 33E	25
Sandersfeld	53 3N	8 31E	21
Sanderstead	51 20N	0 5W	8
Sandersville	32 56N	82 54W	48
Sandeweer	53 24N	6 43E	18
Sandford	51 56N	1 23W	8
Sandgate	51 5N	1 8E	8
Sandhatten	53 1N	8 22E	21
Sandholes	54 36N	6 47W	12
Sandhurst	51 1N	0 34E	8
Sandhurst	51 21N	0 48W	8
Sandia	14 35S	60 10W	52
Sanding Po.	3 30N	100 51E	40
Sandness	60 16N	1 30W	10
Sandoe	58 38N	6 51E	26
Sandon	52 51N	2 4W	8
Sandonirz	50 37N	21 45E	24
Sandowe	18 13N	94 12E	35
Sandown Bay	34 25S	19 0E	44-1
Sandrabatis	26 0N	77 0E	58
Sandside	58 32N	3 48W	9
Sandside, Bay	58 33N	3 47W	9
Sandsting	60 12N	1 26W	10
Sandwich	51 16N	1 19E	8
Sandwich	41 43N	70 23W	47
Sandwich Bay (Labrador)	54 0N	56 30W	45-1
Sandwich Bay (South Africa)	23 20S	14 20E	42
Sandwich, Cape	18 20S	146 15E	41
Sandwich Islands	21 0N	160 0W	1
Sandwich Islands	59 0S	28 0W	1
Sandwich Isle (New Hebrides)	17 45S	168 40E	41
Sandwich (Upper Canada)	42 10N	83 14W	47
Sandwich (Upper Canada)	43 20N	83 5W	46
Sandwick	57 9N	5 36W	9
Sandwick	59 5N	3 19W	9
Sandwick	58 32N	5 4W	9
Sandwick	60 37N	1 11W	10
Sandwick Bay	58 33N	5 4W	9
Sandwick Loch	58 31N	5 0W	9
Sandwith	54 32N	3 37W	7
Sandwood, Loch	58 31N	5 0W	9
Sandy Bay	34 40S	173 10E	41
Sandy, Cape	24 30S	153 20E	41
Sandy, Cape	41 33S	144 52E	57
Sandy Hill	43 20N	73 34W	47
Sandy Hook	40 34N	73 57W	47
Sandy Island	24 19N	35 22E	43
Sandy Isle	57 7N	6 26W	9
Sandy Isle	54 11N	8 15E	25
Sandy Isle	22 8N	91 20W	49
Sandy Isle	41 17S	173 10E	57
Sandy Peninsula	40 34S	172 55E	57
Sandy River	43 57N	85 56W	47
Sandy River	44 48N	70 20W	46
Sandyford	58 17N	6 14W	13
Sandyhills, B.	54 52N	3 34W	10
Sandyport	55 22N	7 6W	12
Sandyrun	33 46N	80 57W	48
Sancreed	50 8N	5 39W	8
Sancri	29 5N	83 20E	39
Sanga	63 15N	17 50E	26
Sangad	29 35N	70 35E	38
Sangala	30 55N	73 30E	58

Name	Lat.	Long.	No. of Map.
Sangamo	14 [illegible]	[illegible]	39
Sangamo River	40 10N	[illegible]	47
Sanganeer	25 15N	[illegible]	39
Sangar, Isle	21 37N	[illegible]	39
Sangari	32 40N	[illegible]	43
Sangarius, R.	41 8N	[illegible]	60
Sangay	2 0S	[illegible]	52
Sangha Rohi	30 10N	[illegible]	38
Sangerhausen	51 29N	11 18E	22
Sangerties	42 0N	[illegible]	47
Sanghai River	31 32N	[illegible]	40
Sangli, Lake	31 10N	[illegible]	39
Sangonera, River	38 1N	[illegible]	29
[illegible]	41 46N	[illegible]	31
[illegible], River	42 14N	[illegible]	31
[illegible]	34 0N	[illegible]	38
Sanguesa	42 35N	[illegible]	29
Sanguin	5 40N	[illegible]	42
Sanguinario, Isle	41 50N	[illegible]	31
Sanguinet, Lake	44 29N	[illegible]	16
Sanguir, Isle	3 29N	[illegible]	40
Sanibel, Isle	26 43N	[illegible]	48
Sanig Cave	[illegible]	[illegible]	10
Sankalin	18 0N	[illegible]	40
San-kan-ho	30 35N	[illegible]	55
San-kan-ho	30 28N	[illegible]	55
Sankerry Droog	11 [illegible]	[illegible]	39
Sanna	[illegible]	[illegible]	52
Sanna	56 40N	6 10W	9
Sanna, Lake	61 24N	29 10E	27
Sanna, River	44 5N	16 17E	23
Sannal, Cl.	38 0N	14 18E	32
‡ Sannoo	41 40N	14 33E	31
Sannokeia	38 54N	[illegible]	36
Sannona	42 49N	[illegible]	36
Sannoon	42 [illegible]	[illegible]	36
Sannox	55 41N	5 11W	10
Sanour	32 23N	35 15E	37
Sanpoo, River	29 35N	95 15E	40
Sanquhar	55 22N	3 56W	10
Sansego, Isle	44 32N	14 30E	23
Santa	24 35N	98 30E	40
Santa	9 0S	78 37W	52
Santa Ana	38 30N	1 25W	29
Santa Catalina	13 17N	61 20W	50
Santa Cruz	17 45N	64 40W	50
Santa Cruz	16 11S	38 56W	54
Santa Cruz	10 50S	166 5E	41
Santa Cruz (Luzon)	15 4N	119 56E	40
Santa Cruz de la Sierra, or Nueva (Upper Peru)	18 10S	63 11W	53
Santa Cruz (Mindoro)	12 50N	120 54E	40
Santa Cruz Mts	17 55N	77 44W	50
Santa Cruz (Para)	3 2S	55 5W	54
Santa Eugenio	21 47N	75 58W	50
Santa Fé	36 8N	104 56W	49
Santa Fé	31 38S	60 55W	53
Santa Fé de Bogota	4 30N	74 12W	52
Santa Fé (Granada)	37 10N	3 56W	30
‡ Santa Fé (La Plata)	31 30S	61 40W	53
Santa Fé, River	29 40S	83 57W	48
Santa Fé, Toloza	21 4N	83 50W	50
Santo Geronimo	21 21N	78 30W	50
Santa Manza	41 25N	9 14E	31
Santa Manza, Gulf of	41 25N	9 13E	31
Santa Rosa, Isle	10 0N	114 19W	49
Santaffy Bay	20 23N	83 15W	50
Santamera, M.	37 57N	21 36E	33
Santander	43 29N	3 43W	29
‡ Santander	43 16N	3 53W	29
Santander, New	23 48N	99 0W	49
Santander, River	23 42N	97 53W	49
Santani	30 19N	3 5E	29
Santarem	2 12S	54 30W	54
Santarem	39 17N	8 40W	30
Santaren Channel	24 50N	79 10W	50
Sante, Cape	46 44N	71 47W	46
Santee Canal	33 5N	80 0W	48
Santee River	33 5N	79 30W	48
Santemir	54 19N	50 18E	28
Santerno, River	44 33N	12 9E	31
Santesteban	43 9N	1 43W	29
Santesteban	38 19N	3 19W	30
Santhia	45 19N	8 10E	31
Santhofen	47 29N	10 18E	22
Santiago	42 49N	8 27W	30
Santiago	21 34S	63 39W	53
Santiago	27 48S	63 41W	53
Santiago	18 34S	59 28W	53
‡ Santiago	28 20S	63 30W	53
Santiago	14 10S	50 18W	54
Santiago	8 12N	81 10W	52
Santiago (Alentejo)	38 1N	8 43W	30
Santiago (California)	23 17N	109 53W	49
Santiago, Cape (Patagonia)	51 0S	75 30W	53
‡ Santiago (Chili)	33 30S	70 40W	53
Santiago (Chili)	33 25S	70 30W	53
Santiago (Colombia)	4 23S	77 17W	52
Santiago de Cuba	20 2N	75 50W	50
Santiago de Macovis	25 53N	69 50W	50
Santiago (Estremadura)	38 17N	6 47W	30
Santiago (Luzon)	17 10N	120 25E	40
Santiago, R. Grde.	21 33N	105 25W	49
Santiago, or Veragua	8 17N	81 20W	52
Santibanes	42 20N	3 48W	29
Santillan	29 4N	89 7W	48
Santillana	23 40N	98 33W	49
Santiponce	37 28N	5 53W	30
Santo Espirito	18 40S	62 16W	53
Santo Espiritu	16 30S	61 36W	53
Santo Monte, Gulf of	40 10N	24 0E	33
Santomera	38 5N	1 5W	29
Santona	43 27N	3 22W	30
Santona, River	3 25S	44 52W	54
Santonea	45 45N	0 30W	58
Santor, Point	42 30S	63 35W	53
Santorini	36 23N	25 30E	34
Santos	23 53S	[illegible]	54
Santos, Los	38 26N	6 21W	30
Santullan	43 11N	6 23W	30
Sanua	41 40N	46 11E	59
Sanzar	36 4N	14 9E	32
Saona Isle	18 8N	68 43W	50
Saoudah	27 44N	74 10E	39
‡ Saône, Upper, Department of	47 38N	7 7E	15
‡ Saône and Loir, Department of	46 38N	4 38E	15
‡ Saopaulo	23 0S	51 30W	54
Sapata, Po.	10 5N	109 20E	40
Sapelo, Isle	31 32N	81 21W	48
Sapelo, Sound	31 32N	81 22W	48
Saphir	31 41N	34 45E	37
Saphlaourous, Mt.	37 5N	22 50E	34
Sapian	11 20N	122 35E	40
Sapienza	36 44N	21 41E	34
Sapiston	52 21N	0 49E	8
Sapodi, Isle	7 15S	114 38E	40
Sapogovo	50 0N	47 48E	27
Sapojok	53 56N	40 22E	28
Saponara	40 17N	15 51E	32
Sapopeo, R.	16 40S	61 41W	53
Sapphe	37 16N	[illegible]	59
Sappho's Leap	38 35N	20 33E	34
Sapy	8 40S	118 57E	40
Sapy, Strait of	8 45S	[illegible]	40
Sar Kieui	39 28N	27 0E	36
Sar Mashuk	28 21N	52 4E	36,38
Saraca, Lake	2 50S	57 35W	54
Sarachovitza	39 43N	20 40E	33
Saragana	36 55N	45 5E	36
Saragosa	41 40N	0 53W	29
Saragosa	9 45N	77 43W	52
Saragoza (Santamarta)	7 37N	75 8W	52

M

Names.	Lat.	Long.	No. of Map.
Saragura	3 45s	79 1w	52
Sarah's Isle	42 26s	145 34e	57
Sarajavelt	7 4n	81 33e	39
Sarakino	39 12n	24 0e	34
Saramaca, River	5 50n	55 53w	54
Saramane	36 32n	53 10e	59
‡ Sarangur	32 20n	62 30e	59
Saransk	54 9n	45 9e	28
Sarapana	42 11n	43 22e	59
Sarapoul	55 26n	53 30e	27
Sarare	6 57n	72 23w	52
‡ Saratov	50 37n	46 45e	28
Saratov	51 30n	45 50e	28
Sarau	54 3n	10 35e	25
‡ Sarawan	29 50n	66 0e	38
Sarawan	28 50n	64 58e	38
Saraya, Puerto. See Singapore			39
Saraycu	7 0s	75 12w	52
Sarbagh	35 50n	68 0e	38
Sarbout	29 2n	33 25e	37
Sarbout el Kadem	29 2n	33 21e	43
Sarclet	58 21n	3 6w	9
Sard	46 24n	17 41e	12
Sardao	40 33n	8 26w	30
Sardara	39 39n	8 52e	32
Sardava	42 15n	1 20w	29
Sardica	42 40n	23 23e	59
Sardinia, Isle	40 0n	9 0e	32,59
‡ Sardinian States	45 2n	7 49e	31
Sardis	38 28n	28 3e	36,59
Saree	36 29n	53 5e	38
Sareema	30 9n	49 30e	38
Sareila	25 49n	79 35e	39
Sarek Hamisch	40 18n	24 12e	36
Sarepta	48 28n	44 28e	28
Sarepta	33 26n	35 19e	37
Sarfand	33 26n	35 19e	37
Sargans	47 4n	9 26e	17
Sarghi	38 4n	38 15e	36
Sarhaut	24 18n	86 55e	39
Sariguen, Isle	17 50n	145 55e	35
Sarighlan	38 56n	34 45e	36
Saritchohan, Cape	40 52n	24 47e	33
Sarjo	28 27n	61 43e	38
Sarjou, River	25 45n	84 0e	39
Sark, Isle	49 25n	2 24w	15
Sarkwitz	53 59n	10 46e	21
Sarlat	44 54n	1 10e	16
Sarlo, N.	48 6n	18 33e	23
Sarmas	46 56n	25 26e	23
Sarmasug	47 20n	22 48e	23
Sarmatae	43 45n	21 15e	[illegible]
‡ Sarmatia Asiatica	51 30n	47 0e	[illegible]
‡ Sarmatia Europaea	54 0n	33 0e	58
Sarmatica, Isle	45 20n	29 20e	59
Sarmithegeusa	45 30n	22 50e	58
[illegible]	44 16n	17 40e	59
Sarnen	46 53n	8 13e	17
Sarnen, Lake	46 52n	8 12e	17
Sarnico	45 37n	9 57e	31
Sarnius, R.	37 27n	54 20e	59
Sarno	40 50n	14 36e	32
Saro Tar	31 11n	62 6e	38
Saronic, Gulf	37 36n	23 46e	34
Sarono	45 38n	9 3e	31
Saros, Gulf of	40 39n	26 30e	33
Sarpa, River	48 28n	44 33e	28
Sarpedon	36 9n	33 40e	59
Sarr	51 20n	1 14e	8
Sarra	46 40n	6 31e	17
Sarrance	43 4n	0 38w	16
Sarratt	51 40n	0 29w	8
Sarrbourg	48 43n	7 4e	15
Sarrebruck	49 15n	7 6e	15
Sarreguimines	49 8n	7 7e	15
Sarrion	40 9n	0 51w	29
Sarris, R.	44 50n	20 38e	59
Sarroca	41 30n	0 30e	29
Sarsau	38 32n	27 2e	36
Sarstoon, River	15 56n	88 52w	49
Sarszeg	47 15n	22 10e	23
Sart	38 32n	28 8e	36,60
Sartam Ourei	61 45n	78 50e	35
Sartaroe	60 18n	5 4e	26
Sartena	41 36n	8 57e	31
‡ Sarthe, Department of	48 2n	0 14e	15
Sarthe, River	47 34n	0 33w	15
Sartilly	48 45n	1 29w	15
Sartington	54 33n	1 59w	7
Sartirana	45 7n	8 39e	31
Saruk, River	36 10n	46 50e	36,38
Sarumas	3 40s	79 33w	52
Sarungal	21 30n	83 2e	39
Saringpoor	23 35n	76 27e	39
Sarup	55 13n	10 3e	25
Sarus, River	36 48n	34 52e	59
Saruen, River	44 20n	53 10e	35
Sarvistan	[illegible]	53 20e	38
Sarwa	17 [illegible]	95 38e	40
Sarzana	44 7n	10 0e	31
Sarzeda	40 51n	[illegible]	30
Sarzedas	39 50n	[illegible]	30
Sasa	33 19n	36 3e	36,37
Sasaig	57 7n	5 47w	9
Saschutzowitz	50 14n	13 31	24
Saskatchawan, R.	53 [illegible]	90 [illegible]	45-1
Saskawatchan, South Branch	53 5n	[illegible] 0w	45-1
‡ Saspirer	40 0n	36 20e	58
Sass	46 51n	20 51e	23
Sassar	35 25n	7 35e	39
Sassari	40 14n	[illegible]	37
Sasseram	24 58n	84 1e	39
[illegible]	65 26n	28 [illegible]	27
[illegible]	54 44n	17 40e	24
Sassosum, Cape	35 56n	25 1e	33
[illegible]	49 55n	25 4e	25
Satala	39 40n	39 58e	59
Sataldes	39 20n	72 [illegible]	35
‡ [illegible]	17 30n	75 0e	[illegible]
Satara, or Sattarah	17 35n	74 10e	35
Satava	46 38n	29 55e	28
Sater	60 19n	15 45e	26
Satikoh	27 1n	73 6e	35
Satis, Lake	67 48n	18 0e	26
Sativa	6 5n	73 4w	52
Satka	55 9n	59 40e	27
Satley	54 47n	1 48w	7
Satoraliya Ujely	48 20n	21 42e	23
Satrup	54 5n	9 30e	25
Satrup	54 42n	9 37e	25
Sattel	47 5n	8 38e	17
Sattelberg	46 24n	14 48e	23
Satteldorf	49 11n	10 5e	22
Satte .palli	16 23n	80 14e	39
Sattimungalum	11 31n	77 12e	39
Satu	44 37n	27 32e	33
Saturnia	42 44n	11 30e	31
Satzata	38 15n	26 38e	36
Sauce, Puncto del	33 16s	63 0w	53
Sauces	19 43s	62 45w	53
Sauche	56 5n	3 57w	10
Saudron	48 29n	5 21e	15
Saugar	23 46n	78 50e	39
Sauges	44 58n	3 32e	16
Saughrie	54 58n	5 5w	10
Saugra	35 30n	70 18e	38
Saul	16 0n	120 3e	40
Saul	25 10n	68 15e	38
Saulce, La	44 25n	6 1e	16
Saulep	58 24n	23 50e	27
Sauley	47 18n	7 10e	17
Sauligan	48 9n	9 30e	22
Saulgrup	47 40n	11 1e	22
Saulieu	47 16n	4 15e	15
Sault de Nouailles	43 33n	0 42w	16
Saumar	31 1n	45 13e	36
Saumur	47 15n	0 5w	15
Saunda	57 45n	6 44w	9
Saunders Cape	45 54s	170 36e	41,57
Saunderton	51 43n	0 51w	8
Saundridge	51 47n	0 19w	8
[illegible]	23 46n	71 16e	38
Saure, River	40 15n	16 20e	32

Names.	Lat.	Long.	No. of Map.
Saust	24 54n	70 37e	38
Saut du Doubs	47 5n	6 48e	17
Sauth, Water	5[illegible] 48n	2 37w	10
Sautour	50 10n	4 53e	19
Sautpoora Mountains	21 50n	77 10e	39
Sautron	47 17n	1 42w	15
Sauturra	20 55n	81 40e	39
Sauveterre	43 24n	0 57w	16
Sauveterre	44 42n	0 7w	16
Sauviat	45 53n	1 33e	16
Sauze, A.	29 13n	104 42w	49
Sava	14 0n	44 0e	58
Sava	34 57n	50 23e	36
Savage Harbour	46 27n	62 55w	46
Savage, Isle	19 0s	169 40w	1
Savalletro	40 53n	17 26e	32
Savanilla	11 0n	74 58w	50
Savanna de la Mar (Hayti)	18 58n	69 10w	50
Savanna La Mar and Harb	18 12n	78 10w	50
Savanna, Point	18 14n	77 57w	50
Savannah (Georgia)	32 3n	81 10w	48
Savannah, River	32 2n	81 8w	48
Savannah, River	46 51n	94 17w	47
Savanoor	14 58n	75 23e	[illegible]
Savastleika	55 25n	42 10e	27
Savatia	37 49n	21 28e	34
Save, or Sau, River	44 50n	20 32e	23
Savena, River	44 43n	11 44e	31
Saverne	48 44n	7 26e	15
Saviese	46 17n	7 23e	17
Savigne	48 5n	0 17e	15
Savin, River	44 19n	12 20e	31
Savna	61 43n	12 48e	26
Savognin	46 36n	9 37e	17
Savona	44 17n	8 28e	31
Savonat	29 15n	54 20e	38
‡ Savoy	45 45n	6 22e	31
Savu, Isle	10 40s	121 40e	40
Savujarvi	69 23n	27 48e	27
Savus, Fl	34 20n	5 0e	58
Sawafir, Es	31 41n	31 45e	37
Sawant Warree	15 56n	74 2e	39
Sawbridgeworth	51 49n	0 8e	8
Sawer	36 30n	54 22e	38
Sawtroy	52 27n	0 18w	8
Sax	38 32n	0 55w	29
Saxan River	62 4n	17 58e	26
Saxby	53 22n	0 32w	7
Saxelby	53 16n	0 40w	7
Saxham, Gt.	52 14n	0 40e	8
Saxkiobing	54 48n	11 39e	25
Saxmundham	52 13n	1 28e	8
‡ Saxones	54 10n	9 20e	58
‡ Saxony	50 50n	13 30e	21
‡ Saxony, (Prussian)	52 0n	11 53e	24
Saxthorpe	52 51n	1 9e	7
Saxton	53 50n	1 17w	7
Sayad	37 50n	60 34e	38
Sayamen Mountains	52 30n	88 0e	35
‡ Sayanians	50 30n	94 0e	35
Sayda	50 44n	13 20e	22
Sayda, Upper	50 42n	13 26e	22
Sayer	8 3n	97 45e	40
Sayeu	39 20n	63 45e	38
Sayhepoor	21 58n	61 11e	39
Sayland	53 41n	1 59w	7
Saypan Isle	16 0n	145 45e	35
Saypuru	19 43s	61 55w	53
Saziu	42 15n	25 58e	35
Sbeir, Jebel	27 26n	32 37e	43
Sbekkah	33 25n	8 23e	44
Sbrathaird	34 26s	149 51e	56
Scadle Glen	56 46n	2 57w	10
Scafell	54 30n	3 14w	7
Scafhausen	53 56n	10 12e	25
Scaglosa, Monte	40 33n	16 37e	32
Scaidava	43 48n	25 53e	59
Scaiwell	57 34n	4 42w	9
Scala	40 39n	14 36e	32
Scala	39 37n	16 55e	32
Scala, La	43 5n	11 42e	31
Scala Nuova, G. & T of	37 47n	27 25e	36
Scaladale	58 1n	6 37w	9
Scalambra, Cape	36 48n	14 30e	32
Scalby	54 19n	0 27w	7
Scalea	39 47n	15 48e	32
Scaleby	54 58n	2 52w	7
Scalen	57 15n	3 17w	9
Scalesay	57 13n	5 28w	9
Scalesta	46 43n	9 55e	17
Scalford	52 47n	0 59w	8
Scalford	52 2n	0 39w	8
Scalladell	57 51n	6 42w	9
Scallotto	35 13n	24 22e	31
Scallowey, Bay of	60 5n	1 30w	10
Scalpa	57 18n	5 55w	9
Scalpa, Isle	57 19n	5 58w	9
Scalpa, Light Ho.	57 51n	6 34w	9
Scalpa, Sound of	57 17n	5 58w	9
Scapay, Isle	57 52n	6 36w	9
Scalpsie, B.	55 47n	5 5w	10
Scaltwattrigg	54 21n	2 41w	7
Scamadale	56 22n	5 25w	10
Scamadale	57 7n	5 37w	9
Scamander, R.	41 30s	148 24e	57
[illegible]	53 18n	0 7w	7
[illegible]	[illegible] 18n	23 42e	34
[illegible]	[illegible]	0 35w	7
[illegible]	[illegible]	43 13e	60
‡ [illegible]	[illegible]	7 8e	58
[illegible]	[illegible]	26 7e	34
[illegible]	[illegible]	71 0e	39
[illegible]	[illegible]	2 57w	9
[illegible]	58 54n	3 4w	9
[illegible]	58 18n	4 4w	10
[illegible]	[illegible] 12n	5 43w	10
[illegible]	[illegible]	90 40w	50
[illegible]	54 [illegible]	0 25w	7
[illegible]	2 0n	176 0e	1
[illegible]	39 30n	9 36e	39
Scarcliffe	53 12n	1 15w	7
Scarcroft	53 49n	1 27w	7
Scardona	43 51n	15 57e	23
Scariboils	55 50n	6 16w	10
Scariff	52 55n	8 31w	13
Scariff Isle	51 43n	10 15w	13
Scarmelet	48 28n	3 23w	9
Scarndal	56 50n	5 36w	9
Scarning	52 42n	0 53e	8
Scarnish	56 33n	6 51w	10
Scarpa, Isle	57 59n	7 5w	9
Scarpanto	35 33n	27 12e	36
Scarpanto, Isle	35 [illegible]	27 10e	60
Scarristra	57 49n	6 55w	9
Scarskarry	58 35n	3 2w	9
Scarsbrick	53 36n	2 54w	7
Scarsdale	56 31n	6 0w	10
Scarso	40 33n	15 16e	32
Scartaghin	52 11n	9 26w	13
Scarvo	54 20n	6 21w	12
Scatari Isle	46 0n	59 48w	46
Scattery Isle	52 37n	9 32w	13
Scatterthwaite	54 20n	3 8w	7
Scauri	41 16n	13 42e	31
Scavaig, Loch	57 12n	6 7w	9
Scawton	54 16n	1 9w	7
Scenae Mandrorum	29 41n	31 20e	59
Schabatz	44 46n	19 48e	23
Schadrinsk	56 5n	63 0e	35
Schaerding	48 26n	13 19e	22
‡ Schaffhausen	47 42n	8 38e	17
Schafstedt	51 22n	11 47e	24
Schamersdorf	54 2n	10 25e	25
Schandau	50 52n	14 10e	21
Schanis	47 9n	9 2e	17
Schank Isle	0 50s	163 15e	41
Schape Kraal, R.	32 20s	25 56e	44
Schar Strait	72 30n	55 0e	[illegible]
Scharans	46 43n	9 26e	17
Schardam	52 36n	5 0e	18

Names.	Lat.	Long.	No. of Map.
Scharding	48 26n	13 27e	22
Scharl	52 52n	8 24e	18
Scharrebeck	55 10n	8 48e	21
Scharringhausen	52 34n	8 48e	21
Scharstedt	54 7n	9 19e	25
Scheemda	53 10n	6 54e	18
Scheinfeld, Market	49 39n	10 31e	22
Scheld, Eastern	51 31n	4 0e	18
Scheld, Western, or De Hond	51 25n	4 0e	18
Schelestat	48 17n	7 28e	15
Schelling, Wester	53 22n	5 12e	18
Schemberg	48 12n	8 44e	22
Schoppenstedt	52 8n	10 48e	21
Scheran	49 56n	13 16e	23
Scherhorn	52 35n	6 56e	21
Schermbec	51 42n	6 54e	21
Sherpenzeel (Utrecht)	52 6n	5 30e	18
Scherwede	51 32n	8 59e	21
Scherzheim	48 43n	8 3e	22
Scherzingen	47 37n	9 11e	17
Scherzligen	46 45n	7 38e	17
Scheschuwa, R.	55 3n	22 7e	24
Schesel	53 11n	9 33e	21
Scheslitz	49 56n	11 5e	22
Schested	53 26n	8 22e	21
Scheuicl	49 55n	6 43e	22
Scheveningen	51 6n	4 16e	18
Schiedam	51 55n	4 24e	18
Schiedam, Isle	7 0s	120 22e	40
Schiermonnik Isle	53 30n	6 10e	18
Schiers	46 58n	9 41e	17
Schievelbein	53 45n	15 48e	24
Schillberg	51 30n	18 2e	24
Schilde	52 38n	13 27e	24
Schildwolde	53 14n	6 50e	18
Schilla, Isle	57 50n	7 9w	9
Schillingsheim	51 41n	16 23e	24
Schiltach	48 9n	8 20e	22
Schimanen	53 37n	20 51e	24
Schimonk	53 54n	21 36e	24
Schinnusa	36 51n	25 33e	34
Schinanach	47 27n	8 8e	17
Schio	45 44n	11 20e	31
Schiavonia, Town	39 38n	16 33e	32
Schipluiden	51 58n	4 19e	18
Schippenbeil	54 18n	21 2e	24
Schippot	47 44n	25 10e	23
Schituin	53 22n	7 40e	21
Schirwindt	54 46n	22 50e	24
Schluschu, Mt.	39 55n	9 12e	32
Schivas House	57 26n	2 11w	9
Schlangen	51 49n	8 50e	21
Schlarkenwerth	50 19n	12 54e	43
Schlawe	54 21n	16 39e	24
Schleins	46 52n	10 24e	17
Schleitz	50 35n	11 51e	22
Schlent	54 18n	10 27e	25
Schlent, Lake	54 21n	10 28e	25
Schleusingen	50 31n	10 48e	24
Schlicht	53 18n	13 17e	21
Schlieren	47 23n	8 25e	17
Schliewitz	53 44n	18 8e	24
Schlingen	47 45n	7 36e	22
Schlitz	50 41n	9 36e	22
Schlochau	53 41n	17 22e	24
Schloppe	53 4n	16 6e	24
Schluchtern	50 22n	9 37	20
Schmallenburg	51 9n	8 16e	21
Schmalkald	50 44n	10 29e	22
Schmiegel	51 59n	16 32e	24
Schnaukreut	47 40n	12 45e	22
Schneeberg	45 45n	14 40e	23
Schneeberg	47 55n	15 50e	23
Schneidemuhl	53 10n	16 40e	24
Schneidemulchel	52 46n	16 3e	24
Schneverdingen	53 9n	9 55e	21
Schnuedeberg	50 47n	15 51e	24
Schoenberg	49 55n	16 53e	23
Schoftland	47 19n	8 3e	17
Schohavie	42 30n	74 25w	47
Schokland, Isle	52 38n	5 46e	18
Schonau	51 2n	15 59e	24
Schonbeck	52 0n	11 49e	24
Schonbek	53 31n	13 26e	21
Schonberg	56 27n	24 40e	9
Schonberg	51 16n	18 8e	24
Schonberg	54 27n	10 25e	25
Schonberg	53 50n	11 5e	21
Schonberg	48 50n	13 13e	22
Schoneck	54 5n	18 25e	24
Schoneck	50 15n	6 30e	22
Schoneich	53 24n	18 42e	24
Schonholzersch	47 31n	9 10e	17
‡ Schoningen	52 20n	10 57e	21
Schonisey	46 49n	7 57e	17
Schonlanke	53 3n	16 29e	24
Schonleiten	48 31n	11 1e	22
Schonwald	51 49n	13 17e	24
Schonwald	54 13n	10 49e	25
Schoodic, Lake	45 10n	67 50w	47
Schoolte	52 14n	6 17e	18
Schoonebeck	52 41n	6 53e	18
Schoonhoven	51 57n	4 51e	18
Schoonoo	52 55n	6 43e	18
Schoorl	52 44n	4 42e	18
Schopsheim	47 38n	7 52e	22
Schorndorf	48 48n	9 31e	22
Schoumagin Isles	55 20n	160 0w	45-1
Schouten's I.	42 21s	148 24e	57
Schouvna Vertach	57 31n	5 7w	9
‡ Schouwen	51 41n	3 52e	18
Schramberg	48 13n	8 24e	22
Schrestaken	53 38n	10 30e	25
Schrotz	53 12n	16 32e	24
Schrudim	49 56n	15 49e	23
Schrudstrup	55 15n	9 15e	25
Schsert	52 59n	9 23e	21
Schubin	53 1n	17 42e	24
Schubelbach	47 10n	8 53e	17
Schullenburg	52 25n	6 28e	18
Schuit	31 6s	18 16e	44-1
Schunder	50 18n	9 59e	22
Schuols	46 48n	10 19e	17
Schurmal	50 45n	115 20e	35
Schurow	54 29n	17 26e	24
Schutdorf	52 19n	7 12e	21
Schutzen	47 33n	16 46e	23
Schnursteeg	52 11n	5 31e	18
Schuylery	43 4n	72 36w	47
Schwabach	49 18n	11 1e	22
Schwaben	48 14n	10 42e	22
Schwabenitz	51 18n	13 54e	21
Schwabsted	54 26n	9 12e	25
Schwand	49 16n	12 1e	22
Schwand	46 28n	7 34e	17
Schwanden	47 0n	9 2e	17
Schwangan	47 36n	10 45e	22
Schwangen	47 34n	10 56e	22
Schwannenstadt	48 2n	13 44e	23
Schwarstadt	47 35n	7 53e	22
Schwartau	53 55n	10 48e	25
Schwartz	46 42n	8 4e	17
‡ Schwartzburg	51 18n	10 55e	21
‡ Schwartzburg	50 40n	11 5e	22
Schwartzorth	55 31n	21 6e	21
Schwartzwasser	49 55n	18 48e	24
Schwarza, River	50 41n	11 20e	22
Schwarzach, River	49 20n	12 2e	22
Schwarzenbach	47 3n	9 48e	22
Schwarzenbach	50 13n	11 56e	22
Schwarzenberg	50 31n	12 47e	22
Schwarzenbruk	49 48n	11 10e	22
Schwarzenburg	46 49n	7 21e	17
Schwarzwald	50 47n	10 49e	22
Schwatz	47 22n	11 46e	23
Schwechal	48 7n	16 24e	23
Schwedt	53 3n	14 10e	24
Schweidnitz	50 51n	16 30e	24
Schweinfurth	50 2n	10 10e	22
Schwerin	52 31n	15 30e	24
Schwerin	53 40n	11 23e	21
Schwerin	53 27n	11 29e	21
‡ Schwerin	53 45n	12 0e	21
Schwetz	53 25n	18 25e	24
Schwetzingen	49 23n	8 37e	22
Schwiebus	52 11n	15 31e	24
Schwielock, Lake	52 1n	14 16e	24

Names.	Lat.	Long.	No. of Map.
Schwitza	43 53n	17 13e	33
Schwornigatz	53 53n	17 27e	24
‡ Schwyz	47 3n	8 40e	17
Schwyz	47 1n	8 30e	17
Schyl, River	43 44n	23 56e	33
Schylp	54 18n	9 2e	25
Schyndel	51 36n	5 26e	18
Sciacca	37 33n	13 6e	32
Sciacini, Cape	36 5n	14 10e	32
Sciak	41 23n	19 34e	33
Scialiano	39 12n	16 18e	32
Sciarra, Pt.	36 50n	11 51e	32
Sciathis	39 12n	30 30e	59
Scieh	36 50n	14 44e	31
Scilly Isles	49 57n	6 16w	8
Scilly Isles (Society Group)	16 0s	156 0w	1
‡ Scindia	23 0n	77 30e	39
Scinosa, Tr.	38 11n	16 3e	32
Scioto, River	38 40n	83 5w	47
‡ Sciri	56 50n	20 20e	58
Scister, Loch	58 35n	3 0w	9
Scituate	42 12n	70 40w	47
‡ Sclavonia	45 20n	18 22e	23
Sclendi, B.	36 0n	14 8e	32
Sclubair	38 6n	37 0e	36
Scodra	41 58n	19 28e	59
Scoglietti	37 53n	14 28e	32
Scole	52 23n	1 9e	8
Scombi, River	41 4n	19 25e	33
Scombre-kioy. See the Bosphorus			33
Scommunica, Mt.	41 7n	8 15e	31
Scone	56 26n	3 24w	10
Scone	56 43n	3 7w	10
Sconnus, M.	42 30n	22 50e	59
Scoodeag Lakes	45 12n	67 45w	46
Scoonie	56 12n	2 56w	10
Scopello	45 46n	8 5e	31
Scepelos	39 10n	23 40e	59
Scorag	57 56n	5 20w	9
Scorchead	60 10n	1 3w	10
Scoresby's Sound	70 30n	22 0w	45
Scorglat	58 20n	3 35w	9
Scorna	48 20n	24 26e	23
Scorton	54 24n	1 36w	7
Scotforth	54 1n	2 49w	7
Scothern	53 16n	0 27w	7
Scotholm	60 22n	1 3w	10
‡ Scotland	56 30n	4 0w	9,10
Scotos	57 3n	5 38w	9
Scots Burn	57 44n	4 11w	9
Scotshall	59 53n	1 18w	10
Scots Hall Town	18 10n	76 50w	50
Scotshune	54 7n	7 14w	12
Scotstown	57 12n	2 9w	9
Scotstown	54 16n	7 4w	12
Scotstown	55 53n	4 22w	10
Scotstown, Point	57 36n	1 47w	9
Scott, Fort	31 47n	84 49w	48
Scott, Mt.	30 2s	138 4e	56
Scotter	53 30n	0 40w	7
Scottsville	37 24n	78 10w	48
Scotussa	41 10n	23 27e	59
Scour Vuillin	57 8n	4 53w	9
Scourie	58 21n	5 4w	9
Scousie Head	58 35n	3 1w	9
Scrabby	53 52n	7 20w	12
Scrafton	54 15n	1 52w	7
Scrap Guard. See Gibraltar			29
Scraptoft	52 38n	1 3w	8
Scratby	52 41n	1 41e	8
Screden, Lake	56 22n	6 8w	10
Scripu	38 32n	22 57e	34
Scrocoba	23 47s	47 26w	54
Scrooby	53 25n	6 50w	7
Scrope Range	31 47s	149 16e	56
Scropton	52 52n	1 42w	7
Scryne	54 25n	6 23w	12
Scuirna Cairan	57 16n	5 15w	9
Sculetta	36 2n	15 29e	32
Scupi	41 57n	21 32e	59
Scurramore	54 11n	9 4w	12
Scutari	41 4n	29 7e	36
Scutari	41 56n	19 18e	33,60
Scutari, Lake	42 9n	19 27e	33
Scylla	38 15n	15 44e	32
Scyllacium	38 53n	16 30e	59
Scyllacium, G. of	38 55n	16 50e	59
Scylleum Pro.	37 25n	23 32e	34
Scyros	38 55n	23 32e	51
‡ Scythia (Extra Imaum)	42 0n	89 0e	58
‡ Scythia (Intra Imaum)	40 0n	67 0e	58
‡ Scythia Parva	44 40n	28 25e	58
Scythopolis	32 32n	35 32e	37
Sirevtza	40 34n	21 24e	33
Sea of Kamtschatka, or Beering	60 0n	175 0w	45
Sea Otter, Isle	23 5n	114 35w	45
Sea, River	54 0n	96 0w	45
Sea Salter	51 21n	0 59e	8
Sea View, Mt.	31 22s	152 8e	56
'* Seacou Fountn	27 4s	29 24e	44
Seafield	51 30n	1 32w	8
Seafield Castle	56 5n	3 10w	10
Sea-flower, Channel	2 0s	99 20e	[illegible]
Seaforde	54 19n	5 46w	12
Seaforth, Loch	57 59n	6 36w	9
Seaforth Lodge	58 14n	6 28w	9
Seagoe	54 26n	6 25w	12
Seah Khana	33 30n	63 10e	38
Seaham	54 51n	1 21w	7
Seal, Cape	34 6s	23 22e	44-1
Seal Isles	39 0s	146 38e	56
Seal Isles	43 26n	66 2w	46
Seal Lake	56 10n	70 35w	45-1
Seal River	59 15n	95 0w	45-1
Seala Nuova	37 47n	27 25e	36
Seamer	54 15n	0 27w	7
Seamer	54 30n	1 13w	7
Seanfs	46 37n	9 39e	17
Seardona	44 0n	15 0e	59
Searle, Cape	67 20n	62 30w	45-1
Searmelet, L.	58 25n	3 24w	9
Seaton	50 43n	3 4w	8
Seaton Carew	54 40n	1 12w	7
Seaton Deleval	55 6n	1 31w	7
Seaton Snook	54 39n	1 10w	7
Seatown	54 15n	1 8w	7
Seba	5 40n	58 18w	54
Seba, Es Wady	31 14n	34 43e	37
Sebago, Lake	43 53n	70 37w	47
Sebarik	1 40n	110 43e	40
Sebaste	32 18n	35 9e	37
Sebaste	34 30n	29 51e	59
Sebaste	39 28n	36 55e	36,59
Sebastian Lopez, Isle	26 0n	156 30e	35
Sebastian Viscaino, Bay	28 15n	114 45w	49
Sebastopolis	42 43n	41 25e	59
Sebbeh	31 16n	35 24e	37
Sebee, or Sewee	29 33n	67 57e	38,39
Sebej	56 11n	28 25e	27
Sebenico	43 44n	15 55e	23
Sebennytic Mth.	31 30n	30 58e	59
Sebennytus	30 57n	31 10e	60
Seber	56 58n	9 23e	25
Sebergham	54 46n	3 1w	7
Seberton	50 57n	1 8w	8
Sebinus, Lacus	45 45n	10 3e	59
Seboo, River	34 24n	6 20w	44
Sebools, Lake	46 15n	68 38w	46
Sebnois, R.	45 45n	68 34w	46
Seborg	56 6n	12 20e	25
Sebugal	40 15n	6 59w	30
Sebustieh	32 18n	35 9e	37
Seca, La	41 28n	4 54w	30
Secardus, M.	42 10n	21 20e	59
Seccat el Abbas	35 50n	41 5e	36
Secchia, River	45 2n	11 2e	31
Sechow	52 34n	14 23e	24
Sechura	5 35s	80 54w	52
Seclin	50 33n	3 0e	15

Names.	Lat.	Long.	No. of Map.
Seco, Rio	29 52n	63 15w	53
Seco, Rio	32 40s	62 12w	53
Secukia	26 0n	14 12e	38
Seculiana	37 21n	13 26e	32
Secundra	26 20n	77 40e	39
Secundra	26 22n	79 34e	39
Sedan	49 41n	4 57e	15
Sedang, Bay	3 30n	111 0e	40
Sedbergh	54 10n	2 30w	7
Sedding	55 50n	8 40e	25
Seddori	39 30n	8 54e	32
Sedego	46 10n	15 10e	31
Seder, Waters of	29 42n	32 44e	44
Sedes	40 33n	22 58e	33
Sedgeberrow	52 2n	1 57w	8
Sedgefield	54 39n	1 27w	7
Sedgeley	52 32n	2 7w	8
Sedgehill	51 2n	2 11w	8
Sedunar	29 2n	30 53e	43
Sedlescombe	50 57n	0 32e	8
Sedletz	49 32n	14 33e	23
Sednoch, G.	56 27n	4 5w	10
Sedo	16 47n	13 25w	43
Sedrat Helal	31 2n	11 30e	44
Sedrum	46 42n	8 47e	17
Seduni	46 18n	7 15e	59
Seeah Kh ana	33 46n	61 6e	38
Seealpunt	20 54n	80 33e	39
Seebgunge	25 1n	89 18e	39
Seebruck	47 55n	12 26e	22
Seeburgh	53 56n	20 44e	24
Seedapoor	12 25n	76 0e	39
Seedorf	53 21n	9 11w	21
Seedorf	47 2n	7 20e	17
Seedorf	46 53n	8 36e	17
Seega, W.	26 24n	33 54e	43
Seehausen	52 54n	11 42e	24
Seekee	32 43n	71 30e	39
Seelze	52 23n	9 34e	21
Seema	36 30n	70 40e	38
Seemar	20 45n	71 14e	39
Seena, R.	17 20n	76 0e	39
Seengen	47 20n	8 13e	17
Seerab	36 10n	62 28e	38
Seeroor	13 55n	74 44e	39
Seerpour	24 37n	89 26e	39
Seersy	23 40n	87 30e	39
Seesen	51 52n	10 11e	21
Seething	52 33n	1 24e	8
Seewana	25 45n	72 32e	39
Seewen	47 26n	7 41e	17
Seewis	47 0n	9 28e	17
Séez	48 37n	0 11e	15
Sefaga, Mountain	26 44n	33 35e	43
Sefaya	36 52n	42 4e	36
Sefeid Rood	37 25n	50 12e	38
Sefeng, Gulf of	27 55n	33 20e	43
Sefer Khaneh	36 13n	46 30e	36
Sefurieh	32 47n	35 17e	37
Segara Anakam, Harbour	7 50s	108 34e	40
Segarra, La	40 19n	0 5w	29
Segaya	27 25n	86 50e	39
Segeberg	53 55n	10 21e	25
Segeste	37 58n	12 50e	59
Seges	44 20n	9 22e	59
Seggedem, Oasis	20 25n	12 20e	43
Seggieul	35 49n	14 26e	38
Seghani	42 19n	19 13e	33
Segnes Pass	46 52n	9 8e	17
Segni	41 42n	13 2e	31
Sego	13 25n	1 5w	43
Sego	13 10n	5 0w	42
Sego, Lake	63 18n	33 30e	27
Segoes	40 55n	7 38w	30
Segorbe	39 53n	0 30w	29
‡ Segovia	41 11n	3 54w	30
Segovia	41 3n	4 9w	30
Segovia	18 12n	121 36e	40
Segovia	13 48n	85 52w	49
Segre	47 41n	0 51w	15
Segre, River	41 22n	0 22e	29
Segua	42 54n	8 44w	30
Segundo, River	31 29s	62 8w	53
Segura	38 16n	2 55w	29
Segura	38 12n	6 30w	30
Segura	39 47n	6 50w	30
Segura, River	38 7n	0 38w	29
‡ Seguro Porto	18 0s	40 20w	54
Seguro, Porto	16 27s	38 55w	51
Segusio	45 6n	6 54e	59
Segwanoh	25 35n	72 2e	39
Sehar	26 45n	79 29e	36
Sehedia	31 8n	30 8e	60
Sehi	32 31n	36 3e	36
Sehkoh	35 15n	65 30e	38
Sehmutter, River	48 42n	10 49e	22
Sehongau	47 50n	10 54e	22
Sehore	23 10n	77 4e	39
Sehu	28 28n	51 50e	38
Sehuah	33 18n	47 20e	36
Sehwun	26 18n	68 7e	39
Seibarany, N.	43 12n	36 0e	37
Seibe	18 35n	60 6w	50
Seida Serra	18 15s	43 10w	54
Seidan	39 27n	44 51e	28
Seidehnaja	33 47n	36 20e	37
Seidi Shiher	37 22n	31 3e	36
Seierslow	56 56n	8 54e	25
Seigberg	50 48n	7 11e	22
Seigharding	48 23n	13 40e	23
Seighton	52 50n	2 4w	8
Seikur	27 45n	75 8e	39
Seil, Isle	56 19n	5 35w	10
Seilhac	45 22n	1 40e	16
Seilun	32 5n	35 16e	37
‡ Seine, Department of	48 49n	2 20e	15
‡ Seine, Lower, Department of	49 45n	0 58e	15
‡ Seine and Marne, Department of	48 37n	3 0e	15
‡ Seine and Oise, Department of	48 43n	2 0e	15
Seine, River	49 29n	0 10e	15
Seiniche	42 1n	25 35e	33
Seippen	20 48n	94 25e	35
Seir Aboneid	25 15n	54 28e	38
Seir Beni Yas, Isle	24 20n	52 50e	38
Seir, Mts. of	30 10n	35 35e	37,59
Seira, River	61 24n	32 50e	28
Seisal	31 48n	17 6w	42
Seissan	43 30n	0 35e	16
‡ Seistan	31 30n	60 50e	38
Seitand, Isle	70 26n	28 30e	26
Seix	42 52n	1 11e	16
Sekabad	39 45n	60 25e	38
Sekere-kioy. See the Bosphorus			33
Sekhi, Mt.	37 11n	21 42e	34
Sekingen	47 32n	7 58e	22
Sekor, R.	30 23n	84 41e	39
Seksuta	27 56n	86 55e	39
Selm	30 49n	32 17e	60
Selah	30 24n	35 30e	60
Selam	11 36n	78 55e	39
Selamoun	30 47n	30 46e	43
Selaya	43 12n	3 44w	30
Selborne	51 6n	0 56w	8
Selby	53 47n	1 2w	7
Sei-chou	35 30n	112 48e	55
Sele	56 35n	22 34e	27
Sele	32 0n	49 2e	59
Sele, River	40 29n	14 55e	32
Selefkeh	36 23n	33 59e	60
Selegan	30 58n	92 2e	39
Selegas	39 30n	9 5e	32
Selenty	36 18n	32 24e	60
Selenus, Prom	31 27n	26 45e	59
Seleucia	31 28n	30 0e	59
Seleucia	35 5n	44 30e	59
Seleucia	36 10n	36 32e	59
Seleucia	36 27n	33 53e	59
Selevke	36 25n	33 55e	36
Selge	37 30n	31 3e	59
Seligher, Lake	57 14n	33 0e	27
Selimah	21 30n	29 30e	43
Selimno	42 40n	26 15e	33
Se-lin	22 0n	107 10e	55

Names.	Lat.	Long.	No. of Map.
Selinatz	44 41n	17 16e	23
Selinga, River	50 30n	105 30e	35
Selinginsk	51 15n	106 5e	35
Selingstadt	50 4n	8 51e	22
Selinon	37 2n	31 34e	59
Selinuntin	37 30n	12 5e	59
Selinus	36 18n	39 32e	60
Selinus	37 38n	12 45e	59
Selitrenoi	47 4n	47 40e	28
Selitska	63 16n	41 30e	27
Selitza	40 27n	21 47e	33
Selitza	36 47n	31 40e	34
Selkingen	46 28n	8 13e	17
Selkirk	55 31n	2 50w	10
Selkirkshire	55 31n	3 0w	10
Sella, Cape	40 2n	4 2e	29
Sellach, River	71 30n	148 30e	35
Sellah, Ras	26 58n	36 29e	43
Sellegaard	56 49n	10 15e	25
Selles	47 16n	1 39e	15
Selling	51 16n	0 54e	8
Sellinge	51 7n	0 55e	8
Sellye	45 53n	17 53e	23
Selmone	36 57n	14 24e	32
Selodee	30 42n	76 40e	39
Seloe, Isle	36 25n	27 20e	60
Selsey	50 45n	0 49w	8
Selsey Bill	50 44n	0 49w	8
Seltz	48 54n	8 8e	15
Seltzchan	49 29n	14 27e	23
Selva	46 40n	8 44e	17
Selvi	43 6n	24 12e	33
Selvig	55 51n	10 34e	25
Selymbria	41 4n	28 15e	59
Selymat Beeud, R.	29 52n	32 49e	43
Selzach	47 11n	7 27e	17
Semancelho	8 30s	50 51w	54
Semangur	36 [illegible]	80 40e	39
Semao, Isle	10 18s	123 11e	40
Semara	27 45n	62 43e	38
Semlum	31 42n	45 30e	38
Semechonitis, L.	33 6n	35 37e	37
Semendria	44 38n	21 1e	33
Semenov	56 42n	44 41e	27
Semenovsk	57 46n	42 22e	27
Semiantzova	58 30n	40 24e	27
Semidmuhli	40 14n	11 47e	22
Semins	35 32n	33 38e	60
Semingfoo	23 6n	107 15e	40
Semington	51 20n	2 9w	8
Semipolatnoi	50 30n	79 45e	35
Semja	66 1n	44 12e	27
Semley	51 2n	2 9w	8
Semleyo	55 4[illegible]	33 38e	27
Semlin	44 51n	20 30e	23
Semmaria	33 22n	15 56e	32
Semnoun	35 33n	53 32e	38
Semoussir, Isle	47 0n	158 0e	35
Sempach	47 8n	8 11e	17
Sempach, Lake	47 8n	8 10e	17
Sempang, R. See Singapore			39
Sempoe Isle	8 30s	112 51e	40
Semsales	46 34n	6 57e	17
Semua	31 25n	35 6e	37
Semur	46 14n	4 22e	15
Sena, Fort	17 30s	34 34e	42
Senafir	27 55n	34 40e	43
Senan	27 57n	106 40e	40
Senarico	43 33n	12 38e	31
* Sendia	33 16n	43 50e	36
Seneca, Lake	42 40n	77 0w	47
Senecey	46 37n	4 53e	15
Seneffe	50 31n	4 15e	19
Senegal, River	15 0n	16 30w	42
Sengan	23 25n	108 15e	40
Sengena	38 25n	23 14e	34
Senghiakol, Isle	64 36n	51 20e	27
Seng-ning	35 32n	105 50e	55
Senhaneck, Pt.	38 30s	144 53e	56
Senio, River	44 33n	12 5e	31
Senjen, Isle	69 20n	17 15e	26
Senke	26 30n	91 30e	39
Senkova	56 2n	30 30e	27
Senlis	49 11n	2 34e	15
* Sena	34 58n	43 28e	36
Sennaar	13 25n	33 46e	42
Sennaar	14 0n	32 20e	42
Sennah	35 20n	47 30e	36
Senne, River	51 9n	4 16e	19
Sennen	50 5n	5 31w	8
Sennoon, W.	29 6n	31 32e	43
Sennori	40 49n	8 35e	32
Sennwald	47 16n	9 30e	17
Sennyah	[illegible]	83 56e	39
Senosta	43 29n	25 22e	33
Senova	43 30n	26 19e	33
Sens	48 11n	3 18e	15
Sonsburg	53 52n	31 11e	24
Senstenberg	51 31n	14 3e	24
Sentier, Le	46 36n	6 14e	17
Sentry	53 24n	6 15w	12
Senurcs	20 29n	30 48e	43
Seoki	29 14n	34 1e	43
Seperad	51 46n	7 34e	21
Separation Pt.	40 48s	173 6e	57
Sepetli Kieui	40 54n	26 36e	36
Sepey	46 22n	7 3e	17
Sepolero	43 35n	12 8e	31
Sepphoris	32 47n	35 17e	37
Sepstrup	56 28n	9 58e	25
Septe, Prom.	42 8n	34 56e	59
Septem Maria	45 0n	12 15e	59
Septia Parva	35 40n	10 50e	59
Sepulcro de Scipion	37 24n	2 3w	29
Sepulturas	37 9s	62 41w	53
Sepulveda	41 22n	3 44w	30
Sepun Dagh	38 55n	42 42e	36
Sequana Fl.	48 30n	2 50e	58
Sequarema	22 4s	42 47w	54
Serab	[illegible]	61 41e	38
Seraglio, The. See the Bosphorus			33
Serah	13 43n	26 36e	39
Serai	41 25n	27 52e	33
Serai	35 40n	62 30e	38
Seraincourt	49 36n	4 14e	15
Serampoor	22 45n	88 22e	39
Serampoor	24 13n	86 15e	39
Serana Cays	14 0n	80 20w	50
Serandjan	42 12n	24 22e	33
Serauilla	15 40n	90 5w	50
Serapeum	30 20n	32 12e	43
Seraphimski	53 2n	36 15e	28
Serapion	31 30n	30 0e	59
Serapis, Isle	20 20n	58 50e	59
Seravalle	45 58n	12 22e	31
Serayingham	54 2n	0 58w	7
Serb	14 24n	16 4e	39
Serbal, Jebel	28 34n	33 16e	43
Serbere, Cape	42 26n	3 14e	29
Serberg	47 10n	7 42e	17
Serbia	43 10n	24 2e	33
Serdao, O.	37 31n	8 49w	30
Serdash	36 [illegible]	45 36e	36
Serdobol	61 42n	30 45e	27
Serdobsk	52 30n	44 12e	28
Serebriansk	57 50n	50 17e	27
Sered, River	49 30n	25 57e	28
Sereck	26 20n	57 12e	38
Sereghova	61 57n	50 26e	27
Seregipe del Rey	11 0s	37 12w	54
Serena, La, or Coquimbo	29 54s	71 13w	53
Serena, V. N. de la	38 50n	5 48w	30
Seres	41 5n	23 33e	33
Seres or Sinae	29 0n	107 0e	55
Sereth	47 56n	26 10e	23
Sereth, River	45 21n	28 2e	28
Serevini, River	1 22s	62 18w	52
Sergatch	55 23n	45 30e	27
Sergilevsk	53 50n	51 21e	28
Seria	35 13n	37 51e	36
Seriaca	34 22n	24 56e	34
Seriano	35 30n	37 44e	36
‡ Serica	30 0n	107 [illegible]	58

Names.	Lat.	Long.	No. of Map.
Serirahone, River. See Singapore			39
Seringapatam	12 26N	76 42E	39
Serioughinsk	47 15N	50 34E	28
Seriphos	37 8N	24 29E	34
Seriphos, Isle	37 9N	24 24E	34
Serjer	31 52N	56 8E	38
Serle, Mt.	30 32S	138 42E	56
Sermaj	34 17N	48 34E	34
Sermesok	60 15N	45 30W	45-1
Sermicle	45 1N	11 16E	31
Sermiers	49 10N	3 59E	15
Sermoise	49 22N	3 27E	15
Sernano	43 3N	13 20E	31
Sernon la Duire	43 44N	6 40E	16
Seron	37 17N	2 39W	29
Seroncha	18 48N	80 5E	39
Serunge	24 2N	77 37E	39
* Seroug	38 50N	38 33E	36
Serpa	37 56N	7 24W	30
Serpa	3 2S	57 37W	54
Serpeisk	54 27N	34 45E	24
Serpentaria, Isle	20 9N	9 36E	31
Serpent, Isle	45 12N	30 10E	28
Serpent's Mouth	10 6N	62 3W	52
Serpho Poulo	37 15N	24 36E	34
Serpoukhov	54 56N	37 9E	27
Serra, Cape	9 5N	1 30E	29
Serra Cayriris	7 55S	39 30W	54
Serra Gharby	22 3N	31 32E	42
Serrahn	53 30N	12 19E	21
Serrat, Cape	37 10N	9 13E	44
Serre, R.	14 10S	61 25W	52
Serres	44 28N	5 43E	16
Serrieres	45 20N	4 44E	16
Serris	24 50N	44 15E	29
Serritium	45 4N	17 22E	59
Sert	38 1N	41 41E	36
Sertig	46 44N	9 52E	17
* Seruk	36 28N	38 10E	36
Serum	38 0N	104 0E	58
Serval, Ben	58 25N	6 25W	9
Serverette	44 41N	3 22E	16
Servi, I.	36 28N	22 57E	34
Servia	40 8N	22 10E	33
‡ Servia	43 30N	21 0E	33
Servoz	45 55N	6 46E	17
Sery	50 30N	5 19E	10
Sesamus	41 43N	32 22E	59
Sesar, River	9 0N	74 6W	52
‡ Sesatm	35 0N	96 0E	56
Seshant Sikhk	28 34N	84 5E	39
Sesia, River	45 2N	8 36E	31
Sesio	45 42N	8 15E	31
Seslcnag, L.	33 56N	75 50E	39
Sesola	38 41N	20 33E	34
Sessa	41 16N	13 54E	31
Sesto Calende	45 42N	8 36E	31
Sesto Varese	45 40N	8 48E	31
Sestos	40 13N	26 25E	59
Sestri	44 27N	8 48E	31
Sestri di Levante	44 15N	9 28E	31
Sestrinskoi	51 49N	49 22E	28
Setcheou	27 15N	108 50E	40
Setching	24 10N	108 35E	40
‡ Setchuen	30 0N	105 0E	40
Sete Lagoas	13 21S	50 22W	54
Setebos	6 20S	74 46W	52
Setee	1 30S	9 55E	42
Setia	41 35N	13 0E	59
Setif	35 50N	5 12E	44
Seton, Port	55 58N	2 56W	10
Setsch	49 38N	13 20E	22
Setteagoa	9 48S	44 37W	54
Settimu	39 16N	9 11E	32
Settle	54 4N	2 16W	7
Settra Kroo	5 30N	8 45W	42
Settrington	54 8N	0 43W	7
Setubal	38 30N	8 54W	30
Setyk	46 2N	24 6E	23
Seuheli Par, Isle	10 5N	72 30E	39
Seuni	22 5N	79 36E	39
Sevastopol	44 31N	33 34E	28
Sevellan, Mt.	38 11N	47 50E	38
Seven Capes	36 23N	29 10E	36
Seven Churches	53 9N	9 48W	13
Seven Heads, Cape	51 34N	8 42W	13
Seven Islands, or Rouen Isles	5 40N	157 30E	1
Seven Isles (Bretagne)	48 54N	3 31W	15
Seven Isles, The	66 43N	37 30E	27
Sevenay	47 22N	1 50W	15
Sevenoaks	51 16N	0 11E	8
Severac, le Chateau	44 17N	3 3E	16
Severek	37 47N	38 12E	36
* Severn, River	44 50N	79 53W	46
Severinesti	44 48N	22 57E	23
Severn House	54 12N	93 30W	45-1
Severn, River	51 32N	2 43W	8
Severn, River	29 48S	151 15E	56
Severndroog, Isle	17 44N	73 8E	39
Severo Vostochnoi, Cape	76 10N	99 20E	35
Sevier Valley	38 51N	63 30W	48
Seville	37 24N	5 48W	30
‡ Seville	37 7N	5 49W	30
Sevitar	23 7S	64 50W	53
Sevres	48 48N	2 13E	15
‡ Sevres, Deux, Department of	46 32N	0 25W	15,16
Sevri Hissar	39 24N	31 30E	36
Sewia	21 5N	75 55E	39
Sewer	26 27N	85 22E	39
‡ Sewestan	30 5N	68 40E	38
Sewstern	52 47N	0 38W	8
Sewurdhur	18 2N	73 5E	39
Seychelle Archipelago	4 30S	55 20W	1
Seyer, Isle	55 53N	11 9E	25
Seyssel	45 57N	5 46E	16,31
Seygwa	20 2N	73 2E	39
Sezanne	48 42N	3 44E	15
Sezezurowa	50 7N	20 4E	23
Sezures	40 43N	7 40W	30
Sfaitla	31 56N	9 15E	44
Sfakus, or Sfax	34 40N	10 34E	44
Sierra Cavallo, Cape	39 46N	9 42E	32
Sgghan	35 2N	67 40E	38
* Shaab, River	14 10N	47 40E	36
Shabangis	40 36N	20 8E	38
Shabaz	37 34N	56 15E	38
Shabee	29 0N	48 5E	38
Shabuster	36 9N	45 56E	38
Shaboon	12 0N	36 35E	42
Shabust	56 19N	6 43W	9
Shacarn	36 2N	34 35W	43
Shader	58 24N	6 35W	9
Shadoxhurst	51 6N	0 49E	8
Shaftesbury	51 1N	2 12W	8
Shagi Bagull	39 26N	60 40E	38
Shagi Snak	39 10N	60 50E	38
Shah, Bay	35 40N	52 19E	38
Shah Bad Serai	33 57N	62 30E	38
Shah Billawal	25 47N	67 0E	38
Shah Byramgore, Bnk.	11 55N	72 30E	39
Shah Nadir	28 40N	64 40E	38
Shah Mukood	31 15N	66 10E	38
Shah Mushud	35 2N	63 57E	38
Shahabad	27 38N	79 55E	39
Shahabad	33 45N	75 20E	39
Shahabad	25 12N	77 7E	39
Shahbas	37 20N	56 14E	38
Shahdowra	24 38N	77 8E	39
Shahee, Lake	37 30N	45 45E	38
Shahgur	26 46N	70 24E	39
Shahlimar	31 38N	74 39E	39
Shahpoor	29 30N	69 36E	38
Shahr Sufa	32 20N	66 35E	38
Shahrood	36 15N	54 54E	38
Shahu, Mts.	35 55N	47 0E	36,38
Shaib, W.	31 56N	25 42E	37
Shaikhabad	34 7N	68 44E	38
Shairmadavy	6 44N	77 36E	39
Shakapnor	34 25N	68 28E	38
Shakh Dera, R.	37 0N	71 45E	38
Shaldkie	37 31N	41 31E	36
Shalford	51 56N	0 29E	8
Shalford	51 13N	0 34W	8
Shalim	32 18N	35 19E	37
Shalkajour, Lake	66 54N	10 0E	26
Shalloch	55 4N	5 3W	10
Shalloch	55 11N	4 33W	10
Shallow Water, Cape	68 10N	169 6W	45
Shalston	52 1N	1 4W	8
Shalt of Hiyeh	31 35N	46 10E	36
Shalyehanpoor	27 57N	79 52E	39
Sham, Esh	33 32N	36 30E	37
Shame-Bulak	37 49N	36 20E	36
Shamaroah	22 50N	78 29E	39
Shamir	32 23N	35 15E	37
‡ Shamo, Desert of	43 0N	104 0E	35
Shamrock, Bay	19 20N	87 35W	49
Shanagolden	52 34N	9 5W	13
Shanagur	70 20N	137 55E	35
Shanakenburg	53 1N	11 32E	24
Shanakilty	52 10N	8 29W	13
Shanango, R.	7 0S	75 0W	25
Shandan	56 4N	4 47W	10
Shanday	39 50N	142 5E	35
Shandecan	42 1N	74 19W	47
Shandwick	57 44N	3 54W	9
Shane's Castle	54 43N	6 17W	12
Shang-hae	31 25N	120 28E	40,55
Shangpo	3 45N	79 56E	39
Shangri	31 28N	79 53E	39
Shanhoe	52 55N	7 25W	13
Shank	56 47N	2 56W	9
Shankill	52 41N	7 1W	13
Shanklin	50 38N	1 13W	8
Shen-lung-tow, Pt.	22 40N	115 36E	55
Shannoch	57 9N	3 11W	9
Shannon Bridge	53 16N	7 59W	13
Shannon, River	52 34N	9 41W	13
Shannon, River	42 10S	146 56E	57
Shannon, River	34 55S	116 30E	57
‡ Shanse	37 30N	112 30E	55
Shantar, Isles	55 5N	137 0E	35
Shantavny, M.	54 30N	7 4W	12
Shanter	55 19N	4 47W	10
Shantstrova	45 58N	15 53E	23
‡ Shantung	36 30N	118 0E	55
Shan tung, Pr.	37 22N	122 28E	55
Shap	54 32N	2 41W	7
Shapenshay, Isle	59 4N	2 53W	9
Shapoorah	27 28N	74 50E	39
Shara	33 46N	77 50E	39
Sharakouch	26 20N	31 56E	43
Sharja	25 24N	55 38E	38
Shark, River	[illegible] 10N	81 10W	46
Sharkash	33 21N	60 5E	38
Sharkee	33 1N	71 48E	38
‡ Sharkieh	30 41N	31 43E	43
Shark's Bay	25 30S	114 0E	41
Sharnbrook	52 14N	0 33W	8
Sharon, or Lasharon	32 4N	34 55E	37
‡ Sharon, Plain of	32 10N	34 55E	37
Sharuk	32 36N	62 52E	38
Shary, River	11 30N	16 40E	42
Shasawatsisi, Lake	47 38N	73 56W	46
Shashee Sooltan	34 37N	68 5E	39
Shashum, River	11 20N	10 0E	42
Shat-el Arab	30 0N	48 20E	38
* Shatt el Hiyeh	31 25N	46 20E	38
Shavelh Village	4 25N	43 50E	42
Shaven el Koman	24 36N	34 51E	43
Shaw, River	38 12S	142 0E	56
Shawbury	52 48N	2 39W	8
Shawcottah	10 6N	78 55E	39
‡ Shawia	32 55N	6 55W	44
Shawinah	24 50N	34 45E	43
Shawneetown	37 40N	88 9W	48
Shaws	55 28N	3 0W	10
Shaws Water, Reservoir	55 55N	4 47W	10
Shawton	55 42N	4 6W	10
Shaxlomir	43 20N	59 45E	35
Shayuk, R.	35 0N	78 6E	39
Shealing	58 7N	5 19W	9
Shean Ferry	56 34N	5 20W	10
Shebhul	28 18N	87 15E	39
Shech Khan	37 38N	40 8E	36
Shechem	32 15N	35 12E	37
Shecoubish, Lake	49 16N	73 43W	46
Shediac	46 10N	64 34W	46
Shediac Harbour	46 13N	64 38W	46
‡ Shedma	31 30N	9 0W	44
Sheiwan	27 25N	33 53E	43
Sheeadreen	30 4N	56 25E	38
Sheelam	31 25N	70 4E	39
Sheelin, Lake	53 48N	7 16W	12
Sheen	53 9N	1 50W	7
Sheen, Water	57 36N	4 55W	9
Sheep Haven	55 13N	7 55W	12
Sheep Head	51 31N	9 51W	13
Sheep, Isle	55 10N	5 38W	10
Sheep, Isle	55 15N	6 22W	12
Sheep, Isle	51 40N	5 7W	8
Sheepscot, Bay	43 40N	69 40W	47
Sheepshead	52 46N	1 16W	8
Sheepwash	50 51N	4 8W	8
Sheergotty	24 33N	84 47E	39
Sheer-kail	31 47N	66 14E	38
Sheerness	51 27N	0 41E	8
Sheerwan	37 17N	57 58E	38
Sheet, Harbour	44 50N	62 30W	46
Shefa Amar	32 49N	35 10E	37
Sheffield	53 23N	1 30W	7
‡ Shefford	45 27N	72 30W	46
Shefford	52 2N	0 24W	8
Shefford Water	51 29N	1 27W	8
Sheher Bey	37 41N	31 55E	36
Shehr Jebel	29 42N	35 12E	43
Shehrbisha	33 40N	60 4E	38
Shehriban	33 58N	45 0E	38
Sheib el Benat	26 54N	33 17E	43
Sheik Ahmed, or Flint I. See Port of Aden			42
Sheik Ailhas	35 44N	37 32E	36
Sheik Batman	37 12N	40 59E	36
Sheik Challet	25 58N	29 37E	43
Sheik Elnedi	30 30N	32 20E	43
Sheik el Meharah	26 25N	31 42E	43
Sheikh Abadeh (Antinoe)	27 50N	30 58E	43
Sheikh Amur	36 21N	33 22E	36
Sheikh Hussan	28 22N	30 51E	43
Sheikh, Jebel esh	33 26N	35 48E	37
Sheikh, W.	28 43N	33 50E	37,43
Sheikley	41 14N	45 25E	28
Shei-pow Harbour	29 18N	121 35E	55
Shekh, W. e'	28 24N	31 25E	43
Shekleh	39 20N	39 8E	36
Shekwan	34 40N	61 45E	38
Shelburne	43 46N	65 21W	46
‡ Shelburne (Nova Scotia)	43 55N	65 31W	46
Shelburne Harbour	43 37N	65 22W	46
Shelby	35 8N	89 56W	48
Shelbyville	35 20N	86 35W	48
Shelbyville	39 24N	88 45W	47
Shelfe	53 46N	1 47W	7
Shelford	52 9N	0 9E	8
Shelford	52 59N	1 1W	7
Shell, Loch	58 4N	6 32W	9
Shella	38 36N	6 34W	44
Shellal, Waters of	29 2N	33 18E	43
Shellif, River	35 43N	0 35E	42
Shellow Bowels	51 48N	0 19E	8
‡ Shelluhe	29 40N	7 40W	44
Shelly Sola	23 16N	68 7E	39
Shelvocks, Isle	21 56N	112 30W	45
Shemeroon	31 2N	52 12E	38
Shemsyn	34 25N	37 13E	36
* Shenana	34 23N	41 5E	36
Shenandoah River	39 27N	77 40W	47
Shenas	36 30N	55 50E	38
Shendi	16 15N	33 35E	42
Shendy	16 30N	33 25E	42
Shenevin	58 14N	6 56W	9
Shenfield	51 38N	0 19E	8
Shenglie	57 21N	4 40W	9
Shenley	51 41N	0 16W	8
‡ Shense	35 0N	100 0E	55
Shenstone	52 38N	1 51W	8
Shenwell	57 46N	5 19W	9
Shepooprec	30 6N	78 20E	39
Sheppey Isle	51 24N	0 50E	8
Shepton Mallet	51 11N	2 33W	8
Sher Mahemed	34 17N	68 43E	38
Sher Buffa, Ruins	31 44N	66 10E	38
Sherarbieh	28 40N	30 59E	43
Sheraton	54 43N	1 18W	7
Sheravutty, R.	14 18N	74 39E	39
Sherborne	50 57N	2 31W	8
Sherboro Isle	7 40N	12 20W	42
Sherbrooke	45 26N	71 50W	46
‡ Sherbrooke	45 33N	71 30W	46
Sherbrooke (Niagara)	42 55N	79 34W	46
Sherbrooke (Nova Scotia)	45 7N	62 2W	46
Sherburn	53 48N	1 14W	7
Sherburn	54 47N	1 29W	7
Sherburne	42 40N	75 30W	47
Shercock	58 0N	6 53W	12
Sherck	38 15N	46 44E	38
Sherenabad	35 10N	50 35E	38
Shere's Gulley, See Norfolk Island			56
Sherfield	51 19N	1 2W	8
Sherfield English	51 0N	1 36W	8
Sheriah, North	31 22N	34 30E	37
Sheriat el Mandhur, or Yarmuk	32 40N	35 46E	37
Sheriff Hutton	54 6N	0 59W	7
Sheriff Muir	56 13N	3 50W	10
Sherm	27 56N	34 19E	43
Shernou	29 52N	66 50W	38
Sheroo	29 40N	70 46E	38
Sherringham	52 56N	1 11E	7
Sherston, Great	51 34N	2 13W	8
Shervee	27 43N	75 56E	39
Sherwell	51 7N	3 59W	8
Sherya	35 29N	36 39E	36
Sheshader	58 16N	6 11W	9
Sheshawa River	31 45N	8 27W	44
Shestibalo	47 50N	40 8E	28
Shetland Isles	60 25N	1 16W	10
‡ Shetland, New South	63 0S	60 0W	1
Shetticoma	13 55N	79 25E	39
Shevacaushy	9 27N	77 43E	39
Shevagunga	9 52N	78 30E	39
Sheviock	50 22N	4 16W	8
Shewar	37 28N	53 15E	38
Shewara	21 8N	74 34E	39
Shiant, or Holy Isles	57 53N	6 17W	9
Shiati	27 15N	13 38E	42
Shibah	35 17N	9 12E	44
Shibbergan	36 45N	65 38E	38
Shidington	51 50N	0 21W	8
Shiekh Eredi	26 45N	31 38E	43
Shiel	57 9N	2 36W	9
Shiel, Br. of	57 9N	5 18W	9
Shiel, Loch	56 50N	5 11W	10
Shieldag	57 42N	5 40W	9
Shieldboro	30 24N	89 20W	48
Shields	55 50N	2 3W	10
Shields, North	55 1N	1 28W	7
Shields, South	55 0N	1 26W	7
Shieldug	57 33N	5 42W	9
Shiere	51 13N	0 28W	8
Shiffnall	52 40N	2 22W	8
Shigar	35 24N	75 35E	39
Shigatze	29 0N	89 7E	39
Shigatzoongar	29 0N	91 30E	39
Shikan, Point	35 0N	67 40E	38
Shikarpoor	27 56N	68 50E	39
Shilelagh	52 46N	6 32W	13
Shilellah	35 48N	2 58E	44
Shiloh	32 5N	35 16E	37
Shilton	52 27N	1 24W	8
Shimna, River	54 12N	5 53W	12
Shimogga	13 55N	75 36E	39
Shimton	32 50N	34 23E	37
Shin, Loch	58 6N	4 37W	9
Shin, R.	57 57N	4 30W	9
Shincliffe	54 45N	1 33W	7
Shine Newton	51 38N	2 44W	8
Shinerville	41 30N	76 32W	47
Shiness	58 4N	4 31W	9
Shinfield	51 25N	0 56W	8
Shingpoor	23 10N	81 30E	39
Shingle Pt. See Gibraltar			29
Shingo	34 47N	75 38E	39
Shingur	27 56N	69 2E	38
Shinkee	32 20N	71 20E	38
Shinrone	52 59N	7 55W	13
Shinten	21 40N	106 10E	40
Ship Isle	30 15N	89 0W	48
Shipborne	51 14N	0 16E	8
Shipdam	52 39N	0 53E	8
Shipley	53 50N	1 46W	7
Shippensburg	40 2N	77 33W	47
Shippegan Island	47 48N	46 40W	46
Shipston-upon-Stour	52 4N	1 37W	8
Shipton	51 52N	1 54W	8
Shipton	51 13N	1 39W	8
Shipton	52 32N	2 37W	8
Shipwreck Port	46 29N	62 20W	46
Shirabad	38 15N	67 30E	38
Shiragheen	33 28N	53 15E	38
Shiratuz	37 38N	68 20E	38
Shiraz	29 37N	52 38E	38
Shirehampton	51 29N	2 41W	8
Shirgah	36 18N	52 56E	38
Shirland	53 7N	1 23W	7
Shirley	52 24N	1 49W	8
Shirmers	55 3N	4 7W	10
Shirreff Valley	46 16N	77 50W	46
Shirwan, River	34 50N	45 32E	36
Shitih Village	3 8N	49 58E	42
Shitlington	53 30N	1 37W	7
Shitlington	55 7N	2 16W	7
Shiversko	56 45N	93 25E	35
‡ Shoa	9 0N	37 0E	42
Shoal Bay	29 27S	153 30E	41,56
Shoal Haven	34 40S	151 5E	41
Shoal, River	40 20N	86 5W	47
Shoalwater, Bay	22 20S	150 30E	41
Shobak, Kerak el	30 20N	35 28E	43
Shochaven, R.	35 25S	149 45E	56
Shochoh	31 41N	34 59E	37
Shoghurn	56 56N	2 32W	9
Shogr	35 47N	36 25E	36
Sholapoor	17 34N	76 12E	39
Sholfadia	35 31N	35 57E	36
Shona, Isle	56 51N	5 52W	10
Shoojuabad	29 50N	71 22E	39
Shook	28 50N	84 20E	39
Shool	32 50N	52 30E	38
Shoomae Kha	25 30N	98 29E	40
Shoonee	30 6N	80 1E	39
Shoorkooduk	37 55N	66 50E	38
Shoornoech	36 57N	60 48E	38
Shoorud	27 7N	60 45E	38
Shootooran	33 20N	56 54E	38
Shorafa	28 35N	35 10E	36
Shorah	32 2N	63 54E	38
Shorchu	36 54N	58 36E	38
Shoreham, New	50 51N	0 17W	8
Shoreshill	52 39N	2 4W	8
Shoriat-el-Kebir	32 22N	35 38E	37
Shorne	51 24N	0 25E	8
Shorthampton	51 53N	1 31W	8
Shortland Isle	7 1S	155 35E	41
Shorun	29 50N	67 21E	38
Shott, El	34 0N	4 25E	44
Shottisham	52 2N	1 22E	8
Shotton	54 46N	1 21W	7
Shotts	55 51N	3 51W	10
Shouldham	52 40N	0 29E	8
Shoutow row	36 10N	175 4E	57
Show	51 25N	1 19W	8
Showshowannapeerawahit, Lake	49 20N	82 58W	46
Showy	12 35N	15 40E	42
‡ Shragna	32 10N	7 0W	44
Shrawardine	52 43N	2 52W	8
Shrawley	52 17N	2 18W	8
Shrewsburg	38 22N	81 25W	47
Shrewsbury	52 44N	2 44W	8
Shrine of Chehl Dochtur	35 20N	62 0E	38
Shropha	38 19N	21 10E	34
‡ Shropshire	52 38N	2 42W	8
Shrule	53 32N	9 2W	12
Shtuka	29 21N	9 45W	44
Shuash	26 50N	56 9E	38
Shubragcit	31 2N	30 44E	43
Shue Gyen	18 5N	96 40E	40
Shuffiabad	36 58N	54 50E	38
Shughul	40 2N	30 15E	36
Shuhba	32 55N	36 46E	37
Shuhri Babageg	29 48N	54 50E	38
Shuk-hab	33 18N	36 12E	37
Shukeh	23 57N	36 49E	37
Shuly Wukgi	31 23N	67 35E	38
Shumla	43 13N	26 50E	33
Shumsabad	23 50N	77 33E	39
Shun Shudi	33 8N	77 30E	39
Shuna	56 14N	5 35W	10
Shuna, I.	56 37N	5 23W	10
Shund	31 18N	62 51E	38
Shunem	32 37N	35 21E	37
Shungurrum	18 2N	79 20E	39
Shu-ning	33 0N	114 28E	55
Shun-tien	39 52N	116 22E	55
Shuntefoo	37 5N	114 25E	55
Shupien	33 45N	75 5E	39
Shur, Wilderness of	30 35N	33 30E	37,43
Shur Khab, R.	38 20N	69 55E	38
Shurery, Lake	58 28N	3 43W	9
Shurm	27 53N	34 17E	43,60
Shurukho	36 30N	61 0E	38
Shushgoo	33 46N	68 50E	39
Shushuah	27 56N	34 55E	43
Shuster	31 55N	49 0E	38
Shustoke	52 30N	1 39W	8
Shutford	52 4N	1 27W	8
Shutia	46 26N	20 53E	33
Shuush, Isle	26 48N	56 8E	38
Shuweikeh	31 25N	35 4E	37
Shuweikeh	31 41N	34 59E	37
Shwerapilly	18 11N	83 45E	39
Shyrkhowi	34 27N	64 2E	38
Si	32 28N	114 38E	55
Si	33 5N	118 36E	55
Siah Koh	34 43N	52 14E	38
Siak	0 30N	102 0E	40
‡ Siak	1 0N	101 30E	40
Siak, River	1 10N	102 10E	40
Siakiarvi	60 35N	28 20E	27
‡ Siam	15 30N	100 0E	35
Siam, Gulf of	10 0N	102 0E	35
Siam, or Yathia	14 26N	100 40E	40
Siamdo	31 20N	97 28E	55
Sianca River	23 40S	63 30W	53
Siang	23 54N	109 48E	40
Siang-yang	32 5N	112 0E	40,55
Siao Isle	2 32N	125 24E	40
Siatgos	26 50N	31 52E	44
Siattoke, Isle	68 10N	84 0W	45
Siazuros	35 23N	45 45E	59
Sibalbie	55 11N	3 22W	10
Sibas	11 50N	125 23E	40
Sibb	28 30N	61 23E	38
Sibeh	35 48N	58 2E	38
‡ Siberia	66 0N	120 0E	35
Siberia	23 25S	63 34W	53
Siberia, New, Isle	74 0N	150 0E	1
Sibertswould	51 12N	1 14E	8
Sibicia	29 0N	5 41W	44
Sibilla, Mount	42 53N	13 15E	31
Sibini	25 40N	55 48E	38
Sibkah Al	33 20N	8 50E	44
Sibkah, Lake	35 59N	37 38E	36
Sibkah-al-loudeah	33 20N	8 50E	44
Siboutsanee	25 6S	26 10E	44
Sibsey	53 3N	0 1E	7
Sibson	52 37N	1 29W	8
Sibthorpe	53 0N	0 51W	7
Sibugay	7 25N	123 32E	40
Sicaley	54 55N	2 2W	7
Sicca Veneria	35 57N	8 45E	59
Sichem	51 0N	4 58E	19
Sicicaca	18 17S	68 45W	53
Sicilian Sea	37 0N	16 15E	59
Sicilian Strait	38 16N	15 36E	59
Sicily, Isle	37 28N	14 1W	32
Sicinos, I.	36 40N	25 7E	59
Sicuani	14 30S	70 50W	52
Sid	45 7N	19 17E	23
Sidar	29 25N	73 10E	39
Sidari	39 47N	19 41E	34
Siddapoor	13 40N	74 59E	39
Siddeburen	53 15N	6 52E	18
Sidderup	55 4N	11 48E	25
Side	36 50N	31 22E	59
Sideena	40 18N	27 19E	59
Sidensjo	63 6N	18 22E	26
Siderno	38 20N	16 16E	32
Sidero, Cape	35 18N	26 19E	33
Sidero Kastro	37 19N	21 45E	34
Sidestrand	52 54N	1 22E	7
Sidhpoor	23 55N	72 23E	39
Sidi Abid	35 49N	0 54E	44
Sidi Braham	34 9N	3 57E	44
Sidi Ebly	35 15N	1 6W	44
Sidi Isa	35 22N	3 35E	44
Sidi Mamid O'Musa, Sanctuary of	28 56N	9 40W	44
Sidlaw Hills	56 33N	3 4W	10
Sidmouth	50 41N	3 13W	8
Sidmouth, Cape	13 25S	143 28E	41
Sidney's Isle	5 0S	171 30W	1
Sidon	33 33N	35 22E	37
Sidra	24 2N	84 3E	39
Sidra, Gulf of	31 20N	19 0E	42
Siebenlingen	49 5N	26 58E	23
Sieblin	55 2N	10 34E	25
Siebsdorf	54 17N	10 57E	25
Siedesandt	54 45N	8 57E	25
Siedler	52 7N	22 16E	20
Sieg, River	50 48N	7 1E	22
Siegen	50 54N	7 59E	21
Siemawa	59 12N	22 44E	23
Siena	43 24N	11 8E	31
Sienaga	10 18N	72 7W	52
Sienitza	42 59N	20 4E	33
Sienne River	49 2N	1 26W	15
Sienno	54 49N	29 36E	27
Sieou	33 42N	116 58E	55
Sierksdorf	54 4N	10 50E	25
Sierra Acary	1 30N	57 40W	54
Sierra de Estrella	40 30N	7 40W	30
Sierra Irmaos	8 50S	41 45W	54
Sierra Leone	8 45N	13 0W	42
‡ Sierra Madre	26 5N	105 30W	49
Sierra St. Marta	11 0N	78 40W	52
Sierra de los Mimbres	34 50N	107 25W	49
Sierra de Monchique	37 24N	8 26W	30
Sierra Nevada	37 10N	3 38W	30
Sierra Tumacuraque	1 35N	55 55W	54
Sierras Altissimas	18 40S	64 10W	53
Siete Carreras	40 54N	5 45W	30
Sieverna, River	64 50N	95 0E	35
Sieverskoi	52 1N	33 57E	28
Sievsk	52 10N	34 48E	28
Siga	35 15N	1 40W	44
Sigean	43 2N	2 57E	16
Siggiesthorne	53 54N	0 14W	7
Sighajik	38 11N	26 55E	36
Sighajik, Bay	38 8N	26 45E	36
Sigmaringen	48 5N	9 12E	22
Sign	43 42N	16 42E	33
Signa	41 3N	23 50E	33
Signak	41 38N	46 16E	29
Signal Station. See Norfolk Island			56
Signau	46 55N	7 43E	17
Signia	45 0N	14 53E	59
Sigri	39 12N	25 53E	33
Sigri, Cape	39 10N	25 54E	36
Sigriswyl	46 44N	7 42E	17
Sigtuna	59 41N	17 39E	26
Siguantanejo	17 41N	101 30W	49
Siguenza	41 4N	2 43W	29
Sigueyro	42 54N	8 26W	30
Si-hiang	32 45N	107 50E	55
Siho	34 0N	105 22E	55
Sihon, River	45 35N	60 30E	35
Sihon, River	43 0N	68 0E	35
Sihun, River	36 57N	35 15E	36
Si-kiang	23 11N	111 40E	55
Si-ki-ho	26 20N	117 40E	55
Sikim	27 15N	88 4E	39
Sikinos	36 39N	25 16E	34
Siklo	46 31N	21 22E	23
Siklos	45 53N	18 23E	23
Sikranna, R	26 25N	85 16E	39
Siksele	64 40N	19 11E	26
Sikyon	37 59N	22 43E	34
Sil, River	42 27N	7 51W	30
Silandus	38 43N	29 0E	59
Silapani	20 54N	90 20E	39
Silarus, R.	40 30N	14 55E	59
Silbodal	59 22N	12 7E	26
Silchester	51 21N	1 4W	8
Silde Rivet, Isle	57 10N	11 5E	25
Sildemow	53 58N	12 8E	21
Silden	70 19N	21 45E	26
Sileh	29 27N	31 2E	43
Siles	38 24N	2 46W	29
‡ Silesia	49 58N	17 53E	23
Silesia	50 56N	16 58E	24
Silhet	24 59N	91 52E	39
Silian	46 44N	12 29E	23
Silian	52 9N	4 5W	8
Silimp, River	51 10N	120 0E	25
Silinty	36 15N	32 15E	36
Siliqua	39 19N	8 47E	32
Silistria	44 10N	27 12E	33
Silivri	41 4N	28 13E	33
Siljan, Lake	60 52N	14 38E	26
Silla	13 50N	0 30W	42
Silla	13 25N	3 10W	44
Sillah	20 50N	94 43W	40
Sillee	23 24N	85 52E	39
Sillery	49 12N	4 8E	15
Sillholda	56 25N	15 30E	26
Sillon, Pt.	48 53N	3 6W	15
Shiloh	32 19N	26 53E	44-1
Si-long	24 33N	105 50E	55
Siloquilla	25 3S	26 29E	44
Silora, River	44 57N	11 54E	31
Sils	46 26N	9 46E	17
Silsden	53 55N	1 56W	7
Silser, Lake	46 25N	9 45E	17
‡ Silsili	24 38N	33 5E	43
Silsilis	24 40N	32 57E	59
Silton	51 3N	2 19W	8
Silton	54 19N	1 19W	7
Silvano	45 4N	8 57E	31
Silvaplana	46 27N	9 46E	17
Silveiras	38 37N	8 7W	30
Silver	29 38S	70 48W	53
Silver Bank Passage	20 50N	69 50W	50
Silver Fountain	29 28S	18 25E	41-1
Silverio, Lake	32 25S	67 0W	53
Silvermines	52 47N	8 16W	13
Silverton	50 50N	3 28W	8
Silves	2 50S	57 20W	54
Silves	37 16N	8 18W	30
Silvi	42 34N	14 6E	31
Silvia	44 5N	17 10E	59
Silvium	45 4N	13 32E	59
Simakov	42 12N	23 46E	33
Siman	50 11N	10 57E	22
Simand	46 24N	21 30E	23
Simaul	39 5N	29 3E	36
Simaul, L. of	39 8N	29 0E	36
Simbach	48 14N	12 54E	22
Simbach	48 32N	12 39E	22
Simbirsk	54 6N	48 17E	28
Simbirsk	54 14N	48 28E	27
Simbolan	29 14S	67 25W	53
Simbolar	28 24S	63 40W	53
Sim-choo	34 10N	117 20E	55
Simcoe, Lake	44 27N	79 25W	46
‡ Simeon	31 16N	35 34E	37
Simferopol	44 40N	33 55W	18
Simione	45 30N	10 40E	31
Simiroun	31 45N	51 50E	38
Simiza	37 8N	21 58E	34
Simko, R. See Singapore			39
Simla	31 6N	77 9E	39
Simlyana	45 47N	16 48E	23
Simmari	38 59N	16 33E	32
Simmen, River	46 44N	7 38E	17
Simmern	50 0N	7 31E	22
Simon, F. S.	24 38S	62 27W	53
Simon, R. S.	12 10S	63 15W	52
Simon, S.	13 10S	63 50W	52
Simon, S.	21 28S	63 0W	53
Simon, S.	24 30S	62 38W	53
Simonburn	55 3N	2 12W	7
Simon's Town	34 15S	18 26E	44-1
Simow Cave	58 35N	4 43W	9
Simplon	46 11N	8 16E	17
Simplon, Route du	46 13N	8 15E	17
Simpson, Cape	70 40N	154 30W	45 1
Simpson, Fort	62 15N	121 45W	45-1
Simpson, Mt.	33 10S	151 5E	56
Simpson's Isle	0 30N	176 0E	1
Simrau	26 38N	87 13E	39
Simri	16 40N	31 10E	42
Simsim, W.	31 38N	34 31E	37
Simtoka	27 47N	89 45E	39
Simuleandy	24 53N	90 41E	39
Simyra	34 51N	36 0E	59
Sin	31 4N	32 32E	37
Sin, Desert of	28 55N	33 15E	37,43
Sinai, Desert of	28 35N	34 0E	37
Sinai, Mt.	28 26N	33 58E	43
Sinai, Mount, Peninsula of	29 0N	33 49E	37,43
Sinaloa	25 44N	108 3W	49
Sinaloa, River	25 25N	108 55W	49
Sinamari	5 30N	53 17W	54
Sinamari, River	5 33N	53 18W	54
Sinanli	36 48N	33 11E	36
Sinano	37 24N	22 6E	34
Sinaow	26 28N	70 8E	39
Sinaruco, River	6 40N	67 27W	52
Sin-choo	23 27N	110 12E	55
Sinclair	58 27N	3 7W	9
Sinclair's Inn	58 5N	4 27W	9
Sind, R.	26 25N	79 5E	39
Sindal	57 30N	10 11E	25
Sindal, I.	2 50N	96 0E	56
Sindaugan, Bay	8 10N	122 35E	40
‡ Sinde	25 40N	69 0E	38,39
Sinde Canal	27 40N	68 20E	39
Sinderby	54 13N	1 28W	7
Sinderup	56 47N	9 40E	25
Sindholt	57 11N	10 2E	25
Sindian	41 7N	7 30W	30
Sindidroog	16 2N	73 30E	39
Sindicua, Pt.	35 4N	38 48E	36
Sindocanda	7 25N	80 40E	56
Sindumana	36 0N	67 55E	58
Sindorsk, Lake	62 28N	51 55E	27
Sindpana, R.	19 14N	75 22E	39
Sinduli	27 7N	86 0E	39
Sindw urran	21 55N	79 0E	39
Sinenki	51 15N	45 43W	28
Sinerditza	43 52N	25 21E	33
Sines	37 57N	8 54W	30
Sineu	39 38N	3 2W	29
Sing Klang	33 30N	103 40E	55
Sing-Kong	30 8N	121 50E	55
Sin-gan	34 15N	108 50E	55
Singanfoo	34 18N	108 40E	55
Singapore	1 28N	103 52E	40
Singara	36 19N	41 45E	59
Singarpettah	12 16N	78 40E	39
Singasta	20 40S	63 4W	53
Singavaunum	10 4N	79 15E	39
Singboom	22 15N	86 2E	39
Singepooram	19 19N	83 25E	39
Singerli	39 9N	28 15E	36
Sing-hai, or Koko-nor	37 0N	100 0E	55
Singhana	28 4N	75 55E	39
Singhlei	53 5N	48 48E	28
Singidunum	44 50N	20 35E	59
Singinpoor	19 58N	81 35E	39
Singitic, G.	40 5N	24 0E	59
Singke Choo, River	32 12N	80 2E	39
Sing ee	55 28N	3 2W	10
Singleton	50 56N	0 47W	8
Singleton	53 50N	2 57W	7
Singoora, R.	20 45N	70 45E	39
Singpoor	22 48N	79 16E	39
Singramow	25 54N	82 20E	39
Sing-tsum	27 45N	117 52E	55
Sin-hin	24 30N	102 50E	55
Sinigaglia	43 44N	13 12E	31
Sininasary	50 53N	5 53W	9
Sining	36 40N	101 42E	55
Siniscola	40 31N	9 46E	32
Sinitchina	42 5N	24 21E	33
Sinjar	36 12N	41 52E	36
Sin-ka-mun, Harb.	29 55N	122 17E	55
Sinkar	36 45N	48 15E	59
Sinkara, Lake	0 30S	100 35E	40
Sinkel	2 26N	98 3E	40
Sinkep	0 30S	104 30E	40
Sinn	50 17N	9 42E	22
Sinnai	39 17N	9 7E	32
Sinnigo	58 38N	3 21W	9
Sinnington	54 16N	0 52W	7
Sinno, River	40 6S	16 38E	32
‡ Sinnour, Plain of	28 28N	31 55E	43
Sinoli	38 45N	20 54E	34
Sinokhissar	41 4N	22 22E	33
Sinomoro	11 30S	73 38W	52
Sinope	42 0N	35 10E	36,59
Sins	46 49N	10 21E	17
Sinsacate	30 53S	63 34W	53
Sinsheim	49 14N	8 53W	22
Sin-tcheoo	23 25N	110 9E	40
Sintha	35 21N	47 20E	59
Sinton	55 28N	2 51W	10
Sinu, River	9 23N	75 53W	52
Sinus Barbaricus	3 30S	40 0E	58
Sinus Magnus	10 0N	110 0E	58
Sin-yang	32 15N	113 55E	55
Sio Fok	46 54N	18 4E	23
Siombiojarvi, Lake	68 10N	27 35E	27
Sion	7 5S	75 45W	52
Sion (Valais)	46 14N	7 23E	17
Siou-choo	28 40N	104 40E	55
Sioudka	61 21N	48 0E	27
Sioumsei Mojel	57 20N	51 43E	27
‡ Siout	27 10N	31 18E	43
Siout, Valley of	27 20N	31 30E	43
Sioux River, Little	42 3N	95 46W	47
Sioux, Village	44 3N	91 35W	47
Sioux	44 40N	94 10W	47
Sioux, Village	43 26N	91 9W	47
Sipalay	9 35N	122 25E	40
Sipang	1 10S	110 21E	40
Sipapo, M.	4 55N	67 45W	52
Siphara	33 12N	43 58E	59
Si-phing	33 27N	114 4E	55
Siphnos, I.	36 57N	24 44E	34
Siplina	43 4N	21 15E	33
Sipontum	41 40N	15 55E	59
Sippra, R.	23 53N	75 30E	39
Sipsey, River	33 55N	88 14W	48
Siquisiqui	10 27N	69 2W	52
Siquita	4 15N	68 14W	52
Sir Abad	37 59N	48 55E	48
Sir Abi Seer	30 0N	51 38E	38
Sir C. Hardy's Isle	4 50S	154 0E	41
Sir Chushmuh	35 15N	62 9E	58
Sir C. Middleton's Isle	28 15S	160 37E	41
Sir E. Pellew's Islands	15 40S	137 15E	41
Sir F. Drake's Port	37 58N	122 40W	49
Sir I. Jungle, R.	34 28N	65 22E	38
Sir Isaac, Pt.	34 26S	135 9E	56
Sir J. Banks, Is	34 30S	136 16E	56
Sir River, Mouth	23 37N	68 16E	38
Sir, or Sihon, River	43 0N	68 0E	35
Sira	31 7N	73 38E	39
Sira Durga	31 31N	68 29E	38
Sira Killa	30 57N	67 20E	39
Sira Mouren, River	40 30N	122 0E	35
Sirab	37 59N	47 43E	38
Sirah, I. See Pt. of Aden			42
Siradurga	31 57N	68 38E	39
Sirangan, Isle	5 20N	125 22E	40
Siranloose, L.	31 14N	89 15E	39
Siranloose, R.	31 20N	89 45E	39
Sirante	39 31N	2 15W	29
Sirbonis, L.	31 6N	33 0E	59
Sirdar Khan	38 22N	39 25E	36
Sirdhana	29 6N	77 38E	39
Siree	30 3N	70 15E	38
Sireebonee	32 40N	69 59E	39
Sireenugger	30 10N	78 46E	39
Siré	14 11N	37 50E	42
Sirgoojah	23 10N	83 13E	39
Sirhind	30 40N	76 25E	30
Sirhowy, R.	51 46N	3 10W	8
Siri Pool	36 13N	65 36E	38
Siriab	30 2N	66 52E	38
Siriani	45 59N	25 55E	28
Siriehnik	43 10N	23 4E	33
Siricis	37 28N	35 50E	59
Sirikol	38 20N	74 0E	35
Sirinuggur	29 55N	79 10E	39
Siris	40 8N	16 40E	59
Sirjakote	10 10N	73 27E	39
Sirkhee	28 3N	81 52E	39
Sirmium	44 59N	19 25E	59
Sirnady	23 34N	83 32E	39
Sirohi	25 1N	73 0E	39
Sirojah	23 0N	83 0E	39
Siroo, River	25 20N	59 54E	38
Sirra, Killa	30 30N	66 52E	38
Sirroo, R.	25 45N	60 5E	38
Sirtinsk	53 13N	58 42E	27
Siruela	38 47N	5 4W	30
Sirufza	33 20N	60 35E	39
Sirwahee	28 55N	69 59E	39
Sirwan	33 30N	46 46E	36
Sirwan, R.	33 20N	47 15E	36
Sis	37 29N	35 48E	36
Sisal	21 5N	90 0W	49
Sisal	21 22N	88 49W	49
Sisamon	41 12N	1 55W	29
Sisor, Pt.	3 45N	113 30E	40
Sisarga, Isles	43 21N	8 46W	30
Siscia	45 32N	16 18E	59
Sissach	47 28N	7 48E	17
Sissigen	46 57N	8 38E	17
Sisteron	44 11N	5 56E	16
Sisters Isles	43 3S	177 8W	41
Sistova	43 39N	25 19E	33
Sitace	33 30N	44 15E	59
Sitacus, R.	28 5N	51 25E	59
Sitakya Town	29 3N	82 36W	48
Sitchevka	55 33N	33 30W	28
Sitchounack, Isle	56 36N	152 10W	45

Names.	Lat.	Long.	No. of Map.
Sick. Bay	36 2N	14 16E	32
Sithagoodum	17 24N	80 42E	39
Sitia	35 12N	26 8E	33
Sitia, M.	35 3N	26 5E	33
Sitifis	36 0N	5 5E	58
Sitjas	41 15N	1 50E	29
Sitmenitza	41 32N	16 53E	33
Sitones	50 50N	10 2E	58
Sitrama	41 58N	5 31W	30
Sitsirkhans, R.	28 50N	99 30E	55
Sitnova	37 6N	22 12E	34
Sittard	51 0N	5 51E	18
Sitte Aguas	39 27N	1 0W	29
Sittenfeld	54 29N	21 37E	24
Sittingbourne	51 20N	0 44E	8
Siua-han	40 41N	115 5E	55
Siuan-hua-foo	41 18N	114 55E	55
Siucurivipu, River	4 30N	68 18W	52
Siuen-choo	24 52N	118 50E	55
Siushievaule	57 19N	7 21W	9
Sivan, Lake	40 23N	45 12E	28
Sivant Warree	15 50N	73 56E	39
Sivapure, River	6 48N	67 72W	52
Sivas	39 28N	36 52E	26,60
Siverier	48 41N	6 54E	17
Sivilamskoi	60 25N	129 0E	35
Siwah	29 12N	26 16E	42
Six Mile Bridge	52 32N	8 30W	13
Six Mile Cross	54 34N	7 7W	12
Sizeboli	42 25N	27 40E	33,60
Skaarup	55 5N	10 41E	25
Skaaserhuna	56 26N	10 32E	25
Skads	55 28N	8 33E	25
Skage	64 30N	11 56E	26
Skagen	57 45N	10 33E	25
Skagen Cape, or The Skaw	57 44N	10 42E	25
Skagerstrand, Gulf	65 40N	21 0W	43
Skagstol, Mount	61 24N	8 0E	26
Skaill Arch.	59 3N	3 20W	9
Skaitgiren	54 51N	21 38E	24
Skala	36 50N	22 39E	34
Skala, Cape	38 3N	20 47E	34
Skalat	49 26N	26 9E	23
Skallholt	64 10N	20 10W	45
Skaliscroe	58 7N	6 54W	9
Skamtoer	62 45N	10 3E	26
Skamproy	51 10N	5 44E	18
Skanderberg	56 2N	9 56E	25
Skandrup	56 12N	9 48E	25
Skantai	62 6N	22 20E	27
Skaphidaki	37 34N	22 41E	34
Skaphidia	37 42N	21 21E	34
Skar	35 15N	59 46E	38
Skara	58 24N	13 22E	26
Skardo, or Iskardo	35 14N	75 26E	39
Skardo	34 30N	76 30E	35
Skarr Water	55 13N	3 46W	10
Skarrild	55 56N	8 55E	25
Skarsta	57 55N	14 22E	26
Skatavagh Bay	57 49N	6 43W	9
Skateraw	57 1N	2 10W	9
Skaw	60 51N	0 47W	10
Skaw, The, or Skaggen Cape	57 44N	10 42E	25
Skaw Light House	57 44N	10 38E	25
Skea Skerries	59 16N	3 4W	9
Skeager	61 46N	8 23E	26
Skeal	59 3N	3 21W	9
Skebost	57 28W	6 21W	9
Skedda Ness	60 12N	1 30W	10
Skeeby	54 25N	1 41W	7
Skeel	59 23N	3 2W	9
Skeen	59 15N	9 36E	26
Skeen Bay	75 0N	107 40W	45-1
Skegness	53 10N	0 19E	7
Skei	64 3N	11 38E	26
Skelbow	57 55N	4 3W	9
Skeldaness	60 8N	1 23W	10
Skell	58 34N	3 42W	9
Skelleftea	64 44N	21 5E	26
Skelleftea, River	64 40N	21 14E	26
Skellige Rocks	51 47N	10 33W	13
Skello	58 22N	4 15W	9
Skelliston	55 10N	3 50W	10
Skelmanthorpe	53 35N	1 39W	7
Skelmersdale	53 33N	2 47W	7
Skelmorlie Cape	55 52N	4 51W	10
Skelpig	58 27N	4 13W	9
Skelton	54 0N	1 7W	7
Skelton	53 44N	0 49W	7
Skelton	54 7N	1 28W	7
Skelton	54 34N	0 59W	7
Skelton	54 43N	2 54W	7
Skelund	56 45N	10 12E	25
Skelwith	54 [illegible]	3 2W	7
Skender Vakup	44 30N	17 19E	33
Skene	57 10N	2 22W	9
Skene, Loch	57 9N	2 24W	9
Skenninge	58 23N	15 4E	26
Skepast	38 49N	22 23E	34
Skergasly	58 30N	6 19W	9
Skerioaura	43 59N	24 32E	33
Skerival	57 5N	7 27W	9
Skerra, Port	58 32N	3 54W	9
Skerries, outer Is.	60 26N	0 47W	10
Skerries	53 34N	6 7W	12
Skerries	55 14N	6 39W	12
Skerries	50 14N	3 34W	8
Skerrow	58 31N	4 19W	9
Skerry Isles	53 26N	4 36W	7
Skerry Isles	53 34N	6 4W	12
Skerry, Mickle Is.	60 27N	0 46W	10
Skerrymore	56 22N	7 6W	10
Skerton	54 3N	2 49W	7
Skhimatari	38 20N	23 36E	34
Skia	60 33N	1 19W	10
Skiach, Loch	56 37N	3 42W	10
Skiaerbek	55 11N	9 28E	25
Skiaid, Loch	57 37N	7 12W	9
Skianit	58 30N	4 26W	9
Skiathos	39 13N	23 31E	34
Skibbelunde	54 44N	11 14E	25
Skibbereen	51 34N	9 15W	13
Skiddaw	54 41N	3 7W	7
Skielbye	54 38N	11 55E	25
Skielskor	55 16N	11 15E	25
Skierbek	55 32N	9 38E	25
Skiern	55 51N	8 27E	25
Skilfhill	55 20N	2 52W	10
Skilgate	51 3N	3 26W	8
Skilto, Cape	37 26N	23 32E	34
Skinari, Cape	37 56N	20 42E	34
Skinaskink, Loch	58 6N	5 12W	9
Skinburness	54 54N	3 21W	7
Skindblerg	56 18N	8 37E	25
Skinia	35 6N	25 22E	33
Skinolaka	36 56N	21 43E	34
Skiol	56 18N	9 57E	25
Skiodshoved	56 12N	10 21E	25
Skioerstad	67 12N	14 28E	26
Skioldueholm	55 32N	11 51E	25
Skipness	55 46N	5 21W	10
Skipness, Cape	55 45N	5 21W	10
Skippert, Loch	57 20N	7 14W	9
Skipsea	53 59N	0 13W	7
Skipton	53 57N	2 2W	7
Skipton	54 12N	1 26W	7
Skird Rocks	53 17N	9 59W	13
Skirk	52 54N	7 41W	13
Skirling	55 38N	3 28W	10
Skirmish Bay	43 15S	177 0W	41
Skirmish, Pt.	27 [illegible]	153 10E	56
Skiros	37 18N	23 27E	34
Skirpenbeck	54 1N	0 50W	7
Skisved	57 24N	10 29E	25
Skive	56 35N	9 1E	25
Skivum	56 52N	9 35E	25
Skodberg	55 25N	9 2E	25
Skodborg, River	55 24N	8 3E	25
Skodborghuus	55 27N	9 2E	25
[illegible]	58 23N	13 46E	26
Skog	61 10N	14 52E	26
Skoiten, Lake	64 44N	16 18E	26
Skokam	51 42N	5 16W	8
Skoken	56 41N	17 6E	24
Skole	49 2N	23 26E	23
Skollaps	69 50N	56 2E	27
Skomar	51 45N	5 17W	8

Names.	Lat.	Long.	No. of Map.
Skopelos	39 7N	23 46E	34
Skopelos I.	39 8N	23 42E	34
Skopin	53 52N	39 26E	26
Skopo, M.	37 44N	20 56E	34
Skorebek	56 55N	9 33E	25
Skorodnoe	51 9N	37 33E	28
Skoue	62 26N	6 38E	26
Skoulary	47 14N	27 50E	28
Skoulingbye	55 42N	8 46E	25
Skovbye	55 11N	9 22E	25
Skovbye	54 53N	9 56E	25
Skovshoved	57 0N	10 19E	15
Skrapon	40 38N	19 58E	33
Skreen	54 14N	8 41W	12
Skripero	39 41N	19 45E	34
Skreel ree	57 5N	5 21W	9
Skropeneri, C.	38 30N	23 23E	34
Skryne	53 35N	6 33W	12
Skull	51 31N	9 31W	13
Skutterskelf	54 28N	1 13W	7
Skye Island	57 20N	6 10W	9
Skyneel	58 3N	6 58W	9
Skyro Paulo	38 50N	24 22E	34
Skyros	38 54N	24 34E	34
Skyros, Isle	38 52N	21 35E	34
Skyum	56 50N	8 35E	25
Slabnia	45 12N	16 39E	33
Slade	52 7N	6 54W	13
Slagelse	55 25N	11 20E	25
Slaghead, Kirk	56 38N	2 12W	9
Slains, Kirk	57 21N	1 57W	9
Slains, L. of	57 23N	1 57W	9
Slain's New Castle	57 25N	1 50W	9
Slain's Old Cas.	57 22N	1 55W	9
Slaleitheim	47 45N	8 29E	17
Slamanan	55 57N	3 49W	10
Slamannan	55 56N	3 50W	10
Slare	53 42N	6 32W	12
Slaney, River	52 20N	6 27W	13
Slano	42 46N	18 15E	33
Slapin, Loch	57 13N	6 2W	9
Slate Hill	33 22S	139 25E	56
Slate Quarries	56 39N	5 8W	10
Slateford	55 55N	3 16W	10
Slatina	44 25N	24 20E	33
Slatoouste	55 17N	59 13E	27
Slaugham	51 2N	0 13W	8
Slave Lake, Great	61 20N	114 0W	45-1
Slave Lake, Lesser	55 20N	115 55W	45-1
Slave River	61 20N	113 30W	45-1
Slaviansk	48 48N	37 31E	28
Sleach	56 45N	4 12W	9
Sleaford	53 0N	0 26W	7
Sleaford Bay	34 56S	135 43E	56
Sleaford, Castle	53 2N	0 20W	7
Sledmere	54 5N	0 36W	7
Sleen	52 47N	6 49E	18
Sleeton	53 54N	1 56W	7
Sleich Govan	57 53N	4 46W	9
Sleights	54 27N	0 40W	7
Slemish	54 52N	6 5W	12
‡ Sleswick	54 53N	9 12E	25
Sleswick	54 32N	9 33E	25
Slidery	55 28N	5 17W	10
Slieve Boughty Mountains	53 5N	8 35W	13
Slievh Biagh	51 56N	9 5W	13
Slievh Bloom Mountains	53 4N	7 30W	13
Slievh League	54 39N	8 44W	12
Sligachan Loch	57 20N	6 6W	9
Slighun	38 8N	32 5E	36
Sligichan	57 10N	6 9W	9
Sligo	54 18N	8 26W	12
Sligo, Bay	54 19N	8 38W	12
‡ Sligo, County	54 8N	8 40W	12
Slimbridge	51 44N	2 23W	8
Slin Castle	57 49N	3 55W	12
Slindon	50 52N	0 34W	8
Slinger Fountain	30 52S	19 42E	54
Slingsby	54 11N	0 56W	7
Slitrig, Water	55 23N	2 47W	10
Slitsoui	59 54N	32 44E	27
Slitza	41 47N	20 47E	33
Slobodsk	50 30N	50 19E	27
Slobodzie	44 36N	27 25E	33
Sloboneva	54 54N	32 28E	27
Slochin Points	57 20N	3 57W	9
Slonge	56 55N	12 38E	26
Slonim	53 6N	25 28E	28
Slooten	52 2N	4 47E	18
Sloten	52 54N	5 38E	18
Sloter, Lake	52 55N	5 38E	14
Slougeah	36 5N	9 37E	44
Slough	51 30N	0 36W	8
Slouch, River	52 8N	27 0E	28
Sloutsk	53 4N	27 34E	28
Sloy, Loch	56 18N	4 43W	10
Sluis	51 18N	3 24E	18
Slykenburg	52 48N	5 50E	18
Slyne Head	53 24N	10 16W	13
Smail	55 52N	6 28W	10
Smailholm	55 37N	2 34W	10
Smalan	30 18N	67 12E	38
Small Island	31 45N	145 40E	35
Small Isles Bay	55 53N	5 56W	10
Small Red Cliff. *See* Singapore			39
Smarden	51 9N	0 41E	8
Smarton	55 5N	4 59W	10
Smeaton, Great	54 23N	1 29W	7
Smeaton, Little	54 25N	1 28W	7
Smerdagn	52 25N	9 27W	13
Smerwick	52 10N	10 26W	13
Smerwick Bay	52 13N	10 27W	13
Smethcote	52 38N	2 49W	8
Smethport	41 50N	78 34W	47
Smethwick	52 29N	1 58W	8
Smeton	55 5N	4 57W	10
Sinh-kha-kab, R.	33 30N	76 15E	39
Smidstrup	55 38N	9 32E	25
Smilde	52 57N	6 27E	18
Smith, Fort	35 20N	94 17W	48
Smith, F. H.	30 36S	115 50E	57
Smith, Isle	37 23N	75 37W	48
Smith, Point	19 12N	87 32W	49
Smith, River	41 0N	123 55W	49
Smith, Sound	78 0N	76 23W	45-1
Smithfield (North Carolina	35 31N	78 23W	48
Smith's Bay	70 35N	154 10W	45-1
Smith's F. Grave	30 46S	115 24E	57
Smith's F. Range	30 40S	115 45E	57
Smith's Isle	33 56N	73 0W	48
Smithsland	37 5N	88 23W	46
Smithy	41 39N	23 28E	33
Smitswinkel	33 2S	20 46E	44-1
Smoke, Cape	26 28S	32 52E	44-1
Smoky Bay	32 29S	133 42E	56
Smoky Cape	30 53S	153 2E	41,56
Smoky Mount	43 7N	80 40W	47
Smolen	63 19N	8 0E	26
‡ Smolensk	55 15N	33 0E	27
Smolensk	54 48N	31 58E	27
Smoreoni	54 23N	26 21E	27
Smurton	55 5N	5 0W	10
Smylum Pa.	55 40N	3 45W	10
Smyrna	38 22N	27 10E	36,38
Smyrna, G. of	38 30N	26 42E	36
Smyth's Isle	14 0N	169 0E	1
Snafield	54 18N	4 27W	7
Snaght, Sl.	55 12N	7 20W	12
Snainton	54 14N	0 34W	7
Snaith	53 42N	1 1W	7
Snape	52 11N	1 28E	8
Snappergill	54 46N	2 24W	7
Snar, Water	55 27N	3 50W	10
Snea Fell	54 17N	4 26W	7
Sneassen	54 19N	12 30E	26
Sneaton	54 28N	0 37W	7
Sneeburg	50 47N	14 5E	22
Snechatten	62 15N	9 20E	26
Sneek	53 2N	5 39E	18
Sneeuwbergen, or Snow Mountain	32 0S	25 0E	44-1
Snelland	53 19N	0 28W	7
Snettisham	52 53N	0 31E	7

Names.	Lat.	Long.	No. of Map.
Snettisham	52 53N	0 31E	7
Snatin	44 26N	25 40E	23
Snitterfield	52 15N	1 41W	8
Snizort	57 30N	6 17W	9
Snizort, Loch	57 35N	6 25W	9
Snizort, Old, Kirk	57 29N	6 19W	9
Snizort, Water	57 29N	6 18W	9
Snook River	12 47N	83 15W	49
Snoring	52 51N	0 55E	7
Snow Hill	38 0N	75 24W	47
Snowdon	53 3N	4 2W	7
Snowy Mts.	28 30N	98 5E	55
Snowy Mts.	28 30N	100 10E	55
Snowy Mts.	37 0N	105 0E	55
Snowy Mtn., Great	29 45N	101 28E	55
Snugburrow Br.	57 8N	4 41W	9
Soa	32 16N	131 40E	35
Soa	57 20N	8 36W	9
Soa, Isle	56 19N	6 27W	10
Soaid, River	35 5N	30 38E	36
Soal, Isle	57 11N	6 11W	9
Soampully	13 52N	78 20E	39
Soana, Mount	45 32N	7 15E	31
Soana, River	45 25N	47 20E	59
Soandus	39 18N	31 57E	59
Sob	33 33N	51 37E	38
Soba	31 47N	35 7E	37
Soharain	17 47N	83 14E	39
Soboibos	9 35S	71 35W	52
Sobotain	46 2N	22 20E	23
Sobotka	50 27N	15 10E	23
Sobow	15 30N	23 45E	42
Sobrades	42 57N	7 50W	30
Sobradinho	4 15S	42 35W	54
Sobrado	42 51N	7 24W	30
Sobral	38 2N	7 0W	30
Sobral	41 2N	8 36W	30
Sobral	39 2N	9 6W	30
Sobral	3 30S	40 26W	54
Sobreira Formoza	39 58N	7 49W	30
Socatal	27 55N	100 13E	40
So-choo	39 27N	112 18E	55
Society Isles	15 0S	150 0W	1
Sockna	29 10N	15 58E	42
Socklanntooto, R.	33 30N	91 20W	48
Socoh	31 25N	35 4E	37
Soconcho	29 5S	63 28W	53
Soconduce	23 17S	59 38W	53
Soconusco	15 53N	93 10W	49
Socorro	6 36N	73 9W	52
Socorro, Isle	19 0N	110 5W	49
Socotra, Isle	12 40N	54 20E	42
Sacuellamos	39 9N	2 43W	29
Sodargen	54 42N	22 49E	24
Sodbury Chiep ng	51 32N	2 23W	8
Soden	50 20N	0 23E	22
Soderhamn	61 17N	17 2E	26
Soderkoping	58 26N	16 20E	26
Sodermhole	63 39N	20 0E	26
Sodertelge	59 11N	17 34E	26
Sodongas Kraal	27 31S	31 45E	44-1
Sodr Wad	39 47N	70 9E	38
Sodringholm	56 38N	10 19E	25
Soebye	55 35N	11 49E	25
Soebye	54 57N	10 15E	25
Soebye	56 33N	9 6E	25
Soedorp	61 32N	9 50E	26
Soeida	35 57N	36 34E	36
Soelboe	63 7N	11 0E	26
Soenoorha	22 55N	91 41E	39
Soest	51 37N	8 8E	21
Soevig	55 40N	8 26E	25
Sofala, Bay and Town	20 10S	34 40E	42
Sofala, River	20 10S	34 50E	42
Sofala, Serra de	19 20S	32 0E	42
Soforo	33 48N	4 45W	44
Soften	56 16N	10 5E	25
Sogam	34 35N	74 47E	39
‡ Sogdiana	40 0N	65 0E	58,59
Soglio	46 22N	9 34E	17
Sogne Field	61 37N	7 50E	26
Sogne Fiord	61 0N	5 0E	26
Sognedal	58 18N	6 10E	26
Sognedal	61 14N	6 38E	26
Sohagepoor	23 19N	81 21E	39
Soham	52 21N	0 23E	8
Sohapoor	20 30N	83 40E	39
Soho	40 52N	23 18E	33
Soho, Isle	24 35N	121 40E	40
Sohrah	28 23N	66 5E	38
Sohrau	50 2N	18 44E	24
Soignes	50 32N	4 4E	19
Soignies, Forest of	50 45N	4 22E	19
Soissons	49 24N	3 20E	15
Sokatou	13 15N	6 10E	42
Soki Assa	28 23N	9 21W	44
Sokmanabad	38 45N	44 50E	38
Sokol	50 31N	24 26E	23
Sokolka	53 25N	25 38E	24
Sokota	12 55N	39 45E	42
Sol Galitch	58 59N	42 18E	27
Solam	32 37N	35 21E	37
Solana	35 25N	104 0E	59
Solander, Isle	46 30S	166 38E	57
Solanillos	40 45N	2 43W	29
Solano	38 58N	3 18W	30
Soldad, Fort	30 36S	61 5W	53
Soldau	53 13N	20 6E	24
Soldiers Gulley. *See* Norfolk Isle			56
Soldiers, River	41 50N	95 37W	47
Soldiers, Town	54 30N	6 12W	12
Soldin	52 53N	14 50E	24
Soledad, Isle	51 50S	58 35W	51
Soleman, Point	6 0S	104 25E	40
Solen	48 0N	11 26E	22
Solenoe Grazi	48 14N	47 38E	28
Solenoi	49 23N	47 49E	28
‡ Soleure	47 18N	7 41E	17
Soleure or Solothurn	47 12N	7 32E	17
Solfranda	42 17N	14 3E	31
Soligne	48 58N	0 20E	15
Soli	36 48N	34 30E	59
Solihull	52 24N	1 47W	8
Solikamsk	59 36N	56 45E	27
Soliman	31 20N	31 41E	43
Solimanabad	35 42N	49 30E	38
Solina	21 30S	65 33W	53
Solingen	51 9N	7 4E	21
Solisnik	42 38N	22 33E	33
Solitary Isle	10 30S	176 35W	41
Solitary Isles	30 4S	153 15E	41,56
Sollefta	63 8N	17 18E	26
Soller, Point	39 48N	2 46E	29
Sollerod	55 48N	12 30E	25
Sollerup	55 10N	10 16E	25
Sollins	53 15N	6 30W	13
Sollos	57 39N	7 18W	9
Soloeis Prom.	32 30N	9 25W	58
Soloe	35 10N	32 50E	59,60
Sologo	29 22S	62 30W	53
Soloki	55 36N	25 55E	27
Solola	14 56N	91 15W	49
Solombo, Isles	5 40S	114 50E	40
Solomon, Pools of	31 41N	35 9E	37
Solomon's Archipelago	7 0S	158 0E	41
Solor, Isle	8 30S	123 4E	40
Solovetsk, Isles	65 4N	35 50E	27
Solrela	44 18N	21 32E	33
Solsona	42 0N	1 29E	29
Solt	46 52N	19 8E	23
Solta Isle	43 24N	17 18E	23
Soltau	53 0N	9 53E	21
Solubro, Point	38 41N	16 32E	32
Soluda, River	33 57N	80 50W	48
Solukure	28 22N	75 34E	39
Solventia Extrema	19 30N	16 30W	58
Solvitsborg	56 4N	14 38E	26
Solvytchegodsk	61 18N	46 48E	27
Solway Bank	55 6N	3 5W	10
Solway Firth	54 50N	3 32W	10
Solyma, M.	36 33N	30 24E	59
Solza	64 20N	39 40E	27
Somanbaya	22 7S	43 15W	54

Names.	Lat.	Long.	No. of Map.
Somauli	9 57N	45 0E	42
Somaulies	10 35N	45 30E	42
Sombernon	47 18N	4 44E	15
Sombrero Isle (Carribees)	18 37N	63 28W	50
Sombrete	23 40N	102 38W	49
Sombrief	50 31N	4 33E	19
Sombul	47 29N	23 21E	23
Someco	22 26N	69 15E	39
Somenka	56 5N	31 46E	27
Someo	46 17N	8 40E	17
Somerby	52 53N	0 34W	7
Somerdale	57 22N	6 21W	9
Someren	51 23N	5 43E	18
Somerfeld	51 48N	14 59E	21
Somerford, Great	51 32N	2 4W	8
Somero	60 33N	23 33E	27
Somerset	39 52N	82 20W	47
‡ Somerset	34 0S	27 0E	44-1
Somerset	42 5S	147 30E	57
Somerset Mount	27 36S	18 15E	44-1
‡ Somerset, North	73 20N	93 0W	45-1
Somerset (Pennsylvania)	40 0N	79 9W	47
Somerset (South Africa)	32 44S	25 32E	44-1
‡ Somersetshire	51 10N	3 1W	8
Somersham	52 5N	1 1E	8
Somersham	52 24N	0 1W	8
Somerton	51 4N	2 43W	8
Somerville	40 40N	74 36W	47
Somino	59 12N	34 41E	27
Somma	45 40N	8 43E	31
‡ Somme, Department of	49 58N	2 16E	15
Somme, River	50 12N	1 33E	15
Somme Velo, Pt.	49 1N	4 37E	15
Sommelsdyk	51 44N	4 9E	18
Sommen Lake	58 0N	14 9E	26
Sommesous	48 46N	4 13E	15
Sommières	43 48N	4 6E	16
Somno, River	8 40S	48 45W	54
Somno-pequena, River	8 5S	46 59W	54
Somo	47 17N	22 28E	23
Somo River	32 10S	27 20E	44-1
Somos	48 49N	21 18E	23
Sompy	49 14N	4 34E	15
Sonacherry	21 42N	92 15E	39
Sonashygotta	26 30N	88 28E	39
Sonchacowal	27 50S	62 28W	53
Sonda	14 41N	74 52E	39
Sondar	15 15S	73 42W	52
Sondel	52 52N	5 34E	18
Sonderboe	55 22N	8 28E	25
Sonderborg	54 56N	9 47E	25
Sondershausen	51 22N	10 53E	24
Sondersleben	51 42N	11 30E	24
Sondervang	56 7N	8 15E	25
Sondrio	46 11N	9 48E	31
Sone River	25 35N	84 50E	39
Sone, River	24 5N	81 8E	39
Soneguerra	15 6N	85 22W	49
Sonehut	23 20N	82 34E	39
Soneja	39 49N	0 27W	29
Songari, River	47 40N	127 0E	35
Songcott	51 38N	1 33W	8
Songeons	49 34N	1 49E	15
Song-Kiang	31 5N	120 50E	55
Songurh	21 9N	13 38E	39
Sonho	6 0S	13 15E	42
Soni Bolak	36 44N	45 55E	38
Soniarvi	62 11N	31 26E	27
Sonire	33 39N	35 59E	37
Sonkoe	24 20N	88 0E	39
Sonmeanee	25 22N	66 34E	38
Sonmeanee Bay	25 10N	66 10E	38
Sonmuh	28 4N	77 56E	39
Sonnenburg	52 33N	14 44E	24
Sonora	23 38N	106 55W	49
Sonora	30 21N	109 37W	49
‡ Sonora, District	29 55N	119 30W	49
‡ Sonora, Province	28 0N	109 30W	49
Sonseca	39 44N	4 1W	30
Sonsonate	13 38N	89 40W	49
Sontra	51 4N	9 57E	21
Sonus, River	24 30N	82 20E	59
Sonvillier	47 6N	6 57E	17
Soo	33 34N	31 36E	55
Soo-choo	31 38N	120 32E	55
Sooked Gomba	28 45N	86 12E	39
Sookertal	29 27N	78 0E	39
Sookrie, R.	25 2N	71 32E	39
Soolapoor	17 40N	75 56E	39
Sooloo Archipelago	5 20N	121 20E	40
Sooloo Isle	5 36N	121 10E	40
Sooloo Sea	9 0N	120 0E	40
Sooltan Ka Kote	30 45N	70 57E	38
Sooltanpoor	21 46N	74 42E	39
Sooltanpoor	31 55N	77 8E	39
Sooltanpoor	26 22N	76 10E	39
Sooltonkhel	33 56N	68 18E	38
Soomaulee	11 30N	49 28E	42
Soomban, River	38 0N	55 12E	38
Soomooe	25 46N	94 17E	40
Soon	59 34N	10 38E	26
Soonachandake	26 53N	66 8E	38
Soondy	15 7N	79 30E	39
Soonput	29 54N	77 0E	39
Soopa	18 54N	76 50E	39
Soopoor	25 42N	76 45E	39
Soopoor	27 21N	83 56E	39
Soor	24 15N	93 13E	40
Soor	33 15N	35 15E	36
Soorapoor	16 31N	76 45E	39
Soore Narrain	21 57N	82 57E	39
Sooree	31 57N	67 25E	38
Sooriapet	17 9N	79 49E	39
Soork	25 50N	57 45E	38
Soorkoon	30 48N	67 23E	38
Soormasing	28 38N	66 10E	38
Soormun, R.	40 50N	40 5E	36
Soorutgurh	29 21N	74 2E	39
Soory	23 54N	87 34E	39
Sootchoo	39 40N	18 35E	38
Sooty	24 24N	88 2E	39
Soounpoor	23 0N	85 20E	39
Sopello	38 5N	12 48E	32
Sophia	59 41N	30 18E	27
Sophia	42 37N	23 27E	33
Sophienberg	49 54N	11 27E	22
Sophiko	37 49N	23 4E	34
Sophin	40 2N	112 6E	55
Sopho	39 48N	22 6E	34
Sophon, Lacus	40 40N	30 15E	59
Sopiane	46 7N	18 7E	59
Sopley	50 47N	1 47W	8
Soppog	35 5N	7 20W	12
Sora	41 47N	13 38E	31
Sora, R.	23 10S	63 20W	53
Soracte, M. *See* Envs. of Rome			31
Sorata, Na. de	16 20S	68 23W	52
Soratchie	53 10N	108 35E	35
Sorbas	37 1N	2 4W	29
Sorby	54 47N	4 23W	10
Sorawana River	27 14S	32 47E	44-1
Sorell	43 4S	147 40E	57
Sorell, Cape	42 12S	145 17E	57
Sorell, Lake	42 7S	147 15E	57
Sorgue, River	43 50N	5 9E	16
‡ Soria	41 34N	2 24W	29,30
Soria	41 43N	2 29W	29
Soria	46 10N	9 22E	31
Soriden, Loch	56 22N	6 7W	10
Sorigny	47 15N	0 40E	15
Sorli	64 15N	13 42E	26
Sorn	55 31N	4 18W	10
Sornetan	47 16N	7 14E	17
Sornhill	55 34N	4 22W	10
Soro, Pte. de	39 15N	7 37W	30
Soro, River	15 50S	65 34W	52
Soro, River	38 58N	8 20W	30
‡ Soroë	55 22N	11 34E	25
Soroë	55 26N	11 33E	25
Soroë Isle	70 40N	22 35E	26
Soroh	21 18N	86 44E	39

Names.	Lat.	Long.	No. of Map.
Sorok Mahmud	43 34N	27 38E	33
Soroka	64 31N	34 40E	27
Soroki	56 3N	27 30E	27
Sorotchinsk	52 27N	53 7E	27
Sorrel, Mount	52 44N	1 6W	8
Sorrento	40 37N	14 23E	32
Sorsele	65 34N	17 33E	26
Sorsjon	61 28N	13 8E	26
Sorso	40 48N	8 28E	32
Sorsogon	13 0N	129 2E	40
Sortes	41 47N	6 4W	30
Soruba	14 10N	75 22E	39
Sorup	56 53N	9 49E	25
Sosirate	32 9N	49 55E	59
Sosnitza	51 20N	32 50E	28
Sosnova	59 2N	104 25E	35
Sosnoveta	66 29N	40 34E	27
Sosnovka	54 26N	43 35E	27
Sospello	43 52N	7 31E	31
Sosti, S.	38 33N	20 33E	34
Sostra	42 42N	25 31E	59
Sostri	44 27N	8 45E	31
Sotcha	47 29N	27 53E	28
Sote, Fiord	58 29N	11 15E	26
Sotkam	64 4N	26 50E	27
Soto	32 2N	93 4W	48
Soto de la Marina	23 50N	98 33W	49
Sotres	43 3N	4 42W	30
Sotteghem	50 50N	3 45E	19
Sotterly	42 24N	1 37E	8
Souadi	29 4N	30 51E	43
Souan Es	24 5N	32 58E	43
Souan Garb, Es	24 7N	32 53E	43
Soubes	43 45N	3 21E	16
Souches	50 23N	2 43E	15
Sou choo	37 41N	59 8E	55
Souchons	44 49N	5 53E	16
Soucirac	44 43N	1 27E	16
Souda Nakhag	40 26N	45 27E	28
Soudena	37 58N	22 8E	34
Soudfi	26 56N	31 27E	43
Soudislavl	57 49N	41 50E	27
Soudja	51 12N	35 34E	28
Soudogda	55 57N	40 40E	27
Soudosevo	34 4N	45 50E	28
Souhadj	26 30N	31 41E	43
Soul	31 40N	113 20E	40
Souillac	44 55N	1 25E	16
Souilly	49 1N	5 18E	15
Souin	58 8N	24 55E	27
Soui-tcheou	26 35N	104 58E	40
Soui-te	37 36N	110 0E	55
Soui-ting	31 11N	107 32E	55
Soujouk Kaleh	44 32N	37 15E	28
Soukapura	7 25S	108 18E	40
Soukgoum Kaleh	42 50N	40 52E	28
Soukhona River	60 40N	46 10E	27
Soukhoy Cape	73 36N	53 0E	35
Soukies, River	43 50N	87 23W	47
Soukneh	34 51N	39 0E	36
Sou-lai-ho	40 20N	96 50E	55
Soulaines	48 21N	4 46E	15
Soulari	37 19N	22 11E	34
Souli	39 22N	20 36E	33
Souloni	42 57N	0 5W	16
Soultz	48 55N	7 56E	15
Soulvache	47 50N	1 29W	15
Soum	19 50N	32 57E	59
Souma	64 16N	34 21E	27
Soumgait	40 45N	49 29E	28
Souny	50 52N	35 7E	28
Sound	60 32N	1 19W	10
Sound, The	56 2N	12 39E	25
Soung	5 55N	121 0E	40
Soung-pan-ting	32 37N	103 35E	55
Soung-tao-ting	27 50N	109 3E	55
Sounties	57 1N	5 26W	9
Soupes	48 11N	2 46E	15
Soura Kerta	7 20S	110 55E	40
Sourabaya	7 18S	112 47E	40
Souraj	55 21N	30 45E	27
S[illegible], Los	26 10N	104 50W	49
[illegible]	48 43N	0 [illegible]	15
[illegible]	2 48S	38 53W	54
[illegible]	30 44N	76 40E	39
[illegible]	50 55N	71 20E	35
[illegible]	18 4N	76 52E	39
[illegible]	19 13N	84 49E	39
[illegible]	[illegible]	54 36E	28
[illegible]	[illegible]	97 0E	55
[illegible]	35 6N	10 28E	44
Souss[illegible]	37 33N	30 33E	36
Soutchall	43 29N	30 52E	28
Sou-tcheou	31 11N	119 52E	40
Souterraine, La	46 14N	1 26E	16
Souters	57 40N	4 0W	9
South Bay (West Greenland)	67 15N	53 30W	45
South Cape	6 30S	149 50E	41
South C.	47 20S	167 18E	11,57
South C.	43 40S	146 52E	57
South Cape (Formosa)	21 57N	120 50E	40
South Inlet	36 14N	75 49W	48
South Island (Bonin)	26 30N	141 40E	35
South, Isle	34 14N	35 13E	43
South Isle (China Sea)	10 40N	114 30E	40
South Isle (Volcano Group)	24 22N	141 22E	35
South Nesting Voe	60 18N	1 8W	10
South Newington	51 59N	1 24W	8
South Point	27 45N	33 21E	43
South River	34 24N	78 14W	46
South Rock	54 23N	5 27W	12
South or Stewart Isle	47 0S	167 30E	57
South Stoke	51 33N	1 7W	8
Southam	52 16N	1 22W	8
Southampton	50 55N	1 24W	8
Southampton C.	61 55N	84 0W	45-1
‡ Southampton Island	64 0N	84 0W	45-1
Southampton Water	50 52N	1 20W	8
Southdean	55 24N	2 34W	10
South-east Branch	38 56N	92 52W	47
South-east Isles	11 10S	152 0E	41
Southend	51 32N	0 42E	8
Southend (Cantire)	55 22N	5 43W	10
Southennan	55 46N	4 48W	10
Southerhouse	60 25N	1 20W	10
Southern Port	47 15S	167 40E	41
Southerness (Kirkcudbright)	54 52N	3 37W	10
Southill	52 3N	0 20W	8
Southminster	51 39N	0 49E	8
Southrey	52 33N	0 23E	8
Southweald	51 36N	0 15E	8
Southwell	53 4N	0 56W	7
South-west Pass	29 2N	89 20W	48
Southwick	50 53N	1 8W	8
Southwick	54 54N	3 41W	10
Southwold	52 19N	1 40E	8
Soutilla, River	30 50N	81 40W	48
Soutkova	52 1N	30 41E	28
Soutra Hill, and Inn	55 48N	2 52W	10
Souvachi	43 16N	28 30E	28
Souvadia	36 3N	35 50E	36
Souvico	46 3N	9 1E	17
Souvia, Bay	40 23N	26 15E	36
Souzel	3 31S	52 6W	54
Souzel	39 2N	7 36W	30
Souzza	46 22N	9 7E	17
Sovanra	42 45N	11 26E	31
Sovde	62 2N	5 34E	26
Sovel	18 18N	106 28E	40
Sovereign Isle	51 40N	8 [illegible]	13
Sovik	43 12N	20 34E	33
Sovry	49 11N	5 17E	15
Sowerby	53 42N	1 57W	7
Sowerby	53 51N	2 49W	7
Sowerby	54 13N	1 21W	7
Sowowaminicaw	48 57N	81 16W	46
Sowton	50 44N	3 28W	8
Soya	58 9N	5 16W	9

Names.	Lat.	Long.	No. of Map.
Soyhiere	47 23N	7 23E	17
Soyon	44 52N	4 48E	16
Soyre	0 28S	48 26W	54
Spa	50 30N	5 49E	19
Spada, Cape	35 41N	23 45E	33
Spadicinto	41 10N	6 36W	30
Spaig, Loch	56 14N	4 34W	10
‡ Spain	40 0N	3 0W	29,30
Spakenburg	52 16N	5 22E	18
Spalatro	43 32N	16 27E	33
Spalding	52 48N	0 10W	8
Spalding, Lake	30 6S	89 32W	46
Spaldington	53 48N	0 50W	7
Spanberg	48 28N	16 44E	23
Spanbrock	52 43N	4 57E	18
Spandau	52 32N	13 8E	24
Spangenberg	51 6N	9 46E	21
Spango, Water	55 27N	3 57W	10
Spanish Peaks	37 30N	104 40W	46
Spanish Point	52 51N	9 26W	13
Spanish River (Upper Canada)	46 14N	82 25W	46
Spanish Town	17 56N	76 56W	50
Spanish Town (Jamaica)	18 0N	76 50W	50
Spannam	53 6N	5 38E	18
Spano-poulo	37 41N	24 22E	34
Sparkford	51 1N	2 33W	8
Sparre, Le	45 19N	0 56W	16
Sparta	32 26N	91 9W	48
Sparta	37 4N	22 25E	34
Sparta	37 52N	30 33E	36
Sparta (Alabama)	31 18N	87 11W	48
Sparta (Georgia)	33 17N	83 0W	48
Sparta (Tennessee)	35 59N	85 57W	46
Spartanburg	34 53N	81 56W	48
Spartel, Cape	35 49N	5 57W	44
Spartimento, Cape	39 50N	15 13E	32
Spartivento, Cape	38 52N	8 50E	32
Spartivento, Cape	37 56N	16 4E	32
Spartleton	55 53N	2 32W	10
Sparto	47 10N	36 49E	28
Spas of Kissengen and Bocklet	50 15N	9 50E	22
Spask	55 1N	45 40E	27
Spask (Kazan)	54 56N	49 14E	27
Spask (Riazan)	54 20N	40 5E	28
Spask (Tambov)	54 5N	43 0E	28
Spaskoe	59 54N	45 50E	27
Spaskoe	52 56N	48 35E	28
Spassa	42 2N	20 31E	33
Spati, Cape	38 22N	22 57E	34
Spauta, Lacus	31 30N	45 35E	59
Spean, Bridge	56 52N	5 0W	9
Spean, Glen	56 52N	4 45W	9
Spean Water	56 54N	4 36W	10
Speckafohr	54 21N	9 25E	25
Speddlings, Tower	55 10N	3 25W	10
Speddoch	55 6N	3 50W	10
Speencha	32 33N	68 43E	38
Speicher	47 25N	9 26E	17
Speightstown	13 13N	59 41W	50
Speidhurst	51 8N	0 14E	8
Speive, Loch	56 26N	5 46W	10
Spencer	42 18N	76 32W	47
Spencer	39 16N	86 45W	47
Spencer, Cape	35 20S	136 52E	56
Spencer's Gulf	36 0S	137 10E	41
Spenicz	46 40N	17 27E	23
Spenithorne	54 18N	1 47W	7
Spenue, Ben	56 28N	4 44W	9
Speos Artemidos	27 57N	30 54E	59
Sperasaig	55 42N	5 28W	10
Sperchius, Fl.	38 51N	22 18E	34
Sperlonga	41 16N	13 24E	31
Spetchley	52 11N	2 9W	8
Spettisbury	50 49N	2 7W	8
Spetzia	37 15N	23 10E	34
Spetzia, Isle	37 14N	23 9E	34
Spetzia-paulo, I.	37 12N	23 11E	34
Speaxhall	52 23N	1 26E	8
Spey Bay	57 42N	3 12W	9
Spey, Br. of	57 4N	4 11W	9
Spey, Loch	56 59N	4 41W	9
Spey, River	57 40N	3 9W	9
Speymouth	57 38N	3 10W	9
Spezzia	44 8N	9 48E	31
Sphactoria	36 53N	21 39E	34
Sphagia	36 53N	21 [illegible]	34
Sphakia	35 12N	24 11E	33,60
Spiddle, S. Pier	53 15N	9 17W	13
Spiez	46 42N	7 41E	17
Spigno	44 7N	8 37E	31
Spikeroog, Isle	53 46N	7 45E	21
Spillers	30 47N	93 50E	48
Spilsby	53 10N	0 4E	7
Spina	44 35N	12 0E	59
Spina, Pt.	35 45N	14 40E	32
Spinalonga	35 16N	25 46E	33
Spineto	38 36N	16 20E	32
Spipelpaede	51 7N	5 16E	19
Spirding, Lake	53 45N	21 38E	24
Spire	49 19N	8 28E	22
Spirebach	49 2N	8 26E	22
Spiridione, S.	37 59N	21 22E	34
Spirit, Lake	43 17N	94 40W	47
Spirit, Lake	46 25N	93 28W	47
Spiritu Santo Bay	27 56N	82 43W	48
Spital	56 49N	3 26W	10
Spital	53 25N	0 35W	7
Spital	46 40N	13 32E	22
Spital	51 52N	4 56W	8
Spital Hill	58 27N	3 26W	9
Spithead	50 46N	1 10W	8
Spittal	54 48N	5 4W	10
Spittal	54 52N	4 34W	10
Spittal	56 57N	3 10W	9
Spittie	56 25N	3 25W	9
Spitzbergen, Isle	78 50N	16 0E	1
Split, Cape	50 10N	126 0W	45-1
Splugen	46 32N	9 18E	17
Splugen, M.	46 27N	9 18E	31
Spoletium	42 47N	12 40E	59
Spoleto	42 46N	12 41E	31
Spondon	52 54N	1 22W	7
Spoorndonk	51 31N	5 15E	18
Sporades	36 56N	26 40E	59
Sporring	56 18N	10 11E	25
Spotico	36 57N	25 0E	34
Spott	55 57N	2 32W	10
Spotting	48 4N	10 52E	22
Spottiswood	55 44N	2 38W	10
Spraitbach	48 53N	9 47E	22
Spratton	52 19N	0 57W	8
Spree, River	52 51N	12 1E	24
Spremberg	51 33N	14 26E	24
Spressiano	45 47N	12 16E	31
Spreyton	50 45N	3 50W	8
Spridlington	53 21N	0 30W	7
Spring, River	30 43N	84 58W	46
Spring Bay	58 30N	53 0W	46
Spring (Calenberg)	52 12N	9 30E	21
Spring Dale	57 51N	4 14E	[illegible]
Spring, River	36 36N	90 43W	46
Springfield	55 1N	3 1W	10
Springfield	39 51N	89 35W	47
Springfield	42 1N	72 30W	47
Springfield	39 26N	78 47W	47
Springfield	38 5N	67 48W	47
Springford	57 [illegible]	3 19W	9
Springhirsch	54 4N	9 58E	25
Springkell	55 5N	3 9W	10
Springwood Park	55 32N	2 38W	10
Sproatley	53 46N	0 11W	7
Sproe, Isle	55 20N	10 56E	25
Sprotborough	53 31N	1 12W	7
Sprottau	51 35N	15 32E	24
Sprouston	55 37N	2 22W	10
Sprundel	51 32N	4 35E	18
Spry, Cape	44 47N	62 32W	46
Spul, The	51 48N	4 21E	18
Spulico, Cape	39 57N	16 36E	32
Spundon	32 30N	63 15E	38
Spurn Head	53 35N	0 8E	7
Spurness	59 12N	2 40W	9
Spury	51 18N	1 6E	8
Spuw	58 16N	2 48W	10
Spynie	57 40N	3 20W	9

Names.	Lat.	Long.	No. of Map.
Spynie, Loch	57 41N	3 18W	9
Squally Isle	1 38S	149 46E	41
Square. See Pt. of Aden			49
Square Handkerchief Bank	20 58N	70 18W	50
Squaw, Isle	45 50N	81 32W	46
Squeich, Waters	56 12N	3 29W	10
Squillace	38 50N	16 28E	32
Squillace, Gulf of	38 50N	16 46E	32
Srebernik	44 44N	18 43E	33
Sred Jegorlytsk	46 17N	40 40E	28
Sredne Anakoe	60 15N	134 40E	35
Sribne	49 55N	23 7E	32
Stab	49 40N	13 12E	23
Stabennan	58 55N	6 26W	12
Stabijotten	53 27N	20 28E	24
Stabrand	51 20N	10 38E	25
Stachir Fl.	18 10N	16 0W	58
Stack, Loch	58 21N	4 53W	9
Stack, South	53 19N	4 41W	7
Stack, The	58 21N	4 56W	9
Stacks Clos	58 37N	4 53W	9
Stackpole Hd.	51 37N	4 53W	8
Stack's Mount	52 20N	9 26W	13
Stad	51 43N	4 13E	18
Stad, Isle	56 4N	6 14E	25
Stade	53 36N	9 20E	21
Stadel	50 54N	17 44E	24
Stadet	56 10N	6 12E	25
Stadolitza	36 12N	32 30E	27
Stadtberg	51 28N	8 57E	21
Stadthagen	52 19N	9 10E	21
Stadtland	62 5N	5 7E	26
Stadtlorn	52 0N	6 54E	21
Staeden	50 58N	3 1E	19
Stafa	47 13N	8 43E	17
Staffa, Isle	56 20N	6 20W	10
Staffel, Lake	47 42N	11 6E	22
Staffeld	52 30N	11 57E	24
Staffin, Loch	57 38N	6 14W	9
Staffora, River	45 5N	9 3E	31
Stafford	52 48N	2 6W	8
Stafford	38 28N	77 31W	47
Stafford, Town	54 43N	6 22W	13
‡ Staffordshire	52 48N	2 3W	8
Stagni	38 8N	21 33E	34
Stagni	38 17N	22 0E	34
Stagno	42 49N	17 49E	33
Stags, Isle	51 29N	9 12W	13
Stageden	52 8N	0 33W	8
Stagus	29 20N	21 41E	33
Stagyra	40 39N	23 45E	59
Stain	58 30N	3 7W	9
Staindrop	54 35N	1 48W	7
Staines	51 26N	0 31W	8
Stainforth	53 33N	1 2W	7
Stainforth, Great	54 6N	2 16W	7
Stainforth and Keadby, Canal	53 36N	0 52W	7
Stainland	53 40N	1 52W	7
Stainshel	57 39N	6 14W	9
Stainton	54 22N	1 50W	7
Stainton, Great	54 35N	1 28W	7
Stainton cum Streatlam	54 34N	1 53W	7
Stair	55 39N	4 28W	10
Stake	41 35N	24 58E	33
Stalamata, Cape	38 37N	23 20E	34
Stalberg	50 23N	7 29E	22
Stalbridge	50 57N	2 22W	8
Stalden	46 12N	7 51E	17
Staley Bridge	53 29N	2 3W	7
Stalham	52 47N	1 29E	8
Stalfield	51 14N	0 49E	8
Stalker Castle	56 36N	5 23W	10
Stallingborough	53 36N	0 11W	7
Stallupohnen	54 37N	22 31E	24
Stalmin	53 54N	2 57W	7
Stalusi	41 36N	20 42E	33
Stamanga	37 55N	22 44E	34
Stamfen	48 16N	17 2E	23
Stamford	52 41N	0 29W	8
Stamford Bridge	54 0N	0 53W	7
Stamfordham	55 3N	1 53W	7
Stamheim	47 39N	8 46E	17
Stamon	59 29N	0 40W	8
Stamphane Isles	37 14N	21 1E	34
Stamullen	53 36N	6 17W	13
Stanchio	36 47N	27 10E	36
Stanchio, Isle	36 50N	27 10E	36
Standia, Isle	35 27N	25 15E	33
Standish	51 46N	2 18W	8
Standlake	51 44N	1 25W	8
Standon	52 56N	2 15W	7
Stanford	52 17N	3 25W	8
Stanford in the Vale	51 39N	1 29W	8
Stanford (Kentucky)	37 31N	84 33W	48
Stangvig	62 55N	8 26E	26
Stanhope	54 45N	2 0W	7
Stanhope (Prince Edward's Isle)	46 27N	63 10W	46
Stanimak	41 58N	24 52E	33
Stanislawow	48 54N	24 48E	23
Stanki	56 59N	29 54E	27
Stanley	51 42N	2 17W	8
Stanley	53 42N	1 29W	7
Stanley	56 30N	3 25W	10
Stanmore	51 37N	0 18W	8
Stannington	55 7N	1 41W	7
Stano, Mt.	39 7N	21 34E	34
Stanovoi Mountains	57 0N	134 0E	35
Stanovoi Mountains	61 30N	150 0E	35
Stanpalia	36 30N	26 28E	36
Stansfield	52 9N	0 28E	8
Stanstead	45 5N	72 5W	46,47
‡ Stanstead	45 7N	72 5W	46
Stansted Abbot	51 47N	0 0W	8
Stanton	52 21N	0 54E	8
Stanton	52 49N	1 26W	8
Stanton	52 56N	1 16W	7
Stanton	53 11N	1 30W	7
Stanton, Cape	50 56N	3 7W	8
Stanton, Fitz-Warren	51 36N	1 45W	8
Stantzia	35 21N	57 25E	38
Stantzia	35 59N	56 30E	38
Stanway	51 53N	0 46E	8
Stanway	51 59N	1 54W	8
Stanwick	52 20N	0 34W	8
Stanwick	54 29N	1 42W	7
Stanz	46 57N	8 22E	17
Stapenhill	52 47N	1 37W	8
Staphorst	52 37N	6 13E	18
Stapleford	51 8N	1 54W	8
Stapleford	52 9N	0 10E	8
Stapleford	52 44N	0 48W	8
Staplehurst	51 10N	0 34E	8
Staples Isles	55 38N	1 37W	7
Stapleton	51 29N	2 32W	8
Stapleton	55 2N	2 46W	7
Stapleton, Castle	55 1N	2 11W	10
Stapleton (Leicester)	52 36N	1 22W	8
Stapodia	37 32N	25 36E	34
Stapylton, Lake and Creek	34 50S	142 57E	56
Star Bachnia	43 1N	27 52E	33
Star River	52 27N	8 26W	13
Starai Rous	57 5N	31 18E	27
‡ Staramara	45 34N	22 14E	23
Starbeck Isle	4 30S	155 0W	1
Stare Miastow	49 38N	22 5E	23
Stareka	49 55N	26 3E	33
Stargard	53 20N	15 2E	24
Stargard	53 56N	18 31E	24
Stari Maidan	44 45N	16 34E	33
Staria	40 35N	20 48E	33
Staritsa	56 28N	34 53E	27
Starobielsk	49 14N	38 56E	28
Starochechminsk	55 17N	51 20E	27
Starodub	52 33N	32 52E	28
Starol Bykhov	53 29N	30 17E	28
Starol Oskol	51 17N	36 0E	28
Start, Mount	22 45S	135 28E	56
Start Point	50 14N	3 25W	8
Start Point (Shetland)	59 17N	2 23W	9
Startforth	54 32N	1 56W	7
Starup	55 36N	9 28E	25
Starup	56 2N	10 13E	25
Starve Gut Bay	17 55N	77 51W	50
Stasfurth	51 51N	11 38E	21
Stasida, Isle	35 50N	26 50E	36
Staten Isle	54 45S	64 20W	51
‡ States Protected (India)	30 20N	77 0E	39
Statesboro	32 21N	81 39W	48
Statesburg	33 52N	80 32W	48
Statesville	35 48N	80 55W	48
Station, Point	37 58S	144 25E	56
Stattadale	57 42N	5 32W	9
Staubach	46 34N	7 54E	17
Staughton, Little	52 17N	0 24W	8
Staulund	55 36N	8 58E	25
Staunton	51 48N	2 30W	8
Staunton	52 6N	2 54W	8
Staunton	52 48N	2 27W	8
Staunton	53 59N	0 48W	7
Staunton (Virginia)	38 10N	79 13W	47
Stavaness	60 19N	1 5W	10
‡ Stavanger	59 0N	5 35E	26
Staveley	53 15N	1 20W	7
Staveley	54 16N	2 59W	7
Staveley (Westmoreland)	54 23N	2 50W	7
Stavelot	50 24N	5 53E	19
Stavenhagen	53 37N	12 51E	21
Staverensbuk	54 28N	11 17E	25
Staverton	50 28N	3 41W	8
Stavoren	52 53N	5 21E	18
Stavro Nisi	37 14N	23 27E	34
Stavropol	44 39N	41 30E	28
Stavropol	53 20N	49 18E	28
Stavros	36 55N	31 2E	36
Stavros. See the Bosphorus			33
Stawrskai	53 16N	22 9E	28
Staxigoe	58 25N	3 2W	9
Staxton	54 12N	0 28W	7
Stazzena	43 59N	10 19E	31
Stebbing	51 53N	0 34E	8
Stebek	56 50N	10 12E	25
Stecken	49 33N	15 36E	23
Stederdorf	52 21N	10 14E	21
Stee, Isle	24 50N	21 42E	40
Steego	54 59N	12 14E	25
Steeyen	54 21N	19 7E	24
Steele's Point. See Norfolk I.			56
Steenbergen	51 34N	4 19E	18
Steengade	51 59N	10 51E	25
Steenwyk	52 48N	6 7E	18
Steenzel	51 22N	5 20E	18
Steep Holmes	51 20N	3 6W	8
Steeple	51 41N	0 46E	8
Steeple Bumpstead	52 3N	0 27E	8
Steeples, The Three	41 45S	171 29E	57
Stefano, Mount	44 22N	16 38E	31
Stefanos, Cape	42 4N	34 32E	36
Stegersbach	47 9N	16 6E	23
Steggerden	52 52N	6 6E	18
Stogtenhorst	52 13N	5 32E	18
Stein	50 57N	5 44E	18
Stein	47 58N	12 33E	23
Stein	47 12N	9 12E	17
Stein	47 31N	7 56E	17
Stein	47 40N	8 52E	17,22
Steinamanger	47 15N	16 37E	23
Steinbach	49 5N	7 36E	22
Steindon	51 54N	0 1E	8
Steinen	47 3N	8 36E	17
Steinfort	49 40N	5 54E	19
Steinfurth	52 10N	7 19E	21
Steinhelde	50 27N	11 3E	22
Steinholt	56 12N	9 20E	25
Steinhorst	52 44N	10 22E	21
Steinsha	55 52N	6 9W	10
Steinthaleben	51 23N	11 1E	21
Steinweiss	50 19N	11 31E	22
Stekene	51 14N	4 3E	19
Stell	44 19N	9 7E	25
Stella	52 22N	11 12E	31
Stella, River	45 44N	13 6E	31
‡ Stellenbosch	33 25S	18 50E	44-1
Stellenbosch	33 52S	18 48E	44-1
Stelling	51 11N	1 4E	8
Stemnitsa	37 33N	22 4E	8
Stemster	58 21N	3 20W	9
Stenay	49 29N	5 12E	15
Stenbidskarr	59 40N	15 5E	26
Stendal	52 41N	11 51E	24
Stenderup	55 28N	9 37E	25
Steneh. See the Bosphorus			33
Steni	38 35N	23 48E	34
Stennis	58 50N	3 12W	9
Stennis, Loch	59 1N	3 14W	9
Stennis, Stones of	59 0N	3 14W	9
Stenszewo	52 16N	16 36E	24
Stenton	55 57N	2 36W	10
Stentoris, L.	40 45N	26 6E	59
Stenyklaws	37 14N	22 4E	34
Stephane	41 58N	34 34E	59
Stephani	38 2N	23 37E	34
Stephanswerd	51 6N	5 51E	18
Stephens C. and I.	40 40S	174 4E	41,57
Stephen's Point	32 33S	152 20E	41
Stephenson	41 16N	83 11W	47
Stepojevitz	44 28N	20 21E	33
Sterley	53 40N	10 44E	25
Sterling	42 24N	81 13W	46
Sterling	39 24N	87 38W	47
Sterlitamak	53 44N	55 50E	27
Sterna	37 55N	21 14E	34
Sternberg	52 15N	15 7E	24
Sternberg	49 43N	17 21E	23
Sternberg	53 42N	11 50E	21
Sternes	35 31N	24 10E	33
Sternfield	52 12N	1 30E	8
Sterpigmj	50 10N	5 49E	19
Sterzing	46 55N	11 27E	22
Steteiburg	60 0N	31 0E	27
Stettin	53 27N	14 33E	24
Stettin	48 17N	12 31E	22
Stevenage	51 54N	0 14W	8
Stevens Klint	55 18N	12 24E	25
Stevenson	55 38N	4 48W	10
Steventon	51 36N	1 19W	8
Stewart	54 45N	4 25W	10
Stewart Castle	54 59N	4 33W	10
Stewart, Newton	54 56N	4 27W	10
Stewart Point	55 12N	6 41W	12
Stewart Town	44 55N	71 29W	47
Stewart Town	54 35N	6 40W	13
Stewarton	55 41N	4 30W	10
Stewartown	55 46N	3 57W	10
Stewart's Isle	46 50S	167 30E	41
Stewkley	51 56N	0 46W	8
Steyle	51 27N	7 6E	21
Steyning	50 53N	0 22W	8
Stezyca	51 32N	21 45E	28
Stia	43 47N	11 42E	31
Stibingen	47 11N	7 38E	17
Sticklord	53 6N	0 2E	7
Stickney	53 5N	0 2W	7
Stierno	57 54N	7 28E	26
Stiffkey	52 57N	0 56E	7
Stigliano	40 21N	16 14E	32
Stikkovo	56 54N	31 16E	27
Stilling	56 8N	10 2E	25
Stillingfleet	53 52N	1 5W	7
Stillington	54 7N	1 7W	7
Stillorgan	53 18N	6 13W	13
Stilo	37 23N	22 44E	34
Stilo Point	38 30N	16 36E	32
Stilton	52 31N	0 19W	8
Stinchar, River	55 5N	5 2W	10
Stiphane Palus	40 7N	36 11E	59
Stircoke	58 24N	3 10W	9
Stiria	38 22N	22 45E	34
Stirling	56 8N	3 55W	10
‡ Stirling	34 45S	116 50W	57
‡ Stirling, County	56 7N	4 8W	10
Stirling, Mt.	31 40S	117 25E	57
Stirling Range	34 23S	118 0E	57
Stirnoe, Isle	70 16N	22 35E	26
Stisrup	56 43N	9 15E	25
Stitchell	55 38N	2 28W	10
Stivanitsa	38 30N	21 6E	34
Stixwould	53 10N	0 14W	7
Stoar	58 12N	5 16W	9
Stobi	41 10N	21 45E	33,59
Stobo	55 37N	3 22W	10
Stobo Castle	55 36N	3 22W	10
Stoboresti	44 22N	24 47E	33
Stobs	55 21N	2 47W	10
Stockbridge	51 6N	1 20W	8
Stockbridge	55 36N	3 57W	10
Stocken	52 25N	9 39E	21
Stockerston	52 34N	0 47W	8
Stockhausen	50 36N	9 29E	22
‡ Stockholm	59 40N	18 20E	26
Stockholm	59 22N	18 2E	26
Stockinish	57 48N	6 41W	9
Stockinish, Lake	57 48N	6 44W	9
Stockland	50 50N	3 4W	8
Stockport	53 24N	2 9W	7
Stockport	41 51N	75 19W	47
Stockton	54 34N	1 19W	7
Stockton	52 35N	2 24W	8
Stockwith	53 27N	0 40W	7
Stoddartsville	41 5N	75 35W	47
Stoessen	51 8N	11 50E	24
Stoisich	44 22N	19 56E	33
Stokach	47 52N	9 1E	22
Stoke	51 32N	0 35W	8
Stoke	52 2N	1 7E	8
Stoke	53 17N	1 40W	7
Stoke	53 0N	2 11W	7
Stoke Climsland	50 32N	4 17W	8
Stoke (Devon)	50 58N	4 30W	8
Stoke Easton	51 16N	2 31W	8
Stoke, East	53 2N	0 54W	7
Stoke, East	50 40N	2 10W	8
Stoke Ferry	52 34N	0 31E	8
Stoke Fleming	50 17N	3 35W	8
Stoke Golding	52 8N	0 46W	8
Stoke, North	50 53N	0 33W	8
Stoke Pero	51 10N	3 35W	8
Stoke Prior	52 12N	2 40W	8
Stoke, River	52 35N	0 26E	8
Stoke Rockford	52 50N	0 38W	8
Stoke Say	52 27N	2 51W	8
Stoke Talmage	51 40N	0 59W	8
Stokeleigh Pom	50 49N	3 35W	8
Stokenham	50 16N	3 38W	8
* Stokenstrom's River	30 30S	26 40E	44
Stokesley	54 28N	1 11W	7
Stokkemark	54 50N	11 21E	25
Stolatz	43 9N	17 50E	33
Stolatz	40 37N	22 29E	33
Stolberg	51 34N	10 56E	24
Stolbovoi Isle	74 0N	136 30E	35
Stolloy	53 29N	26 39E	28
Stolpe	54 26N	17 2E	24
Stolpe	54 10N	10 12E	25
Stolpe, River	54 35N	16 50E	24
Stolpmunde	54 35N	16 51E	24
Stoltelundt	54 54N	9 20E	25
Stoma	44 52N	29 30E	59
Stone	52 55N	2 10W	7
Stone	51 40N	2 28W	8
Stone	51 48N	0 52W	8
Stone	52 22N	2 11W	8
Stone Fort	35 25N	85 59W	48
Stone Tower	40 25N	71 0E	56
Stonefield	55 56N	5 26W	10
Stonehall	52 36N	8 51W	13
Stonham Aspall	52 12N	1 6E	8
Stoneham, South	50 57N	1 24W	8
Stonehaven	56 57N	2 13W	9
Stonehouse	55 42N	3 50W	10
Stonehouse	50 30N	1 35W	10
Stones of Stennis	59 0N	3 14W	9
Stoneykirk	54 50N	4 58W	10
Stoneywood	57 11N	2 11W	9
Stongoli	39 19N	17 4E	32
Stonne	49 31N	4 55E	15
‡ Stony Mountains	52 30N	116 30W	45
Stoodley	50 58N	3 31W	8
Stooneyfool	52 32N	7 13W	13
Stoor	57 25N	6 9W	9
Stor, River	56 51N	8 18E	25
Stor, River	54 25N	9 25E	25
Stora	45 51N	10 35E	31
Stora, Gulf of	37 0N	7 0E	44
Stora Umen, Lake	65 5N	16 48E	26
Storafvan, Lake	65 55N	18 20E	26
Storah	36 55N	6 54E	44
Storbacken	69 21N	20 46E	26
Store Castle	58 16N	5 17W	9
Store House	58 26N	4 44W	9
Store Point	58 17N	5 17W	9
Storing, Lake	56 47N	8 32E	25
Storkow	52 15N	13 57E	24
Storm Bay	43 6S	147 40E	41,57
Stormberg Mountain	31 18S	27 0E	44-1
Stormberg, River	30 55S	26 25E	44-1
‡ Stormont	45 7N	75 0W	46
Stornara	41 15N	15 42E	31
Stornoway	58 14N	6 24W	9
Stornoway Loch	58 13N	6 22W	9
Storoen	59 52N	5 56E	26
Storr, Mount	57 33N	6 11W	9
Storring	56 8N	9 58E	25
Storrington	50 55N	0 28W	8
Storsjo	62 46N	13 6E	26
Storsjon, Lake	63 10N	14 14E	26
Storsolt	54 43N	9 32E	25
Storta, La	41 59N	12 24E	31
Stortford, Bishop	51 52N	0 8E	8
Stottern	51 3N	11 4E	21
Stottesden	52 26N	2 27W	8
Stotting Faillet	64 30N	17 30E	26
Stoubye	55 44N	9 48E	25
Stoulton	52 9N	2 9W	8
Stour, River	50 45N	1 48W	8
Stour, River	51 57N	1 14E	8
Stour, River (Kent)	51 18N	1 20E	8
Stourbridge	52 27N	2 8W	8
Stourmouth	51 19N	1 14E	8
Stourport	52 20N	2 16W	8
Stourton	51 6N	2 19W	8
Stouters Gat	51 30N	4 28E	18
Stover	54 7N	9 56E	25
Stow	55 41N	2 51W	10
Stow on the Wold	51 56N	1 44W	8
Stowe	52 2N	1 0W	8
Stower, East	51 0N	2 16W	8
Stower Provost	50 58N	2 17W	8
Stower, West	51 0N	2 18W	8
Stowey, Nether	51 9N	3 8W	8
Stowfort	50 48N	4 12W	8
Stowmarket	52 12N	0 59E	8
Stoystown	40 8N	79 5W	47
Strabe	59 28N	6 34E	26
Strabane	54 50N	7 29W	12
Strachan	57 2N	2 36W	9
Strachan	30 58N	87 59W	48
Strachule	56 27N	5 46W	10
Strachur	56 10N	5 8W	10
Stradaunen	53 52N	22 21E	24
Stradbally	52 6N	7 27W	13
Stradbally	53 4N	7 9W	13
Stradbrook	52 20N	1 16E	8
Stradbrooke, Isle	17 35S	153 25E	56
Stradone	53 59N	7 12W	12
Stragacl	55 28N	5 11W	10
Stralton	55 19N	4 31W	10
Strakennort, R.	57 56N	5 6W	9
Straki, Ras	31 9N	35 30N	48
Strakonitz	49 15N	13 56E	23
Stralen	51 27N	6 16E	21
Stralsund	54 16N	13 6E	24
Strana	43 11N	19 25E	33
Stranbye	55 1N	10 49E	25
Strandbuus	55 5N	10 22E	25
Strandoro	55 50N	5 29W	10
Strangford	54 21N	5 34W	12
Strangford Harbour	54 20N	5 32W	12
Stranorlar	54 48N	7 46W	12
Stranraer	54 54N	5 1W	10
Stranskeoch	55 20N	4 17W	10
Stranton	54 41N	1 13W	7
Strasbourg	48 38N	7 44E	15
Strasburg	53 15N	19 23E	24
Strasburg	53 26N	13 33E	24
Strasburg	46 52N	14 16E	23
Straskirchen	48 36N	13 26E	22
Strass	46 45N	15 36E	23
Stratford	51 58N	0 56E	8
Stratford	52 12N	1 42W	8
Stratford, Fenny	51 59N	0 44W	8
Stratford, Stoney	52 3N	0 52W	8
Strath	57 14N	5 51W	9
Strath Allan	56 15N	3 54W	10
Strath Bogatsy	58 12N	4 20W	9
Strath Braan	56 30N	3 47W	10
Strath Bran	57 36N	4 33W	9
Strath Brora	58 4N	4 13W	9
Strath Carron	57 52N	4 32W	9
Strath Cartney	56 16N	4 27W	10
Strath Cullenach	57 53N	4 43W	9
Strath Fillan	56 24N	4 35W	10
Strath Ire	56 19N	4 17W	10
‡ Strath More	58 21N	4 42W	9
Strath More	58 21N	3 38W	9
‡ Strath Naver	58 22N	4 13W	9
Strath Spey	57 20N	3 40W	9
Strath Tyrie	58 6N	4 33W	9
Strathaird's Cave	57 12N	6 3W	9
Strathallan Castle	56 19N	3 46W	10
Strathanmelens	58 32N	4 24W	9
Strathavon	55 41N	4 5W	10
Strathbeg	58 29N	4 42W	9
Strathbeg, Loch	57 38N	1 51W	9
Strathblane	55 59N	4 18W	10
Strathburn	56 24N	2 55W	10
Strathcashel	56 7N	4 33W	10
Strathdon	57 9N	3 14W	9
Strathdoveran	57 18N	3 11W	9
Strathern	52 51N	0 49W	8
Strathfieldsay	51 20N	0 59W	8
Strathlachlan	56 7N	5 10W	10
Strathmartin	56 31N	2 59W	10
Strathmiglo	56 17N	3 15W	10
Strathswordle	57 14N	5 49W	9
Strathyrum	56 21N	2 49W	10
Strathy	58 32N	4 1W	9
Strathy Head	58 34N	4 1W	9
Strathy, Water of	58 32N	4 1W	9
Stratonicea	37 23N	28 5E	59
Stratos	38 40N	21 22E	34
Stratton	50 51N	4 29W	8
Stratton, East	51 9N	1 13W	8
Stratton, St Margaret	51 35N	1 45W	8
Stratton Strawless	52 45N	1 18E	8
Stratus	38 40N	21 22E	34
Straubing	48 50N	12 25E	22
Straughan Point	55 15N	7 49W	12
Strausburgh	52 37N	13 51E	24
Strawberry, River	36 12N	90 52W	48
Streaky Bay	32 35S	134 0E	41,56
Streamestown	54 6N	8 35W	12
Streamstown	53 26N	7 31W	13
Streamstown	53 31N	10 2W	12
Streatham	51 25N	0 5W	8
Stree	50 17N	4 23E	19
Street	53 41N	7 27W	12
Streevygoondum	8 40N	78 0E	39
Strega	51 20N	13 20E	24
Strehla	51 20N	13 12E	21
Strehlen	50 50N	17 4E	24
Strelitz	50 30N	18 24E	24
‡ Strelitz	53 25N	13 10E	21
‡ Strelitz	53 48N	11 3E	21
Strelitz	51 6N	17 52E	24
Strelitz, New	53 18N	12 57E	21
Strelitz, Old	53 17N	12 58E	21
Streschonetz	48 8N	25 50E	23
Stretford	52 12N	2 49W	8
Stretford	53 26N	2 18W	7
Strethall	52 2N	0 10E	8
Stretham	52 22N	0 13E	8
Strettthorpe	53 37N	1 3W	7
Stretton	53 10N	1 24W	7
Stretton	52 45N	0 37W	8
Stretton	52 2N	1 40W	8
Stretton, Church	52 33N	2 49W	8
Stretton, Little	52 35N	1 1W	8
Strevilleepootoor	9 36N	77 43E	39
Strezova	37 47N	22 1E	34
Stricathrow	56 48N	2 39W	10
Strichen	57 36N	2 7W	9
Strickland	54 21N	2 47W	7
Stridland	50 38N	4 57W	8
Striegen	50 57N	16 24E	24
Striga	42 55N	23 55E	33
Strik-a-poor	27 58N	68 45E	38
Stripa	48 52N	25 34E	23
Stripodoh	13 0N	104 55E	35
Stroan Ferry	55 59N	4 50W	10
Strobitza	37 27N	21 43E	34
Stroe	55 53N	12 9E	25
Stroe	52 56N	4 58E	18
Strebye	55 31N	10 24E	25
Strogonova, Gulf of	43 20N	141 20E	35
Strokestown	53 46N	8 3W	12
Stroinatz, or Grotzka	44 30N	20 52E	33
Stroloch	57 16N	2 15W	9
Strom	63 52N	15 42E	26
Stroma, Isle	58 41N	3 8W	9
Stromboli, Isle	38 48N	15 14E	32
Stromburg	51 47N	8 11E	21
Strome, Cape	57 23N	5 33W	9
Strome Castle	57 21N	5 35W	9
Stromness	58 58N	3 28W	9
Stromness	59 23N	2 22W	9
Stromstadt	58 57N	11 8E	26
Stronberg	56 18N	4 51W	10
Stronchubie	58 7N	4 58W	9
Strongbows Camp	52 9N	6 40W	13
Strongyle	38 50N	15 11E	59
Stronmeld	56 25N	4 57W	10
Stronsa, Isle	59 7N	2 36W	9
Stronsay Firth	59 4N	2 42W	9
Strontian	56 42N	5 39W	10
Strophades, Is.	37 14N	21 1E	34
Stroponces	38 38N	23 55E	34
Stroppen	51 24N	16 54E	24
Stroud	51 45N	2 13W	8
Stroud	51 23N	0 29E	8
Stroud	32 25S	151 58E	56
Strouga	51 49N	26 39E	28
Stroumbi	34 57N	32 22E	36
Strowan	56 44N	3 57W	10
Struhr Roghan	26 18N	66 11E	38
Strule, River	54 50N	7 29W	12
Struma, River	40 59N	23 32E	33
Struy	57 24N	4 39W	9
Struys Bay	34 40S	20 6E	44
Struys Point	34 40S	20 15E	44-1
Stry	49 16N	23 58E	23
Stry, River	49 28N	24 17E	23
Strymon, R.	41 30N	23 20E	59
Strymonic, G.	40 35N	24 10E	59
Stryn, Isle	54 55N	10 37E	25
Stryszow	49 53N	21 52E	23
Strzelin	54 48N	16 16E	24
Strzelno	52 38N	18 11E	24
Su	29 55N	104 52E	55
Stuart Hills	29 15S	22 20E	44-1
Stuart, M.	55 28N	3 59W	10
Stubbe	56 34N	9 47E	25
Stubbekioping	54 53N	12 2E	25
Stuben	46 55N	11 12E	23
Stubton	53 2N	0 42W	7
Stuck	56 5N	5 0W	10
Stuckburgh	52 16N	1 18W	8
Stuckeley, G.	52 23N	0 14W	8
Studena	42 36N	23 19E	33
Studham	51 50N	0 32W	8
Studland Bay	50 40N	1 53W	8
Studley	52 17N	1 53W	8
Stugun	63 6N	15 30E	26
Stuhlingen	47 45N	8 28E	22
Stuhlweissenburg	47 12N	18 26E	23
Stuhm	53 53N	19 2E	24
Stuizand	52 45N	6 31E	18
Stuley, Isle	57 12N	7 14W	9
Stumstrup	55 57N	8 37E	25
Stuntney	52 24N	0 18E	8
Stuntza	32 43N	68 38E	38
Stuolovitchi	53 12N	25 51E	28
Stura	38 10N	24 14E	34
Stura, River	45 2N	8 47E	31
Stura, River	45 7N	7 44E	31
Sturgeon Bay	44 54N	87 30W	47
Sturgeon Mt.	37 37S	142 14E	56
Sturlits	45 2N	15 44E	33
Sturminster, Marshall	50 48N	2 4W	8
Sturminster, Newton	50 56N	2 16W	8
Stutgard	48 48N	9 11E	22
Stutton	53 52N	1 17W	7
Stylida	38 54N	22 35E	34
Stymphales	37 51N	22 27E	34
Stynie	57 38N	3 10W	9
Stype	51 7N	2 51E	19
Styra	38 10N	24 14E	34
‡ Styria	46 52W	14 58E	23
Suakin	19 2N	37 50E	42
Suanca	32 44N	108 35W	49
Suances	43 27N	3 54W	30
Suanevah	58 8N	7 1W	9
Suape	53 15N	1 36W	7
Suarah	24 12N	57 2E	38
Suares, River	6 53N	73 18W	52
Suaruro	20 53S	62 52W	53
Subgorn	58 6N	4 31W	9
Subhiano	43 36N	11 54E	31
Subiaco	41 57N	13 4E	31
Subkau	54 0N	18 44E	24
Subna	28 37N	80 10E	39
Subtermoofy, R.	21 35N	88 27E	39
Subulgurh	26 12N	77 17E	39
Subur Fl.	34 25N	6 40W	58
Subzawar	36 12N	57 32E	38
Subzawur	33 20N	62 13E	38
Subzistan	29 12N	57 38E	38
Subzulkote	28 10N	69 46E	39
Succoth	32 14N	35 39E	37
Succoth	32 29N	35 31E	37
Suchenthal	48 55N	14 52E	23
Sucio, River	7 45N	77 0W	52
Suck, River	53 16N	8 0W	13
Sucker Ground. See Norfolk Island			56
Sucklet	57 53N	6 49W	9
Suckow	54 15N	16 45E	24
Sucumbio	0 4N	77 30W	52
Sucurui	17 40S	42 8W	54
Sucsawa	47 40N	26 7E	23
Sudbourn	51 6N	1 30E	8
Sudbury	52 4N	0 41E	8
Sudbury	52 54N	1 46W	7
Suddenham	52 5N	1 10E	8
Sude, Fort, and Gulf of	35 28N	24 12E	33
Sudjee, R.	25 50N	58 58E	38
Sudoog	54 30N	8 36E	25
Sudrata Plain	35 30N	4 50E	44
Sudud	34 21N	36 56E	60
Sueca	39 11N	0 18W	29
Suecadana	1 25S	110 2E	40
Suelster	58 44W	3 18W	9
Suenodol	44 3N	21 42E	33
Suevre	47 40N	1 29E	15
‡ Suevia	52 30N	15 0E	58
Suez	29 58N	32 34E	43
Suez, Gulf of	28 56N	33 4E	43
Suez, Isthmus of	30 21N	32 24E	43
Suf	32 23N	35 57E	37
Sufetula	35 0N	9 16E	59
Suffeid-Koh	34 11N	70 0E	39
Suffield	54 19N	0 31N	7
Sufer Khojeh	37 0N	50 20E	38
Suffies	35 22N	9 10E	59
Suffidaub	34 21N	52 12E	38
‡ Suffolk	52 11N	1 0E	8
Suffolk (Virginia)	36 42N	76 39W	48
Sufidav'	34 21N	52 12E	38
Sugac' River	3 30S	76 12W	52
Sugar Loaf. See Gibraltar			29
Sugarloaf, Point	32 27S	152 30E	56
Sugar-Loaf, Is. and Pt.	38 59S	171 10E	41,57
Sugar River	42 56N	88 11W	47
Sugarloaves	53 5N	7 11W	13
Sughet	35 36N	64 25E	39
Sugsabad	35 52N	49 48E	38
Suhl	50 38N	10 45E	24
Suhr	47 22N	8 4E	17
Suhur, R.	37 30N	45 5E	36
Suipicha	21 18S	65 10W	53
Suippe	49 9N	4 32E	15
Suir, River	52 15N	7 0W	13
Suirhui	53 13N	6 11E	18
Sujatpour	24 24N	91 23E	39
Suk	33 35N	36 9E	36
Suk Wady Burada	33 41N	36 9E	37
Sukeeneythapilly	16 24N	81 55E	39
* Suk el Shuyakh	30 55N	45 54E	36,38
Sukhsur	26 8N	65 30E	38
Sukkerunda	26 1N	68 20E	38
Sukkot	32 29N	35 31E	37
Sukkur	27 40N	68 54E	38,39
Sulby	54 20N	4 28W	7
Sulci	39 7N	8 22E	59
Suleimaniyah	35 28N	45 40E	36,38
Suldrup	56 51N	9 41E	25
Sulen, Outer, Isle	61 5N	4 56E	26
Sulgen	47 37N	9 0E	17
Sulgen	47 33N	9 10E	17
Sulhalli	39 7N	34 0E	36
Suliman, Mounts.	30 40N	69 52E	38
Sulimen	36 33N	10 28E	44
Sulingen	52 40N	8 47E	21
Sulitelma, Mountains	67 4N	15 35E	26
Sulkhad	32 30N	36 53E	36,37
Sulkun	24 37N	83 2E	39
Sullane River	51 52N	8 53W	13
Sullivan	44 31N	68 5W	46
Sulmierzyce	51 37N	17 39E	24
Sulmona	42 1N	13 59E	31
Sulphur River	31 41N	92 17W	48
Sulphur, Isle	27 55N	127 18E	55
Sulphur Isle (Volcano Group)	24 50N	141 15E	55
Sulpice	46 30N	6 33E	17
Sultania	36 30N	48 35E	38
Sultanabad	[illegible] 52N	56 20E	38
Sultanabad	30 56N	50 12E	38
Sultanieh's Watering Point. See the Bosphorus			33
Sultanpore	26 26N	70 24E	39
Sultan Khan	36 13N	53 40E	36
Sultans Koisk. See the Bosphorus			33
Sultus, Desert of	40 20N	66 30E	35
Sulween, River	16 10N	97 40E	35
Sulz	48 21N	8 37E	22
Sulzbach	48 56N	9 51E	22
Sulzbach	49 55N	9 6E	22
‡ Sulzbacher	47 3N	12 30E	23
Sulzburgh	47 50N	7 44E	22
Sumampa	29 18S	63 5W	53
Sumatra Isle	0 0	101 20E	40
Sumb	53 5N	9 48E	25
Sumbawa	8 30S	117 28E	40
Sumbawa Isle	8 30S	118 30E	41
Sumbhulpoor	21 17N	85 12E	39
Sumbhulpoor	21 33N	83 42E	39
Sumbilla	43 6N	1 42W	29
Sumbhalpoor	34 15N	75 3E	39
Sumbreng	8 22S	111 37E	40
Sumburgh Head Lighthouse	59 53N	1 18W	10
Sumedang	5 56S	107 56E	40
Sumera	34 13N	43 50E	36
Sumidoro, River	4 45S	58 40W	54
Sumiswald	47 2N	7 44E	17
Sumjacz	48 44N	20 4E	23
Sumjok	24 32N	94 50E	39
Sunimatino	17 10N	13 59E	58
Summer Isles	58 3N	5 22W	9
Summerhill	53 29N	6 43W	12
Summerhill	53 32N	8 25W	12
Summerhouse	54 34N	1 42W	7
Summerville	34 27N	80 50W	48
Summerville	38 10N	80 21W	48
Summerville	38 16N	80 56W	47
Sumnagur	21 0N	84 6E	39
Sumnor	51 42N	1 13W	8
Sumrua Jebel	25 44N	34 15E	43
Sumpt, Wady	31 43N	34 57E	37
Sumpter	25 47N	78 46E	39
Sumterville	33 51N	80 26W	48
Sumulheree	30 10N	76 55E	39
Sunamein, Es.	33 9N	36 17E	37
Sunart	56 43N	5 40W	10
Sunart, Loch	56 41N	5 52W	10
Sunavan	34 14N	49 15E	38
‡ Sunbury	40 0N	60 20N	46
Sunbury (Pennsylvania)	40 55N	76 50W	47
Sunda, Strait of	6 0S	105 50E	41
Sundal	62 39N	8 38E	26
Sunday, River	33 44S	25 52E	44-1
Sundbye	54 47N	11 50E	25
Sundbye	57 0N	9 17E	25
Sundeep, Isle	22 25N	91 32E	39
Sundeiach	36 9N	35 56E	60
‡ Sunderbunds	22 10N	89 30E	39
Sunderland	54 55N	1 21W	7
Sunderland	54 43N	3 19W	7
Sunderland Bridge	54 18N	1 35W	7
Sunderland, Hall	55 33N	2 51W	10
Sunderland, North	55 35N	1 40W	7
Sunderlin, Lake	53 30N	7 36W	12
Sunderwall	54 50N	8 26E	25
Sundi	3 40S	15 35E	42
Sundiepoor	22 34N	76 55E	39
Sundness	60 16N	1 42W	10
Sundrawatee, R.	23 25N	71 38E	39
Sundry	25 16N	77 20E	39
Sundsvall	62 22N	17 14E	26
Sundukli	38 33N	30 10E	36
Sunerampour	24 2N	91 7E	39
Sune Kila	34 30N	66 15E	39
Sungei Treng. See Singapore			39
Sungmeabwur	17 10N	73 37E	39
Sungnam	31 40N	78 33E	39
Sungoom	16 31N	74 10E	39
Sungoon	35 16N	60 0E	38
Sungora	7 12N	101 9E	40
Sunguang, Pt. See Singapore			39
Sungum	18 47N	72 46E	39
Sungunneer	19 34N	73 59E	39
Sungur	30 55N	70 15E	39
Sungur	36 1N	64 35E	39
Sungur	37 12N	55 23E	38
Sungurli	40 10N	34 19E	36
Sun-hoa	40 15N	117 55E	55
Sunium	37 38N	24 2E	34
Sunk, Isle	53 40N	0 5W	7
Sunk, River	45 20N	94 18W	48
Sunkhas	36 45N	57 1E	38
Sunamee	23 36N	71 45E	39
Sunium, Prom.	37 39N	24 3E	34
Sunlaws	55 33N	2 29W	10
Sunnee	29 2N	67 25E	38,39
Sunnewch	30 12N	70 59E	[illegible]
Sunninghill	51 24N	0 40W	8
Sunrie	26 40N	68 7E	39
Suny, Es., W.	31 19N	34 28E	37
Sunzel	56 52N	24 55E	[illegible]
Suornussalmi	64 54N	28 49E	[illegible]
Supa, River	4 0N	68 42W	[illegible]
Supe	10 58S	77 33W	[illegible]
Supelnicza	44 48N	26 30E	33
Superga	45 6N	7 47E	31
Superior, Lake	47 50N	88 0W	47
Suplingen	52 13N	10 55E	[illegible]
Suponest	44 52N	23 35E	[illegible]
Suppingen	48 28N	9 43E	22
Sur	33 18N	35 12E	37
Sura	31 50N	45 3E	[illegible]
* Sura	34 31N	40 37E	36
Sura	35 53N	38 48E	36
Sura	42 5N	43 58E	[illegible]
Surabi	34 35N	69 22E	[illegible]
Surah Zorah	31 47N	34 58E	37
Suraj	52 54N	32 22E	[illegible]
Suraj and Choree	33 40N	67 45E	[illegible]
Suran	38 40N	61 14E	38
Surar, Es., Wady	31 50N	34 47E	37
Surat	21 12N	73 0E	[illegible]
Surbas	27 7N	61 13E	38
Surdata	36 59N	66 6E	39
Surdhaur	22 8N	71 12E	[illegible]
Surdy	25 56N	54 40E	[illegible]
Sure, River	49 52N	6 14E	19
Suremn, Pass	46 49N	8 33E	17
Sureo	11 55S	76 33W	52
Surfleet	52 51N	0 9W	8
Surgères	46 7N	0 47W	16
Surgong	21 50N	81 58E	39
Surha	31 22N	68 34E	39
Surhud	29 20N	60 18E	38,58
Surig	53 7N	5 24E	18
Surigao Isles	10 20N	125 30E	40
Surigao Passage	9 48N	125 20E	40
Surinam, River	5 33N	55 23W	54
Surmek	31 4N	62 57E	38
Surnish	57 23N	6 3W	9
Surnzie	58 16N	3 16W	9
Surprise, Isle	18 50S	163 10E	41
Surrein	46 44N	8 56E	17
‡ Surrey	51 17N	0 24W	8
‡ Surrey	18 7N	76 38W	50
Surrey Hills	41 35S	146 5E	57
Surrey, River	34 16S	141 38E	56
Surry	54 30N	68 25W	46
Sursee	47 10N	8 6E	17
Surtha	58 46N	3 7W	9
Surubay	26 24N	86 9E	39
Surutan	26 11N	106 54W	49
Surville, Pt.	34 55S	173 39E	57
Survistan	29 18N	53 20E	38
Surwur	30 0N	70 0E	39
Sus	46 45N	10 5E	17
Susa	45 7N	7 0E	31
Sus, or Susa	32 0N	48 25E	36,59
Susanna, Isle	10 55N	98 20E	40
Susao	40 55N	8 22W	30
Susar	38 30N	41 42W	47
Suscha, Isle	27 18N	35 7E	43
‡ Suse	29 20N	8 30W	44
Suso, River	30 20N	9 48W	44
Suseahpouro	25 47N	86 22E	39
Susia	34 0N	60 40E	38
‡ Susiana	31 25N	49 20E	59
Susidava	44 16N	27 44E	59
Susidava	47 45N	26 0E	59
Suskoi	63 30N	41 42E	27
Susquehana	39 30N	75 56W	47
Sussenheim	52 14N	4 30E	18
‡ Sussex	50 57N	0 9W	8
‡ Sussex	33 55S	115 15E	57
Sussex Haven	35 12S	150 40E	56
Susten Pass	56 43N	8 22E	17
Susteren	51 4N	5 52E	18
Sustra	57 39N	6 32W	9
Sustrum	52 54N	7 16E	21
Suswargur	20 51N	82 40E	39
Sutalury	22 50N	90 18E	39
‡ Sutherland	[illegible]	[illegible]	9

N

Names.	Lat.	Long.	No. of Map.
Sutledge	31 23N	79 40E	39
Sutton	53 36N	1 10W	7
Sutton	50 50N	0 30W	8
Sutton	51 12N	1 20E	8
Sutton	51 57N	1 6E	8
Sutton	51 22N	0 12W	8
Sutton	52 41N	2 43W	8
Sutton	52 24N	0 9E	8
Sutton	52 55N	1 3W	7
Sutton	52 7N	0 12W	8
Sutton	53 22N	0 54W	7
Sutton	53 47N	0 17W	7
Sutton	54 4N	1 6W	7
Sutton	54 14N	1 15W	7
Sutton Benger	51 30N	2 4W	8
Sutton (Cheshire)	53 15N	2 8W	7
Sutton Coldfield	52 34N	1 48W	8
Sutton, Great	53 17N	2 55W	7
Sutton, Little	53 17N	2 56W	7
Sutton Mallet	51 7N	2 53W	8
Sutton, St Mary	52 47N	0 9E	8
Sutton (Shropshire)	52 35N	2 24W	8
Sutton (Yorkshire)	53 46N	0 18W	7
Suttorp	53 11N	10 18E	21
Suvalki	54 7N	22 57E	27
Suvero, Cape	39 4N	16 6E	32
Suvers	46 35N	9 22E	17
Suwarroff's Isles	13 0S	163 0W	1
Suwanne, River	29 17N	83 4W	49
Suwerdeh	32 45N	36 43E	37
Suzennect	48 11N	4 50E	15
Svanecke	55 8N	15 10E	26
Svanholm	55 47N	11 56E	25
Svartia	66 0N	21 12E	26
Sveaborg	60 10N	25 30E	27
‡ Svendborg	55 11N	10 26E	25
Svendborg	55 4N	10 37E	25
Svenamark	51 58N	12 16E	25
Svenstrup	55 2N	9 50E	25
Svenstrup	55 26N	11 37E	25
Svenstrup	55 30N	11 58E	25
Sventsiany	55 13N	26 0E	27
Sviajsk	55 38N	48 46E	27
Sviatoi, Isle	40 35N	50 18E	28
Sviatoi, Nos	68 10N	39 50E	27
Sviatoi, Nos	68 56N	48 50E	27
Sv liani	44 8N	21 11E	33
Svinninge	55 13N	10 41E	25
Svinoe, Lake	62 4N	38 23E	27
Svialotch	63 20N	28 56E	28
Sviatounova	61 51N	45 23E	27
‡ Swabia	48 14N	10 42E	22
Swaffham	52 41N	0 40E	8
Swainsboro	32 40N	82 31W	49
Swale, East	51 21N	0 51E	8
Swale, River	54 5N	1 20W	7
Swale, River	54 23N	1 52W	7
Swallowfield	51 22N	0 56W	8
Swalmen	51 15N	6 2E	18
Swann Creek	48 23N	96 55W	47
* Swampy R.	36 41S	146 0E	56
Swan Hill	35 23S	143 25E	56
Swan Isle	44 8N	68 15W	47
Swan Isle	51 44S	61 0W	51
Swan Isle	40 48S	148 10E	57
Swan Isles	17 18N	83 54W	49
Swan Lake	49 38N	72 12W	46
Swan, Little, P., and R.	42 32S	147 58E	57
Swan River	32 0S	115 50E	41
Swan River	31 50S	115 56E	57
Swan River	33 12N	71 52E	39
Swana, Isle	58 48N	3 3W	9
Swanage	50 37N	1 58W	8
Swanbuster	58 55N	2 6W	9
Swanibust	58 30N	6 24W	9
Swanlinbar	54 12N	7 43W	12
Swans	54 38N	9 55E	25
Swansea	51 38N	3 54W	8
Swansea	42 11S	148 8E	57
Swansea Bay	51 33N	3 53W	8
Swant	34 32N	72 3E	39
Swanton Morley	52 45N	0 58E	8
Swarraton	51 7N	1 11W	8
Swatlow	53 31N	0 13W	7
Swaton	52 56N	0 19W	7
Swatragh	54 55N	6 41W	12
Swayfield	52 48N	0 32W	8
Sweat, River	30 21N	85 8W	48
Sweatz	30 54N	92 25W	48
‡ Sweden	63 0N	15 0E	26
Swedesboro	39 41N	75 13W	47
Swein Castle	55 57N	5 38W	10
‡ Swellendam	34 15S	20 20E	44-1
Swellendam	34 8	20 18E	44-1
Swentin, River	54 23N	10 4E	25
Swepston	52 40N	1 28W	8
Swiatoi Noss	72 40N	141 0E	35
Swietla	49 43N	15 19E	23
Swienemunde	53 53N	14 10E	24
Swift River	17 52N	77 26W	50
Swift River	18 12N	76 35W	50
Swigteler	52 52N	6 35E	18
Swillington	53 46N	1 25W	7
Swilly, Lough	55 16N	7 35W	12
Swilly, River	54 57N	7 42W	12
Swin, Loch	56 1N	5 37W	10
Swindon	51 33N	1 46W	8
Swinefleet	53 41N	0 49W	7
Swineford	53 56N	8 54W	12
Swineford	52 25N	1 10W	8
Swineshead	52 57N	0 11W	7
Swing Head	52 7N	7 2W	13
Swingfield	51 9N	1 12E	8
Swinna	58 43N	3 4W	9
Swinton	55 43N	2 10W	10
Swinton	54 13N	1 41W	7
Swithland	52 42N	1 11W	8
Switza Cabo	38 31N	21 28E	34
‡ Switzerland	47 0N	8 20E	17
Swordil	58 14N	6 16W	9
Swords	53 27N	6 14W	12
Syagard	35 3N	68 30E	38
Syagros, Prom.	22 30N	60 0E	58
Sybaris	39 44N	16 30E	59
Sybil Head	52 11N	10 31W	13
Syborscross	58 [illegible]	4 5W	9
Sychar	32 15N	35 13E	37
Sychno	18 15N	109 8E	55
Sydenham, South	50 34N	4 14W	8
Sydney	40 11N	84 16W	48
Sydney	46 4N	60 16W	46
Sydney Bay. *See* Norfolk Island			56
Sydney Harbour (Cape Breton)	46 12N	60 16W	46
Sydney, Isle	4 24S	171 45W	41
Sydney (New South Wales)	33 52S	151 15E	41,56
‡ Sydney (Nova Scotia)	45 25N	61 50W	46
Sydre	36 28N	32 10E	59
Sye River	25 38N	82 50E	39
Syene	24 4N	32 56E	43
Syene	24 4N	32 56E	59
Syghan	34 54N	68 5E	39
Sykajoki	64 46N	24 50E	27
Syl Faellen	62 56N	12 0E	26
Sylivena	38 3N	22 15E	34
Sylle	62 50N	6 3E	26
Sylt, Isle	54 53N	8 32E	25
‡ Sylva	51 30N	16 0E	[illegible]
Sylvinsk	57 21N	59 6E	27
Syme	36 33N	27 48E	50
Syme, G. of	36 37N	27 55E	36
Symi	36 21N	27 55E	36
Symington	55 34N	4 34W	10
Symington	55 36N	3 37W	10
Synabad	30 35N	61 30E	38
Synaus	39 6N	29 5E	59
Synnada	38 50N	30 55E	59
* Synnee River	34 15S	45 25E	36
Synnyness	54 50N	4 45W	10
Synnyness, Mull of	54 49N	4 54W	10
Syr Point	57 20N	11 9E	25
Syra	37 25N	24 56E	34
Syra, Isle	37 25N	24 55E	34

Names.	Lat.	Long.	No. of Map.
Syrabells	55 44N	6 18W	10
Syracusanus, Port	41 28N	9 12E	59
Syracuse	37 5N	15 15E	32,59
Syre	56 30N	4 17W	9
Syresham	52 4N	1 5W	8
‡ Syria	34 0N	36 45E	24,59
Syriamon	37 44N	22 0E	24,34
Syrias, Prom.	42 8N	34 56E	59
Syrtis, Major	31 30N	19 0E	59
Syrtis, Minor	34 0N	10 30E	59
Syston	52 42N	1 2W	8
Sysoevo	53 43N	41 26E	28
Sytchet	50 44N	2 4W	8
Syzran	53 9N	48 30E	28
Szack	51 32N	24 1E	28
Szada	47 39N	23 14E	23
Szaleke	30 1N	35 27E	43
Szafford	33 4N	35 36E	36
Szakal	46 11N	19 31E	23
Szaleh	28 45N	34 2E	43
Szalonia, N.	46 49N	21 41E	23
Szamos, River	48 2N	22 22E	19
Szaresia	45 22N	20 46E	23
Szarvas	46 53N	20 34E	23
Szaszvaros	45 51N	23 11E	23
Szatulmik	45 36N	21 57E	23
Szatymatz	46 32N	20 3E	23
Szczurowice	50 19N	25 6E	23
Szeder, Waters of	29 2N	33 30E	43
Szegedin	46 17N	20 9E	23
Szegled	47 10N	19 49E	23
Szek	46 54N	23 48E	23
Szekefalva	46 19N	25 47E	23
Szekeso	46 4N	18 45E	23
Szeleza	45 12N	14 46E	23
Szentes	46 40N	20 17E	23
Szereda, Csik	46 32N	25 37E	23
Szeszuppe, River	55 6N	22 8E	24
Szezucayn	53 32N	22 22E	28
Szigeth	47 55N	23 51E	23
Szigethvar	46 4N	17 51E	23
Szikszo	48 13N	20 56E	23
Szilbas	45 23N	19 34E	23
Szill	47 31N	17 16E	23
Szinaja	45 20N	25 31E	33
Szinna	48 58N	22 13E	23
Szmaaithehmen	55 3N	21 38E	24
Szobrancz	48 43N	22 16E	23
Szokefalva	46 19N	24 15E	23
Szolnok	47 13N	20 13E	23
Szomolnok	48 40N	20 44E	23
Szrem	52 6N	17 3E	24
Szroda	52 14N	17 15E	24
Sztapar	45 30N	19 16E	23
Szu-chin	24 18N	106 35E	55
Szu-choo	27 13N	108 38E	55
‡ Szuchuan	30 0N	105 0E	55
Szucsan	49 3N	18 56E	23
Szu-nan	27 58N	108 18E	55
Szu-ngen	23 25N	108 15E	55
Szurdot	47 48N	24 1E	23
Szurte	48 27N	22 19E	23
‡ Szurul	45 37N	24 22E	23
Szuszko	48 28N	22 59E	23

T

Names.	Lat.	Long.	No. of Map.
Ta, Esqa. de	33 35S	64 38W	53
Taal	13 53N	120 56E	40
Taanach	32 32N	35 14E	37
Taanuk	32 32N	35 14E	37
Taarchanpett	17 44N	78 20N	39
Taarlo	53 2N	6 37E	18
Taars	54 50N	11 38E	25
Taasinge, Isle	55 0N	10 34E	25
Tabacal	22 44S	62 51W	53
Tabahuetto	25 50N	106 22E	49
Tabala	19 45N	42 5E	35
Tabalak	65 0N	136 50E	35
Taballar, Point	2 10N	117 35E	40
Tabarca	36 50N	6 40E	44
Tabarca, or Piana Isle	38 9N	0 30W	29
‡ Tabasco	18 0N	93 0W	49
Tabasco	18 28N	92 48W	49
Tabasintack, River	47 22N	64 58W	46
Tabatinga	4 32S	70 16W	52
Tabelbat	29 40N	2 48W	44
Tabernas	39 4N	0 19W	29
Tabernas	37 3N	2 25W	29
Tabir, River	1 10S	103 20E	40
Tabita	37 24N	14 7E	32
Tablas, Isle	12 18N	122 5E	40
Table, Bay	33 50S	18 26E	44-1
Table, Cape	39 9S	178 8E	59
Table, Cape	41 2S	145 50E	57
* Table, Isle	43 20S	172 29E	57
Table, Mt.	42 15S	147 16E	57
Table Mount. (Good Hope)	34 0S	18 24E	44-1
Tableland	30 12S	146 0E	56
Tableau, Le	48 17N	70 23W	46
Taboca, River	11 30S	48 50E	54
Taboleiro	11 13S	42 28W	54
Tabon	2 48S	119 0E	40
Tabor	49 25N	14 40E	23
Tabor, Mt.	32 42N	35 25E	37
Tabouk	27 59N	35 28E	43
Tabra	10 5N	6 56E	42
Tabra	10 4N	5 35E	42
Tabraca	36 55N	8 46E	59
Tabreez	38 2N	46 25E	38
Tacai	64 20N	116 56E	35
Tacamocha	7 32N	75 16W	52
Tacani Ville	31 8N	97 7W	49
Tacanova Isle	16 30S	178 0E	1
Tacape	33 52N	10 6E	59
Tachan Gaul, L.	58 23N	3 21W	9
Tacher	58 22N	3 25W	9
Tachkesini	42 53N	23 16E	33
Tachkinovo	59 32N	52 34E	27
Tachla	53 18N	48 20E	28
Ta-choung-ho	27 30N	101 50E	55
Tacila	33 30N	73 5E	58
Tacipu	9 33S	37 47W	54
Tackley	51 52N	1 19W	8
Tacna	18 5S	70 1W	53
Taco Point	20 41N	74 45W	50
Tacoara, River	7 0S	63 8W	54
Tacoary, River	18 48S	57 35W	54
Tacoary, River	20 54S	51 4W	54
Tacola	8 10N	98 20E	58
Tacuhy, River	4 40S	70 35W	52
Tacumshin, Lake	52 10N	6 27W	13
Tadcaster	53 53N	1 15W	7
Tadera	26 35N	8 26E	44
Taderwan	28 55N	53 15E	38
Tadmor	34 20N	38 13E	59
Tadon, Lake	52 58N	9 1W	18
Tadousac	48 7N	69 39W	46
Tadrigg	55 27N	2 56W	10
Tae Treme	46 36N	7 6E	17
Tæna lun, Prom.	36 21N	22 28E	34
Tae-yng	28 26N	121 26E	55
Tae-nan, Isle	30 18N	122 10E	55
Tae-shan	36 15N	118 20E	55
Taewan, Isle	23 40N	121 0E	55
Tae wan	23 12N	120 20E	55
Tafalamah	34 4N	9 55E	44
Tafeelalat	19 35N	1 50E	42
Taff, River	51 28N	3 10W	8
Taffalva	42 29N	1 37W	29
Taffers	46 49N	7 13E	17
Tafi	26 25S	65 34W	53
‡ Tafilelt	32 10N	4 20W	44
Tafilelt, *or* Gungo River	31 0N	4 40W	44
Tafyle	30 30N	35 42E	43
Tagaa, River	35 10N	69 44E	38
Tagaba	31 31N	34 43E	37
* Tagabjamus	34 7N	40 23E	36
Tagadempt	35 23N	0 46E	44
Taganrog	47 6N	38 42E	28
Tagara	20 0N	75 30E	58
Tagasca	35 19N	4 59E	44
Tagerschen	47 12N	9 9E	17

Names.	Lat.	Long.	No. of Map.
Tagg-madert	28 40N	6 38W	44
Taghar	34 37N	77 30E	39
Taghmon	52 18N	6 39W	13
Taghoon	32 0N	51 45E	38
Tagliamento, R.	45 38N	13 4E	31
Tagloc Bay	6 0N	125 45E	40
Tagoat	52 14N	6 23W	13
Tagolanda Isle	2 18N	125 18E	40
Tagomago Isle	39 2N	1 49E	29
Tagon	60 22N	1 16W	10
Tagua	19 0N	26 0E	42
Tagualo	1 4S	79 0W	52
Tagus, River	38 45N	9 30W	30,59
Taha el Amudein	28 12N	30 44E	60
Tahapanes	30 53N	32 6E	60
Tahi, Point	31 55S	171 25E	57
Tahmah	29 41N	31 16E	43
Tahmalt	27 47N	11 28E	44
Tahmassie, Village of. *See* Ruins of Babylon			36
Tahpanes, *or* Hanes	30 54N	32 10E	57
Tahta	26 44N	31 33E	43
Tai	32 34N	119 35E	55
Tai, Lake	31 10N	119 30E	40
Tai, River	35 15N	46 10E	38
Taiba	35 5N	38 53E	36
Tai-choo	39 5N	117 52E	55
Tai-choo	37 9N	119 44E	55
Tai-hou	31 30N	120 0E	56
Taillemoutier	49 22N	1 45E	15
Tailles	50 12N	5 42E	19
Tain	57 40N	4 2W	9
Tai-ngan	36 10N	117 10E	55
Tainova	43 10N	21 58E	33
Taipale	62 37N	29 15E	27
Tai-Ping	32 8N	108 0E	55
Tai-Ping	22 30N	107 30E	55
Taipingfoo	31 33N	118 4E	40
Tai-tcheou	28 46N	120 33E	40
Taitchoofoo	29 20N	121 25E	35
Taitsville	31 4N	87 50W	48
Taiyibeh, El	31 57N	35 17E	37
Tai-yuen	37 59N	112 30E	55
Tajahy, River	27 10S	48 26W	54
Tajardi	41 12N	25 14E	33
Tajuna, River	40 8N	3 35W	30
Tak	32 10N	70 43E	38
Tak	36 9N	82 54E	30
Takali	12 10N	30 30E	42
Takanova	16 25S	179 10E	41
Takeley	51 52N	0 13E	8
Taki	45 0N	99 5E	35
Takieeva	54 51N	56 54E	27
Takina	34 17N	68 45E	35
Takumbrit	35 15N	1 28W	44
Ta-koo	39 5N	117 48E	55
Takung, Po. *See* Singapore			39
Tala	24 12S	64 20W	53
Tala, River	26 3S	65 0W	53
Talabo Cape	0 40S	123 52E	40
Talagai Ternovsk	45 21N	46 56E	28
Talak	19 53N	94 2E	40
Talakoomakskoi	65 30N	125 35E	35
Talalaevka	50 54N	32 0E	28
Talamone	42 33N	11 8E	31
Talan, River	56 30N	45 58E	38
Talant	47 21N	5 2E	15
Talanti	38 39N	23 12E	34
Talanti, Channel of	38 45N	23 10E	34
Talava, River	41 43N	8 48E	31
Talavera	39 50N	4 47W	30
Talavera de Puna	15 58S	67 16W	53
Talavera la Real	38 52N	6 39W	30
Talavera Vieja	39 44N	5 23W	30
Talawa	6 34N	81 30E	39
Talbot	32 39N	84 33W	48
Talbot Mount	53 32N	8 14W	12
Talbot, Port	42 42N	81 26W	46
Talca	35 7S	70 55W	53
Talcahuano	36 45S	72 55W	53
Talcha	44 25N	100 30E	35
Talee	29 44N	68 10E	38
Talgarth	52 0N	3 13W	8
Tal Kana	35 48N	14 28E	22
Talt	25 47N	100 41E	40
Tali Well	25 35N	11 25E	44
Taliates	44 28N	22 10E	59
Talifoo	26 0N	99 45E	35
Talikhan	36 42N	69 25E	38
Talisker	57 19N	6 26W	9
Talitas, Lake	37 35S	57 16W	53
Talkhoon	32 17N	51 42E	38
Talkin	54 55N	2 42W	7
Talla	55 29N	3 36W	10
Talladale	57 41N	5 29W	9
Talladegee Fort	33 30N	85 50W	48
Tallahassee	30 23N	84 16W	48
Tallara	42 43N	8 48W	30
Talley	51 59N	3 59W	8
Tallidiac	43 56N	28 27E	33
Tallington	52 41N	0 23W	8
Tallonstown	53 56N	6 33W	12
Tallow	52 5N	7 59W	13
Tallow Bridge	51 6N	7 58W	13
Tallowatte	7 25N	81 58E	39
Tallowkowra	16 0N	74 34E	39
Tallye	48 13N	1 14W	15
Tally Hoomna, R.	31 50N	69 25W	48
Talmalassus	39 30N	40 27E	59
Talmars	45 40N	24 11E	23
Talmis	50 1N	2 21E	15
Talmaz, Cape	35 58N	14 16E	32
Talmeir	21 14N	74 58E	39
Ta-lou-che	23 40N	120 40E	40
Taloniki	40 30N	22 53E	60
Talooby	32 32S	150 7E	56
Taloom	20 10N	87 30W	50
Taloor	4 50N	126 30E	1
Talory	51 45N	50 19E	28
Talpa	13 30N	91 15E	35
Taluig	7 26N	100 25E	40
Talyg	70 0N	22 52E	26
Talybont	52 28N	4 0W	8
Tamach	57 18N	4 45W	9
Tamaki, River	36 55S	174 55E	57
Tamalameque	8 55N	73 55W	52
Tamames	40 43N	6 4W	30
Taman, *or* Tmoutarakan	45 0N	36 31E	28
Tamandua	20 10S	54 28W	54
Tamandua	19 5S	46 26W	54
Ta-maou-shan	29 54N	122 4E	55
Tamapaya, River	16 25S	67 50W	52
Tamapayta	14 30S	62 6W	52
Tamar	31 7N	35 6E	37
Tamar, River	41 28S	147 4E	57
Tamasi	46 39N	18 17E	23
‡ Tamaulipas	25 0N	98 20W	49
Tamavaraiu	17 4N	82 26E	39
Tambach	50 48N	10 38E	22
Tambakia, Po. *See* Singapore			39
Tambelan Isles	0 55N	107 40E	40
Tambercherry	11 33N	76 0E	59
Tambo	1 33S	78 15W	52
Tambo	2 34N	76 21W	52
Tambo	32 44S	63 4W	53
Tambo	3 40S	73 10W	52
Tambo	0 58S	78 54W	52
Tambo	17 12S	71 20W	53
Tambo	16 35S	71 31W	52
Tambo, Mt.	36 57S	147 35E	56
Tambobamba	13 56S	71 55W	52
Tambour	39 0N	22 0E	34
‡ Tambov	53 12N	40 52E	28
Tambov	52 44N	41 40E	28
Tambuwang, R. *See* Singapore			39
Tamega, River	41 8N	8 4W	30
Tamer, River	50 28N	4 12W	8
Tamerfors	61 29N	23 40E	27
Tamerton Foliot	50 26N	4 8W	8
Tamiagua	21 16N	97 21W	49
Tamiang, Cape	4 30N	98 12E	40
Tamieh	29 33N	31 0E	43

Names.	Lat.	Long.	No. of Map.
Ta-ming	36 20N	115 22E	55
Taminga, River	3 45S	63 7W	52
Tamisque	28 57S	63 45W	53
Tamitch	42 44N	41 14E	28
Tamlaght	54 55N	6 36W	12
‡ Taminahas	26 25S	26 0E	44-1
Tammarnah	33 0N	6 20W	44
* Tammel	33 10N	43 38E	36
Tamnyrankin	54 56N	6 43W	12
Tamoor, Lake	29 31N	51 47E	38
Tampa, *or* Espiritu Santo, Bay of	27 56N	82 43W	48
Tampenis, R. *See* Singapore			39
Tampico	21 58N	97 51W	49
Tampico Bar	22 14N	97 40W	49
Tampico Fort	22 14N	97 40W	49
Tamput Tuan	3 15N	97 23E	40
Tamquan, River	14 36	109 5E	40
Tamurejo	38 41N	4 55W	30
Tamworth	52 38N	1 41W	8
Tamworth	52 20N	1 44W	8
Tamworth	31 8S	151 9E	56
Tamyras, R	33 41N	35 26E	37
Tan	49 31N	12 25E	22
Tana	70 31N	28 12E	26
Tana	19 38S	70 21W	53
Tana Fiord	70 41N	28 0E	26
Tana, Loch	55 37N	5 19W	10
Tana, River	70 33N	28 12E	26
Tanag, Isle	51 50N	177 50W	35
Tanagra	38 18N	23 33E	31
Tanai	40 26N	33 35E	36
Tanais	47 8N	39 10E	59
Tanakeken, Isle	5 38S	119 10E	40
Tanalyksk	51 48N	58 34E	28
Tanamo, Porto	20 45N	75 20W	50
Tanareivo	18 0S	46 50E	42
‡ Tanasserim	10 0N	99 20E	35
Tancha, Porta, *or* Sable Point	25 7N	81 11W	48
Tancitaro	19 15N	102 3W	49
Tancos	39 29N	8 24W	30
Tandag	8 35N	125 50E	40
Tandeh	26 34N	82 36E	39
Tanderagee	54 21N	6 24W	12
Tandil, River	37 15S	59 0W	53
Tanera, Great	58 4N	5 21W	9
Tanera, Little	58 4N	5 23W	9
Taneramore	58 4N	5 20W	9
Taneti	4 30S	119 46E	40
Tanfield	54 54N	1 43W	7
Tangahoi	39 45S	147 15E	57
Tangalia	13 20N	17 10E	42
Tangalle	6 2N	81 10E	39
Tangan	40 38N	35 31E	36
Tang-gar	30 0N	100 6E	55
Tangepour	25 45N	88 5E	39
Tangermunde	52 32N	12 1E	24
Tangier	35 49N	5 55W	44
Tangley	51 16N	1 31W	8
Tang-soa	23 42N	117 30E	55
Tanguhar, Inlet	31 58S	152 35E	56
Taniff, Loch	57 30N	5 35W	9
Tanis	31 0N	31 50E	59
Tanis	30 58N	31 51E	37,43
Tanitic Mouth	31 3N	32 20E	59
Tanjore	10 47N	79 12E	30
Tanker-sang	29 40N	99 40E	35
Tankersley	53 29N	1 25W	7
Tan-kiang	33 27N	110 30E	55
Tanley	57 12N	2 44W	9
Tanna	50 26N	11 53E	22
Tanna	19 12N	73 0E	39
Tanna Isle	19 46S	169 30E	41
Tannachy	58 2N	4 2W	9
Tannadice	56 43N	2 51W	10
Tanninge	46 9N	6 32E	31
Tannoch	26 50N	89 39E	38
Tanoe	28 37S	71 50W	53
Tanoor	10 56N	75 56E	39
Tanoot Mellen	26 58N	11 46E	48
Tanqua, River	32 8S	19 45E	44-1
Tanschanli	39 29N	29 37E	36
Tanstall	54 9N	2 36W	7
Tanta	30 50N	31 3E	43
Tantalen, Isle of	7 50N	100 45E	40
Tantallan Castle	56 3N	2 36W	10
Tantama	9 35S	76 4W	52
Tantamene	19 50S	48 30E	42
Tanum	58 42N	11 21E	26
Tanwick	60 31N	1 32W	10
Tao	25 44N	112 0E	40
Tao-choo-ting	34 33N	103 20E	55
Tao-ho	35 48N	103 40E	55
Taoke	29 15N	50 40E	59
Taormina	37 48N	15 17E	32
Taos	37 7N	105 8W	49
Tapacari	18 21S	67 37W	53
Tapacures, River	15 40S	65 34W	52
Tapajos, *or* Toyapos River	2 10S	54 30W	54
Tapalang	2 48S	119 12E	40
Tapaquilcha	21 52S	68 12W	53
Tapara, River	36 22S	174 20E	57
Taparunos	24 16S	59 22W	53
Tapatahi	38 7S	178 25E	57
Tapatakse	29 43N	92 14E	39
Tape	36 43N	53 37E	59
Tapelezan	48 23N	16 8E	23
Tapera	32 42S	52 40W	54
Tapera	13 54S	42 12W	54
Tapera	16 11S	42 12W	54
Tapera, R.	5 25S	70 26W	52
Taperas, R.	17 0S	59 40W	53
Taphis	23 40N	32 53E	50
Taphis, Contra	23 42N	32 57E	59
Taphrace	39 28N	38 11E	59
Taphrura	34 46N	10 40E	59
Tapia	7 0N	64 8W	52
Tapia	26 42S	65 22W	53
Tapiau	54 39N	21 2E	24
Tapiche, River	5 35S	73 45W	52
Tapio Szele	47 19N	19 51E	23
Tapira, Mount	1 15N	62 30W	52
Tapolcra	47 57N	51 50E	28
Tapolcza	46 54N	17 29E	23
Taposiris	30 56N	29 31E	59
Taposiris, Little	31 17N	30 32E	60
Tappanooly	1 45N	98 52E	40
Tappuah	32 15N	35 29E	37
Taprobana	8 0N	81 0E	58
Taptee, River	21 10N	72 42E	39
Tapty	24 18S	54 25W	54
Tapty, River	21 5N	72 45E	39
Taquary, River	24 45S	54 37W	54
Taquen	37 48N	71 40W	53
Taquestrele	38 8N	110 48W	49
Tar, Bridge	54 53N	4 3W	10
Tar, River	35 39N	77 19W	48
Tara	56 15N	74 20E	35
Tarabenorum Vicus	42 12N	8 45E	59
Tarabuco	19 47S	65 30W	53
Taracavatu	6 57S	38 25W	54
Tarachtcha	49 31N	30 32E	28
Taraghyoumtso, Lake	32 20N	84 45E	30
Taraguay	8 15N	76 6W	52
Tarah	53 35N	6 34W	12
Tarah	15 28N	101 13E	40
Taraira, Rio	0 20S	70 30W	52
Tarakania	44 29N	46 34E	28
Taraksa	53 14N	42 0E	28
‡ Taranaki	39 10S	174 12E	57
Taranaki	39 19S	175 45E	57
Tarancon	40 7N	2 50W	29
Tarancuena	41 16N	2 57W	29
Taranga	36 57S	174 42E	57
Taransay, Isle	57 53N	6 56W	9
Taransay, Sound of	57 49N	7 3W	9
Taranto	40 22N	17 20E	32,60
Tarapaca	20 15S	70 10W	53
Tarapia	41 7N	29 3E	33
‡ Tararua	40 40S	176 10E	57
Taras, Water	55 10N	2 56W	10
Tarascon	43 47N	4 36E	16
Tarascon	43 51N	1 35E	16

Names.	Lat.	Long.	No. of Map.
Tarasovka	68 46N	41 36E	27
Tarasp	46 46N	10 16E	17
Tarastan	56 48N	6 28W	10
Taravilla	40 48N	1 55W	29
Tara-wera	38 14S	176 40E	57
Tarazona	39 21N	2 4W	29
Tarazona	41 56N	1 44W	29
Tarbert	52 33N	9 23W	13
Tarbert Bay	56 0N	5 51W	10
Tarbert, Isle	53 30N	10 8W	12
Tarbert (Jura)	56 1N	5 51W	10
Tarbert, Loch (Jura)	56 1N	5 58W	9
Tarbes	43 14N	0 3E	16
Tarbet	56 12N	4 41W	10
Tarbet	57 54N	6 45W	9
Tarbet	57 54N	3 47W	9
Tarbet	57 7N	6 20W	9
Tarbet, East	55 53N	5 24W	10
Tarbet, East Loch	57 52N	6 41W	9
Tarbet Ness	57 53N	3 43W	9
Tarbet, West	55 53N	5 26W	10
Tarbet, W. Loch	55 40N	5 31W	10
Tarbet, West Loch	57 55N	6 52W	9
Tarbock	53 23N	2 48W	7
Tarbolton	55 31N	4 29W	10
Tarboro	35 50N	77 40W	48
Tarchiurola	40 28N	18 7E	32
Tardarroch	57 21N	4 11W	9
Tarekheim	49 42N	8 21E	22
Tarem	27 54N	55 14E	38
Tarentum	40 28N	17 15E	59
Tarentum, G. of	40 10N	17 0E	59
Tarfeh, Wady el	28 5N	31 55E	43
Tarff, Water	54 54N	4 40W	10
Targaon	17 0N	74 34E	39
Targovitsa	48 38N	30 54E	28
Tarlas	43 50N	0 50W	16
Tarichæa	32 50N	15 30E	37
Tarichew	32 45N	35 35E	37
Taricol	15 40N	73 45E	39
Tarifa	36 3N	5 36W	30
Tarija	21 57S	64 51W	53
Tarija, Rio	21 50S	63 40W	53
Tark	43 1N	47 40E	28
Tarkoan	30 38N	105 3E	40
Tarkouzangho, R.	31 0N	89 50E	39
Tarland	57 8N	2 53W	9
Tarleton	53 40N	2 51W	7
Tarlogie	57 48N	4 5W	9
Tarma	11 30S	75 24W	52
Tarmon	54 6N	10 3W	12
Tarmonbarry	53 45N	7 51W	12
Tarmor	57 5N	5 54W	9
‡ Tarn, Department of	43 47N	2 13E	16
Tarna	65 26N	15 54E	26
Tarnana	3 40S	52 22W	54
Tarnaway Castle	57 35N	3 41W	9
Tarness	58 40N	3 22W	9
Tarnocz	49 1N	19 30E	23
Tarnogora	50 18N	22 28E	23
Tarnopol	49 33N	25 42E	23
Tarnow	50 2N	21 3E	22
Tarnowitz	50 28N	18 50E	24
Taro	44 34N	9 46E	31
Taro, River	45 0N	10 12E	31
Tarouna	3 20N	125 40E	40
Tarousa	54 46N	36 51E	27
Tarousel Shetif	27 35N	30 53E	43
Tarpodizus	41 54N	27 8E	59
Tarporley	53 9N	2 41W	7
Tarpow, L.	31 25N	82 28E	39
Tarraco	41 10N	1 0E	58
Tarragona	41 8N	1 17E	29
Tarrant Crawford	50 50N	2 6W	8
Tarrapoor	25 5N	86 40E	39
Tarrapoor	19 51N	72 45E	39
Tarra, River	36 3S	143 25E	56
Tarribol	57 57N	4 7W	9
Tarring, West	50 49N	0 23W	8
Tarsatica	45 20N	14 26E	59
Tarscabheigh	57 8N	5 57W	9
Tarscien	35 50N	14 31E	32
Tarshin	57 43N	5 20W	9
Tarsus	36 58N	34 55E	36,59
Tartanedo	41 3N	1 48W	29
Tartaragh	54 28N	6 33W	12
‡ Tartary	45 0N	65 0E	35
Tartary, Channel of	48 0N	141 0E	35
Tartessus	36 45N	6 30W	58
Tarth, Water	55 43N	3 24W	10
Tartigo, River	48 40N	67 48W	46
Taruia	57 14N	6 2W	9
Tarumon	2 43N	97 55E	40
Tarves	57 22N	2 13W	9
Tarvey	57 35N	4 20W	9
Tarvisium	46 30N	13 32E	58
Tasch	46 2N	7 49E	17
Taschendorf	49 40N	10 40E	22
Tasco	18 32N	99 31W	49
Tash Kapou	39 54N	28 15E	36
Tash Kasmah	39 22N	33 51E	36
Tash Kupri	41 25N	34 25E	36,60
Ta-shan-so	36 50N	121 4E	55
Tashinny	53 36N	7 38W	12
Tashlidge	43 15N	19 24E	33
Tasjo	64 15N	16 31E	26
Tasman, *or* Blind B.	41 0S	173 20E	57
Tasman's Head	43 30S	147 24E	57
Tasman's Isle	43 17S	148 8E	57
Tasman's Peninsula	43 7S	148 0E	57
Tasoun, Cape	41 7N	37 40E	46
Tasremoot	31 20N	7 24W	44
Tassiaudon	27 28N	89 40E	39
Taswell's Isle	5 36S	176 12E	41
Tatan, River	36 50N	45 57E	36
Tatar Bazardjik	42 8N	24 22E	33
Tatar-Bounar	45 53N	29 42E	28
Tatcheou	31 12N	107 55E	40
Tatichtcheva	51 44N	54 29E	28
Tathon	49 2N	1 14W	15
Ta-ting	27 5N	105 27E	55
Tatnam, Cape	57 16N	91 20W	45-1
Ta-tong	40 16N	113 27E	55
Ta-tow-che	24 5N	120 21E	55
Ta-tow-ho	29 10N	109 10E	55
‡ Tatra, Mount	49 10N	19 26E	23
Tatrippa	25 1N	89 20E	39
Ta-tsin-ho	37 18N	117 35E	55
Tatta	24 27N	7 6W	44
Tattæa Palus	38 45N	33 20E	59
Tattah	24 53N	67 58E	36,39
Tattershall	53 6N	0 12W	7
Tattingstone	51 59N	1 2E	8
Tattubt	35 28N	6 0E	44
Tau, River	51 5N	4 6W	8
Tauary	2 28S	45 40W	54
Tauaya, River	4 20S	73 27W	52
Tauber River	49 41N	9 31E	22
Tau-chan	26 50N	107 42E	40
Taudee	32 25N	77 8E	39
Taujepour	25 45N	88 5E	39
‡ Taujika	34 20N	69 20E	38
Taulesap, Lake	11 30N	105 28E	40
Taunagh	54 6N	8 21W	12
Taunaka, Gulf of	60 0N	151 0E	35
Taunton	51 1N	3 5W	8
Taunton (Massachusetts)	41 55N	71 4W	47
Taupo, Lake	38 45S	175 50E	57
Tauranga	37 20S	176 0E	41
Tauranga Harb.	37 [illegible]	176 10E	57
‡ Taurica, Chersonesus	45 20N	34 10E	59
‡ Taurida	46 1N	34 12E	28
Taurie	27 40N	58 27E	38
Tauris	38 3N	46 15E	36
‡ Tauroa	37 13S	154 40E	57
Tauromenium	37 51N	15 18E	59
Taurunum	44 53N	20 30E	59
Taurung	57 49N	5 34W	9
Taurus, Mount	37 0N	33 50E	59
Taus	49 27N	12 52E	22

Names.	Lat.	Long.	No. of Map.
Tauste	41 58N	1 14W	29
Tauves	45 29N	2 35E	16
Tava, Aest	56 30N	8 30W	58
Tavai Poenammon, *or* Middle Isle	43 3S	171 0E	41
Tavanga	66 7N	37 49E	27
Tavannes	47 13N	7 13E	17
Tavastehus	61 0N	24 20E	27
Tavda, River	57 30N	67 0E	35
Tavendo	67 18N	22 44E	26
Taverne	46 5N	8 55E	17
Tavernes, Les	45 15N	0 44E	16
Tavernier, Cape	25 2N	80 42W	48
Taviano	39 55N	18 7E	32
Tavier	50 30N	5 28E	19
Tavignano, River	42 7N	9 34E	31
Tavinsk	54 7N	56 22E	27
Tavira	37 8N	7 37W	30
Tavistock	50 34N	4 8W	8
Tavium	39 58N	34 22E	59
Tavola, Fl.	42 30N	9 25E	59
Tavolara, Isle	40 55N	9 42E	32
Tavroosk	51 31N	30 22E	28
Tavoy	14 2N	98 24E	40
Tavoy, Isle	13 0N	98 24E	40
Tavoy Pagoda	13 38N	98 5E	40
Tavwra kira, C.	41 22S	174 54E	57
Tawe	55 5N	91 11E	24
Tawitawi Isle	5 12N	120 0E	40
Tawish	32 10N	61 56E	38
Tawny	54 37N	8 37W	12
Tawton	51 3N	3 56W	8
Tawton, North	50 48N	3 53W	8
Tawton, South	50 45N	3 53W	8
Taxall	53 48N	2 3W	8
Taxartes, Fl. (Araxes of Herodotus)	44 0N	68 0E	58
Taxel	53 19N	3 0W	7
Taxovata	37 51N	27 28N	36
Tay	46 11N	66 53W	46
Tay, Firth of	56 27N	2 50W	10
Tay, Loch	53 6N	6 16W	13
Tay, Loch	56 32N	4 8W	10
Tay, River	56 22N	3 20W	10
Tayarg	57 38N	7 28W	9
Taybe, Wadi	29 18N	33 8E	43
Tayf	21 53N	41 40E	38
Tayin, River	33 3N	46 15E	38
Taylor, River	33 20S	146 45E	56
Taylors	33 38N	91 2W	48
Taylors Town	52 15N	6 45W	13
Taylorsville	36 57N	80 27W	48
Taymouth Castle	56 36N	3 58W	10
Taynish	56 3N	5 29W	10
Taytra	58 3N	6 34W	9
Taz	30 0N	69 20E	38
Tazree	28 3N	55 1E	38
Tazwell	36 22N	83 40W	48
Tchabiar, Cape	43 33N	28 38E	33
Tchad, Lake	13 35N	15 30E	42
Tchadda, River	8 15N	8 50E	42
Tchainitza	43 28N	19 3E	33
Tchaktcher	41 27N	48 56E	28
Tchala	42 32N	43 20E	28
Tchalbasy	46 9N	38 44E	28
Tchamaral	43 43N	26 43E	33
Tchang-cha	28 0N	113 11E	40
Tchangli	37 41N	27 24E	36
Tchangshafoo	28 10N	112 40E	35
Tchangtcheou	24 22N	117 40E	40
Tchangtcheou	31 45N	119 30E	40
Tchangtchoofoo	24 45N	116 50E	35
Tchangte	28 58N	111 30E	40
Tchanoma	66 6N	38 54E	27
Tchantefoo	29 10N	110 55E	35
Tchaoking	23 5N	112 20E	40
Tchaotcheou	23 38N	116 40E	40
Tchaouzy	53 56N	31 5E	28
Tchapogirska	61 35N	106 0E	35
Tchar, River	30 40N	82 47E	39
Tcharadah	44 59N	28 20E	33
Tchardah	43 8N	22 42E	33
Tcharing, Lake	35 10N	97 10E	35
Tcharkhof	40 12N	20 45E	33
Tchashika	57 0N	45 18E	27
Tchaste, Isle	73 0N	72 30E	35
Tchatul Burgaz	41 23N	27 22E	33
Tchauska	55 45N	62 50E	35
Tchebarkoul Lakes	50 10N	61 20E	35
Tchechejiki	55 49N	34 40E	27
Tchefut	41 3N	25 32E	31
Tcheghanoi	50 55N	51 19E	28
Tchekchina	59 49N	40 43E	27
‡ Tchekiang	29 0N	119 30E	40
Tchelebi	41 43N	25 7E	33
Tchelebi	45 3N	27 12E	33
Tchelebibazar	43 46N	18 58E	33
Tche-lileou	28 58N	105 52E	40
Tchembar	53 0N	53 6E	28
Tchengel-kioy. *See* the Bosphorus			33
Tcheratcha	43 36N	22 9E	33
Tcherdyn	60 17N	56 19E	27
Tchereen	53 27N	19 4E	24
Tcherepovetz	59 3N	37 41E	27
Tcheret	44 2N	23 40E	33
Tcherikov	53 34N	31 25E	28
Tcherkask	47 11N	39 52E	28
Tcherlovska	59 12N	42 41E	27
Tchern	53 25N	36 46E	28
Tcherna	66 27N	39 56E	27
Tchernava	53 40N	39 4E	28
Tchernetz	44 28N	22 4E	33
‡ Tchernigov	51 44N	32 35E	28
Tchernigov	51 27N	31 20E	28
Tchernitza	41 11N	26 18E	33
Tchernoi Yar	47 54N	45 59E	28
Tchernowitz	48 15N	26 9E	23
Tchertanly	50 27N	48 0E	28
Tcheskaia, Gulf of	67 16N	47 0E	27
Tchesme, B.	38 30N	26 25E	36
Tchetchen, Isle	43 52N	48 18E	28
Tchetchersk	52 55N	30 55E	28
Tchi Yuen	27 3N	106 35E	40
Tchiabak	42 15N	19 27E	33
Tchiboksar	55 56N	47 20E	27
Tchichma	55 14N	54 59E	27
Tchifsi, Kleul	41 13N	22 28E	33
Tchiganeti	42 54N	25 21E	33
Tchigrin	49 4N	32 44E	28
Tchikiri, River	51 30N	128 50E	35
Tchimka	43 42N	25 24E	33
Tching-cang	24 12N	99 53E	40
Tching-hiang	27 18N	106 8E	40
Tching-kiang	25 8N	103 20E	40
Tching-tcheou	26 28N	110 26E	40
Tching-tou	30 40N	104 15E	40
Tchinngan	23 25N	106 36E	40
Tchinsk	55 30N	155 40E	35
Tchin-tchuam	42 2N	97 30E	35
Tchiprovatz	43 17N	22 53E	33
Tchirikova	43 20N	24 30E	33
Tchirkakema	64 22N	39 5E	27
Tchirkei	43 3N	46 50E	28
Tchirmen	41 58N	26 13E	33
Tchirpan	42 9N	25 25E	33
Tchistopole	55 16N	50 42E	27
Tchi-tcheou	30 28N	117 3E	40
Tchogushov	46 37N	36 32E	28
Tchol	47 5N	122 50E	35
Tcholmoujak	62 30N	35 30E	27
Tcholonesti	44 14N	25 8E	33
Tchonkinfo	29 45N	106 55E	40
Tchontori	40 30N	93 50E	35
Tchoosur	29 10N	91 15E	35
Tchorlu	41 6N	27 46E	33
Tchorum	40 29N	35 1E	36
Tchoterlek Irmak	40 20N	35 26E	36
Tchoudovo	59 7N	31 33E	27
Tchoudsk, Lake	58 34N	27 28E	27
Tchougodev	49 58N	36 44E	28
Tchouhlong	25 5N	103 0E	40
Tchoui, R.	45 30N	64 40E	35
Tchoui-tcheou	28 22N	115 17E	40
Tchoukhloha	58 28N	43 45E	27

Names.	Lat.	Long.	No. of Map.
Tchoukouv	46 26N	38 41E	36
Tchoulkovo	60 12N	[illegible]	36
Tchoulque	46 20N	137 3E	36
Tchoumay	52 2N	56 40E	36
Tchouna, River	58 20N	96 20E	36
Tchourinskoi	61 30N	125 30E	35
Tchousovsk	58 14N	57 9E	27
Tchow-mardz, L.	32 35N	92 10E	36
‡ Tchuktchi	67 0N	171 0E	36
Tchumitch	43 57N	20 46E	33
Tchu-tcheou	26 20N	119 35E	40
Tchysova, River	58 6N	56 12E	27
Tein-yuen	23 47N	113 0E	35
Teitckar-Hotun	47 30N	124 35E	35
Te Umukoura, River	39 40S	175 30E	57
Te Wai-pou-namu	45 0S	170 0E	57
Teachus, Loch	56 40N	5 53W	10
Tea-houra, or Portland I.	39 24S	177 57E	57
Tealby	53 24N	0 16W	7
Tean, Upper	52 57N	1 59W	7
Teang	57 7N	5 47W	9
Teano	41 17N	14 0E	31
Teanum	41 20N	14 0E	59
Teanum Apulum	41 48N	15 15E	59
Te-apa	38 56S	175 42E	57
Teary	24 46N	78 56E	39
Teatas	41 2N	37 30E	36
Teawa	14 20N	31 50E	42
Te-awa-iti	41 14S	174 20E	57
Tebay	54 26N	2 37W	7
Tebliee	30 11N	73 16E	39
Tebury	51 37N	2 17W	8
Tebouk	28 5N	36 5E	35
Techeu	44 39N	18 8E	33
Techo, River	29 10N	90 37W	48
Te-choo	37 30N	116 20E	35
Tecklenburg	52 13N	7 45E	21
Tecolotlan	20 10N	103 40W	49
Tecoman	18 55N	104 5W	49
Tecumseh	42 5N	84 5W	47
Tedavnet	54 17N	7 21W	12
Tedla	32 42N	5 41W	44
Tedow, Point	41 18S	172 10E	57
Teehur	23 3N	71 16E	39
Teelin Bay	54 37N	8 40W	12
Teemboo	10 10N	10 20W	42
Teenthal	46 54N	8 31E	17
Teera	33 30N	71 20E	39
Teeree	29 46N	66 43E	38
Teeree	32 2N	65 42E	38
Tees, River	54 35N	1 12W	7
Teesgaom	19 13N	75 11E	39
Teestrup	55 20N	11 52E	25
Teeth, The Two	40 23S	176 44E	57
Tees, or Tize	25 26N	60 38E	38
Tefalene	31 0N	9 52W	44
Tefalene, Cape	31 3N	9 51W	44
Teffe, or Taky of Acuna, River	3 3S	65 0W	52
Teffuh	31 33N	35 4E	37
Tegaga	29 5N	68 45E	38
Tegalka	51 24N	41 41E	28
Tegal	6 56S	109 9E	40
Tegea	37 27N	22 25E	34
Tegelen	51 20N	6 9E	18
Tegerhy	24 0N	14 45E	42
Tegern	47 40N	11 46E	22
Tegrewell	31 13N	9 44W	44
Tegua, Ao. de	32 37S	63 15W	53
Tegualema	35 15S	72 10W	53
Tegucigalpa	14 11N	87 2W	49,50
Tegueco	26 32N	109 43W	49
Teguisate	14 26N	91 48W	49
Tegulet	9 35N	39 15E	42
Teheketil, R.	41 55N	41 44E	36
Teheran	35 40N	51 22E	38
Tehercheubeh, C.	41 23N	36 50E	36
Teheroot	29 28N	57 36E	38
Tehi-ngan	28 37N	107 55E	40
Tehisheghi-Dagh	39 40N	38 45E	36
Tehol	41 8N	117 50E	35
Tehorak, R	40 55N	41 25E	36
Tehoria	37 24N	33 38E	36
Tehuacan	18 27N	97 15W	49
Tehuantepec	16 13N	94 56W	49
Tehur	30 27N	73 58E	39
Tehyantepec, Bay of	15 30N	94 30W	49
Teifi, River	52 6N	4 37W	8
Teignmouth	50 34N	3 28W	8
Teihuen	38 30N	128 50E	35
Teining	49 12N	11 28E	22
Teinitz	49 33N	12 58E	23
Teipan	17 25N	100 42W	49
Teirieh	30 39N	30 49E	43
Teiss, River	45 10N	20 21E	23
Teith, River	56 8N	3 56W	10
Teitlieh	27 19N	30 56E	43
Teix	47 38N	2 40W	15
Teixido	43 42N	7 56W	30
Tejada, Sra.	36 57N	4 7W	30
Tejam	42 50N	132 25E	35
Tejemoute	34 25N	2 48E	44
Tejend, River	36 6N	60 38E	38
‡ Tejuas	34 45N	113 0W	49
Tekax	20 9N	89 0W	50
Teke	46 58N	24 22E	23
Tekebu	40 41N	22 48E	33
Tekeri, Lake	32 0N	89 40W	32
Te-kin	23 12N	111 40E	55
Tekia, Fort	36 50N	20 45E	34
Tekmao	9 10N	105 26E	40
Tekoah	31 29N	35 13E	37
Tekouka-kora, Point	41 7S	176 10E	57
Tekua	31 30N	35 13E	37
Tekutch	45 42N	27 23E	33
Tekutz	44 21N	24 56E	33
Tel Basher	37 21N	37 50E	36
Tel Embayooth	35 54N	37 9E	36
Tel Meliah	35 17N	36 45E	36
Telav	41 56N	45 46E	28
Telchaak	21 22N	89 6W	49
Telchanka	51 53N	42 30E	28
Teleboas, R.	38 48N	41 40E	59
Teleghino	62 6N	39 41E	27
Telek, Tis	46 27N	20 1E	23
Telca	47 27N	20 19E	23
Telese	41 14N	14 30E	31
Telessad	36 33N	2 17E	44
Telethrus, M.	38 51N	23 7E	34
Teletskoe Lake	51 40N	87 10E	35
Teigt	51 59N	7 45E	21
Telibon	7 15N	99 32E	40
Tell Arad	31 20N	35 0E	37
Tell Athrib	30 29N	31 8E	60
Tell Basta	30 35N	31 25E	60
Tell el-Kady	33 15N	35 37E	37
Tell el-Kebir	30 29N	31 41E	60
Tell el-Yehûd	30 17N	31 20E	60
Tell Fakhous	30 45N	31 38E	60
Tell Hôm	32 56N	35 35E	37
Tell, Jeb.	34 40N	3 55E	44
Tell Kolzum	30 0N	32 32E	60
Tell Mait	30 59N	31 20E	60
Tellestie	45 2N	23 4E	33
Telliaguess	29 0N	9 48E	42
Tellicherry	11 50N	75 32E	39
Tellico	35 29N	84 19W	48
Tellin	50 5N	5 9E	19
Tellingsted	54 16N	9 17E	25
Tells Chap.	46 56N	8 36E	17
Telmissu	36 35N	29 5E	59
Telovo	40 55N	21 57E	33
Telsch	55 56N	22 6E	27
Telscombe	50 49N	0 1W	8
Temadraati	26 47N	5 1E	44
Temala Ft. et Pr.	15 56S	94 30E	58
Temascaltepec	19 0N	100 4W	49
Temb, River	14 10S	40 55E	42
‡ Tembia	26 30S	31 40E	44-1
Temby R.	26 3S	32 30E	44-1
Temblador, River	9 30N	62 27W	52
Tembleque	39 40N	3 33W	30
Teme, R.	52 23N	3 7W	8
Teme, R.	52 10N	2 30W	8
Temegua	35 14N	23 44E	33
* Temen	22 30N	47 10E	35
Temenos	35 14N	25 9E	33
Temerin	45 29N	19 57E	33
Temes, River	44 48N	20 44E	23
Temesa	39 9N	16 10E	59
Temesaun	34 6N	3 26W	44
Temeswar	45 45N	21 20E	28
Temijbir	45 13N	40 32E	28
Temiscamingue Lake	47 20N	79 16W	46
‡ Temiscamings	47 29N	80 0W	48
Temiscouata, Lake	47 43N	68 50W	46
Temmerup	55 50N	11 55E	25
Temnikov	54 52N	43 0E	27
Temous	39 32N	27 4E	59
Temoel, Cape	0 3S	119 26E	40
Temou, R.	37 50S	176 26E	57
‡ Tempo	39 52N	22 32E	33
Tempe, V. of	39 45N	22 25E	59
Tempelburgh	53 35N	16 13E	21
Tempio	40 52N	9 6E	32
Temple	31 33N	7 36W	41
Temple	50 31N	4 30W	8
Temple	37 45N	23 31E	34
Temple	55 48N	3 6W	10
Temple Bay	52 15N	55 50W	45
Temple Carn	54 35N	7 51W	12
Temple House	54 7N	8 32W	12
Temple Martin	52 30N	7 11W	13
Temple Sowerby	54 38N	2 37W	7
Temple Town	53 59N	6 9W	12
Templebreedy	51 48N	8 14W	13
Templederry	52 47N	8 2W	13
Templeisky	51 56N	8 18W	13
Templemichael	51 47N	8 34W	13
Templemore	52 47N	7 48W	13
Templeton	43 36N	72 6W	47
Templeton	50 55N	3 33W	8
Templetuohy	52 46N	7 42W	13
Templin	53 7N	13 16E	24
Temploux	50 29N	4 42E	19
Tempo	54 22N	7 28W	12
Tempsford	52 10N	0 19W	8
Tempyra	41 6N	25 53E	59
Temsah, Moiet. et	31 17N	34 52E	37
Temsch, Lake	30 33N	32 16E	43
‡ Temsena	33 30N	7 15W	44
Tenasep, Gebel	28 27N	32 30E	43
Tenasserim	12 3N	99 10E	40
Tenbury	52 19N	2 36W	8
Tenby	51 41N	4 40W	8
Tenda, Col de	44 10N	7 40E	31
Tendos	39 48N	26 5E	36
Tendra, Isle	46 12N	31 48E	20
Tendre, M.	46 37N	6 17E	17
Tenedos, Isle	39 50N	26 0E	59
Tenene	27 4S	63 54W	53
Tenerife (Colombia)	9 51N	74 50W	52
Teneriffe, Isle	28 20N	17 0W	42
Ten Gacem	26 9N	11 17E	44
Ten Mile Creek	34 2N	88 37W	48
Ten Yaken	30 9N	8 15E	44
Teng	32 48N	112 8E	55
Tengan	31 16N	113 30E	40
Teng-chon	37 43N	120 55E	55
Tengri Nor	31 8N	90 20E	39
Tenih il Tyre	35 20N	36 28E	36
Teniss Lake	53 25N	73 20E	35
Tenke	46 48N	21 56E	23
Tenna, River	43 16N	13 47W	31
‡ Tennessee	35 0N	86 0W	48
Tennessee, River	37 4N	88 33W	48
Tannez	36 27N	1 14E	44
Tennis	31 10N	32 11E	60
Tenos	37 31N	25 14E	34
Tenos	37 35N	25 10E	34
Tenos, Isle	37 40N	25 14E	59
Tenoxtitlan	31 22N	97 25W	49
Tenpisque, River	10 42N	85 36W	49
Tensift, or Morocco River	32 5N	9 15W	44
Tensted	51 10N	10 52E	21
Tent Melloulan	29 46N	11 0W	44
Tenterden	51 4N	0 40E	8
Tenthusa	36 18N	27 40E	50
Tentigny	49 43N	5 27E	19
Tentschbrod	49 37N	15 35E	23
Tentsmoor Pt.	56 26N	2 46W	10
Tentyra	26 7N	32 40E	59
Tenwyler	47 30N	7 34E	17
Teone-roa, or Poverty B.	38 45S	178 7E	57
Teos	38 10N	26 50E	59
Tepasto	68 4N	24 55E	27
Tepeaca	18 45N	97 45W	49
Tepeh	44 15N	25 21E	23
Tepeleni	40 18N	15 59E	33
Tepic	21 40N	104 42W	49
Tepishka Neuva	5 30S	74 29W	52
Tepoa	30 27N	112 56W	49
Teposcolula	17 18N	97 50W	49
Teposlitlan	19 36N	104 5W	49
Tequieri, River	12 46S	68 25W	52
Tequila	21 3N	103 16W	49
Ter, River	42 4N	3 11E	29
Ter Heide	51 38N	4 47E	18
Ter Schelling Isle	53 25N	5 20E	18
Tera, River	41 54N	5 46W	30
Tera-kako Penina	39 12S	178 0E	57
Teramo	42 41N	13 47E	31
Teran	43 11N	4 6W	30
Terane	30 27N	30 52E	43
Terawera, Lake	38 13S	176 33E	57
Terawera, River	38 6S	177 4E	57
Tera-witi, Cape	41 19S	174 40E	57
Teray	30 15S	66 31W	53
Terbiet	50 51N	5 45E	18
Terceira, Isle	38 50N	28 0W	1
Tercero, River	32 25S	61 0W	53
Terebes	48 35N	21 45E	23
Teredon	30 22N	47 32E	59
Tereen	34 28N	69 35E	39
Teregovaer	45 16N	22 18E	23
Terek, River	43 45N	47 50E	28
Tereki	55 43N	32 4E	27
Terena	38 38N	7 16W	30
Terenuthia	30 30N	30 49E	59
Tereny	48 10N	18 53E	23
Terera d' Oliveira	40 53N	8 38W	30
Teresa	39 9N	1 13W	29
Teresa Ft.	33 49S	53 18W	54
Teresen	10 2N	62 25W	52
Teressa	8 12N	93 30E	40
Terfoni	29 0N	34 0E	42
Tergeste	45 35N	13 45E	59
Tergoviat	44 54N	25 32E	33
Terhan	33 43N	47 16E	38
Terhappel	53 1N	5 46E	18
Terinæus, G.	38 58N	16 0E	59
Terjan, Plain of	39 43N	40 45E	36
Terlich, Loch	56 56N	4 1W	9
Termes, Les	44 59N	3 0E	16
Termini	37 58N	13 43E	32
Terminos, Lake	18 30N	91 30W	49
Termo, River	40 17N	8 21E	32
Termoli	42 1N	15 0E	31
Termonceny	54 49N	6 37W	12
Termonfeckin	53 46N	6 15W	12
Termon-maguirk	54 36N	7 3W	12
Ternate	56 37N	5 43W	10
Ternenia Bay	43 10N	143 40E	35
Terneuse	51 20N	3 50E	16
Terni	42 34N	12 36E	31
Ternofluk	42 18N	22 1E	33
Ternos	38 37N	22 10E	34
Ternova	43 57N	23 52E	33
Terodant	30 18N	8 45W	44
Terpaling	26 53N	80 16E	39
‡ Terra di Bari	40 58N	16 49E	32
‡ Terra di Lavora	41 16N	13 58E	31
‡ Terra di Otranto	40 20N	17 30E	32
Terra Nova	37 3N	14 14E	32
Terra Nová	40 56N	9 29E	32
Terracina	41 18N	13 14E	31
Terralba	39 42N	8 36E	32
Terrana, S. Maria de	37 5N	11 28E	32
Terraneh	30 27N	30 49E	60
Terraughty	55 4N	3 42W	10
Terrebois, St. Andre	47 40N	69 30W	46
‡ Terrebonne	45 50N	74 0W	46
Terregles	55 5N	3 42W	10
Terrentevo	54 34N	41 22E	27
Terrible, Mont.	47 21N	7 5E	17
Terricciola	43 33N	10 40E	31
Terrida	25 29N	29 35E	43
Terrington	54 8N	0 58W	7
Terruon	25 15N	80 56E	39
Terruwanna	17 4N	82 49E	39
Tersenik	43 43N	25 49E	33
Tersh, Mt.	42 22N	46 10E	28
Terskoi, Mountains	66 18N	38 0E	27
Terskov	59 50N	49 12E	27
Terstack	57 46N	4 32W	9
Teruel	40 25N	1 7W	29
Terwalde	52 17N	6 5E	18
Teschen	49 44N	18 39E	23
Teschendorf	53 37N	16 5E	24
Teschendorf	54 23N	13 13E	21
Tesquera	3 27S	60 14W	52
Tessara	53 33N	8 14W	12
‡ Tessin	46 12N	8 46E	17
Testigos, Isles	11 22N	63 10W	52
Tetala	17 54N	99 57W	49
Tête	15 45S	31 5E	42
Tête de Mort	43 22N	90 26W	47
Tetiouchi	54 50N	48 56E	27
Tetney	53 30N	0 2W	7
Tetraphythe	39 42N	21 10E	59
Tetrisius Prom.	43 23E	28 30W	59
Tetrova	36 44N	30 31E	36
Tetsin	29 33N	92 5E	39
Tetsworth	51 43N	1 1W	8
Tettenhall	52 36N	2 10W	8
Tettovo	41 47N	21 24E	33
Tettovo, River	41 52N	21 39E	33
Tetuan	35 35N	5 21W	44
Teuchern	51 7N	12 1E	24
Teuchira	32 32N	20 30E	59
Teufen	47 23N	9 23E	17
Teuffelen	47 4N	7 12E	17
Teulada	38 57N	8 36E	32
Teulada, Cape	38 52N	8 43E	32
Teuschnitz	50 20N	11 27E	22
Teusing	50 4N	12 59E	23
Tevego	22 54S	57 47W	53,54
Teverone, River	41 55N	12 28E	31
Teviot, River	55 20N	2 38W	10
Tevrert	34 15N	2 33W	44
Tewairau	36 0S	174 0E	57
Tewara Cape, or Bream Head	35 45S	174 37E	57
Tewkesbury	51 59N	2 9W	8
Texa, Isle	55 30N	6 9W	10
Texaman	24 51N	104 41W	49
‡ Texas	31 0W	97 30W	49
Texel, Isle	53 5N	4 47E	18
Texupan	19 11N	103 27W	40
Tey, Great	51 54N	0 43E	8
* Teyine	37 43N	39 50E	35
Teyn	49 14N	14 26E	23
Teyoa	6 0N	164 0E	1
Teza	34 6N	3 47W	44
Tezcuco	19 30N	98 50W	49
Tezerga	33 27N	2 47W	44
Tezwa	14 0N	34 56E	42
Tha	20 5N	98 50E	40
Thabkirch	46 37N	9 15E	17
Thabrasta	31 25N	26 50E	59
Thabridis	19 56N	9 5E	58
Thagora	4 45N	103 50E	58
Thala, M.	9 0N	14 0E	58
Thalaban	36 27N	40 28E	36
Thalheim	47 26N	8 4E	17
Thalith, Wady	32 41N	36 31E	37
Thaly, Eth	32 43N	36 34E	37
Thamara	31 7N	35 6E	37
Thame	51 45N	0 58W	8
Thames, River	51 30N	0 40E	8
Thames, River (Upper Canada)	42 20N	82 32W	46
Thamiathis	31 25N	31 45E	59
Thamisa Canal. See Ruins of Babylon			36
Thamna	31 54N	35 1E	37
Thamsbruck	51 12N	10 36E	21
Thana	37 26N	22 23E	34
Thanah	24 6N	77 45E	39
Thanet, Isle	51 22N	1 19E	8
Thankerton	55 37N	3 39W	10
Thann	47 48N	7 7E	15
Thann	50 37N	10 2E	22
Thanna	33 33N	74 30E	39
Thanna	30 35N	77 53E	39
Thaplam	48 0N	10 4E	22
Thapsacus	35 54N	38 53E	59
Thapsacus	35 18N	40 10E	59
Thapsus	35 38N	11 0E	59
Thasarte	33 58N	9 30E	59
Thaso, Isle	40 40N	24 40E	33
Thasos	40 45N	24 43E	59
Thatcham	51 23N	1 15W	8
Thaubate	22 50S	45 22W	54
Thaumacu	30 8N	22 22E	33
Thaungdui	24 0N	94 30E	40
Thaxted	51 57N	0 19E	8
Thayngen	47 45N	8 42E	17
The Pirate Coast	25 0N	55 15E	38
Thearne	53 49N	0 21W	7
Theasarta	30 47N	31 54E	60
Thebae	25 40N	32 38E	59
Thebae	39 22N	22 50E	59
‡ Thebaid, Desert of	25 0N	33 38E	43
‡ Thebais	26 30N	31 40E	50
‡ Thebes	25 48N	32 42E	43
Thebes	38 18N	23 19E	34
‡ Thebes	38 20N	33 16E	34
Thebes, Ruins of (Egypt)	25 42N	32 40E	43
Thebes, Sepulchres of Kings of	25 44N	32 38E	43
Thebez	32 23N	35 21E	37
Thebo	21 53N	97 58E	40
Thebunte	32 3N	15 25E	59
Theddingworth	52 28N	1 0W	8
Theddlethorpe	53 23N	0 11E	7
Theddlethorpe, Water	53 22N	0 12E	7
Theen	19 30N	99 3E	35
Theinno	22 30N	98 35E	40
Theium	39 32N	21 25E	59
Thelelia	43 3N	47 40E	59
Thelpusa	37 42N	21 53E	34
Thelwell	53 23N	2 32W	7
Thenae	34 40N	10 35E	59
Thenkashee	8 52N	77 21E	39
Thennesus	31 12N	32 10E	60
Thenon	45 8N	1 1E	16
Theodoropolis	41 11N	32 52E	59
Theodosia	45 5N	35 10E	59
Theodosia, Tr.	37 57N	15 58E	32
Theodosiopolis	39 59N	41 38E	59
Theodosiopolis	36 35N	40 10E	59
Theon Soteron, or Suchae	19 5N	37 30E	58
Thera	36 23N	25 30E	34
Thera, Isle	36 25N	25 25E	34,59
Theranda	42 2N	20 55E	59
Therapia. See the Bosphorus			33
Therasia, Isle	36 24N	25 21E	34
Theresianopel	46 6N	19 41E	23
Therma	38 49N	22 33E	34
Thermæ	37 30N	13 5E	59
Thermaic, Gulf	40 0N	22 55E	59
Thermalitsa	41 11N	26 22E	33
Thermeh, Cape	41 13N	37 0E	36
Thermesi	37 24N	23 19E	34
Thermodon, R.	41 15N	37 2E	50
Thermopetras	36 49N	24 34E	31
Thermopylæ	38 48N	22 33E	34 59
‡ Thessalia	39 28N	22 10E	33,59
Thessalonica	40 41N	22 55E	59
Thessyris, R.	43 27N	30 38E	59
Thetford	52 27N	0 44E	8
Thetford	52 23N	0 17E	8
Theu-prosopon Prom	34 19N	35 40E	59
Theux	50 33N	5 45E	19
Theydon Bois	51 40N	0 7E	8
* Theye-noye-kyed, Lake	63 40N	109 30W	45
Thibault	45 34N	5 47E	31
Thibie	48 56N	4 16E	15
Thiel	51 51N	5 26E	18
Thielt	54 0N	3 48E	19
Thiengen	47 38N	8 17E	22
Thierachern	46 46N	7 34E	17
Thierache Forest	50 1N	4 24E	19
Thiers	45 50N	3 31E	16
Thignica	36 15N	9 25E	59
Thil, Le Chat	47 32N	5 12E	15
Thilliers	49 15N	1 35E	15
Thimbleby	54 20N	1 30W	7
Thimbleby	53 12N	0 9W	7
Thimonepsis	29 7N	31 10E	59
Thingau	47 46N	10 25E	22
Thionville	49 21N	6 10E	15
Thiranoh	29 0N	74 28E	39
Thirkleby, Great	54 12N	1 16W	7
Thirlestane Castle	55 42N	2 44W	10
Thirlstane	55 25N	3 11W	10
Thirlstone	55 43N	2 41W	10
Thirlwall	55 0N	2 32W	7
Thirsk	54 14N	1 21W	7
Thirston	55 17N	1 42W	7
Thirteen Islands, The	7 40N	146 30E	35
Thirwan, R.	34 45N	45 40E	38
This	26 21N	31 46E	59
Thistle Isles	35 0S	136 8E	56
Thiva	38 18N	23 19E	34
Thiviers	45 25N	0 54E	16
Thixendale	54 4N	0 42W	7
Thmuis	31 0N	31 27E	59
Thmuis	24 43N	32 57E	59
Thoana	30 48N	35 40E	37,59
Thogara	36 10N	104 0E	59
Thola, R.	40 0N	99 20E	
Tholang	25 18N	94 10E	40
‡ Tholen	51 32N	4 6E	18
Tholen	51 31N	1 13E	18
Tholey	49 31N	6 59E	22
Thomar	39 33N	8 26W	30
Thomar	0 26S	64 22W	52
Thomas, Isle	24 50N	81 57W	48
Thomaschovatz	45 16N	20 44E	23
Thomastown	52 31N	7 8W	13
Thomastown	32 50N	84 30W	48
Thomasville	30 59N	84 4W	48
Thompson's Harbour	60 14N	78 20W	45-1
* Thompson's R.	49 0N	121 50W	45-1
Thomshill	57 36N	3 19W	9
Thomson, R.	37 30S	147 50E	56
Thone	45 51N	6 18E	21
Thonon	46 23N	6 21E	31
Thopethoray	10 22N	79 52E	39
Thorda	46 35N	23 44E	23
Thoresby, North	53 28N	0 4W	7
Thoresby, South	53 17N	0 7E	7
Thorganby	53 28N	0 11W	7
Thoricus	37 43N	24 3E	34
Thorigny	49 2N	1 0W	15
Thormanby	54 10N	1 14W	7
Thorn	51 8N	5 51E	18
Thorn	53 2N	18 34E	24
Thornaby	54 33N	1 18W	7
Thornbury	51 37N	2 32W	8
Thorndon	52 18N	1 8E	8
Thorndon Hall	51 34N	0 18E	8
Thorne	53 37N	0 58W	7
Thorner	53 51N	1 25W	7
Thorney	52 38N	0 6W	8
Thorneyburn	55 11N	2 21W	7
Thornham	52 58N	0 35E	7
Thornham	52 35N	2 9W	7
Thornhill	55 14N	3 47W	10
Thornhill	56 11N	4 7W	10
* Thornhill (Upper Canada)	43 53N	79 28W	46
Thornton	40 11N	86 31W	47
Thornton	43 56N	71 43W	47
Thornton	53 11N	0 8W	7
Thornton	55 46N	4 16W	10
Thornton	53 52N	3 1W	7
Thornton	54 14N	0 44W	7
Thornton in Lonsdale	54 9N	2 20W	7
Thornton le Fen	53 4N	0 8W	7
Thornton le Street	54 16N	1 22W	7
Thornton, Loch	55 57N	2 24W	10
Thornton's Gap	38 38N	78 13W	47
Thorout	51 4N	3 5E	19
Thorpe	51 24N	0 31W	8
Thorpe	51 51N	1 8E	8
Thorpe	52 6N	1 14W	8
Thorpe	52 14N	1 11E	8
Thorpe	53 8N	0 15E	7
Thorpe	52 11N	1 35E	8
Thorpe Arch	53 55N	1 20W	7
Thorpe Langton	52 31N	0 53W	8
Thorpe Market	52 53N	1 21E	7
Thorpe on the Hill	53 10N	0 40W	7
Thorrington	51 50N	1 2E	8
Thospites, Lacus	38 20N	41 30E	59
Thouars	46 59N	0 13W	15
Thouin, Bay	42 12S	148 25E	57
Thouin, Cape	20 35S	118 0E	41
Thoumate	24 33N	95 16E	40
Thoum	31 30N	31 40E	59
Thounza	31 45N	97 6E	40
Thousand Isles, Lake of the	44 20N	76 14W	46
‡ Thracia	42 0N	25 30E	59
Thrapston	52 24N	0 32W	8
Thraxton	51 12N	1 35W	8
Three Castle Head	51 29N	9 50W	13
Three Hummock, Isle	40 32S	145 5E	57
Three Isles	9 40N	137 30E	35
Three Kings Isle	34 5S	172 30E	41
Three Points, (Cape Gold Coast)	5 0N	2 0W	42
Three Rivers	46 23N	72 27W	46
‡ Three Rivers, District of	46 25N	72 30W	46
Threlkedl	54 37N	3 3W	7
Threshfield	54 3N	2 0W	7
Threxton	52 35N	0 46E	8
Thrimby	54 34N	2 43W	7
Thrimster	58 21N	3 7W	9
Throckington	55 6N	2 4W	7
Throckmorton	52 10N	2 1W	8
Throni	34 58N	33 50E	59
Thronium	38 46N	22 43E	34
Throwleigh	50 42N	3 52W	8
Throxenby	54 18N	0 27W	7
Thrtgiguchy	30 50N	53 24E	38
Thubber	31 58N	73 20E	39
Thueys	44 40N	4 12E	16
Thule	60 10N	1 20W	58
Thum	50 40N	12 53E	22
Thun	46 46N	7 38E	17
Thun, Isle	55 57N	10 26E	25
Thun, Lake	46 42N	7 44E	17
Thundebug, Gl.	27 10N	32 44E	43
Thunder Bay	44 56N	83 40W	47
Thunder Bay (Lake Superior)	48 22N	89 20W	47
Thunder River	45 2N	83 40W	47
Thundergav	55 39N	5 22W	10
Thunesur	29 57N	76 46E	39
Thur, River	47 36N	8 34E	17
Thura	58 29N	3 14W	9
Thuran	53 26N	20 12E	24
Thurangi	39 39S	175 18E	57
Thurgarton	52 53N	1 15E	7
Thurgarton	53 2N	0 56W	7
‡ Thurgau	47 33N	9 4E	17
Thuri	39 42N	16 23E	59
Thuri Lough	53 25N	8 51W	13
Thurlby	52 45N	0 21W	8
Thurles	52 40N	7 48W	13
Thurlestone	53 32N	1 41W	7
Thurlow, Great	52 8N	0 28E	8
Thurloxton	51 4N	3 6W	8
Thurlstone	50 16N	3 50W	8
Thurmaston	52 43N	1 5W	8
Thurnham	53 59N	2 51W	7
Thurots Bay	55 45N	6 4W	10
Thurraud	24 22N	71 35E	39
Thursby	54 51N	3 3W	7
Thurscross	54 1N	1 47W	7
Thursley	51 8N	0 42W	8
Thurso	58 35N	3 32W	9
Thurso Bay	58 35N	3 30W	9
Thurso Castle	58 34N	3 30W	9
Thurso Water	58 35N	3 32W	9
Thwaite	52 31N	1 25E	8
Thwing	54 8N	0 23W	7
Thyatira	38 50N	27 57E	36,59
Thymbrium	38 22N	31 28E	59
Thymbrius, R.	39 40N	30 22E	59
Thynias	41 50N	27 58E	59
Thyrea	37 23N	22 44E	34
Tiagar	11 44N	79 6E	39
Tiandjari Lake	68 20N	20 12E	27
Tiang	3 48N	98 40E	40
Tiaping	22 22N	107 30E	40
Tiarby	56 35N	13 0E	26
Tibaa	8 42S	37 25W	54
Tibagy River	22 33S	52 4W	54
* Tiban	36 57N	33 10E	36
Tibberton	52 48N	2 28W	8
Tibboo Borgoo	15 40N	20 0E	42
Tibee	31 3N	70 52E	38
Tiber	41 47N	12 13E	31
Tiber, River	41 45N	12 10E	59
Tiberch	57 20N	2 6W	9
Tiberias	32 48N	35 33E	37
Tibesa	35 17N	8 11E	44
‡ Tibet	31 0N	91 0E	35
‡ Tibet, Little	36 30N	76 0E	35
Tibiquari-guazu	26 50S	57 40W	53
Tibiscus	45 50N	21 5E	58
Tibiscus Fl.	45 50N	20 10E	58
Tibneh, Timnath	31 46N	34 56E	37
Tibnin	33 13N	35 24E	37
Tiboe Isle	4 2S	125 50E	40
Tibout, Jebel	26 19N	35 10E	43
Tibshelf	53 8N	1 20W	7
Tibula	41 16N	9 6E	59
Tibur	42 0N	12 48E	59
Tibur. See Envs. of Rome			31
Tiburon	18 19N	74 21W	50
Tiburon, Cape	8 40N	77 30W	50
Tiburon Isle	11 10S	143 0W	1
Tiburon Isle	29 34N	112 32W	49
Ticehurst	51 2N	0 24E	8
Tichow	54 21N	16 51E	24
Ticinum	45 15N	9 8E	59
Ticinus, River	45 25N	8 45E	59
Tickely	18 32N	84 23E	39
Tickenham	51 26N	2 45W	8
Tickhill	53 25N	1 6W	7
Ticknall	52 48N	1 29W	8
Ticonderoga	43 52N	73 22W	47
Tictoe Bay	43 45S	72 50W	51
Ticul	20 28N	89 30W	50
Tidanbuang, River	4 10S	105 42E	40
Tideswell	53 17N	1 47W	7
Tidone, River	45 7N	9 36E	31
Tidsi	31 11N	9 46W	44
Tiefena	54 21N	20 13E	24
‡ Tieh, El, Desert of	29 26N	34 0E	43
Tielbe	43 5N	4 41W	30
Tien	23 50N	106 57E	40
Tien-pak	21 32N	111 12E	55
Tien-sing	39 4N	117 10E	55
Tieplouka	55 24N	34 26E	27
Tiereborn	55 26N	8 34E	25
Tierel	31 42N	10 13E	44
Tiero	5 20S	120 17E	40
Tieroghan	53 25N	7 1W	13
Tierra del Fuego, Island	54 30S	69 20W	51
Tiesa	17 6N	98 3W	49
Tieuar, River	39 47N	5 55W	30
Tiete, or Anhemby, River	20 55S	53 21W	54
Tifesh	36 9N	7 40E	44
Tiflis	41 41N	45 16E	28
Tiflis	45 4N	39 55E	28
Tigadee	34 56N	70 1E	38
Tiger Islands	6 30S	121 30E	40
Tiger, Isle	2 0S	142 10E	41
Tiggerindumma	20 55N	14 10E	42
Tiggur	30 23N	71 52E	39
Tigrana	38 10N	48 4E	59
Tigranocerta	38 0N	41 40E	59
Tigre, Lago del	38 28S	60 32W	53
Tigre, River	25 25N	97 30W	49
Tigre, River	9 45N	62 30W	52
Tigris, River	31 0N	48 27E	36,59
Tiguanasqui	10 25S	72 40W	52
Tigy	47 47N	2 14E	15
Tih, Wady el	29 45N	31 50E	43,60
Tiham	45 56N	17 54E	23
Tihewo	6 14N	81 18E	39
Tijara	27 55N	76 50E	39
Tijuca Puerto	0 33S	47 47W	54
Tijuco, do River	19 38S	52 16W	54
Tikhvin	59 30N	33 30E	27
Tikilesti	45 7N	27 55E	31
Tikmedish	37 46N	46 55E	38
Tikvech	41 22N	22 4E	33
Tilapa	15 57N	97 10W	49
Tilburg	51 32N	5 5E	18
Tilbury Fort	51 28N	0 21E	8
Tilcar	22 35S	43 20E	42
Till, River	55 41N	2 12W	7
Tilla dou Matis, Isle	7 25N	73 50E	39
Tillenosser	57 8N	4 31W	9
Tillères	48 45N	1 5E	15
Tillicoultry	56 10N	3 42W	10
Tilliery	57 17N	2 10W	9
Tilligte	52 26N	6 59E	18
Tillquhillie Castle	57 3N	2 29W	9
Tilly	49 12N	0 36W	15
Tilly	49 10N	1 31N	15
Tillybody	56 8N	3 49W	10
Tillycairn Castle	57 12N	2 37W	9
Tillychewen	56 0N	4 36W	10
Tillydowie	56 49N	2 46W	9
Tilmus	37 58N	41 5E	36
Tilney All Saints	52 44N	0 17E	8
Tilshead	51 14N	1 56W	8
Tilsit	55 3N	21 55E	24
Tilt, Loch	56 55N	3 40W	9
Tilt, Bridge and Inn of	56 45N	3 51W	9
Tilton on the Hill	52 38N	0 54W	8
Tim, River	59 50N	79 20E	35
Timacum Major	43 38N	22 16E	59
Timacum Minor.	43 45N	22 16E	59
Timana	1 57N	75 52W	52
Timavus River	45 48N	13 30E	59
Timberland	53 7N	0 19W	7
Timbia	2 18S	76 49W	52
Timbuctoo	17 15N	0 55W	42
Timea, River	43 55N	7 10E	31
Timeski	30 29N	6 5W	44
Timi	9 30N	6 35W	42
Timinaos, River	21 10S	57 55W	53
imla	29 10N	80 6E	39
Timmering	56 10N	8 38E	25
Timmerown	23 5N	76 45E	39
Timoan	2 40N	104 15E	40
Timok	43 50N	21 47E	33
Timok, River	44 12N	22 44E	33
Timolin	52 59N	6 48W	13
Timolus Mount	38 17N	28 15E	36
Timor, Isle	9 20S	125 0E	41
Timor, Strait	8 35S	125 0E	40
Timorlaut Isle	8 0S	132 30E	41
Timourskaia, Bay	74 30N	96 0E	35
‡ Timpabachies	37 0N	112 30W	49
Tinafulme	57 52N	5 33W	9
Tinagas	20 35S	66 55W	53
Tinareh	20 55N	30 56E	42
Tinbo	11 0N	10 30W	42
Tincleton	50 43N	2 17W	8
Tind	59 52N	8 50E	26
Tind	32 50N	76 40E	39
Tindery Mt.	35 42S	149 18E	56
Tineh	31 4N	32 25E	43,60
Tineh, Ain Wady	33 13N	35 10E	37
Tinehely	52 48N	6 28W	13
Tinevelly	8 34N	77 43E	39
Ting	38 32N	115 4E	55
Tingaro	10 52N	72 55E	39
Tingelstad	60 21E	10 28E	26
Tingeran, River	4 42N	103 30E	40
Tingewick	51 59N	1 3W	8
Ting-hae	23 25N	116 48E	55
Ting-hae	26 28N	120 0E	55
Ting-hae	30 1N	122 6E	55
Tingia	75 50N	5 50W	58
Tinghganpoo	39 10N	99 45E	35
Ting-san	26 12N	106 52E	40
Tingsted	51 50N	11 54E	25
Tingstrup	56 48N	8 20E	25
Tingtcheou	25 42N	116 38E	40
Tingvold	62 50N	8 6E	26
Tingwall	60 10N	1 15W	10
Tinhosa, Isle	18 40N	110 30E	55
Tinian Isle	15 30N	145 35E	35
Tinisala Well	25 15N	11 16E	44
Tinjuelin	30 2N	6 19W	44
Tinnics	55 33N	3 0W	10
Tino	37 35N	25 10E	34
Tinogasta	28 0S	68 51W	53
Tinoso, Cape	37 33N	1 10W	29
Tinques	50 20N	2 29E	15
Tinsham	50 37N	2 10W	8
Tinskel, Lake	42 45N	73 0E	35
Tinsley	53 24N	1 25W	7
Tinta	14 19S	70 59W	52
Tintagell	50 40N	4 44W	8
Tintai	14 9S	74 10W	52
Tintamarre Isle	18 5N	63 1W	50
Tintern (Monmouth)	51 43N	2 42W	8
Tintern (Wexford)	52 13N	6 51W	13
Tintin	18 46N	66 44W	53
Tinto, River	37 11N	6 49W	30
Tintwistle	53 27N	1 58W	7
Tinwald	55 7N	3 35W	10
Tinwell	52 39N	0 31W	8
Tinzen	46 35N	9 37E	17
Tioga, River	42 9N	77 0W	46
Tiompan Head	58 19N	6 10W	9
Tioring	56 8N	8 52E	25
Tiorn, Isle	58 0N	11 40E	20
Tiorneberg, Isle	54 40N	11 16E	25
Tioulenei, Isle	44 36N	47 28E	28
Tioulnei	47 22N	50 10E	24
Tioung-king	30 40N	103 48E	55
Tiouters	59 49N	27 10E	27
Tiparogue	6 13N	72 40W	52
Tiparenos	37 14N	23 9E	34
Tipasa	36 30N	1 20E	58
Tiphsah	35 54N	38 53E	59
Tipinacho	15 30N	92 25W	49
Tipperary	52 28N	8 8W	13
Tipperary	18 15N	76 50W	50
‡ Tipperary, County	52 30N	7 54W	13
Tippermuir	56 22N	3 33W	10
Tippuna	35 10S	174 9E	57
Tipoani, R.	15 15S	68 35W	52
Tiquicio	8 45N	74 36W	52
Tiquinito, River	16 15S	55 40W	54
Tiran, Isle	27 57N	34 28E	42
Tiran, Str. of	28 0N	34 21E	43
Tirana	41 24N	19 54E	33
Tirara	46 12N	10 6E	31
Tiraspol	46 47N	29 41E	28
Tiravalur	10 44N	79 44E	39
Tireboli	41 4N	38 49E	36
Tirey, Isle	56 32N	6 52W	10
Tirgochill	45 1N	23 18E	33
Tirgsora	44 51N	26 0E	33
Tirguchina	42 40N	20 30E	33
Tiri	30 20N	78 28E	39
Tirlach	8 48N	81 12E	39
Tirlemont	50 49N	4 54E	19
Tirmez	37 5N	67 6E	38
Tirnova	43 10N	25 33E	33
Tiroa, River	37 0S	175 42E	57
Tirone, Tower	39 35N	15 52E	32
Tirpauvanum	9 48N	78 20E	39
Tirrah	32 20N	35 18E	37
Tirschenreit	49 52N	12 18E	22
Tirshiegel	52 18N	15 53E	24
Tirsi, River	39 53N	8 23E	32
Tirthapuri	31 4N	80 45E	39
Tiryanum	38 18N	52 5E	59
Tirynthus	37 36N	22 48E	34
Tis, Lake	55 35N	11 17E	21
Tisalphata	36 10N	43 10E	59
Tise	56 42N	9 8E	25
Tiseret	29 7N	9 45W	44
‡ Tisted	56 51N	8 39E	25
Tisted	56 58N	8 43E	25
Tisted East	51 5N	1 0W	8
Tisza Furea	47 38N	20 47E	23
Tiszolez	48 36N	19 51E	23
Titan, Isle	43 2N	6 29E	16
Titchbourne	51 3N	1 12W	8
Titchwell	52 58N	0 38E	7
Titiraupena	38 22S	175 34E	57
Titius, R.	43 50N	15 55E	59
Titles' all	52 47N	0 49E	8
Titmaning	48 2N	12 41E	18
Tityrus, Prom	35 41N	23 40E	59
Tium	41 35N	32 4E	59
Tivens	40 54N	0 33E	29
Tiverton	50 55N	3 28W	8
Tivetshall	52 26N	1 12E	8
Tivoli	41 59N	12 46E	31
Tizoiras	15 6S	50 43W	54
Tizoiras, River	13 20S	51 43W	54
Tizzana	43 51N	10 59E	31
Tizzano Point	41 33N	8 49E	31
Tjakelvas, Lake	66 43N	17 30E	26
Tjalikavak	42 5N	26 58E	33
Tjatak	43 0N	26 28E	33
Tlapa	17 15N	98 40W	49
Tlascala	26 32N	100 8W	49
Tlascala	19 23N	98 0W	49
Tlemsen, or Tremezen	35 4N	1 10W	44
Tlos	36 32N	29 29E	36,59
Tluste	48 50N	25 52E	23
Tmolus, Mount	38 20N	27 50E	59
Tnessness	59 16N	2 31W	9
Toan-hoa	17 0N	106 50E	40
Toan-tchuam	40 55N	129 19E	35
Toarty	12 10N	75 12E	39
Toba	51 19N	10 41E	21
Tobacco Port	36 30N	76 59W	47
Tobago Isle	11 15N	60 42W	50,52
Toban, Lake	2 5N	99 10E	40
Toballo	45 55N	8 7E	31
Tobapi	25 54S	57 18W	54
Tobarra	38 32N	1 46W	29
Tobati-guazu, R.	25 15S	57 10W	53
Tobaty	25 20S	56 50W	54
Toberdony	53 1N	8 51W	13
Tobermore	54 49N	6 42W	12
Tobermory	56 39N	6 3W	10
Tobero	54 13N	7 59W	12
Tobique, River	46 44N	67 45W	46
Tobo	31 50N	67 50E	39
Tobol	6 56N	100 56E	40
Tobol, River	58 0N	68 0E	35
‡ Tobolsk	62 0N	65 0E	35
Tobolsk	58 5N	68 10E	35
Tobo-tiones	25 9S	58 33W	53
Tocaios	16 50S	41 35W	54
Tocat	40 20N	36 46E	36
Toceo	42 10N	14 0E	3?

Names.	Lat.	Long.	No. of Map.
Toconao	23 13S	69 34W	53
Tocuvo	11 0N	69 30W	52
Tocuyo	9 15N	69 46W	52
Tocu[illegible]	10 0N	65 26W	52
Tocuyo, River	11 0N	68 30W	52
Tod, Head	58 53N	2 19W	9
Tod, Point	54 37N	1 5W	7
Toda	26 56N	76 50E	39
Todal	63 10N	8 32E	26
Todaro	36 56N	14 37E	32
Toddington	51 57N	0 31W	8
Toddington	52 0N	1 56W	8
Toddy Glass	57 46N	5 46W	9
Todi	42 48N	12 24E	31
Todmorden	53 43N	2 6W	7
Todos os Santos, Bay	12 50S	38 30W	54
Todos Santos	23 28N	110 11E	49
Todos Santos, Bay	31 47N	116 25W	49
Todos los Sanctos, Isle	30 50N	139 40E	35
Todos Santos, L.	41 27S	72 40W	53
Todston	55 3N	4 10W	10
Todtenau	51 5N	8 35E	21
Toenmalle	6 35N	81 54E	39
Tænarium Prom.	36 25N	22 27E	34
Toeplitz	50 37N	13 46E	23
Toft	53 16N	2 31W	7
Toft	52 12N	0 1W	8
Tofts, Water	52 32N	0 42E	8
Togher	53 3N	6 14W	13
Togher	53 51N	6 17W	12
Togorarin	34 10N	1 18E	44
Togouskino	52 23N	47 19E	28
Togstone	55 19N	1 36W	7
Toipahua	27 13N	107 56W	49
Toira	5 20S	35 25W	54
Tojo	21 45S	65 30W	53
Tokam	55 20N	6 20W	10
Tokang. *See* Singapore			39
Tokay	48 7N	21 24E	23
Tokkerup	54 43N	11 44E	25
* Toko-labo, Hb.	43 32S	172 46E	57
Tokomarou	38 10S	178 24E	57
Toko-toko	36 12S	174 13E	57
Tokuruk	31 7N	67 21E	38,39
Tola Cachy	24 43S	66 12W	53
Tola, Desert of	45 20N	108 0E	35
Tolapampa	20 10S	66 40W	53
Tolapampa, R.	20 30S	65 45W	53
Tolbasy	54 7N	55 58E	27
Tolcos	39 25N	23 0E	59
Toldochouil	57 12N	3 11W	9
Toldos	35 15S	69 0W	53
Toledo	19 23S	68 35W	53
Toledo	39 56N	4 0W	30
‡ Toledo	39 39N	4 10W	30
Toledo, Lake	47 45N	68 45W	46
Tolentino	43 13N	13 18E	31
Toleshunt, Major	51 44N	0 43E	8
Toletum	40 0N	4 0W	58
Tolgen	62 21N	11 56E	26
Tolhuis	52 34N	6 10E	18
Tolima	2 54N	76 33W	52
Tolima Volcano	4 45N	75 32E	52
Toljapoor	18 0N	76 6E	39
Tolkemit	54 20N	19 32E	24
Tolland	51 5N	3 17W	8
Tollcross	55 51N	4 12W	10
Tollerton	54 5N	1 13W	7
Tollesbury	51 46N	0 49E	8
Tollie	57 45N	5 35W	9
Tolm	46 23N	12 54E	31
Tolmachan	57 56N	6 49W	9
Tolna	46 25N	18 49E	23
Tolo Bay	2 15S	122 0E	40
Tolotin	57 18N	2 56W	9
Tologa, Bay	38 24S	178 21E	57
Tolohoei	47 35N	114 45E	35
* Tolol, *or* Pigeon Harbour	43 36S	173 1E	57
Tolombron	26 2S	67 1W	53
Toloor, Isle	4 35N	125 35E	35
Tolophon	38 21N	22 16E	34
Tolosa	39 28N	7 39W	30
Tolosa	43 7N	2 3W	29
Tolosa	43 40N	1 20E	58
Tolox	36 44N	4 57W	30
Tolpiji	45 48N	27 27E	33
Tolsager	55 49N	11 32E	25
Tolsta	58 13N	6 48W	9
Tolsta	58 28N	6 16W	9
Tolsta Head	58 27N	6 15W	9
Tol-trup	56 22N	9 26E	25
Tolten, River	39 6S	73 35W	53
Toltneglatou	38 20N	3 40W	9
Tolu	9 31N	75 14W	52
Toluco	19 16N	99 25W	49
Tolve	40 41N	15 58E	32
Tolzt	47 44N	11 37E	22
Tomachrochri	57 16N	3 43W	9
Tomahawk, Lake	45 25N	89 47W	47
Tomaho Mount	3 20S	125 38E	40
Tomakovka	47 48N	34 41E	28
Tomantoul	57 14N	3 25W	9
Tomaszaw	50 25N	23 31E	28
Tomatlan	19 56N	105 22W	49
Tomaya	8 8S	74 13W	52
Tomb, Isle	26 22N	55 25E	38
Tomb. River	2 30N	68 0W	52
Tomballier, Bay	29 20N	90 10W	48
Tomballier, Isle	29 5N	90 31W	48
Tombean	56 19N	3 53W	10
Tombeckbee, River	31 8N	88 6W	48
Tombo	12 38S	73 50W	52
Tomboro Volc.	8 23S	118 0E	40
Tombreak	57 27N	3 20W	9
Tombreck	56 32N	4 13W	10
Tomculans	56 40N	3 36W	9
Tomdrup	56 49N	9 16E	25
Tomdu	57 34N	3 39W	9
Tomé Isle	48 51N	3 25W	15
Tomgrany	52 54N	8 32W	13
Tomi	44 7N	28 36E	59
Tomiline	57 20N	3 56W	9
Tomina	19 20S	63 43W	53
Tominack	57 18N	3 54W	9
Tomini	0 10S	121 15E	40
Tomini Gulf	0 30S	122 0E	40
Tomintoakle	57 27N	3 26W	9
Tomkinsville	36 39N	85 34W	48
Tomlinan	57 15N	3 20W	9
Tomo	2 27N	68 3W	52
Tomo, River	5 20N	68 5W	52
Tomont Hill	55 23N	3 38W	10
Tomsk	56 40N	85 0E	35
Tona	44 17N	27 26E	39
Tonal	46 16N	10 34E	31
Tonala	16 5N	94 11W	49
Toncado	41 31N	2 13E	29
Toncoa	48 33N	134 50E	35
Tonder	54 57N	8 52E	25
Tondey	9 42N	79 0E	39
Tondja, River	41 40N	26 33E	33
Tondon Cajou	49 40N	136 0E	35
Tong	39 51N	116 40E	55
Tong	32 8N	120 22E	55
Tong	52 59N	2 18W	8
Tong Ting Lake	29 0N	112 10E	35
Tongariro	39 7S	175 40E	59
Tongataboo Isle	21 0S	175 0W	41
Tong-chang	36 24N	116 15E	55
Tong-chin	37 40N	108 56E	55
Tong-chuen	26 22N	103 22E	55
Tongelle, R.	57 54N	6 56W	9
Tongeren	52 22N	5 52E	18
Tongkiang	23 5N	113 30E	40
Tong-lan	24 24N	107 3E	55
Tongo	18 56N	96 20E	40
Tongoy	30 13S	71 25W	53
Tong-pin	36 5N	116 30E	55
Tongres	50 48N	5 26E	19
Tongtsheou	32 5N	119 0E	40
Tongtcheousn	33 20N	108 44E	40
Tongting, Lake	29 5N	113 20E	40
Tong-ting-hou	29 10N	112 20E	55
Tongue	58 27N	[illegible] 4W	9

Names.	Lat.	Long.	No. of Map.
Tongue, House	58 27N	4 27W	9
Tongue, Kyle of	58 29N	4 24W	9
Tongueland	54 52N	4 3W	10
Tongun	57 0N	3 39W	9
Tongusdale	56 59N	7 31W	9
Tonici	0 0	42 20E	58
Tonin, Cape	46 50N	141 0E	35
Tonk	26 8N	75 44E	39
Tonka	60 10N	93 45E	35
Tonkurwar	25 44N	74 40E	39
Tonnara	40 2N	9 9E	32
Tonneins	44 24N	0 18E	16
Tonnerre	47 50N	3 59E	15
Tonnin	53 56N	14 36E	24
Tonningen	54 21N	9 1E	25
‡ Tonquin	21 30N	105 40E	35
Tonquin, Gulf of	20 0N	108 0E	35
Tonsberg	59 16N	10 23E	26
Tonset	62 13N	10 40E	26
Tonzus, Fl.	42 33N	26 0E	59
Toofoa Isle	19 50S	175 8W	41
Toojk	32 16N	62 5E	38
Toolbrunup	34 22S	118 2E	57
Toolumba	30 26N	73 30E	39
Toome	54 46N	6 28W	12
Toomeoor	12 18N	77 5E	39
Toomevara	52 51N	8 1W	13
Toomp	36 10N	62 1E	39
Toon	34 9N	58 40E	38
Toongabudra, R.	16 0N	78 10E	39
Toong-koo	39 0N	117 44E	55
Toor	53 24N	7 6W	13
Tooravakaira	13 5N	76 42E	39
Toorbur	35 22N	60 23E	38
Toorbut Hyderee	35 35N	50 28E	38
‡ Toorkmania	38 40N	60 30E	38
Toorkubar	37 7N	66 32E	38
‡ Toorsheez	35 15N	58 30E	38
Toorsheez	35 18N	56 50E	38
Tooting	51 25N	0 10W	8
Toozli	35 43N	48 12E	38
Topanceim, River	3 29N	55 26W	54
Topash	30 5N	36 4W	36
Topaufalva	46 22N	23 10E	23
Topayes	25 18S	59 8W	53
Topayor, Rio	5 0S	55 40W	54
Toperna Fuosich	56 51N	4 22W	9
Tophel	30 56N	35 45E	37
Topi-topi	39 51S	175 8E	57
Toplitza	42 56N	21 23E	33
Topness	59 18N	2 24W	9
Topo, Lake	66 49N	32 10E	27
Topocalma, Port	33 56S	71 38N	53
Topolias, Lake	38 27N	23 5E	34
Topolo, *or* Turnagain, Cape	40 30S	176 43E	57
Topolya	45 50N	19 43E	23
Topool, Isle	5 35N	120 50E	40
Topooer	8 20N	81 27E	39
Toppingen	53 4N	10 7E	21
Toppesfield	51 59N	0 30E	8
Toprak Kaleh	39 38N	52 51E	36
Topsail Inlet, New	34 15N	77 47W	48
Topsail Inlet, Old	34 36N	77 9W	48
Topsham	50 42N	3 26W	8
Tor	42 27N	0 40E	29
Tor	28 10N	33 35E	43
Tor, Bay	35 8S	117 43E	57
Tor, Castle	56 52N	5 6W	9
Tor, El	28 13N	33 39E	43
Tor Head	55 11N	6 4W	12
Tor Mohams	50 2N	3 30W	8
Tor More	55 16N	8 9N	12
Tor, Mountains of	28 26N	33 35E	43
Tora, Point	34 12S	71 50W	53
Toranbeg	56 22N	6 6W	10
Toraoor	9 45N	76 20E	39
Torbane	57 11N	3 25W	9
Torbay	50 26N	3 29W	8
Torbay (Nova Scotia)	45 12N	61 18W	46
Torbel	46 12N	7 50E	17
Torcisi	37 27N	14 44E	32
Torcsa	46 50N	21 0E	23
Torcy, Grand	49 49N	1 11E	15
Tord, Kirch	55 2N	9 17E	25
Tordendorf	53 48N	12 35E	21
Tordera	41 45N	2 45E	29
Tordesillas	41 31N	5 2W	30
Tordillo, Lake	36 28S	57 25W	53
Toree	23 40N	84 48E	39
Toreech, R.	4 35N	40 38E	42
Torefors	65 56N	22 40E	26
Torello	44 58N	7 39E	31
Torenuwaddy	22 4N	78 28E	39
Torere	37 46S	177 50E	57
Torestorp	57 27N	12 8E	26
Torga	51 15N	14 53E	24
Torgau	51 33N	13 1E	24
Torget, Isle	65 30N	11 52E	26
Torgoyle, Bridge and Inn	57 12N	4 50W	9
Torgulhan	56 53N	4 36E	9
Tori	1 27N	44 29E	43
Torinbreach	57 9N	3 15W	9
Toristell Castle	55 35N	5 35W	10
Torjok	57 2N	34 52E	27
Tork	57 19N	4 9W	9
Torkan	45 35N	34 50E	28
Torkard	53 2N	1 10W	7
Torksey	53 17N	0 45W	7
Torma	58 43N	26 45E	27
Tormaid Loch	58 31N	3 41W	9
Tormaleo	43 3N	6 53W	30
Tormasle	55 46N	6 31W	10
Tormekovi	57 50N	79 0E	35
Tormes, River	41 23N	6 27W	30
Tormildonach	57 31N	3 28W	9
Tormium	10 15N	78 48E	39
Tormore	55 32N	5 21W	10
Tormore, Isle	54 46N	8 44W	12
Tornau	51 37N	12 37E	24
Tornavacus	40 21N	5 38W	30
Tornaya	46 15N	21 11E	23
‡ Tornea	68 0N	20 30E	26
Tornea	65 50N	24 10E	27
Tornea, Lake	68 19N	18 55E	26
Tornea, O.	66 15N	24 0E	27
Tornea, River	65 54N	24 12E	27
Torneafors Foundery	67 28N	22 45E	26
Tornella	42 5N	3 11E	29
Tornese, Cape	37 53N	21 8E	34
Tornese, Castle	37 53N	21 9E	34
Torni	46 47N	6 59E	17
Torning	56 17N	9 21E	25
Tornish	58 10N	6 50W	9
Tornos	41 4N	1 22W	29
‡ Toro	41 32N	5 27W	30
Toro	41 31N	9 22E	31
Toro	41 35N	5 28W	30
Toro	4 25N	76 26W	52
Toro, Isle	38 53N	8 22E	32
Toro, Lake	23 32N	65 45W	53
Torocsko	46 27N	23 28E	23
Torok	47 13N	20 30E	23
Torok Becse	45 37N	20 12E	23
Torok K. Kanisa	46 3N	20 10E	23
Toronaic, Gulf	40 0N	23 40E	59
Torone	40 0N	23 55E	59
Toronsay	56 33N	5 57W	10
Toronto	43 41N	79 25W	46
Torop	56 59N	8 30E	25
Toropetz	56 29N	31 37E	27
Toros	43 12N	24 19E	33
Torp	42 36N	16 5E	13
Torpa	57 18N	12 18E	26
Torpe	60 26N	8 57E	26
Torpe	55 1N	12 20E	25
Torphichen	55 56N	3 40W	10
Torquay	50 27N	3 29W	8
Torquemada	42 4N	4 20W	30
Torr	58 22N	2 54W	9
Torr, Lake	63 54N	13 8E	26
Torra	1 10N	44 15E	43
Torra Wady	22 42N	36 3E	37
Torralba	41 32N	2 54W	29

Names.	Lat.	Long.	No. of Map.
Torrance	51 44N	4 17W	10
Torrans	56 57N	4 13W	10
Torrao	38 20N	8 6W	30
Torrberg	64 12N	19 58E	26
Torre de Holdan	36 51N	1 50W	29
Torre, La	28 34S	62 19W	53
Torre Rossa	35 57N	14 19E	32
Torreblanca	40 15N	0 11E	29
Torrecilla	42 12N	2 36W	29
Torrejoncillo	39 57N	6 18W	30
Torremochal	40 56N	2 34W	29
Torrenate	32 16N	109 42W	49
Torrens, Isle	34 44S	138 34E	56
Torrens, River	34 51S	138 45E	56
Torrens, Lake	29 25S	138 0E	56
Torrenueva	38 43N	3 28W	30
Torres As.	29 28S	49 50W	54
Torres de Orcas	37 1N	5 44W	30
Torres, Isles	13 3S	166 51E	41
Torres, Point	40 51N	6 21E	32
Torres, Strait	10 0S	142 30E	41
Torres Vedras	39 4N	9 14W	30
Torrestro	42 55N	5 58W	30
Torri	43 10N	11 2E	31
Torriao, Mo.	13 4S	62 4W	54
Torridon, House	57 33N	5 32W	9
Torrie	57 8N	2 5W	9
Torrijos	40 1N	4 17W	30
Torrin, Isle	56 15N	6 23W	10
Torrins	57 14N	6 2W	9
Torring	55 52N	9 24E	25
Torrington	50 56N	4 8W	8
Torrington, Little	50 57N	4 7W	8
Torrisall Castle	55 39N	5 31W	10
Torrisdale	58 30N	4 17W	9
Torrisdale, Bay	58 31N	4 16W	9
Torrox	36 45N	3 59W	30
Torrubia	39 56N	2 56W	29
Torry	56 4N	3 32W	10
Torry	56 35N	2 33W	10
Torsas	56 43N	14 26E	26
Torsas	56 23N	15 58E	26
Torsken	69 20N	17 0E	26
Torsonce and Inn	55 42N	2 53W	10
Torsted	55 50N	9 45E	25
Torta	7 3S	42 20W	54
Torthorwald	55 7N	3 32W	10
Tortola	39 55N	2 14W	29
Tortola	18 24N	64 50W	50
Tortoles	41 54N	4 0W	30
Tortoli	39 55N	9 38E	32
Tortona	44 53N	8 55E	31
Tortosa	40 47N	0 32E	29
Tortosa	34 46N	35 54E	36
Tortuga	9 0N	76 17W	52
Tortuga, Isle	20 5N	72 46W	50
Tortuga, Isle	10 58N	65 22W	52
Tortugas	24 35N	82 50W	50
Torviscan	36 49N	3 19W	30
Torwood	56 4N	3 51W	10
Torwoodlee	55 37N	2 52W	10
Tory Channel	41 15S	173 18E	57
Toryne	39 20N	20 23E	59
Tory, Isle	55 16N	8 11W	12
Toseland	52 16N	0 11W	8
Tosens	47 1N	10 40E	23
Toshaum	28 52N	85 56E	39
Toshig	57 22N	5 48W	9
Toson	40 50N	86 45E	35
Toss	47 29N	8 41E	17
Toss, River	47 33N	8 33E	17
Tossa	41 43N	2 59E	29
Tost	50 27N	18 31E	24
Tostedt	53 17N	9 48E	21
Tostes	49 41N	1 1E	15
Totana	37 48N	1 40W	29
Totara, Bay and Point	43 35S	169 25E	57
Toten	60 37N	10 46E	26
Toth Varard	46 0N	22 14E	23
Totiascrach	57 35N	6 10W	9
Totma	60 7N	42 36E	27
Totness	50 26N	3 40W	8
Toto	40 25N	110 56E	55
Totonacapan	15 22N	91 32W	49
Totora	18 41S	66 1W	53
Totoral	33 45S	69 14W	53
Totrum	57 29N	6 12W	9
Totskaia	52 31N	52 41E	28
Tottaeum	40 26N	30 38E	59
Tottenham	51 35N	0 4W	8
Totternhoe	51 52N	0 34W	8
Tottington	53 37N	2 20W	7
Tottington	52 33N	0 49E	8
Tottington, Higher End	53 40N	2 18W	7
Totzallas	47 14N	23 17E	23
Tou	28 58N	105 22E	55
Touch	56 7N	3 57W	10
Tou-chan, L.	35 15N	117 3E	55
Touchy	53 15N	3 29W	10
Toucques	49 23N	0 6E	15
Toucy	47 43N	3 19E	15
Toudgi, Cape	41 7N	40 20E	36
Toudsong	28 15N	90 50E	35
Touer	40 35N	54 40E	38
Tou-fou	28 37N	105 40E	55
Tough Kirktown	57 12N	2 41W	9
Tougosternirskoi	52 3N	55 52E	28
Tougourik	44 30N	112 20E	35
Touhou, *or* Major Isle	37 16S	179 13E	57
Toujinak	57 25N	38 11E	27
Touk	26 22N	31 51E	43
Toukang basi, Isle	6 0S	4 0E	40
Toukoulan Mountains	63 40N	136 0E	35
Toukoum	56 56N	23 10E	27
Toul	48 40N	5 56E	15
Toula	54 11N	37 27E	28
‡ Toula	53 51N	37 21E	28
Toulgoram	56 4N	6 13W	10
Toulon	43 8N	5 58E	16
Toulouse	43 35N	1 26E	16
Toum	25 36S	28 16E	41
Touma	55 4N	40 11E	27
Toung	34 48N	109 52E	55
Toung-chuan	31 10N	105 1E	55
Toungouska, R.	60 30N	95 50E	35
Toungouska, R.	58 0N	93 40E	35
Toungouska, R.	65 10N	89 50E	35
Toungouskie	65 58N	116 50E	35
Toupalak, River	38 25N	68 30E	38
Tour Ghieul	38 40N	33 30E	60
Tour du Pin, La	45 33N	5 25E	16
Tour, La Blanche	45 22N	0 24E	16
‡ Touraine	47 15N	0 45E	14
Tourdieevsk	59 5N	43 52E	27
Touretsk	62 28N	50 38E	27
Touriers	45 48N	0 8E	16
Touriga, River	64 40N	98 0E	35
Tourkhal	40 20N	36 17E	36
Tourkovigla, C.	37 2N	23 1E	34
Tourlo, C.	37 45N	23 33E	34
Tournay	43 11N	0 15E	16
Tournay	50 36N	3 22E	19
Tourniquet	43 31N	0 19W	16
Tournon	45 3N	4 50E	16
Tournus	46 32N	4 56E	15
Touron	16 0N	108 0E	40
Touron Harbour	16 8N	108 15E	40
Tourouchansk	65 10N	89 5E	35
Tourouvre	48 38N	0 40E	15
Tours	47 24N	0 42E	15
Tourtchosovska	62 56N	30 27E	27
Toury	48 11N	1 56E	15
Toury, River	51 47N	4 22W	8
Tousoun-nor	35 12N	99 4E	55
Tout	34 40N	7 18E	44
Touvang	22 16N	106 20E	40
Touvet	45 22N	5 57E	16
Touw, River	33 54S	21 40W	44-1
Tou-yuen-foo	26 18N	107 50E	40
Touz Ghieul	38 45N	33 20E	36
Tousla	39 36N	26 10E	36
Tousla, Bay	39 34N	26 8E	36
Toover Berg	33 15S	20 40E	44-1
Toverberg	30 28S	25 33E	44
Toverfont	30 21S	24 54E	44

Names.	Lat.	Long.	No. of Map.
Towes	46 15N	23 30E	23
Towshell	29 44N	32 31E	41
Towan, Head	50 25N	5 5W	8
Towanda	41 44N	76 35W	47
Towar	36 45N	51 0E	38
Toward Castle	55 53N	4 58W	10
Toward Point	55 51N	4 56W	10
Towcester	52 8N	0 59W	8
Tow-chun	26 34N	100 32E	55
Tow-chun	25 47N	107 40E	55
Tordyoy	31 29N	116 24E	57
Towee	57 11N	2 56W	9
Tower Hill	41 3S	147 56E	57
Towford	55 24N	2 22W	10
To Wherra	46 33S	167 38E	57
Towie	57 20N	2 27W	9
Towiti rahi, Isle	35 29S	174 43E	57
Tow-Kinn	26 10N	107 30E	55
Town	36 52N	11 54E	32
Townhead	55 16N	3 53W	10
Townhope	53 0N	2 30W	8
Townsend Bay	43 40N	65 55W	46
Townsend, Cape	22 22S	150 48E	41
Townsend, Cape (Lake Michigan)	45 19N	86 46W	47
Towrone	35 41N	57 2E	38
Towton	53 51N	1 16W	7
Towyn	52 35N	4 4W	8
Tozer	33 16N	8 20E	44
Tracadie	45 36N	61 51W	46
Tracadie Lagoon	47 22N	64 57W	46
Tracana	48 30N	33 25E	58
Trachea	36 25N	33 20E	59
Trachea	37 32N	23 7E	34
Trachenburg	51 31N	17 2E	24
Traders Ville	42 30N	90 30W	47
Trading House	41 48N	87 42W	47
Trading Lake	45 10N	79 10W	46
Traebring	56 48N	8 37E	25
Traen, River	48 16N	14 23E	23
Traeth Bach	52 55N	4 5W	7
Trafalgar	43 31N	79 47W	46
Trafalgar, Cape	36 10N	6 1W	30
Trafalgar, Mount	35 3S	147 8E	56
Trafeya	47 27N	15 0E	23
Traffic, Mount	63 30N	130 0W	45-1
Tragacete	40 21N	1 50W	29
Tragoso	44 13N	9 32E	31
Trahan	36 4N	37 30E	36
Traheryd	56 35N	13 43E	27
Train River	46 28N	87 4W	47
Traintellbeg	58 24N	3 54W	9
Traiskirchen	47 55N	16 18E	23
Traitors Isle	1 30S	137 14E	41
Trajan	42 56N	24 50E	33
Trajanopolis	38 40N	29 58E	59
Trajanopolis	36 19N	32 18E	59
Trajanopolis	41 3N	26 3E	59
Trajan's Bridge	45 40N	22 31E	59
Trakhyli, Cape	37 43N	23 11E	34
Tralee	52 16N	9 44W	13
Tralee Bay	52 16N	9 54W	13
Tralles	37 54N	27 53E	36,59
Tramelan	47 13N	7 6E	17
Tramore	52 10N	7 9W	13
Tramore Bay	52 8N	7 10W	13
Tramore Bay	53 58N	10 2W	12
Tranbach	47 22N	7 53E	17
Tranceso	40 44N	7 25W	30
Trandberg	56 6N	10 9E	25
Tranemo	57 33N	13 23E	26
Tranen, Isle	66 26N	12 12E	26
Tranent	55 56N	2 56W	10
Trani	41 17N	16 26E	32
Tranquebar	11 5N	79 47E	27
Trankar	32 10N	78 12E	39
Tranorhovla	38 49N	21 46E	34
Trans	48 30N	1 37W	15
Transit Point	44 14N	85 5W	47
Transmrisca	44 3N	26 42E	59
‡ Transylvania	46 28N	24 18E	23
Trantenan	50 32N	15 54E	23
Trantzhagen	53 31N	10 37E	25
Tranupara	41 25N	22 8E	59
Trapa	40 49N	7 28W	30
Trapani	38 2N	12 32E	32
Trapano, Cape	34 56N	32 13E	36
Trapes	48 45N	1 59E	15
Trapesus	37 32N	21 51E	34
Trapezus	41 1N	39 43E	59
Trapsano	35 16N	25 24E	33
Traquair House	55 35N	3 5W	10
Trarbach	50 1N	7 4E	22
Trasen River	48 22N	15 44E	23
Trasimenus, Lacus	43 10N	12 8E	31,59
Traste	42 21N	18 41E	33
Trau	43 33N	16 15E	33
Traugh	55 4N	2 47W	7
Traun, Falls of	48 5N	14 0E	23
Traunstein	47 51N	12 35E	22
‡ Travancore	9 0N	77 0E	39
Travasos	41 58N	8 11W	30
Travemunde	53 57N	11 1E	21
Travers	46 56N	6 41E	17
Traverse, Grand, Isles	45 30N	86 30W	47
Traverse Isles	58 0S	27 0W	1
Travozerak	66 45N	30 37E	27
Trawbeaga Bay	55 19N	7 22W	12
Trawden	53 51N	2 7W	7
Trawenagh Bay	54 53N	8 26W	12
Trawnik	44 14N	17 42E	33
Trawsfynydd	52 54N	3 55W	7
‡ Traz os Montes	41 31N	7 10W	30
Tre Isle	19 15N	109 10E	40
Tre Ponti Tower	41 33N	12 59E	31
Tre Santi	41 23N	15 47E	31
Trebbin	52 12N	13 13E	24
Trebia, River	45 3N	9 28E	31
Trebigna	42 42N	20 6E	33
Trebigne	42 42N	18 22E	33
Trebisacche	39 52N	16 27E	32
Trebisonde	41 4N	39 43N	36
Trebnitz	51 18N	17 6E	24
Trebokhi, Port	38 46N	24 38E	34
Trebujena	36 51N	6 9W	30
Trebutchi, Lake	40 55N	19 24E	33
Trecastle	51 57N	3 30W	8
Treddin Channel	53 7N	3 6W	7
Tredington	51 56N	2 8W	8
Treemmen	52 32N	12 46E	24
Treen, River	54 28N	9 8E	25
Trefdraeth	53 13N	4 22W	7
Treffriw	53 10N	3 50W	7
Trefoil, Isle	40 44S	144 49E	57
Tregaron	52 13N	3 54W	8
Tregellac	41 40N	13 30E	30
Treglie Le	40 41N	17 15E	32
Tregoget	32 15N	7 9W	44
Tregony	50 16N	4 55W	8
Tregosse's Islets	17 45S	150 45E	41
Treguier	48 40N	3 16W	15
Tregynon	52 34N	3 18W	8
Treib	46 56N	8 36E	17
Treig Glen	56 44N	4 40W	10
Treig Loch	56 48N	4 45W	10
Treillieres	47 21N	1 38W	15
Treis	50 11N	7 19E	22
‡ Treisham	48 0N	7 50E	22
‡ Trelawney	18 25N	77 38W	50
Trelich	51 46N	2 43W	8
Trelovouni, M.	37 56N	23 4E	34
Tremadoc	52 56N	4 7W	7
Trembowla	49 19N	25 50E	23
Trementine	47 8N	0 40W	15
Tremesen, Gulf of	35 25N	1 25W	44
Tremiti, Isles	42 7N	15 29E	31
Tremp	42 7N	0 55E	29
Trempen	54 24N	21 47E	24
Trenabay	59 22N	3 3W	9
Trende Espinos	28 15S	61 25W	53
Trenkini	61 10N	68 18E	35
Trent	44 8N	77 29W	46
Trent	46 4N	11 11E	22
Trent	34 14N	10 21E	25

Names.	Lat.	Long.	No. of Map.
Trent, River	53 41N	0 41W	7
Trentham	52 59N	2 12W	7
Trenthorst	53 47N	10 35E	25
Trentino, River	42 46N	14 1E	31
Trentishoe	51 12N	3 56W	8
Trenton	43 20N	75 11W	47
Trenton	40 20N	74 40W	47
Treptow	53 41N	13 10E	24
Treptow	54 1N	15 19E	24
Trer, Ddol	52 30N	3 56W	8
Tres Barras	19 40S	46 50W	54
Tres Barras, R.	3 0S	57 18W	54
Tres Colunas, Isles	28 30S	156 0E	35
Tres Forcas, Cape	35 25N	3 0W	44
Tres Montes, Penins. de	46 20S	75 0W	51
Tres Portos	28 48S	49 20W	54
Tresbes	43 14N	2 26E	16
Tresca Isle	49 58N	6 18W	8
Treshnish Isles	56 32N	6 25W	10
Treshnish, Point	56 30N	6 20W	10
Tresmeer	50 40N	4 27W	8
Tresta Bay	60 36N	0 52W	10
Tresviatal	57 20N	46 1E	27
Tretower	51 53N	3 8W	8
Treuenbriezen	52 5N	12 57E	21
Trevenna	50 40N	4 44W	8
Treves	49 46N	6 39E	22
Trevi	41 54N	13 12E	31
Treivalehmal	53 16N	4 25W	7
Treviglio	45 30N	9 37E	31
‡ Trevignano	45 47N	12 19E	31
Treviot, River	28 1S	152 42E	56
Treviso	45 40N	12 13E	31
Trevose Head	50 33N	5 1W	8
Trevoux	45 55N	4 46E	16
Treya	54 31N	9 16E	25
Treyford	50 58N	0 50W	8
Trezzo	45 25N	9 31E	31
Tri Sinara, Mt.	39 13N	21 37E	34
Triagons	48 52N	3 40W	15
Trial, Bay	30 50S	153 0E	56
Trialevale, Loch	58 7N	6 37W	9
Triali	39 34N	19 40E	34
Triana	34 7S	70 39W	53
Triangeros	41 51N	4 37W	30
Triangle, The	20 50N	92 14W	49
Tria[illegible] Isle	3 0S	117 50E	40
Tribulation, Cape	15 40S	145 24E	41
Tricherie	46 47N	0 28E	15
Trichinopoly	10 45N	78 50E	39
‡ Trichonia	38 40N	21 31E	34
Trichonium	38 36N	21 36E	34
Trichoor	10 28N	76 13E	39
Trichoowapayroor	10 31N	76 16E	39
Tricowille	7 3N	82 0E	39
Tridentum	46 5N	11 7E	59
Triel	48 59N	2 1E	15
Trient, River	46 8N	7 4E	17
Trieris	34 22N	35 45E	50
Trieron, Prom.	32 30N	15 5E	59
‡ Trieste	45 37N	14 25E	23
Trieste	45 37N	13 49E	23
Trieste, Gulf of	45 37N	13 36E	23
Trieste, Gulf of	10 35N	68 5W	52
Trigarden	38 21N	21 18E	34
Trigl	43 38N	16 45E	23
Trigno, River	42 5N	14 40E	31
Trigomano	38 20N	22 35E	34
Trigueros	37 22N	6 43W	30
Trikala	39 30N	21 48E	33
Trikala	39 2N	22 32E	34
Trikala	37 56N	22 27E	34
Trikeri	39 6N	23 5E	34
Trikeri, Channel of	38 54N	22 56E	34
Trikeria	37 15N	23 18E	34
Trikotsopa	36 58N	22 12E	34
Tril	36 25S	69 8W	53
Trilcucum, Prom.	43 40N	7 56W	58
Trillick	54 27N	7 29W	12
Trilport	48 57N	2 56E	15
Trim	53 34N	6 45W	12
Trim, Cape	56 51N	5 5W	10
Trimamium	43 50N	26 3E	59
Trimbuck	19 52N	73 35E	39
Trimdon	54 43N	1 26W	7
Trimlies	51 58N	1 18E	8
Trimmingham	52 52N	1 26E	7
Trina	34 35N	86 58W	48
Trinadad (Cuba)	21 41N	80 5W	50
Trinadad (Guatimala)	42 10N	85 3W	49
Trinamadan	54 44N	7 15W	12
Trinconialee	8 22N	81 34E	39
Trindelen, Point	54 33N	11 58E	25
Tring	51 48N	0 40W	8
Trinidad	31 0N	95 28W	40
Trinidad	10 30N	61 25W	52
Trinidad	26 5S	55 43W	54
Trinidad	14 37S	64 26W	52
Trinidad Bay	40 57N	124 0W	49
Trinidad Isle	20 10S	27 20W	1
Trinidad Mine	28 8N	108 45W	49
Trinidad, Gulf of (Patagonia)	49 15S	75 40W	51
Trinidad de Pampas	14 50S	65 50W	52
Trinidad, Real de la	29 23N	106 41W	49
Trinidad, River	29 40N	95 3W	49
Trinidad River, (Ism. of Panama)	9 0N	80 0E	50
Trinitie, La	14 44N	60 58W	50
Trinity	41 48N	20 50E	33
Trinity (Jersey)	49 16N	2 5W	15
Trino	45 12N	8 15E	31
Trinomalle	12 15N	79 15E	39
Trintinhull	50 59N	2 41W	8
Triomalle	12 16N	79 9E	39
Trionto, Point	39 35N	16 52E	32
Trios	36 59N	25 16E	34
Triou	46 57N	0 5E	15
Tripassore	13 8N	79 58E	37
Tripetty	13 40N	79 32E	39
Tripatoor	12 30N	78 38E	39
‡ Triphylia	37 20N	21 48E	34
Triphylia	40 10N	20 59E	59
‡ Tripoli	32 0N	15 0E	44
Tripoli	32 52N	13 14E	44
Tripoli	18 26N	77 19W	50
Tripoli Vecchi	32 47N	12 28E	44
Tripolis	38 0N	29 3E	36,59
Tripolis	41 0N	38 50E	59
Tripolis	34 26N	35 50E	36,59
Tripolis	37 31N	22 25E	34
Tripolitza	37 31N	22 25E	34
Tripothaamos	37 33N	25 12E	34
Trissa	43 31N	28 34E	59
Trissil	61 16N	12 12E	26
Trissonia	38 22N	22 5E	34
Tristam, Pta. de	31 52N	17 11W	42
Tristan d'Acunha, Isle	37 0S	12 40W	1
Tritchindoor	8 29N	78 12E	39
Triteau	53 30N	10 26E	25
Tritlington	55 13N	1 41W	7
Tritaea	38 2N	21 50E	34
Triton, River	34 0N	10 0E	59
Tritonis Palus	33 46N	9 12E	59
Triugany	5 20N	103 5E	40
Trivandrum	8 21N	77 5E	39
Trivento	41 46N	14 31E	31
Trivernum	41 35N	13 10E	59
Troarn	40 12N	0 11W	15
Troas	39 45N	26 25E	60
Trobriands	8 4S	151 0E	41
Trochtelfingen	48 19N	9 14E	22
Trodda, Isle	57 42N	6 19W	9
Troedyraur	52 8N	4 25W	8
Trœzen	37 20N	23 21E	34
Trogen	47 20N	9 28E	17
Troglus, Lacus	37 20N	22 10E	59
Troglodytæ	28 0N	34 34E	59
Trogyllium, Prom.	37 40N	27 5E	60
Trois Pistolles	48 1N	69 8W	46

Names.	Lat.	Long.	No. of Map.
Troitsk	54 11N	43 30E	28
Troitsk	58 19N	47 49E	27
Troitskoi	56 15N	36 4E	27
Troja	41 19N	15 12E	31
Troja	39 55N	31 18E	60
Troja	24 39N	64 29W	50
Troja	39 53N	26 18E	59
Troja, Cape	42 49N	10 46E	31
Troldtoft	56 16N	8 25E	25
Trolhatta, Falls of	58 25N	12 0E	26
Trolomarig, Loch	57 54N	6 36W	9
Tromer Bay	54 28N	12 32E	24
Trommoe	58 28N	8 48E	26
Tromsoe	69 30N	19 18E	26
Tronas	68 50N	16 0E	26
Trond, St.	50 50N	5 10E	19
Trons	46 45N	8 59E	17
Truns	46 45N	8 56E	17
Tronto	42 40N	13 41E	31
Tronto, River	42 50N	13 56E	31
Trool, Loch	55 4N	4 28W	10
Troon	55 33N	4 39W	10
Tropea	38 41N	15 56E	32
Troppau	49 56N	17 55E	23
Troquer	55 4N	3 36W	10
Troquhain	55 6N	4 6W	10
Trosa	58 57N	17 30E	26
Trosachs	56 14N	4 23W	10
Trosachs Inn	56 14N	4 27W	10
Trosmi	45 10N	28 10E	59
Trostan	55 3N	6 9W	12
Troston	52 20N	0 47E	8
Trotteschiff	51 19N	0 21E	8
Trotton	51 0N	0 48W	8
Trou	19 32N	71 55W	50
Troue, Point	14 15S	50 15E	42
Troughend	55 13N	2 13W	7
Troum, Glen	56 57N	4 15W	9
Troup	57 42N	2 17W	9
Troup Head	57 42N	2 18W	9
Trouskaia	54 20N	6 55E	28
Trout, Lake	46 6N	78 30W	46
Troutac	6 32N	99 42E	40
Troutbeck	54 25N	2 57W	7
Trowbridge	51 20N	2 10W	8
Trowell	52 57N	1 15W	7
Trowse Newton	52 37N	1 18E	8
Troy	36 19N	89 19W	48
Troy	54 24N	7 39W	12
Troy, Plains of	39 53N	26 15E	36
Troy (Ohio)	40 1N	84 13W	47
Troyes	48 17N	4 5E	15
Troyon	49 0N	5 31E	51
Truami	16 0N	25 25E	42
Trub	46 57N	7 51E	17
Trubtchevsk	52 32N	33 52E	28
Truigh	52 44N	8 38W	13
Trumpington	52 10N	0 6E	8
Trumry	52 50N	7 25W	13
Trumsoary	57 [illegible]	7 11W	9
Trun	48 50N	0 0E	15
Truns	54 14N	19 32E	24
Trupia	38 18N	22 15E	34
Truro	50 16N	5 3W	8
Truro (Nova Scotia)	45 20N	63 25W	46
Trusthorpe	53 20N	0 16E	7
Trutru	31 22S	18 30E	44-1
Truxillo	39 23N	5 46W	10
Truxillo	15 55N	85 57W	49
Truxillo	9 2N	70 21W	52
Truxillo	8 3S	79 4W	52
Tryggevelde	55 20N	12 13E	25
Tryon	46 17N	63 38W	46
Trzemeszna	52 33N	17 48E	24
Tsaigan-tcholou	43 50N	114 25E	35
Tsampoo	29 30N	90 0E	35
Tsang	38 20N	116 50E	55
Tsao	35 25N	115 30E	55
Tsarevs	59 30N	44 21E	27
Tsarevokokchaisk	56 26N	48 9E	27
Tsarevosant-choursk	56 43N	47 21E	27
Tsaritsunsk	44 53N	40 46E	28
Tsatorgang	29 15N	79 42E	55
Tsatsak	43 24N	20 22E	33
Tschakathurm	46 24N	16 28E	23
Tschapina	46 41N	9 24E	17
Tschasovsk	61 37N	50 41E	27
Tschierf	46 37N	10 19E	17
Tschikman	59 27N	57 49E	27
Tschintalas, Lake	48 30N	95 0E	35
Tsebid	32 12N	0 4W	44
Tsebsislarab	37 11N	39 35E	36
Tserel	53 0N	21 52E	27
Tseria	38 43N	23 48E	34
Tseyanghien	32 35N	108 45E	35
Tshaltigahi	37 40N	30 29E	36
Tsi	34 29N	115 3E	55
Tsin	36 44N	112 42E	55
Tsin	34 30N	105 45E	55
Tsinan	36 45N	117 10E	55
Tsinanfoo	36 40N	116 55E	55
Tsinfouy, Isle	19 18N	106 20E	40
Tsing-hae-wei	36 56N	122 18E	55
Tsin-ling	33 40N	108 30E	55
Tsintzina	37 10N	22 38E	34
Tsiplana	37 37N	22 31E	34
Tsongpanhua	32 25N	103 30E	55
Tsorpi	41 15N	45 7E	36
Tsouka	34 47N	23 28E	34
Tsoukala	38 8N	21 42E	34
Tsu-choo	36 30N	114 30E	55
Tsuen	26 2N	111 32E	40
Tsumureri, Lake	32 55N	78 20E	39
Tsung-ming, Isle	31 40N	121 12E	40,55
Tsunhifoo	27 50N	106 50E	35
Tsuny	27 35N	107 8E	40
Tsylemakoi	65 6N	50 25E	27
Tsylma, River	65 10N	52 30E	27
Tsyvilsk	55 42N	47 34E	27
Tua, Loch	56 32N	6 11W	10
Tua, Loch	58 17N	6 18W	9
Tuam	53 31N	8 50W	13
Tuary	58 8N	3 55W	9
‡ Tuat, *or* Twat	27 35N	3 0E	44
Tuat, Oasis of	26 50N	1 10E	44
Tubactis	32 20N	15 0E	59
Tubæ Prom.	10 30N	51 0E	58
Tubakat Fuhil	32 30N	35 40E	37
Tuban	7 8S	112 10E	40
Tubarao	5 2S	36 28W	54
Tubariyeh	32 48N	35 33E	37
Tubariyeh, Bay	32 50N	30 36E	37
Tubas	32 23N	35 21E	37
Tubbercurry	54 3N	8 40W	12
Tubberscnavan	54 10N	8 27W	12
Tubbrid	53 45N	7 12W	12
Tubbrit	52 19N	9 46W	12
‡ Tubbus	33 40N	57 40E	38
Tubbus	33 55N	57 37E	38
Tubeldi	11 30N	27 0E	42
Tuberathi, River	40 49N	19 27E	33
Tubingen	48 32N	9 5E	22
Tuboc	7 42N	124 12E	40
Tuburbo	36 50N	9 30E	44
Tuburbo Minus	36 32N	10 22E	58
Tuburbum Minus	36 46N	9 42E	58
Tubutama	32 8N	110 48W	49
Tucaber	36 30N	9 40E	44
Tucahunos, River	5 15S	49 29W	54
Tucapel	36 25S	71 0W	53
Tucapel Volcano	37 0S	70 0W	53
Tucca Terebinthina	35 35N	9 0E	58
Tuchan	42 54N	2 46E	16
Tuche, River	14 0S	68 28W	52
Tuchel	53 36N	17 47E	24
Tuckersville	31 29N	81 52W	48
Tuckerton	39 38N	74 20W	47
Tuckmill	55 26N	5 2W	10
Tuckouhatchie	32 12N	85 40W	48
‡ Tucuman	26 50S	64 6W	53
Tucuman	26 58S	64 35W	53
Tucuman	26 57S	65 2W	53
Tudall	54 39N	9 21E	25
Tudela	42 6N	1 29W	29
Tudela de Douro	41 37N	4 54W	29

Names.	Lat.	Long.	No. of Map.
Tuder	43 56N	12 25E	59
Tuiligearrigh	57 30N	6 15W	9
Tudes	55 49N	11 36E	25
Tudual, S. Isles	52 49N	4 26W	8
Tuefel's Bruck, *or* Devil's Bridge	46 39N	8 37E	17
Tuejar	39 50N	1 2W	30
Tuela, River	41 17N	7 22W	30
Tufileh	30 58N	35 45E	37
Tufton	51 12N	1 21W	8
Tugby	52 33N	0 52W	8
Tugeer Mahomed's Ft.	36 12N	64 56E	36
Tuggerah Lakes	33 20S	151 30E	56
Tuggurt	30 20N	5 40E	43
Tuguoy, Bay	59 16N	2 56W	9
Tugurt	32 45N	5 45E	44
Tuil	51 40N	5 13E	18
Tuille, La	45 42N	6 55E	31
Tujent	42 14N	1 20E	29
Tukeea	26 55N	80 18E	39
Tukhte Soliman	31 28N	69 12E	39
Tukht-i-Suleiman	36 40N	47 0E	36
Tukrair	31 43N	34 39E	37
Tula	19 56N	90 17W	49
Tula, River	22 8N	97 57W	49
Tulbagh	33 12S	19 9E	44-1
Tulcan	0 53N	77 49W	52
Tule	23 3N	105 20W	49
Tulgah	34 24N	4 35E	44
Tull	20 6N	60 10E	38,39
Tull-i. Kuman	32 24N	63 25E	38
Tulla, Loch	56 30N	4 41W	10
Tullaghan	54 28N	8 20W	12
Tullamore	53 17N	7 26W	13
Tulle	45 16N	1 43E	16
Tulliallan	56 5N	3 41W	10
Tullibardine, Cape	56 18N	3 46W	10
Tullibelton	56 29N	3 33W	10
Tullich	57 5N	3 2W	9
Tullich	56 32N	4 8W	10
Tullich	57 15N	4 2W	9
Tullichroam	56 57N	4 20W	9
Tulligaum	18 37N	73 48E	39
Tullins	45 17N	5 29E	16
Tulloch	58 7N	4 32W	9
Tulloch	57 36N	4 26W	9
Tulloch	56 52N	4 47W	9
Tulloch	57 5N	3 2W	9
Tullochgribon	57 20N	3 44W	9
Tullogh	52 52N	6 45W	13
Tulloghane, Bay	54 4N	9 52W	12
Tulloghmelan	52 18N	7 46W	13
Tullow	52 40N	6 44W	13
Tullowhorn	54 55N	3 35W	10
Tullstorp	55 25N	13 21W	26
Tulluck	14 28N	76 45E	39
Tullybrake	57 16N	2 37W	9
Tullycorbet	54 11N	6 53W	12
Tullygorum	57 18N	3 45W	9
Tullyheron	54 14N	6 27W	12
Tullyhog	54 37N	6 43W	12
Tullynessle	57 16N	2 46W	9
Tullyroan	52 39N	7 25W	13
Tulnee	19 54N	76 34E	39
Tulogee, River	30 10N	84 35W	48
Tulorichan	56 41N	6 29W	10
Tulsk	53 46N	8 13W	12
Tultcha	45 11N	28 54E	33
Tumaco, Isle	1 48N	78 47W	52
Tumogumes	17 6N	121 22E	40
Tumbach	49 42N	11 20E	22
Tumberhully	13 6N	76 10E	39
Tumbes	3 21S	80 1W	52
Tumel, Loch	56 41N	3 54W	10
Tumerao, River. *See* Singapore			39
Tumeremo	7 25N	61 19W	52
Tumerke	13 0N	25 10E	43
Tumiboo	28 9N	68 3E	36
Tumillin	31 46N	7 40W	44
Tumipasa	12 46S	68 0W	52
Tummel Br. Inn	56 42N	4 1W	10
Tummel River	56 41N	4 5W	10
Tummo	24 15N	94 36E	40
Tumour	27 24N	83 21E	39
Tun, Isle	52 7N	6 30W	13
Tuna	25 20N	34 40E	43
Tuna	62 17N	17 4E	26
Tunaig	57 57N	4 48W	9
Tunantins	2 48S	68 0W	52
Tunas	20 40N	76 55W	50
Tunbridge	51 12N	0 15E	8
Tunbridge Wells	51 7N	0 13E	8
Tunes	36 48N	10 5W	59
Tunevina, River	4 59S	56 52W	54
Tungee	24 20N	72 6E	39
Tung-shan-ying, Bay	23 45N	117 40E	55
Tungurgee	16 10N	76 7E	39
§ Tungusi	58 30N / 68 20N / 62 30N	122 0E / 114 0E / 108 0E	35
Tung-yai	12 10N	103 5E	40
‡ Tunis	34 0N	9 15E	44
Tunis	36 42N	10 0E	44
Tunis, Gulf of	37 5N	10 25E	44
Tunja	5 28N	73 48W	52
Tunkhan	41 30N	75 56W	47
Tunkovitchi	53 9N	26 52E	28
Tunor	31 48S	151 9E	56
Tunstall	52 8N	1 25E	8
Tunstall	51 19N	0 43E	8
Tunstead	52 46N	1 24E	8
Tunuyan, River	33 42S	67 8W	53
Tunuz	38 57N	36 35E	36
Tuparro, River	5 15N	68 10W	52
Tuphium	25 33N	32 32E	59
Tupilco	18 12N	93 20W	49
Tupinambaramas, Isle	3 10S	57 10W	54
Tupinambaramas, River	2 47S	56 12W	54
Tupiza	21 10S	65 19W	53
Tuppee	33 12N	71 38E	38
Tupsley	52 3N	2 40W	8
Tupungato, M.	33 20S	69 51W	53
Tuque, La	47 19N	73 0W	46
Tur Khormali	35 3N	45 20E	38
Tura, River	57 0N	66 40E	35
Turag	29 46N	31 32E	43
Turanga	38 44S	177 57E	57
Turanna	23 16N	76 5E	39
Turbela	34 57N	65 25E	38
Turbenthal	47 27N	8 49E	17
Turco	20 34S	68 50W	53
Turco, M.	37 35N	25 10E	34
‡ Turcomans	43 45N	55 0E	35
Turee	31 56S	149 51E	56
Turechee	27 15S	23 7E	44-1
Tur-el, Isle	32 42N	35 25E	37
Turfa, Jeb. el	28 4N	34 5E	60
Turfadown	56 59N	4 24W	9
Turfan	42 10N	83 45E	35
Turff Rivers	57 5N	4 37W	9
Turga	22 30N	84 46E	39
Turgai, River	47 55N	61 30E	35
Turgye	46 59N	17 7E	23
Turiassu, River	1 28S	45 8W	54
Turicum	47 26N	8 32E	59
Turienzo	42 27N	6 28W	30
Turin	45 4N	7 41E	31
Turin	56 40N	2 42W	10
Turin, River	33 9S	149 50E	56
Turit, Lake	56 26N	3 54W	10
Turk, Br. of	56 14N	4 19W	10
Turka	49 8N	23 3E	23
‡ Turkestan	38 30N	65 0E	35
Turkestan	44 20N	65 40E	35
‡ Turkey in Asia	38 0N	36 0E	36
‡ Turkey in Europe	42 30N	23 0E	33
Turkey, River	42 30N	90 52W	47
Turkey, Town	34 2N	65 57W	48
Turkeysir	21 20N	73 5E	39
‡ Turkomania	40 0N	60 0E	35
Turk's Island Passage	21 30N	70 50W	50
Turk's Isles	21 25N	70 43W	50
Turktoun	52 19N	7 17W	13
Turlagher	52 25N	7 3W	13
Turlough	53 53N	9 2W	12
Turn	50 19N	4 17E	19
Turna	43 48N	24 48E	33
Turnberry Castle	55 20N	4 48W	10
Turneff	17 18N	87 48W	49
Turnerhall	57 24N	2 6W	9
Turners Piddle	50 44N	2 14W	8
Turnhout	51 19N	4 55E	19
Turnova	39 44N	22 22E	33
Turon, Cape	16 0N	108 25E	35
Turr	26 9N	70 5E	39
Turriff	57 32N	2 28W	9
Turrin	53 12N	2 45W	7
Turris Hannibalis	35 20N	11 5E	59
Turris Lobisonis	40 50N	8 20E	59
Turris Stratonis	32 33N	34 55E	37
Turrykaira	13 42N	75 50E	39
Tursi	40 11N	16 18E	32
Turtabil Kieni	37 20N	36 15E	36
Turtle Isles	5 40S	197 30E	41
Turtle, Lakes	46 30N	79 16W	46
Turtle, River	47 21N	94 30W	47
Turtman	46 17N	7 41E	17
Turton	53 37N	2 27W	7
Turturano	40 32N	18 2E	32
Turtukai	44 4N	26 42E	33
Turtzburg Pass	45 27N	25 15E	33
Turuchipa	20 30S	66 40W	53
Turves	43 24N	5 56E	16
Turvey	52 9N	0 37W	8
Turvo, River	11 40S	58 55W	54
Tury	1 12S	44 56W	54
Turyassu, Bay	1 18S	45 8W	54
Tusca, River	36 55N	8 46E	59
Tuscaloosa	33 9N	87 43W	48
‡ Tuscany	43 17N	11 27E	31
Tuscar Rock Light House	52 11N	6 12W	13
Tusculum. *See* Envs. of Rome			31
Tuseil	32 52N	35 57E	37
Tuseutta, Creek	35 20S	147 34E	56
Tushelaw	55 26N	3 9W	10
Tusilio	41 55N	14 34E	31
Tusima	26 32N	126 55E	56
Tusis	46 42N	9 26E	17
Tusket Isles	43 40N	66 5W	46
Tusla, Cape	43 57N	28 45E	33
Tuslund	55 13N	9 6E	25
Tuspan	20 53N	97 14W	49
Tustepec	17 45N	95 53W	40
Tustrup	55 39N	8 36E	25
Tuticorin	8 47N	78 10E	39
Tutoya	2 38S	42 7W	54
Tutt	26 45N	68 5E	38
Tuttlingen	48 0N	8 45E	22
Tutton Ashfield	53 7N	1 15W	7
Tutukaka Harbour	35 35S	174 30E	57
Tuturi, Isle	1 3N	50 0W	54
Tututepeque	16 7N	97 47W	49
Tutz	53 12N	16 9E	24
Tuxford	53 13N	0 55W	7
Tuxtla	18 13N	95 10W	49
Tuxtla Volcano	18 22N	95 0W	40
Tuy	42 3N	8 36W	30
Tuy, River	10 21N	66 3W	52
Tuya, River	36 20S	56 47W	53
Tuyyallen	53 45N	6 25W	12
Tuz Khormali	34 54N	44 35E	30
Tuzla	44 35N	18 35E	33
Tved	56 [illegible]	10 10E	25
Tvede	56 14N	8 6E	26
Tvenstrup	56 0N	10 9E	25
Tver	56 51N	35 43E	27
Tverdosm	49 16N	19 29E	23
Tvilum	56 15N	9 41E	25
Tvregad	55 53N	9 10E	25
Twame	47 6N	7 9E	17
Twan	33 24N	46 24E	36
Tweed, River	55 46N	2 0W	10
Tweed, River (N. S. Wales)	28 5S	153 30E	41,56
Tweedmouth	55 46N	2 1W	7
Tweedshaws	55 25N	3 31W	10
Tweedsmuir	55 31N	3 27W	10
Twello	52 14N	6 5E	18
Twelve Pins (Galway)	53 30N	9 48W	12
Twemtow	53 13N	2 19W	7
Twickenham	51 26N	0 20W	8
Twill Bay	35 35N	6 23E	44
Twinholm	54 52N	4 5W	10
‡ Twiss	31 17S	115 54E	57
Twistringen	52 47N	8 38E	21
Twiverton	51 22N	2 21W	8
Twizel Castle	55 41N	2 10W	7
Two Islands, The	6 30S	145 20E	35
Two Mile Burros	52 40N	7 42W	13
Two Mile Water	52 57N	6 3W	13
‡ Two Mountains	55 40N	74 20W	46
Two Waters, N. River	39 50N	91 19W	47
Twofold Bay	37 4S	150 5E	41,56
Twrakina	40 0S	175 8E	57
Twrya	21 21N	81 36E	39
Twycross	52 39N	1 30W	8
Twyford	51 32N	0 17W	8
Twyford	52 40N	0 55W	8
Twyford	51 28N	0 52W	8
Twyzel	53 14N	6 5E	18
Tyana	37 52N	34 40E	59
Tyba	35 56N	2 25E	44
Tydd	52 44N	0 7E	8
Tydor	61 50N	50 3E	27
Tyeberg	55 21N	11 49E	25
Ty-go-shan	29 50N	121 56E	55
Tyh, Jebel	29 10N	33 33E	37
Tylos, Isle	26 0N	50 35E	59
Tynagh	53 10N	8 22W	13
Tynan	54 19N	6 48W	12
Tyndarei Scopuli	31 33N	26 20E	59
Tyndaris	38 5N	15 2E	59
Tyne, River	55 0N	1 25W	7
Tyne, River	56 0N	2 38W	10
Tynemouth	55 1N	1 27W	7
Tyningham	56 0N	2 36W	10
Tynnoe	49 1N	26 45E	28
Tynron	55 14N	3 54W	10
Tyoan	23 0N	120 20E	40
Tyow, Isle	28 15N	121 15E	55
Typinsan, Isle	25 35N	124 55E	40
Ty-poung, Bay	22 40N	114 45E	55
Tyras	46 20N	30 1E	59
Tyre	33 18N	35 12E	37
Tyrel's Pass	53 23N	7 20W	13
Tyria	38 7N	27 44E	36
Tyrie	57 39N	2 8W	9
Tyrnau	48 22N	17 36E	23
‡ Tyrol	46 44N	11 14E	23
‡ Tyrone	54 37N	7 0W	12
Tyrrhenian Sea	40 40N	11 50E	59
Tyrus	33 22N	35 12E	59
Tys Fiord	68 10N	16 0E	26
Ty-sami	22 48N	115 26E	55
Tysdrus	35 20N	10 37E	59
Ty-seak	22 50N	115 50E	55
Tysil	36 47N	22 46E	34
Ty-tao	35 25N	104 0E	55
Tytherley	51 4N	1 36W	8
Tyvera	32 41N	63 34E	38
Tza, River	30 23N	94 44E	39
Tzagliak	41 4N	24 42E	33
Tzapoteca	16 26N	96 20W	49
Tzaritzin	48 41N	44 29E	28
Tzatoe	32 30S	28 5E	44
Tzekinovka	48 7N	28 30E	28
Tzerna, River	41 24N	21 50E	33
Tzimliansk	47 47N	42 12E	28
Tzlobas	38 3N	22 18E	34
Tzito Lake	32 48N	90 30E	39
Tzoul, River	45 30N	64 40E	35
Tzum	53 10N	5 33E	18
Tzureshti	45 58N	27 37E	33
Tzutals	23 52N	32 52E	59

U

Names.	Lat.	Long.	No. of Map.
U Khargeh	25 26N	30 40E	43
Uacoel, Ville	31 53N	97 25W	49
Uam Var	56 17N	4 4W	10
Uapes, River	0 3S	67 50W	52
Uarana, River	3 57S	64 25W	52
Uariva, River	0 28S	63 54W	52
Uasituba	3 18S	57 3W	54
Uatahanary, River	1 5S	63 0W	52
Uatuma, River	2 42S	56 52W	54
Uautos, Lake	4 33S	59 57W	52
Ubahi Magdalena Branco, River	14 0S	64 6W	52
Ubahy, Lago de	18 45S	61 50W	53
Ubate	5 14N	74 20W	52
Ubeda	37 56N	3 24W	30
Ubero	11 16N	68 47W	52
Uberstorf	46 52N	7 21E	17
Ubhoo	30 15N	74 15E	39
Ubia, River	3 27S	72 55W	52
Ubin Isles. *See* Singapore			39
Ubrique	36 39N	5 24W	30
Uca	38 25N	48 56E	59
Ucayali, River	4 45S	74 22W	52
Ucayali, River	8 30S	73 20W	52
Uchau	43 44N	4 15E	16
Ucheten	52 11N	5 54E	18
Uchiza	8 36S	75 24W	52
Uchte	52 29N	8 53E	21
Uckermunde	53 40N	13 54E	24
Udaba, River	5 50N	67 40W	52
Udal, Glen	57 26N	5 24W	9
Udbina	44 32N	15 48E	23
Udbye	55 26N	11 9E	25
Udbye	56 35N	10 19E	25
Udde	52 16N	5 48E	18
Uddevalla	58 20N	11 59E	26
Uddington	55 34N	3 49W	10
Uddjaur	66 8N	17 50E	26
Uden	51 40N	5 37E	18
Udenbredt	50 32N	6 27E	29
Udine	46 3N	13 10E	31
Udny	57 20N	2 13W	9
Udon, River	44 56N	45 0E	59
Udrigill	57 54N	5 21W	9
Udvar	69 52N	17 50E	26
Udvarhely	46 19N	25 15E	23
Ueberling	47 47N	9 10E	22
Uebigau	51 36N	13 17E	24
Uenivixi, River	0 18S	65 38W	52
Uetersen	53 42N	9 38E	25
Uffculme	50 55N	3 20W	8
Uffenheim	49 30N	10 19E	22
Ufrenus, River	36 20N	36 35E	59
Ufton	52 15N	1 27W	8
Ufzan, Bay	25 35N	51 0E	38
Ugalino	37 0N	113 11W	49
Ugborough	50 23N	3 51W	8
Uggelbolle	56 19N	10 24E	25
Uggle Barnby	54 27N	0 38W	7
Ughano, Isle	44 4N	15 14E	23
Ugie, River	57 33N	1 49W	9
Ugra	46 26N	24 16E	23
Ugthorpe	54 30N	0 47W	7
Uha Orientalis	55 45N	52 0E	58
Uhahy Magdalena, *or* S. Miguel, R.	12 47S	64 50W	52
Uhiburlus	38 6N	30 45E	36
Uhist	51 23N	14 31E	24
Uhlingen	47 43N	8 20E	22
Uhnow	50 24N	23 53E	23
Uiden Anwen	49 40N	6 16E	19
Uied Salvator	38 8N	14 7E	32
Uig	57 36N	6 21W	9
Uig	58 8N	7 5W	9
Uig, Bay	58 8N	7 7W	9
Uig, Lake	57 35N	6 22W	9
Uiganskoi	52 20N	119 30E	35
Uisk, Lake	36 24N	5 40W	10
Uist, North	57 37N	7 17W	9
Uist, South	57 16N	7 20W	9
Uitdam	32 27N	5 4E	18
‡ Uitenhage	33 20S	24 30E	44-1
Uitenhage	33 47S	25 25E	44-1
Uijest	50 23N	18 22E	24
[illegible]	48 46N	17 49E	23
[illegible]	49 18N	18 43E	23
[illegible]	36 57N	3 3W	30
U[illegible]varos	47 51N	23 14E	23
Ukhatiga	26 42N	87 0E	39
* Uklet Kauran	33 55N	40 52E	36
* Uklet Kelb	34 40N	43 5E	36
* Ul Ahsa	25 10N	49 20E	35
Ulbe, Isle	44 22N	14 50E	23
Ulbierg	56 38N	9 22E	25
Ulbster House	58 20N	3 8W	9
Ulceby	53 14N	0 8E	7
Ulceby	53 37N	0 19W	7
Uldecona	40 37N	0 27E	29
Uldum	55 50N	9 20E	25
Ulea	38 12N	1 26W	29
Ulea, Lake	64 16N	27 15E	27
Uleaborg	65 0N	25 32E	27
Uleli	40 4N	39 11E	36
Ulfors	60 18N	17 25E	26
Ulfshale	55 2N	12 14E	25
Ulgham	55 13N	1 38W	7
Ulla, River	39 15N	9 0E	32
Ullapil	58 15N	5 2W	9
Ullapool	57 55N	5 10W	9
Ullerslov	55 23N	10 40E	25
Ullerup	57 6N	9 10E	25
Ulleswater	54 34N	2 54W	7
Ulley	53 23N	1 19W	7
Ulm	48 24N	10 0E	22
Ulms	57 24N	6 25W	9
Ulricchamn	57 49N	12 38E	26
Ulrichstein	50 34N	9 14E	22
Ulrome	54 0N	0 14W	7
Ulstrup	55 51N	11 36E	25
Ultuistle	58 6N	3 48W	9
Uluk Tag, Mountains	48 0N	78 0E	35
Ulushlook	37 40N	27 47E	36
Ulva, Isle	56 31N	6 9W	10
Ulverston	54 11N	3 5W	7
Ulysses, Rock	39 34N	19 55E	34
Ulzen	52 55N	10 33E	51
Um el-Jemal	32 19N	36 32E	36,37
* Um Errus	34 30N	43 28E	36
Um Keis	32 41N	35 43E	36,37
Umahar	31 18N	66 17E	38
Uman	36 50S	70 48W	53
Umarrack	23 3N	33 48E	43
Umbagog	44 45N	70 54W	46
Umballa	30 22N	76 45E	39
Umbawarra	19 33N	79 51E	39
Umber	19 35N	75 50E	39
Umber, River	34 45N	79 25W	[illegible]
Umbrail Pass	46 34N	10 15E	17
‡ Umbria	43 20N	12 40E	59
Umbritsir	31 45N	75 3E	39
Umcanas, River	30 10S	30 20E	44
‡ Umea	66 0N	17 0E	26
Umea	63 49N	20 27E	26
Umea, River	63 38N	20 27E	26
Umenlunaiba	33 46N	2 44W	44
Umgenaygamitic, Lake	46 18N	69 25W	46
Umilhennah	34 13N	5 4E	44
* Umpokaine	29 48S	28 24E	34
Umreylee	21 40N	71 25E	39
Umritsir	31 38N	74 4E	39
Umstadt	49 51N	8 52E	22
Umtrask	66 7N	15 0E	26
Umuksur	27 54N	35 8E	43
Umur Fakbi	43 16N	27 5E	33
Umvalows, Kraal	28 47S	31 23E	44
Una Fl.	28 0N	11 0W	58
Una, River	8 38N	0 3W	52
Unachan	56 52N	5 0W	9
Unare	10 42N	62 50W	52
Unare	10 7N	65 23W	52
Unchales, Fort	30 53S	61 32W	53
Undaroon	31 30N	56 15E	38
Undela	22 56N	83 4E	39
Underhyo	58 58N	11 20E	25
Underlaud	57 5N	9 26E	25
Underoot, Isle	10 52N	73 55E	39
Undersvik	61 35N	16 18E	26
Underup	55 57N	9 42E	25
Underup	56 4N	12 10E	25
Underveller	47 18N	7 14E	17
Underwood, Point	41 20S	174 11E	57
Underwoodsville	34 30N	88 12W	48
Undolomba Kraal	26 56S	31 42E	44-1
Ungara Bay	59 30N	67 0W	45
Ungh, River	48 34N	22 4E	23
Ungha	34 25N	10 12E	44
Unghvar	48 35N	22 20E	23
Unguren	45 13N	26 42E	33
Unie, Isle	44 40N	14 16E	23
Unini	9 30S	73 0W	52
Union	42 33N	73 34W	47
Union	30 50N	79 46W	47
Union, Bay	39 2S	62 13W	53
Union (Ohio)	39 37N	84 59W	47
Union, River	44 40N	68 18W	46
Union (South Carolina)	34 40N	81 39W	48
Union Town (Virginia)	37 36N	80 33W	48
Union, West	38 52N	83 32W	47
Unirajarvi	67 0N	25 38E	27
Unish	57 33N	6 37W	9
‡ United States (N. America)	38 0N	92 0W	45
Unklar-iskilessi. *See* the Bosphorus			33
Unkleeur	21 38N	73 4E	39
* Unknown R.	42 0N	116 20W	49
Unkolah	14 40N	74 28E	39
Unmak, Isle	53 10N	168 0W	35
Unna	8 43S	35 10W	54
Unna	51 34N	7 39E	21
Unna, River	8 43S	35 9W	54
Unna, River	45 15N	16 58E	33
Unnacs	44 21N	16 20E	33
Unruhsadt	52 3N	15 48E	24
Unsersellen	49 23N	11 41E	22
Unseskes, Lake	46 38N	60 25W	46
Unst, Isle	60 46N	0 55W	10
Unstruth, River	51 10N	11 21E	24
Unt Bruck	48 17N	11 32E	22
Unter Enga din	46 45N	10 13E	17
Unter Franken	49 56N	10 8E	22
Unier Vas	46 55N	9 30E	17
Unterbach	46 15N	7 46E	17
Unterschachen	46 52N	8 46E	17
Unterseen	46 42N	7 51E	17
‡ Unterwalden	46 52N	8 20E	17
Unthank	54 43N	2 51W	7
Untoroae	45 58N	27 29E	33
Untzer	52 52N	8 56E	21
Unvar	55 57N	6 8W	10
Unwur	17 20N	73 18E	39
Uomo Morto Pt.	38 16N	13 7E	32
Upata	7 51N	62 10W	52
Upaven	51 19N	1 48W	8
Uphill	51 19N	2 58W	8
Uplaw	55 46N	4 31W	10
Uploden	51 57N	2 20W	8
Uplyme	50 44N	2 57W	8
Upminster	51 33N	0 14E	8
Upper Barr	55 7N	3 57W	10
Upper Cape	33 15N	90 15W	48
Upper Lake	46 0N	92 0W	47
Upperby	54 43N	2 55W	7
Upperton	57 16N	3 6W	9
Uppingham	52 36N	0 44W	8
[illegible]ington	52 40N	2 34W	8
[illegible]ight. Point	45 38S	150 23E	56
[illegible], Lake	49 25N	94 20E	35
[illegible]sala	60 0N	17 36E	26
[illegible]la	39 54N	17 36E	36
[illegible]lquitch, R.	47 42N	67 0W	46
[illegible]ppsettlington	55 43N	2 8W	10
Upton	52 3N	2 13W	8
Upton	51 34N	1 15W	8
Upton	53 4N	0 54W	7
Upton	53 13N	2 53W	7
Upton	53 23N	3 6W	7
Upton St Leonard's	51 49N	2 12W	8
Upton Scudmore	51 14N	2 12W	8
Upton Warren	52 19N	2 6W	8
Upway	50 40N	2 29W	8
Upwell	52 37N	0 14E	8
Upwood	52 27N	0 10W	8
Ur	30 50N	46 0E	59
Ur	35 27N	43 10E	59
Ur of the Chaldees	37 10N	38 53E	59
Uraba	8 30N	76 42W	52
Uraca	15 33S	73 0W	52
Uracato	24 58S	66 53W	53
Uracata, R.	25 30S	66 50W	53
Urach	48 30N	9 25E	22
Urak River	43 44N	24 41E	33
Ural, River	47 20N	52 0E	[illegible]
Ural, *or* Oural Mountains	60 0N	60 0E	27
Urana, Concn. de	7 3N	67 16W	52
Uranienburg	55 50N	12 40E	25
Urarignira River	3 7N	60 38W	52
Urarinas	4 45S	75 25W	52
Uraucu River	1 40S	52 2W	54
Urban De	29 27S	30 40E	44-1
Urbana	7 25N	65 24W	52
Urbana	40 5N	83 48W	47
Urbaniao	43 39N	12 33E	31
‡ Urbino	43 38N	12 14E	31
‡ Urbino	42 46N	12 44E	31
Urbino	43 44N	12 38E	31
Urbino, Lake	42 48N	12 44E	31
‡ Urboo	25 45N	65 35E	38
Urchay	56 30N	4 40W	10
Urchoe	30 50N	46 0E	59
Urcinium	41 57N	8 45E	59
Urdache	43 15N	1 32W	16
Urdos	42 51N	0 34W	16
Ure, River	54 20N	1 47W	7
Urenui	38 43S	174 35E	57
Ures, *or* Sonora R.	29 42N	117 20W	49
Urgel	42 20N	1 30E	29
Urgens, New	42 0N	60 10E	35
Urgens, Old	42 10N	58 30E	35
Urghens	41 40N	57 25E	35
Urghesan	32 20N	67 24E	39
Urghundab	33 7N	67 8E	39
Urgil, Loch	58 3N	5 0W	9
Urgund-ab, R.	31 30N / 31 52N	64 50E / 65 48E	38
Uri	46 45N	8 40E	17
Uri	34 10N	74 20E	49
Uria	38 12N	16 8E	59
Urique	28 10N	106 14W	49
Uriquillo	28 28N	106 21W	49
Uritcucu, River	7 55N	67 37W	52
Urk, Isle	52 40N	5 35E	18
Urlingford	52 42N	7 34W	13
Urmnia	37 30N	45 20E	38
Urmond	50 59N	5 45E	18
Urnaschen	47 18N	9 16E	17
Urnen	47 7N	9 2E	17
Urnota	27 2N	79 24E	39
* Uroun	36 57N	37 36E	36
Urpanus, River	44 50N	17 13E	59
Urquhart	57 36N	4 21W	9
Urquhart	57 39N	3 14W	9
Urquhart, Cape	57 19N	4 27W	9
Urr	54 57N	3 50W	10
Urr, Loch	55 9N	3 57W	10
Urr, River	54 53N	3 51W	10
Urracas Isle	20 30N	146 30E	35
Urrall	58 0N	4 43W	10
Urrao	6 27N	76 15W	52
Urray	57 32N	4 29W	9
Ursary	58 32N	3 37W	9
Urre Lauquen	37 7S	65 30W	53
Urseeniaree	22 42N	82 50E	39
Ursad	46 40N	22 4E	23
Urtu	44 55N	91 15E	35
Uruara, River	1 40S	52 20W	54
Urubamba	12 52S	73 10W	52
Urubamba, River	12 10S	73 27W	52
Uruhaxi, River	0 24S	65 22W	52
Urubu	13 12S	43 40W	54
Urubuguara, Lake	1 20S	53 18W	54
Urubuguara, River	1 40S	53 18W	54
Urubupunga Cat	20 45S	53 22W	54
Urucu	10 39S	42 9W	54
Urucuya	15 46S	47 1W	54
Uruga	57 53N	6 26W	9
‡ Uruguay, *or* Banda Oriental	32 20S	56 0W	54
Uruguay Moream, River	27 11S	57 55W	54
Uruguay, River	31 43S	58 30W	53
Urumbamba	13 4S	71 42W	52
Urumiyeh	37 34N	45 10E	36
Urumiyeh, Lake	37 30N	45 30E	36
Urup, Isle	46 5N	149 5E	35
Urussuhy	9 42S	46 0W	54
Urussuhy, River	7 12S	45 20W	54
Urxin	37 5N	36 40E	36
Ury	56 55N	2 14W	9
Ury, River	57 21N	2 36W	9
Urzitcheni	44 44N	26 44E	33
Usbeks	38 55N	66 0E	36
Usclades	44 44N	4 9E	16
Uscz	53 3N	16 43E	24
Used	41 8N	1 29W	20
Usedom	53 49N	13 52E	24
Uselbach, River	48 42N	11 5E	22
Usellis	39 56N	8 30E	59
Ushak	38 42N	29 30E	36
Ushant, Isle	48 26N	5 5W	15
Ushinish, Ru	57 16N	7 13W	9
Ushkoo, River	29 19N	67 25E	38
Ushrel	36 55N	45 9E	36
Usilla	34 56N	10 45E	50
Usingen	50 19N	8 23E	22
Usinovak	48 53N	40 39E	28
Usitza	43 43N	19 47E	33
Usk	51 43N	2 53W	8
Usk, Lighthouse	51 32N	3 0W	8
Usk, River	51 33N	2 59W	8
Uskadah, El	30 13N	35 42E	60
Uskevagh Loch	57 27N	7 12W	9
Uskub, *or* Eski Bagh	40 50N	31 18E	36
Uskup, *or* Scopia	41 53N	21 42E	33
Uslar	51 41N	9 33E	21
Usmonger	29 10N	53 4E	38
Usael	44 36N	1 26E	16
Usselby	53 26N	0 22W	7
Ustaness	60 11N	1 16W	10
Ustaritz	43 26N	1 30W	16
Ustica	38 45N	13 5E	59
Ustica, Isle	38 43N	13 10E	32
‡ Ust-Urt	44 0N	55 0E	35
* Usumali	36 54N	37 44E	36
Usumasinta River	18 38N	92 28W	49
Usupama Sound	5 50N	61 55W	52
Utacupel	36 50S	66 12W	53
Utica	37 10N	10 0E	59
Utica (New York)	43 5N	75 13W	47
Utiel	39 35N	1 18W	29
Utila Isle	16 2N	86 55W	49
Uto Isle	56 57N	18 16E	26
‡ Utrecht	52 8N	5 9E	18
Utrecht	52 6N	5 6E	18
Utrera	37 11N	5 43W	30
Utstrup	55 44N	10 57E	25
Uttoxeter	52 54N	1 51W	7
Uttoxeter Castle	53 0N	1 55W	7
Utum	43 44N	24 40E	59
Uturau, Mount	2 18N	64 30W	52
Utus, River	42 50N	24 12E	59
Utwyl	47 35N	9 18E	17
Uxbridge	51 33N	0 29W	8
Uxi	31 40N	50 0E	59
Uxmal	20 16N	89 20W	50
Uya, Isle	60 41N	0 55W	10
Uyea, Isle	60 38N	1 24W	10
Uzeemabad	29 13N	58 32E	38
Uzerche	45 25N	1 30E	16
Uzes	44 1N	4 23E	16
Uzmaeston	51 48N	4 57W	8
Uznach	47 13N	8 56E	17
Uzon	56 41N	2 28W	10
Uzpallata	32 34S	69 37W	53
Uzundja, River	41 56N	25 57E	33
Uzundjaova	41 58N	25 47E	33
Uswyl	47 27N	9 4E	17

V

Names.	Lat.	Long.	No. of Map.
Vaaelsbye	54 56N	11 45E	25
Vaagsoe	61 58N	5 2E	26
Vaalteen	52 22N	6 56E	18
Vaarsaac	57 13N	10 31E	25
Vacaria	16 32S	42 2W	54
Vacarupy, *or* Paru River	1 25S	52 22W	54
Vacasansa Bay	29 8N	83 0W	48
Vacasansa	29 15N	82 50W	48
Vacca	30 42N	9 3E	59
Vacca, Isle	38 57N	8 25E	32
Vach, River	60 15N	75 0E	35
Vacha	50 50N	10 3E	22
Vache Isle	18 3N	73 40W	50
Vackelsang	56 39N	14 54E	26
Vadakarel	10 7N	77 35E	39
Vadina	40 55N	22 6E	60
Vado	43 21N	10 28E	31
Vado	44 14N	8 25E	31
Vadovskoe	54 16N	42 16E	28
Vadsoe	70 9N	29 45E	26
Vaeir, Isle	55 2N	11 20E	15
Vaeroe, Isle	67 43N	11 8E	26
Vagan	57 21N	5 43W	9
Vaga, River	62 54N	43 10E	27
Vaich, Strath	57 44N	4 50W	9
Vaida	46 42N	24 31E	23
Vaida Hunyad	45 42N	22 58E	23
Vaigatch Isle	69 56N	59 20E	27
Vaiges	48 3N	0 28W	15
Vailey Isle	60 14N	1 36W	10
Vailly	47 27N	2 40E	15
Vaimbaur	9 6N	78 25E	39
Vaioutino	55 8N	41 31E	27
Vaipa, River	37 35S	175 11E	57
Vaison	44 13N	5 6E	16
Vakovma	45 43N	16 6E	23
Val de Bagne	46 1N	7 19E	17
Val de Juzo	38 19N	8 22W	30
Val de Rhone	46 12N	7 15E	17
Val di Dimone	37 46N	14 48E	32
Val di Mazzara	37 40N	13 16W	32
Val di Noto	37 10N	14 37E	32
‡ Valais	46 15N	7 40E	31
‡ Valais	46 15N	7 36E	17
Valais, Pt.	46 21N	6 52E	17
Valançay	47 9N	1 34E	15
Valay, Isle	57 39N	7 24W	9
Valazote	38 59N	2 14W	29
Valcares Lake	43 30N	4 32E	16
Valdahon	47 8N	6 30E	15
Valdai	57 54N	33 10E	27
Valdai Hills	57 29N	32 50E	27
Valdanus, River	45 0N	16 20E	59
Valdeazores	39 23N	4 49W	30
Valdeburon	42 57N	4 57W	30
Valdecaballeros	39 10N	5 8W	30
Valdelacasa	40 40N	5 44W	30
Valdemaqueda	40 31N	4 23W	30
Valdemoro	40 9N	1 50W	29
Valdemoro	40 12N	3 41W	30
Valdepasso	41 52N	7 8W	30
Valdepielago	42 47N	5 29W	30
Valdesantiago	37 49N	8 20W	30
Valdestillas	41 28W	4 44W	30
‡ Valdivia	40 0S	73 30W	53
Valdivia	39 49S	73 20W	53
Valdivia, Point	39 52S	73 26W	53
Valdivia, River	39 48S	73 21W	53
Valeggio	45 21N	10 47E	31
Valegoutsol	47 27N	30 0E	28
Valenca	6 40S	42 2W	54
Valença do Minho	42 1N	8 38W	30
Valence	44 6N	0 53E	16
Valence	44 55N	4 54E	16
‡ Valencia *or* Valentia	39 19N	0 27W	29
Valencia	39 30N	0 30W	29,30
Valencia	10 13N	68 0W	52
Valencia de Alcantara	39 25N	7 3W	30
Valencia Point (Veragua)	9 9N	81 32W	50
Valenciennes	50 21N	3 32E	15
Valendas	46 48N	9 16E	17
Valeni	44 51N	24 54E	33
Valeni	44 18N	24 18E	33
Valeni	45 6N	25 10E	33
Valentano	42 32N	11 48E	31
Valentia Harbour	51 57N	10 20W	13
Valentia Isle	51 55N	10 23W	13
Valentin, Cape	53 38S	68 3W	61
Valentine	43 6N	0 41E	16
Valenza	45 1N	8 37E	31
Valetta	35 52N	14 31E	32
Valey, Sound	60 12N	1 36W	10
Valgarana	44 24N	7 25E	31
Valhalla	49 0N	12 9E	22
Valines	50 4N	1 37E	15
Valjesara	46 3N	22 53E	23
Valk	57 41N	24 57E	27
Valki	49 48N	35 34E	28
‡ Valladolid	41 37N / 41 59N / 42 20N	4 41W / 6 13W / 5 10W	30
‡ Valladolid	19 0N	91 40W	40
Valladolid	41 40N	4 42W	30
Valladolid	19 50N	100 55W	49
Valladolid	20 33N	88 10W	49
Valladolid (Assuay)	4 30S	79 4W	52
‡ Valle Fertil	30 24S	67 30W	53
Valle Fertil, Villa del	30 30S	67 13W	53
Valle, Le	49 28N	2 54W	15
Valle, Rio del	24 45S	63 20W	53
Vallegio	45 8N	8 51E	31
Vallelfjes	30 47S	18 12E	44-1
Vallengin	47 1N	6 54E	17
Vallenaved	55 16N	11 39E	25
Vallea	21 50N	98 30W	49
Valles	36 28N	9 40E	59
Valleuial	43 31N	17 31E	33
Vallievo	44 20N	19 44E	33
Vallo	40 13N	15 13E	32
Valmaseda	43 11N	3 8W	30
Valmojado	40 14N	4 6W	30
Valognes	49 30N	1 30W	15
Valona	40 27N	19 38E	33
Valona, Gulf of	40 25N	19 24E	33
Valone, River	42 54N	11 12E	31
Valotoria	38 18N	20 25E	34
Valouiki	50 13N	36 13E	28
Valparaiso	33 2S	71 35W	53
Valpo	45 40N	18 28E	33
Valsche, Cape	8 25S	137 50E	41
Valsequillo	38 21N	5 19W	30
Valsio	55 44N	13 41E	25
Valta	37 6N	21 41E	34
‡ Valteline	46 19N	9 55E	31
Valtesinko	37 42N	22 6E	34
Valvasore	45 59N	12 52E	31
Valverde	39 26N	2 14W	29
Valverde	42 13N	5 14W	30
Valverde	41 50N	5 1W	30
Valverde	37 31N	6 37W	30
Valverde	40 18N	0 54W	29
Vamambaddy	12 45N	78 40E	39
Vambakon	37 13N	22 34E	34
Van	34 55N	84 54W	48
Van	18 45N	110 20E	40
Van	38 33N	43 17E	36
Van Diemen's Gulf	12 0S	131 0E	41
Van Diemen's Land (Island of)	42 10S	146 43E	57
§ Van Diemen's Land (New Holland)	16 0S	126 30E	41
Van Kyls	51 7S	20 48E	44-1
Van, Lake of	38 35N	42 48E	36
Vanås	58 30N	14 30E	26
Vancouver, Cape	35 3S	118 11E	57
Vancouver's Isle	49 30N	125 30W	45
Vandalia	38 55N	89 0W	47
Vandely	61 59N	[illegible]	26
Vanderwalt Drift	29 57S	24 45E	44
Vandœuvres	48 14N	4 29E	15
Vandotena, Isle	40 37N	13 25E	32
Vandrup	55 27N	9 10E	25
Vanduaria	56 0N	4 30W	9
Vanebane	57 30N	5 51W	9
Vanebane	57 33N	5 51W	9
Vanegas	24 0N	100 32W	49
Vang	60 59N	6 10E	26
Vang	60 45N	11 8E	26
Vani-kloy. *See* the Bosphorus			33
Vanina	37 42N	21 53E	34
Vanitza	38 51N	20 57E	34
Vannen	70 9N	20 10E	26
Vannes	47 39N	2 46W	15
Vannia	46 0N	10 15E	31
Vans, Les	44 22N	4 8E	16
Vansburg	53 23N	17 28E	24
Vansittart Bay (New Holland)	13 40S	126 30E	41
Vansittart Hills	31 16S	149 45E	56
Vantcheou	13 42N	110 20E	40
Vapar, River	9 0N	78 17E	39
Vaque, River	19 52N	71 40W	50
‡ Var, Department of	43 20N	6 26E	16
Var, River	43 40N	7 11E	31
Vara Aest.	57 50N	4 0W	9
Vara, River	44 10N	9 58E	31
Varallo	45 48N	8 13E	31
Varanger Fiord	70 5N	30 0E	26
Varano	41 55N	15 49E	31
Varano, Lake	41 55N	15 44E	31
Varchmin	54 11N	15 58E	24
Varda	42 58N	41 15E	36
Vardanus, River	45 0N	39 20E	59
Vardar, River	40 35N	22 47E	33
Varde	55 37N	8 31E	25
Vardel	59 22N	27 10E	27
Vardoehuus	70 22N	31 5E	26
Vareda	15 25S	43 59W	54
Varel	53 23N	8 12E	21
Varela, Cape	12 58N	109 28E	40
Varela, Isle	3 10N	103 43E	40
Varen	46 20N	7 37E	17
Varenne, River	48 23N	0 41W	15
Varennes	46 19N	3 25E	16
Varennes	49 12N	5 1E	15
Varhaug	58 35N	5 33W	26
Vari	37 49N	23 48E	34
Varia. *See* Envs. of Rome			31
Varico	38 53N	21 2E	34
Varieni	38 38N	22 30E	34
Varilhes	43 2N	1 37E	16
Varin	49 6N	18 54E	23
Varinas	8 21S	75 14W	52
Varinas	7 44N	70 22W	52
Varkan	38 11N	41 57E	36
Varlingen	52 30N	8 32E	21
Varna	43 12N	27 57E	33
Varnavin	57 17N	45 22E	27
Varnetz	55 2N	9 35E	25
Varokh	42 12N	21 23E	33
Varona	63 58N	54 30E	27
Varriek Cape	58 26N	4 26W	9
Varrusa	39 44N	19 27E	34
Varavelde	51 56N	6 27E	18

Names.	Lat.	Long.	No. of Map.
Varthclomion	37 51N	21 14E	34
Varus, River	43 50N	7 8E	59
Varri	44 51N	9 18E	31
Vas Kon	46 31N	22 28E	23
Vasa	63 4N	21 41E	27
Vasarinach	57 45N	5 5W	9
Vascholy	46 27N	20 26E	23
Vasella	46 12N	12 30E	31
Vashka, River	64 37N	46 15E	27
Vasieda	43 7N	4 24W	20
Vasil	55 56N	46 19E	37
Vasileevo	50 22N	47 40E	28
Vasilevka	50 50N	41 1E	29
Vasilika	38 24N	23 44E	34
Vasilitai	36 45N	21 56E	34
Vasilkov	50 10N	30 17E	28
Vaslui	46 36N	27 40E	33
Vasques Isle	25 7S	174 55W	41
Vasilikos	42 7N	27 48E	33
Vasse Inlet	33 36S	115 25E	57
Vasse, River	34 10S	115 25E	41
Vassiavethe	8 10N	77 50E	39
Vassy	48 30N	4 57E	15
Vastan	57 3N	7 28W	9
Vasto d'Ammone	42 9N	14 42E	31
Vataka, Bay	36 27N	23 2E	34
Vatan	47 5N	1 49E	15
Vaternish, Point	57 36N	6 35W	9
Vatersay Isle	56 57N	7 33W	10
Vatersay, Sound of	56 57N	7 31W	9
Vathi, Prom.	36 56N	24 42E	34
Vathia	36 21N	23 53E	34
Vathy	38 24N	23 35E	34
Vaticano, Cape	38 38N	15 51E	32
Vatika	36 31N	23 3E	34
Vatry	48 49N	4 16E	15
Vattan, Lake	57 24N	6 30W	9
Vattash	44 23N	25 24E	33
Vattaroon	16 45S	177 40E	41
Vattis	46 55N	9 25E	17
Vattiz	46 43N	9 9E	17
Vatty, Lake	58 5N	5 6W	9
Vaubacourt	48 56N	5 7E	15
Vaubadon	49 13N	0 50W	15
Vauclin	14 35N	60 50W	50
Vaucluse	43 56N	5 9E	16
‡ Vaucluse, Department of	44 2N	5 12E	16
‡ Vaud	46 33N	6 29E	17
‡ Vaudreuil	45 22N	74 15W	46
Vaudreuil	45 26N	74 11E	46
Vaudrey, Mount sous	46 53N	5 38E	15
Vaulion	46 41N	6 23E	17
Vauner	51 47N	3 21W	8
Vaust	57 7N	9 5E	25
Vauvrier	46 20N	6 53E	17
Vazabarris, River	10 55S	36 50W	54
Vchubamba	11 12S	74 43W	52
Vearne	52 9N	2 41W	8
Vecchiol Point	44 25N	12 18E	31
Vechal	41 58N	21 8E	33
Vecht, River	52 39N	6 0W	18
	53 39N	5 59E	18
Vechta	52 42N	8 16E	21
Vectis	50 35N	1 20W	58
Veczk	47 7N	23 23E	23
Vedelsborg	55 23N	9 47E	25
Vedensk	61 46N	45 9E	27
Vedensk	57 2N	57 15E	27
Vednum	46 4N	13 10E	59
Veejyedroog, or Gheriah	16 30N	73 25E	39
Veendam	53 4N	6 51E	18
Veenendaal	52 2N	5 32E	18
Veer	51 44N	4 41E	18
Veere	51 32N	3 40E	18
Veerwalla	22 15N	69 5E	39
Vega, La	19 10N	70 40W	50
Vega, La	43 6N	5 53W	30
Vega de Supia	5 28N	75 56W	52
Vega de Tera	41 59N	6 2W	30
Vegalomoso	42 53N	5 46W	30
Vegenoe, Isle	65 45N	11 50E	26
Vegesack	53 11N	8 40E	21
‡ Veglia, Isle	45 6N	14 40E	23
Vehrab Jagote	25 38N	67 8E	38
Veii. See Envs. of Rome			31
Veibye	55 37N	9 45E	25
‡ Veile	55 44N	9 31E	25
Veile	55 41N	9 31E	25
Veile, Gulf	55 41N	9 44E	25
Veiron, River	46 31N	6 23E	23
Veiros	38 50N	7 20W	30
Veirum	56 27N	8 38E	25
Veituril	44 28N	8 36E	59
Vejer	36 15N	5 54W	30
Vela, Cape	12 10N	72 10W	52
Vela Isle	22 0N	142 10E	35
Velaine	48 41N	6 4E	15
Velan	45 53N	7 15E	17
Velas, Point	10 25N	85 40W	49
Velasquez	37 22N	107 50W	49
Velazgerd	27 53N	56 45E	38
Velchista	39 10N	21 33E	31
Velden	49 32N	11 26E	22
Veldhoren	51 23N	5 23E	18
Velestina	39 27N	22 51E	33
Veletre	41 43N	12 46E	31
Velez	6 13N	73 48W	52
Velez Bianco	37 40N	2 19W	29
Velez de Bendudalla	36 54N	3 33W	30
Velez Malaga	36 43N	4 9W	30
Velez Rubio	37 37N	2 19W	29
Velha Barra	2 40S	41 48W	54
Velha Bay Cabello da	1 35S	44 35W	54
Velhas, River	16 57S	45 12W	54
	19 20S	51 46W	54
Velho	37 8N	8 23W	30
Velia	40 10N	15 8E	59
Villezna	49 8N	10 11E	23
Vilij	55 33N	31 12E	27
Velikaia Vas	51 39N	31 19E	28
Velikie Louki	56 17N	30 26E	27
Velikioustiong	60 42N	46 9E	27
Velikosoposhna	56 52N	52 10E	27
Velilla	42 50N	4 36W	30
Velilla	41 24N	0 26W	29
Velillas	42 4N	0 8W	29
Valille	14 33S	71 16W	52
Velinco, River	41 41N	8 52E	31
Velines	44 51N	0 5E	16
Velitrae	41 45N	12 48E	59
Velitræ See Envs. of Rome			31
Velitza	38 35N	22 36E	34
Velkermarkt	46 42N	14 37E	23
Vellah	31 5N	66 52E	39
Vellaur, River	11 25N	79 50E	39
Vellen	51 54N	6 59E	21
Velletri. See Envs. of Rome			31
Vellev	56 23N	9 51E	25
Vellin	50 4N	5 2E	19
Velling	56 27N	9 47E	25
Vellore	12 54N	79 10E	39
Velomela, M.	37 34N	22 55E	34
Velp	52 1N	5 55E	18
Velpke	52 24N	10 58E	21
Velsique	50 53N	3 45E	19
Velthoens, Isle	6 3S	124 43E	40
Veluchi, Mt.	38 51N	21 50E	34
Velva, River	63 2N	56 0E	27
Vemantray, Isle	60 22N	1 24W	10
Vemdalen	62 27N	13 51E	26
Vemeiro	38 57N	7 42W	30
Vemmeltoste	55 16N	12 12E	25
Ven, Isle	56 34N	8 39E	25
Venafrum	41 30N	14 0E	59
Venafro	41 30N	14 2E	31
Venasque	42 35N	0 33E	29
Vencaigerry	13 0N	78 38E	39
Venda Nova	41 45N	7 51W	30
‡ Vendée, Department of	46 44N	1 26W	15,16
Vendel	40 27N	2 25W	29

Names.	Lat.	Long.	No. of Map.
Venden	57 12N	25 20E	27
Vendeuil	49 42N	3 20E	15
Vendola, Isle	2 10S	145 40E	41
Vendome	47 48N	1 3E	15
Vendrell	41 14N	1 31E	29
‡ Venedi	54 10N	22 30E	58
Veneria, Portus.	44 8N	9 48E	31,59
Veneti	47 40N	3 0W	58
‡ Venetia	45 45N	11 40E	59
Veneto	39 33N	22 59E	33
Venev	54 18N	38 2E	28
Venezuela	8 0N	66 0W	52
Vengaga	36 55N	47 20E	38
Vengel	63 43N	16 18E	26
Venhuisen	53 0N	6 58E	18
Veni, Valley	45 47N	6 55E	17
Venice	45 28N	12 20E	31
Venice, Gulf of	45 15N	12 44E	31
Venkanapalem	14 25N	80 11E	39
Venketapoorum	17 16N	78 18E	30
Venlo	51 25N	6 10E	18
Venloos Bay	7 50N	81 43E	39
Vennacher, Loch	56 13N	4 16W	10
Vennergaard	55 57N	8 21E	25
Venosa	40 47N	15 51E	32
Venta Belgarum	51 0N	1 50W	58
Venta de la Guia	38 59N	6 1W	30
Venta de S. Lucia	41 34N	0 21W	29
Venta Icenorum	52 35N	1 0E	58
Venta la Fuente	41 11N	3 36W	30
Venta Silurum	51 50N	3 10W	58
Ventaillac	41 18N	1 26E	16
Ventes, Grande	49 45N	1 17E	15
Ventico	36 39N	21 55E	34
Ventilegue, Gulf	41 26N	9 4E	31
Ventilla, La	17 32S	68 44W	52
Ventry	52 8N	10 24W	13
Ventry Harbour	52 6N	10 22W	13
Ventuari, River	4 10N	67 40W	52
Venturra, Pta. de bon	31 48N	16 58W	42
Venusia	40 54N	15 55E	59
Venzone	46 18N	13 2E	31
Vera	37 11N	1 57W	29
‡ Vera Cruz	20 0N	97 0W	49
Vera Cruz	19 11N	96 11W	49
Veradachellum	11 32N	79 20W	39
Veraggia	44 21N	8 35E	31
Verajender	12 14N	75 54E	39
Verba	43 9N	18 40E	33
Verbanus, Lake	46 0N	8 30E	59
Verbas, River	45 6N	17 31E	33
Verberie	49 19N	2 46E	15
Verbier	46 6N	7 15E	17
Verbonik	42 15N	23 12E	33
Verbovets	48 42N	27 40E	28
Verbovhanil	44 21N	16 47E	33
Vercellae	45 24N	8 25E	59
Vercelli	45 17N	8 25E	31
‡ Verchers	45 46N	73 15W	46
Verdale Tow.	35 49N	14 24E	32
Verde, Cape	14 45N	17 40W	42
Verde, Cape	32 2N	75 9W	50
Verde, Cape, Isles	16 0N	24 0W	1
Verde, River	16 4N	97 50W	49
Verde, River	14 35S	44 50W	54
Verde, River	21 20S	47 45W	54
Verde, River	22 56S	57 32W	53
Verde, River	14 15S	60 30W	52
‡ Verden	53 5N	9 30E	21
Verden	52 55N	9 12E	21
Verdes, Isle	10 15N	119 40E	40
Verdistan	27 48N	51 50E	30
Verdistan, Cape	27 47N	51 50E	38
Verdo, Mont	43 13N	10 42E	31
Verdun	42 39N	0 50W	29
Verdun	49 10N	5 24E	15
‡ Vere	17 50N	77 15W	50
Vereia	55 20N	36 6E	27
Veretia	59 23N	56 45E	27
Verga, Cape	10 50N	14 20W	42
Vergennes	44 9N	73 9W	47
Vergersley	56 20N	10 52E	25
Vergoraz	43 14N	17 22E	23
Verhapysk	61 28N	41 33E	27
Veria	40 36N	22 12E	60
Ver n	42 4N	7 28W	30
Verk Oz	51 23N	56 42E	28
Verkh L	58 20N	43 24E	28
Verkhovajsk	60 44N	41 53E	27
Verkhovska	58 54N	47 50E	27
Verkn Kurmoiarsk	47 54N	42 48E	28
Verkneinieprovsk	48 37N	34 20E	28
Verkokimsk	58 37N	53 21E	27
Verkouisk	63 32N	45 30E	27
Verlame	50 36N	5 16E	19
Verloore Valley	32 6S	18 40E	40
Vermanton	47 40N	3 46E	15
Vermejo	22 18S	63 18W	53
Vermejo, River	25 0S	61 28W	53
Vermelho, River	14 20S	51 50W	54
Vermilion Bay	29 40N	92 0W	48
Vermilion, Fort	57 55N	116 0W	45-1
Vermilion River	41 16N	89 1W	47
Vermilion River	47 32N	73 1W	46
‡ Vermont	44 0N	72 40W	47
Vernamo	57 15N	14 1E	26
Vernet Bas, Le	44 17N	6 25E	16
Verneuil	48 41N	0 56E	15
Verneuse	48 55N	0 27E	15
Vernon	49 6N	1 27E	15
Vernon (Georgia)	32 17N	82 38W	48
Vernon (Indiana)	38 59N	85 35W	47
Vernon, Mount (Illinois)	38 20N	88 13W	47
Vernon (Tennessee)	35 45N	87 29W	44
Vernoux	44 52N	4 38E	16
Verocze	45 53N	17 27E	23
Verona	45 26N	11 1E	31
Verona	45 28N	10 58E	59
Verres	45 42N	7 40E	31
Verrieres	46 54N	6 31E	17
Verrua	45 11N	8 3E	31
Verrykeigan	55 8N	6 30W	12
Versailes	39 9N	85 15W	47
Versailles	48 46N	2 7E	15
Versaravee	21 23N	73 10E	39
Versciguea	49 1N	5 18E	15
Versentino	41 30N	15 45E	31
Versoix	46 17N	6 12E	17
Vert Galant, Le	49 33N	1 12E	15
Vertaizon	45 46N	3 16E	16
Verte Bay	46 0N	64 0W	46
Vertolaye	45 38N	3 41E	16
Vervena	37 21N	22 28E	34
Verviers	50 36N	5 49E	19
Vervins	49 49N	3 55E	15
Veryan	50 12N	4 56W	8
Vesontio	47 15N	6 10E	58
Vesape	36 10N	49 48E	59
Vescia	46 1N	8 57E	17
Vescovato	42 31N	9 29E	31
Vesebye	54 47N	9 32E	25
Vesegonsk	58 39N	37 8E	27
Vesin	50 30N	4 57E	19
Vesle, River	49 21N	3 27E	15
Veslensk	62 39N	50 52E	27
Veshana	60 16N	53 48E	27
Vesoul	47 37N	6 11E	15
Vessaux	44 38N	4 26E	16
Vest Fiorden	67 56N	13 30E	26
Vestvig	63 52N	10 50E	26
Vesulus, M.	44 38N	7 0E	59
Vesuvius, Mount	40 52N	14 24E	32
Vetcia, River	1 2N	67 56W	52
Veternista	38 58N	21 25E	34
Veternitza	38 22N	22 10E	34
Vethanskol	51 8N	54 55E	28
Vetlouga	57 41N	46 0E	27
Vetlouga, River	56 6N	46 35E	27
Vetritz	44 51N	24 2E	33
Vetros	46 13N	7 18E	17
Vetsehau	51 43N	14 6E	24
Vetulonii	43 0N	10 57E	59
Vetus Achæa	43 45N	36 30E	59
Veuo	47 13N	1 54W	15
Veurdre La	46 45N	3 2E	15

Names.	Lat.	Long.	No. of Map.
Veuves	47 29N	1 8E	15
Vevay	38 44N	85 1W	47
Vevey	46 27N	6 50E	17
Vex	46 11N	7 25E	17
Vexnia	54 53N	11 40E	25
Veyerslov	56 19N	9 44E	25
Veynes	44 30N	5 50E	16
Veyrier	46 10N	6 11E	17
Vezins	47 7N	0 44W	15
Viadrus Fl.	54 50N	14 20E	58
Viana	42 13N	7 4W	30
Viana	42 36N	2 25W	29
Viana	38 25N	7 53W	30
Vianen	51 59N	5 5E	18
Viar, River	37 33N	5 40W	30
Viareggio	43 51N	10 16E	31
Viarouge	44 12N	2 53E	16
Viatka	58 24N	49 50E	27
Viatka, River	55 29N	50 53E	27
Viatskaia	56 8N	51 9E	27
Viazma	55 13N	34 5W	27
Viazniki	56 7N	42 1E	27
Viazovaia	51 45N	41 42E	28
Viborg	56 37N	28 50E	27
Viborg	56 28N	9 23E	25
‡ Viborg	56 26N	9 21E	25
Vibro	56 42N	10 4E	25
Vic, le Fesq	43 52N	4 5E	16
Vic sur Losse	43 46N	0 17E	16
Vicars Ford	29 37S	23 25E	44
Vicchio	43 56N	11 29E	31
Vicencio, Villa	32 22S	68 47W	53
Vicente, Sm.	31 47N	17 4W	42
Vicentia	45 35N	11 37E	59
‡ Vicentino	45 30N	11 30E	31
Vicenza	45 32N	11 33E	31
Vich	41 55N	2 16E	29
Vichada, River	4 58N	68 13W	52
Vichegda, River	61 13N	46 20E	27
Vichegrad	43 48N	19 17E	33
Vichera, River	59 52N	56 15E	27
Vicher's Isle	2 48S	150 2E	41
Vicherak	61 56N	52 28E	27
Vichgorodok	57 0N	28 8E	27
Vichkilsk	57 42N	48 31E	27
Vichnei Volotchok	57 34N	34 32E	27
Vicianum	42 25N	21 10E	59
Vicinium	42 8N	19 0E	59
Victosas Isles	18 0N	84 27W	49
Vico	41 6N	15 10E	31
Vico	42 13N	8 48E	31
Vico Soprano	46 23N	9 39E	17
Vicolosano	40 47N	4 44W	30
Virozav (Piauhy)	3 44S	40 28W	54
Victor Harbour	35 28S	138 45E	56
Victor, Queba. de	18 45S	70 30W	53
• Victoria	29 35S	30 20E	44
Victoria	10 14N	67 22W	52
‡ Victoria	31 17S	116 40E	57
Victoria, Ba. do Espirito Sto.	20 20S	40 18W	54
Victoria Headland	66 10N	92 0W	45
Victoria Range	37 20S	142 10E	56
Vicuna, Hunters	25 54S	70 52W	53
Vicuna, Hunters	25 24S	70 38W	53
Vicus Augusti	35 38N	10 16E	59
Vicus Judæorum	30 18N	31 21E	59
Vidal Bank	57 30N	9 0W	6
Vidal, Cape	28 13S	32 34E	44-1
Vidauban	43 25N	6 28E	16
Vidigueira	38 11N	7 33W	30
Vidio, Cape	43 39N	6 19W	30
Vidlon Voe	60 27N	1 8W	10
Vido	39 34N	19 55E	34
Vidreras	41 50N	2 53E	29
Vidroboujska	57 26N	34 50E	27
Vidry	55 27N	26 23E	27
Vie Skerries	60 24N	1 51W	10
Viechtach	49 24N	12 12E	22
Viechtag	49 2N	12 44E	22
Vieille La, Lake	45 56N	78 18W	46
Vieille Ville, Le	49 34N	4 30E	15
Vieira	39 54N	8 35W	30
Vieja Villa	3 23N	75 25W	52
Viejas, Cast. Guardias	36 41N	2 53W	29
Viejo, Porto	1 4S	80 18W	52
Viejo River	8 36N	73 59W	52
Viel Salm	50 18N	5 52E	19
Vielk	61 2N	41 50E	27
Vienna	48 12N	16 20E	23
Vienna	45 40N	4 55E	58
Vienne	45 34N	4 53E	16
‡ Vienne, Department of	46 37N	0 30E	15,16
‡ Vienne, Upper, Department of	45 55N	1 14E	16
‡ Viennois	45 25N	5 20E	14
Viersoe	56 15N	8 13E	25
Vierzon	47 14N	2 2E	15
Viesti	41 51N	16 11E	31
Vieux Boucau	43 47N	1 25W	16
Vieux Cap	19 42N	69 50W	50
Vifvild	56 28N	10 27E	25
Vigan, Le	43 59N	3 36E	16
Vigan	18 2N	45 52E	39
Viger	60 20N	10 4E	26
Vigevano	45 17N	8 53E	31
Vignacourts Aqueduct	35 51N	14 25E	32
Vignano	44 24N	9 3E	31
Vignola	44 28N	11 0E	31
Vigo	42 13N	8 43W	30
Vigo, Ria	42 15N	8 43W	30
Vigon	60 43N	1 6W	10
Vigten Islands	64 58N	10 50E	26
Vihiers	47 9N	0 35W	15
Viibye	55 31N	10 41E	25
Viig	65 21N	11 58E	26
Vijayapoor	26 52N	67 13E	39
Vilacastin	40 54N	4 32W	30
Vilagos	46 15N	21 44E	23
Vilaine, River	47 30N	2 26W	15
Vilalla	5 59S	77 50W	52
Vilatchao	41 27N	6 50W	30
Vilari	38 4N	23 24E	34
Vilbel	58 12N	8 40E	22
Vilcabamba	12 52S	72 15W	52
Vilcamayu, River	10 0S	72 0W	52
Vilcapucyo	18 55S	67 2W	53
Vildas	43 9N	6 30W	30
Vilen	46 16N	27 43E	33
Vileika	54 33N	26 59E	27
Vilelas	25 52S	60 2W	53
Vilghorsk	60 24N	56 10E	27
Villa	38 8N	23 21E	34
Vilgudino	41 1N	6 24W	30
Vilhes	36 41N	22 55E	34
Vilkomir	55 21N	24 45E	27
Villa Aniciorum	32 55N	12 2E	59
Villa Bella	14 58S	60 28W	54
Villa Bella	14 58S	59 42W	52
Villa Bianca	37 19N	7 10W	30
Villa Boa, or Goyaz	16 23S	50 30W	54
Villa de Frades	41 55N	6 22W	30
Villa de Rey	39 37N	6 9W	30
Villa de Sta Cruz	31 41N	16 48W	42
Villo do Bispo	37 5N	8 50W	30
Villa Fallet	44 30N	7 41E	31
Villa Flor	41 23N	7 6W	30
Villa Franca	40 45N	1 14E	29
Villa Franca (Venetia)	45 20N	10 50E	31
Villa Maria	16 0S	57 40W	54
Villa Nova da Rainha	2 30S	55 50W	54
Villa Real	41 26N	7 44W	30
Villa Real	23 40S	57 20W	53
Villa Real (Algazor)	37 9N	7 17W	30
Villa Repentina	32 48N	12 40E	59
Villa Rica	26 0S	56 43W	53
Villa Verde	16 32S	39 26W	54
Villabrazara	42 8N	5 46W	30
Villach	46 37N	13 52E	23
Villach, Upper	46 56N	13 18E	23
Villacidro	39 27N	8 45E	31
Villafermosa	37 41N	8 41W	30

Names.	Lat.	Long.	No. of Map.
Villaflor	6 0S	35 7W	54
Villafor	42 8N	5 34W	30
Villafranca	43 46N	7 35E	31
Villafranca de los Abujas	37 50N	4 30W	30
Villafranca (Estremadura)	38 33N	6 19W	30
Villafranca (Leon)	42 47N	6 46W	30
Villafranca (Tuscany)	44 19N	9 58E	31
Villafruela	41 57N	3 51W	30
Villagrusa	41 38N	0 56E	29
Villaharta	38 9N	4 55W	30
Villahermosa	17 36N	93 2W	49
Villajoyosa	38 32N	0 13W	29
Villalaco	42 10N	4 16W	30
Villalar	41 34N	5 11W	30
Villalba	43 16N	7 30W	30
Villalpardo	39 23N	1 36W	29
Villamagna	33 10N	11 24E	59
Villamanan	42 27N	5 35W	30
Villamanrique	38 34N	3 6W	30
Villamanrique	37 15N	6 6W	30
Villamejor	39 57N	3 47W	30
Villamiel	40 7N	6 35W	30
Villamorchante	39 32N	0 41W	29
Villamoros	42 25N	5 28W	30
Villanova	40 30N	8 27E	32
Villancva	0 6S	51 22W	54
Villanova	28 18S	48 32W	54
Villanubla	41 43N	4 53W	30
Villanueva	22 27N	102 10W	49
Villanueva	40 8N	5 29W	30
Villanueva	37 37N	5 35W	30
Villanueva del Duque	38 21N	4 50W	30
Villaodrid	43 23N	7 6W	30
Villapadierna	42 37N	5 5W	30
Villapouca	41 36N	7 30W	30
Villapuzzu	39 31N	9 33E	32
Villar	38 56N	1 38W	29
Villar	40 16N	5 57W	30
Villar, El	41 7N	6 13W	30
Villar de Frades	41 42N	5 18W	30
Villar de Ganas	39 48N	2 34W	29
Villarabledo	39 16N	2 41W	29
Villard	45 13N	5 55E	16
Villareal	39 53N	0 7W	29
Villaret, Cape	18 12S	122 10E	41
Villarica	39 13S	72 8W	53
Villarica, Volcano	38 56S	71 4W	53
Villarical	23 45S	52 30W	54
Villarino	42 55N	6 39W	30
Villarino, Fort	38 57S	66 11W	53
Villarios	39 5N	8 33E	32
Villarodrigo	38 31N	2 52W	29
Villarrobexo	42 32N	4 35W	30
Villars	46 32N	7 6E	17
Villars	47 22N	7 4E	17
Villars Bocage	49 5N	0 39W	15
Villarta	39 11N	3 23W	30
Villarta	39 3N	4 38W	30
Villarzel	46 45N	6 55E	17
Villasiplig	42 48N	5 45W	30
Villatoro	40 43N	5 11W	30
Villavanes	41 43N	4 29W	30
Villaviciosa	38 48N	7 15W	30
Villaviciosa	37 57N	5 7W	30
Villcanas	39 37N	3 22W	30
Ville Contal	44 32N	2 32E	16
Ville Dieu	48 50N	1 12W	15
Villeau Brun, La	46 18N	1 21E	16
Villedieu	46 51N	1 30E	15
Villetaux	47 31N	6 11E	15
Villefort	44 25N	3 56E	16
Villefranche (Eastern Pyrenees)	42 35N	2 20E	16
Villefranche	44 20N	2 2E	16
Villefranche	43 25N	1 42E	16
Villefranche	46 0N	4 44E	16
Villefranche	43 54N	2 19E	16
Villefranche	44 7N	2 43E	16
Villel	40 17N	1 10W	29
Villempul	48 3N	1 30E	15
Villena	38 37N	0 55W	29
Villeneuve	45 53N	2 25E	16
Villeneuve	47 7N	1 34W	15
Villeneuve la Guiard	48 20N	3 3E	15
Villeneuve, l'Archeveque	48 13N	3 35E	15
Villeneuve le Roy	48 4N	3 18E	15
Villeneuve	48 12N	4 53E	15
Villeneuve	47 31N	4 36E	15
Villeneuve	45 40N	7 11E	31
Villeneuve	43 58N	4 47E	16
Villeneuve	44 25N	2 1E	16
Villeneuve (Vaud)	46 24N	6 55E	17
Villeneuve d'Agen	44 24N	0 42E	16
Villeneuve de Bero	44 33N	4 31E	16
Villeneuve de Marsan	43 54N	0 20W	16
Villenoxe	48 35N	3 34E	15
Villers Cotterets	49 14N	3 6E	16
Villers, Grande	49 39N	1 56E	15
Villestrup	56 46N	9 59E	25
Villeta	25 46S	57 43W	53
Villierstown	52 8N	7 48W	13
Villinpenta	45 9N	11 0E	31
Villingen	48 2N	8 28E	22
Villmanstrand	61 0N	28 13E	27
Villoslada	41 4N	4 24W	30
Villstrup	55 33N	9 34E	25
Vilmar	50 23N	8 9E	22
Vilna	54 37N	25 22E	27
Viloyo	20 0S	66 5W	53
Vils	47 34N	10 40E	23
Vils Biburg	48 25N	12 12E	22
Vils, River	48 36N	13 8E	22
Vils Sound	56 57N	8 47E	25
Vilseck	49 36N	11 43E	22
Vilshofen	48 36N	13 7E	22
Vilters	47 1N	9 25E	17
Vilutt, River	63 40N	126 20E	35
Vilvensk	59 50N	56 17E	27
Vilvestre	41 13N	6 33W	30
Vimeiro	39 9N	9 20W	30
Vimnacium	41 45N	21 17E	58,59
Vimoutier	48 53N	0 13E	15
Vinaros	40 29N	0 30E	29
Vinay	45 11N	5 24E	16
Vinay Point	10 52N	108 22E	40
Vinceia	44 40N	21 0E	50
Vincennes (Indiana)	38 40N	87 28W	47
Vincenzo, T.	43 7N	10 32E	31
Vinceuille	47 42N	1 54E	15
Vincz	46 25N	23 44E	23
Vinkebek	54 54N	12 10E	25
Vindebye	54 52N	10 46E	25
‡ Vindelicia	48 0N	11 0E	58
Vindenæ	42 30N	21 40E	59
Vindhya Mounts.	22 30N	75 40W	39
Vindicari	36 50N	15 8E	32
‡ Vindili	53 20N	15 0E	58
Vindo	54 1N	16 38E	26
Vindobona	48 13N	16 20E	58,59
Vindou	57 24N	21 29E	27
Vinegar Hill	52 31N	6 30W	13
Vinganio	38 59N	21 41E	34
Vinge	60 47N	6 14E	26
Vinge	56 31N	9 41E	25
Vingorla	15 45N	73 48E	39
Vinhaes	41 53N	6 57W	30
Vinio K.	40 32N	20 7E	33
Viniolæ	41 10N	9 0E	59
Viniolæ	41 12N	9 40E	59
Vinkovezie	45 13N	18 53E	23
Vinnitsa	49 18N	28 25E	28
Vinon	43 41N	5 51E	16
Vintimiglia	43 45N	7 43E	31
Vinuesa	41 54N	2 41W	29
Vinukonda	16 5N	79 50E	39
Violet Ponds	26 37S	145 15E	56
Vipor Isle	24 48N	81 3W	48

Names.	Lat.	Long.	No. of Map.
Vipperow	53 16N	12 35E	21
Viques	47 21N	7 25E	17
Viracelum	44 15N	10 20E	59
Viran Shehor	36 38N	38 24E	38
Vire	48 51N	0 54W	15
Vireux	50 4N	4 44E	15
Virgen	33 7S	58 20W	54
Virgennes, Cape	52 5S	67 56W	51
Virgin Gorda Isle	18 32N	64 28W	50
Virgin Isles	18 30N	64 30W	50
‡ Virginia	38 0N	79 40W	47
Virginia	53 50N	7 5W	13
Virginstow	50 43N	4 16W	8
Viri	38 15N	24 10E	34
Virlingsbeck	51 36N	6 0E	19
Virneburg	50 39N	6 57E	22
Virton	49 35N	5 36E	19
Virtserv, Lake	58 12N	26 0E	27
Viru, River	8 34S	78 51W	52
Virunum	46 46N	14 18E	59
Virvedrum Prom.	58 50N	4 5W	58
Vis	50 14N	2 57E	15
Visbeck	52 50N	8 19E	21
Visborg	56 44N	10 8E	25
Visbye	56 49N	8 23E	25
Viscachas	21 36S	68 2W	53
Viscardo, Cape	38 28N	20 33E	34
Viscederina	43 30N	23 43E	33
Visch, or Hartebeest River	28 10S	20 4E	44-1
Visch, Kleine, River	30 47S	20 8E	44
Vischina	41 33N	25 18E	33
Visdal	62 40N	8 0E	26
Vise	50 46N	5 39E	18
Visekerke	51 34N	3 48E	18
Viserum	57 2N	15 39E	26
Viseu	40 45N	7 52W	30
Vishnooprag	30 55N	78 36E	39
Vishnooprag	30 30N	79 36E	39
Visiapore	16 48N	75 47E	39
Visillo	38 33N	3 28W	30
Visimochaitansk	57 38N	59 50E	27
Vision	46 16N	11 10E	23
Visk	48 2N	23 23E	23
Viso, El	38 37N	3 20W	30
Visoka Caracul	42 41N	20 39E	33
Visp	46 17N	7 53E	17
Visp, River	46 17N	7 51E	17
Visselhovede	52 59N	9 34E	21
Visso	42 56N	13 5E	31
Vissoye	46 11N	7 36E	17
Vista, Baptista	17 35S	63 5W	52
Vistula Fl	52 30N	20 0E	58
Vistula, River	54 24N	18 40E	21
Viaurgis Fl.	53 45N	8 0E	58
Vita, River	6 10N	67 35W	52
Vitac	11 2S	74 43W	52
Vitasaari	63 7N	25 44E	27
Vitebsk	55 11N	30 8E	27
Viterbo	42 24N	12 9E	31
Vitimskaia	59 46N	112 0E	35
Vitoria	42 50N	2 42W	29
Vitovie	44 20N	17 37E	33
Vitray	48 17N	1 25E	15
Vitre	48 8N	1 12W	15
Vitry	49 18N	4 8E	15
Vitry sur Marne	48 43N	4 37E	15
Vitteaux	47 25N	4 34E	15
Vittim, River	59 30N	112 30E	35
Vittoria	42 47N	80 25W	46
Vittoria	[illegible] 36N	90 58W	49
Vitylo	36 40N	22 23E	34
Vitzch	41 16N	41 4E	36
Vitzi, Mount	41 35N	21 5E	33
Viuin	56 8N	8 50E	25
Vivaros	47 38N	21 19E	23
Vivegnis	50 43N	5 37E	19
Viver	40 0N	0 40W	29
Vivero	43 40N	7 36W	30
Viv rup	55 36N	12 33E	25
Viv ers	44 27N	4 41E	16
Vivig	58 20N	6 42W	9
Vivonne	46 26N	0 12E	16
Vivoras	31 38S	61 45W	53
Vivoras, Lake	29 37S	60 42W	53
Vivoroia, River	37 5S	57 20W	53
Viza	41 31N	27 45E	33
Vizagapatam	17 46N	83 31E	39
Vizceree	32 33N	70 31E	38
Vizianagram	18 3N	83 35E	39
Vizianagur	19 24N	84 40E	39
Vizir Keupri	41 10N	35 35E	36
Vizirabad	32 26N	74 0E	39
Visir-kiul	45 18N	27 41E	33
Vizzini	37 11N	14 37E	32
Vlaardineen	51 55N	4 20E	18
Vladikaukas	43 2N	45 33E	28
Vladimir	50 54N	24 34E	28
Vladimir	56 6N	40 18E	27
Vladimirovka	48 10N	46 4E	28
Vladytchenaka	63 6N	39 0E	27
Vlakhioti	36 50N	22 43E	34
Vlanden	49 57N	6 8E	19
Vlashiah	43 58N	20 45E	33
Vlek Poort, River	32 6S	26 10E	44-1
Vlieland	53 18N	5 4E	18
Vlieland, Isle	53 15N	4 59E	18
Vliko	38 40N	20 41E	34
Vlizani	38 31N	21 7E	34
Vlodorp	51 7N	6 0E	18
Vlogoca	38 6N	22 24E	34
Vocas Caye	24 44N	81 10W	48
Vodena	40 53N	22 9E	33
Vodla	62 6N	37 40E	27
Vodskov	57 6N	10 3E	25
Vodstrup	56 50N	8 50E	25
Voerbierg	57 5N	9 57E	25
Voerdalsoren	63 45N	11 28E	26
Voerninge	55 19N	10 12E	25
Vogan	43 41N	19 18E	33
Vogel Sand	53 2N	4 58E	18
Vogelsberg Mountains	50 32N	9 16E	22
Vogelsdorf	52 28N	13 48E	24
Voghera	45 0N	9 3E	31
Vogogna	46 1N	8 18E	31
Vogoulka	57 4N	58 28E	27
Vogshagen	54 5N	15 14E	24
Vohring	48 10N	11 39E	22
Vohringen	48 13N	9 13E	22
Void	48 40N	5 40E	15
Voidia, Mt.	38 14N	21 53E	34
Voil, Loch	56 20N	4 24W	10
Voimougska	63 29N	41 41E	27
Voisage	49 1N	6 5E	15
Voitest	44 39N	24 14E	33
Voivoda	37 57N	22 38E	34
Voj, Lake	60 30N	39 48E	27
Vojeitza, River	40 38N	19 20E	33
Vojniech	45 23N	15 45E	23
Vokeret	42 23N	23 54E	33
Voko, River	45 20N	19 6E	23
Volantza	37 37N	21 35E	34
Volaterræ	43 26N	10 52E	59
Volberg	56 2N	8 21E	25
Volcan, Isle	22 30N	160 0E	1
Volcan, Sainta	37 50S	58 50W	53
Volcano	6 7S	138 54E	41
Volcano, First	44 0N	146 25E	35
Volcano, Second	24 10N	146 30E	35
Volcano, Third	24 50N	146 25E	35
Volcano, Isle	4 52S	145 35E	41
Volcano, Isle	26 13N	127 0E	35
Volcano, Isles	24 0N	146 30E	35
Volcargne	55 33N	10 54E	31
Volcea Palus	46 50N	17 45E	59
Voieta, Three	47 17N	0 18E	15
Volga, or Wolga, River	47 40N	45 46E	28
Volgara	40 41N	24 38E	33
‡ Volhynia	50 46N	26 32E	28
Volla, River	6 0N	0 50E	42
Volitza, Mount	30 56N	21 55E	33
Volkach	49 52N	10 14E	22
Volkenshagen	54 3N	12 20E	21
Volkertshofen	47 56N	10 8E	22
Volkhov, River	60 4N	32 22E	27
Volkovisk	53 11N	24 27E	28

Names.	Lat.	Long.	No. of Map.
Volkovska	57 13N	28 50E	27
Vollege	46 5N	7 10E	17
Vollenhoven	52 41N	5 57E	18
Vollezeels	50 42N	3 5E	19
Volo	39 21N	22 57E	33
Volo, Gulf of	39 15N	23 0E	31
Vologda	59 14N	39 56E	27
Vologesias	33 6N	44 36E	38
Volokiamsk	56 4N	36 0E	27
Volone	44 8N	6 1E	16
Volsinii	42 42N	11 56E	59
Volsk	52 2N	47 21E	28
Volstrup	56 57N	9 48E	25
Volta	45 19N	10 42E	31
Voltaneshti	45 42N	27 7E	33
Voltas, Cape	28 38S	16 48E	42
Voltchansk	50 19N	37 3E	28
Volterra	43 26N	10 50E	31
Voltri	44 25N	8 40E	31
Volturna, River	41 3N	14 56E	31
Volubilis	34 45N	4 55W	58
Volusia	29 6N	81 40W	48
Volx	43 51N	5 52E	16
Vomano, River	42 40N	14 3E	31
Vona, Cape	41 6N	37 48E	36
Voorburg	52 5N	4 21E	18
Voorden	52 10N	4 40E	18
‡ Voorn	51 51N	4 13E	18
Voors	52 10N	6 8E	18
Voorthuizen	52 12N	5 46E	18
Voquita	22 2S	56 10W	54
Voray	47 21N	6 3E	15
Vordoma	37 8N	22 19E	34
Voreppe	45 19N	5 38E	16
Vorgten	52 25N	6 4E	18
Vorjesluder, Mount	60 48N	25 6E	26
Vorkalahov	53 41N	30 18E	28
Vorotlahsvo	54 9N	32 27E	28
Vorona, River	49 28N	42 20E	28
Voronej	51 41N	39 25E	28
‡ Voronez	50 40N	40 2E	28
Voroniask	69 20N	34 48E	27
Voronov, Cape	66 28N	43 10E	27
Vorrup	56 26N	10 3E	25
Vorsfelde	52 26N	10 52E	21
Vorsevo	42 11N	22 43E	33
Vorwalde	52 28N	6 7E	21
Vortel, Fountain	31 2S	24 52E	41
Vorwerk	53 13N	9 8E	21
Vosanie Kraal	31 42S	28 41E	41-
Vosanie Kraal	31 50S	28 29E	44
‡ Vosges, Department of	48 10N	6 23E	15
Vosges, Mounts	48 30N	7 5E	15
Voskresens	63 46N	47 16E	27
Voskresensk	55 54N	36 42W	27
Voskresensk	59 25N	43 59E	27
Vossevangen	60 38N	6 15E	26
Vostitsa	38 15N	22 5E	34
Votando	38 30N	23 40E	34
Votkino	53 36N	54 40E	28
Votschinsk	60 34N	40 32E	27
Vou-chang	30 31N	114 15E	55
Vou-houei	31 20N	117 25E	55
Voulan	44 6N	28 5E	28
Voulgara, Mt.	39 6N	21 57E	34
Voulte, La	44 45N	4 45E	16
Vourla	38 20N	26 51E	36
Vourlio	37 9N	22 20E	34
Vou-ting	25 32N	109 30E	55
Vou-ting	37 30N	117 38E	55
Vouchurch	52 1N	2 55W	8
Vouziers	49 23N	4 43E	15
Vozdrujensk	51 46N	55 54E	28
Vozrkhan	41 38N	21 25E	33
Voznesensk	47 34N	31 32E	28
Vrachori	38 37N	21 31E	34
Vrachori, Lake	38 33N	21 35E	34
Vrackie	56 46N	3 44W	10
Vrada	56 3N	9 26E	25
Vraguji	43 16N	17 40E	33
Vraita, River	44 47N	7 42E	31
Vrana, or Ivarina	42 20N	22 8E	33
Vraniak	44 43N	14 56E	23
Vranorah	45 10N	15 56E	33
Vratza	43 8N	23 37E	33
Vreden	52 2N	6 49E	21
Vrelle	57 22N	10 12E	25
Vresthena	37 12N	22 30E	34
Vries	53 4N	6 34E	18
Vriezen Veen	52 25N	6 38E	18
Vrigsta	57 26N	14 27E	26
Vrin	46 40N	9 5E	17
Vrin, Lake	57 42N	5 9W	9
Vrom, I. and P.	37 47N	20 40E	34
Vromona	38 22N	21 0E	34
Vrondu	41 27N	23 52E	33
Vuarens	46 41N	6 39E	17
Vuchin	45 40N	17 42E	23
Vuka	45 23N	18 28E	23
Vukovar	45 19N	19 6E	23
Vulcaniæ Isles	38 40N	14 15E	32,[illegible]
Vulgan	47 32N	11 14E	23
Vullen	52 43N	7 11E	21
Vulturnus, River	41 4N	13 54E	59
Vumitorio	17 17S	47 16W	54
Vung	29 2N	70 17E	39
Vuntrin	42 32N	21 8E	33
Vuuren	51 50N	5 5E	18
Vygozero, Lake	63 36N	34 22E	27
Vypal	61 36N	54 5E	27
Vyska	48 29N	32 0E	28
Vytegra	61 1N	36 10E	27

W

Names.	Lat.	Long.	No. of Map.
Wa Pt.	41 5S	172 10E	57
Waag, River	47 55N	17 58E	23
Wangen, Isle	68 30N	13 55E	26
Wangen, Isle	68 15N	13 0E	26
Waal	47 59N	10 47E	22
Waalwyk	51 42N	5 4E	18
Waayhoek	30 4S	25 47E	44
Wabash, River	37 53N	87 25W	47
Wabern	51 7N	9 20E	21
Waberthwaite	54 20N	3 21W	7
Wabi River	6 0N	43 0E	42
Wacamau R.	33 55N	78 45W	48
Wachenroth	49 43N	10 46E	22
Wackenda, River	40 5N	91 27W	47
Wadanahoui Bay	24 35N	35 0E	43
Waddesdon	51 51N	0 56W	8
Waddingfield Gt.	52 3N	0 46E	8
Waddingham	53 27N	0 32W	7
Waddington	53 10N	0 33W	7
Waddington	53 54N	2 25W	7
Waddington	52 16N	6 38W	13
Wadebridge	50 49N	4 46W	8
‡ Waden, The	53 27N	5 10E	18
Wadesboro	35 1N	80 12W	48
Wadhurst	51 4N	0 20E	8
Wadir	30 4N	70 35E	38
Wadlelel	31 31N	12 22E	44
‡ Wadreag	32 50N	5 50E	44
Wadstena	58 17N	14 53E	26
Wadworth	53 28N	1 7W	7
Wady Deep	27 50N	32 55E	43
Wady el Jar	34 18N	38 4E	38
Wady el Teir	28 13N	30 49E	43
Wady Feiran	28 40N	33 23E	43
Wady Girfe	29 48N	32 37E	42
Wady Mukatteb	28 54N	33 16E	43
Wady Taba	29 19N	34 49E	43
Waerghen	50 53N	3 26E	19
Waerschoot	51 10N	3 36E	19
Waesmunster	51 8N	4 4E	19
Wafkend	40 0N	64 40E	38
Wag Wata R.	18 16N	76 40W	50
Wageeno, Isle	0 32S	131 40E	41
Wagening	51 58N	5 40E	18

Names.	Lat.	Long.	No. of Map.
Wager, River	65 10N	88 0W	45-1
Waghen	53 49N	0 19W	7
Wagmore	51 19N	3 44W	9
Wagram	48 19N	16 30E	23
Wah el Bahnesa	28 32N	30 10E	43
‡ Wah el Dakhel	25 33N	29 31E	43
‡ Wah el Kargeh	25 10N	30 40E	43
Wahlen	49 33N	8 50E	22
Wahlen	46 50N	7 21E	17
Wahlhausen	49 30N	12 30E	22
Wahneh	32 13N	68 50E	34
Wahrendorf	51 57N	7 30E	21
Wai Arekeke R.	38 7S	175 3E	57
Waiapow Cape	37 42S	178 40E	57
Waibstadt	49 18N	8 51E	22
Waiheke	36 47S	175 8E	57
Waihou, or Thames River	37 20S	175 34E	57
Waikatto	37 18S	174 30E	41
Wai-Kauahi	40 [illegible]	175 11E	57
Wai-Kauahi & R.	40 50S	176 8E	57
Waikato River	37 21S	174 40E	57
‡ Waikato	37 30S	175 3E	57
Wai-kawa	40 57S	175 0E	57
Wai kawau	38 21S	174 51E	57
Wai Ka-ranarama	39 37S	174 49E	57
Wai kohober	39 3S	177 50E	57
Wai Riri	37 21S	173 43E	57
Wai Wangari R.	35 50S	174 30E	57
Waikiou	9 0S	125 20E	40
Waikopuka	40 7S	175 10E	57
Waimate	35 16S	173 49E	57
Waimate	39 34S	174 10E	57
Waimea River	41 17S	173 0E	57
Wainfleet	53 7N	0 13E	7
Waingaroa	37 30S	174 35E	41
Waingaroa R.	37 38S	175 0E	57
Wai-inu	39 20S	176 30E	57
Waiongona R.	39 55S	174 10E	57
Wai-papa	39 7S	175 40E	57
Waipatiki	40 10S	175 11E	57
Wairao R.	41 29S	174 8E	57
Wai-rapapa	41 15S	175 25E	57
Wai rapara, or Palliser Bay	41 30S	175 8E	57
Wairoa R.	36 0S	174 0E	57
Wairoa R.	39 4S	177 10E	57
Wairoa R.	36 56S	175 5E	57
Waisenhard	47 55N	11 43E	23
Waitangi R.	35 15S	174 7E	57
Waitara R.	38 59S	174 36E	57
Waitemata Hr.	36 50S	174 42E	57
Waitepori Bay	37 38S	178 28E	57
Wai-te-tuna R.	37 35S	175 8E	57
Waitotara	39 51S	174 42E	57
Wai-tunioa	39 0S	177 33E	57
Wai-tute-bori	39 45S	176 35E	57
Waitzen	47 42N	19 30E	23
Waiwakaio R.	38 57S	174 15E	57
Waiwangy, Isle	4 0S	123 5E	40
Wakakahu	38 27S	175 42E	57
Wakatani	37 57S	177 0E	57
Wakefield	53 41N	1 31W	7
Wakefield Mt.	35 35S	139 20E	56
Wakefield R.	34 0S	138 35E	56
Wakering Gt.	51 32N	0 48E	8
Wake's Isle	18 0N	167 0E	1
Waki, River	3 24N	53 40W	54
Wakup	45 5N	17 23E	33
‡ Walachia	44 40N	25 20E	33
Waladia, El	32 50N	8 56W	44
Walchen, Lake	47 37N	11 26E	24
‡ Walcheren	51 31N	3 35E	18
Walchwyl	47 5N	8 31E	17
Walcot	52 50N	1 20E	7
Walcott	53 6N	0 19W	7
Walcourt	50 14N	4 24E	19
Wald	47 16N	8 53E	17
Waldau	51 14N	15 15E	24
‡ Waldeck	51 15N	8 53E	21
Waldeck	51 12N	9 2E	21
Waldegrave Is.	33 35S	134 40E	56
Walden	47 58N	8 11E	22
Waldenburg	47 23N	7 45E	17
Walderstown	53 28N	7 45W	13
Waldheim	51 5N	12 57E	21
Waldkirch	47 38N	9 15E	17
Waldkirk	48 5N	7 50E	22
Waldmunchen	49 19N	12 30E	22
Waldsee	47 59N	9 46E	22
Waldshut	47 38N	8 13E	22
Waldstatt	47 21N	9 16E	17
Walen, El	29 48N	3 40E	42
Walet	16 20N	3 44W	42
Walford	51 53N	2 35W	8
Walford	52 20N	2 53W	8
Walgeer	34 4S	144 30E	56
Walker Bay	34 35S	19 16E	44-1
Walker Mt.	32 0S	118 25E	57
Walkern	51 55N	0 8W	8
Walker's Isle	40 41S	145 5E	57
Walkersaich	48 15N	12 9E	22
Walkhampton	50 33N	4 2W	8
Walkington	53 49N	0 30W	7
Walkringen	46 53N	7 38E	17
Wall	55 1N	2 7W	7
Wall Facset	45 51N	22 12E	23
Wallace Town	55 18N	4 42W	10
Wallajahabad	12 50N	79 50E	30
Wallakoor	12 17N	79 46E	30
Wallamut	31 2S	150 53E	56
Wallasey	53 26N	3 4W	7
Walle	51 44N	9 36E	21
Wallenfels	50 15N	11 33E	22
Wallensen	52 2N	9 38E	21
Wallenstadt	47 8N	9 17E	17
Wallenstadt, Lake	47 7N	9 10E	17
Wallenzinnen	53 41N	21 58E	24
Walling Fen	53 46N	0 42W	7
Wallingford	51 36N	1 8W	8
Wallis's Isle	13 8S	176 15W	41
Wallis's Islands	11 0S	168 0E	1
Walloostook or St John River	45 15N	66 3W	46
Wallis Lake	32 16S	152 28E	56
Wallis Ponds	31 5S	147 52E	56
Wallop Upper	51 9N	1 36W	8
Walls	60 14N	1 33W	10
Walls Kirk	58 46N	3 13W	9
Wallsend	55 0N	1 32W	7
Walltown	55 0N	2 30W	7
Wallwick	55 7N	2 10W	7
Walmer	51 11N	1 23E	8
Walmsley	45 41N	62 48W	46
Walney Isle	54 6N	3 14W	7
Walpertsweiler	47 57N	9 10E	22
Walpole	52 45N	0 12E	8
Walsall	52 35N	1 57W	8
Walsdorf	54 17N	10 18E	25
Walsham	52 46N	1 29E	8
Walsham	52 19N	0 56E	8
Walsham, North	52 51N	1 23E	8
Walsingham, New	52 54N	0 51E	7
Walsingham Cape	66 37N	60 40W	45-1
Walsker	58 18N	6 18W	9
Walsness	60 15N	1 42W	10
Walsoken	52 41N	0 10E	8
Walsrode	52 53N	9 37E	21
Walston	55 41N	3 31W	10
Walterboro	32 54N	80 44W	48
Waltersdorf	51 54N	13 21E	24
Waltershausen	50 53N	10 35E	21
Waltham	53 31N	0 6W	7
Waltham Abbey	51 41N	0 0E	8
Waltham, Bishops	50 57N	1 14W	8
Waltham Cross	51 41N	0 2W	8
Waltham, Lake	51 47N	0 29E	8
Waltham (Leicestershire)	52 50N	0 47W	8
Waltham, Upper	50 55N	0 41W	8
Walton	54 59N	2 45W	7
Walton	52 46N	1 40W	8
Walton	51 22N	0 26W	8
Walton	51 7N	2 45W	8
Walton	42 10N	75 8W	47
Walton Le Dale	53 45N	2 41W	7
Walwa	17 1N	74 18E	39
Wambrook	50 52N	2 1W	8
Wamphray	55 16N	3 21W	10
Wamshan	32 15N	50 25E	36
Wanhigiaugen	51 38N	21 47E	24
Wanari	1 50N	54 30W	54
Wanborough	51 32N	1 40W	8
Wanby	57 43N	3 58W	9
Wanda River	37 30S	141 20E	56
Wandeslow	54 17N	17 27E	24
Wandsworth	51 27N	0 11W	8
Wandwick	58 45N	2 56W	9
Wanga Bazaar	24 32N	89 8E	28
Wangaihu	40 4S	175 6E	57
Wangamumu Harb.	35 26S	174 20E	57
Wangarui, South Hd.	40 36S	174 35E	57
Wanganui R.	40 0S	175 3E	57
Wanga Pariwa C.	37 35S	178 28E	57
Wangape R.	35 18S	173 19E	57
Wangaroa Harb.	35 54S	174 30E	57
Wangaroa Bay and Harb.	35 0S	173 50E	41,57
Wangaroa R.	38 45S	177 4E	57
Wangaruru Harb.	35 23S	174 22E	57
Wangaweld	39 5S	177 58E	57
Wangen	47 42N	9 51E	22
Wangen	47 14N	7 40E	17
Wangerin	53 35N	15 31E	24
Wangeroog Isle	53 47N	7 55E	21
Wangford	52 21N	1 36E	8
Wangi Wangi Isle	5 20S	123 28E	40
Wan-hu	35 55N	117 32E	55
Wankaneer	22 37N	71 2E	30
‡ Wankeets	25 15S	26 0E	44-1
Wanlockhead	55 24N	3 40W	10
Wannon River	37 2S	141 22E	56
Wanpumal	31 42N	65 36E	38
Wanroy	51 39N	5 50E	18
Wansbeck River	55 10N	1 30W	7
Wansen	50 51N	17 11E	24
Wansen	3 0N	15 58E	24
Wansford	51 0N	0 21W	7
Wansford	52 36N	0 25W	8
Wanstedel	49 54N	12 0E	22
Wansum	51 33N	6 5E	18
Wantage	51 39N	1 25W	8
Wanzleben	52 3N	11 32E	24
Wapsipinicon, River	41 40N	90 25W	47
Wappenham	52 6N	1 5W	8
Wara	1 10N	24 0E	42
Wara	35 3S	173 9E	57
Waradin	46 20N	16 22E	[illegible]
Warberg	57 0N	12 17E	[illegible]
Warboys	52 26N	0 4W	8
Warbstow	50 41N	4 30W	8
Warburton	53 24N	2 26W	7
Warcoing	50 41N	3 20E	19
Warcop	54 32N	2 25W	7
Ward Island	33 43S	134 15E	56
Ward Law	55 31N	4 7W	10
Wardan	30 19N	30 58E	43
Wardhead	56 30N	3 18W	10
Wardingham	51 18N	0 3W	8
Wardington	52 7N	1 17W	8
Ware	51 48N	0 3W	8
Wareboro	31 23N	82 30W	47
Waree	8 35S	5 30E	42
Wareham	50 41N	2 7W	8
‡ Warekawa	37 10S	175 10E	57
Warelow	53 8N	1 53W	7
Warem	50 43N	5 14E	19
Waren	53 29N	12 38E	21
Wareponga	38 0S	178 20E	57
Waret	50 31N	4 52E	19
Warez	50 37N	24 12E	23
Warfield	51 26N	0 43W	8
Wargela	24 5N	10 4E	42
Wari-rua	40 54S	175 2E	57
Wark	55 6N	2 15W	7
Warkworth	55 20N	1 37W	7
Warleggan	50 30N	4 33W	8
Warmington	52 31N	0 25W	8
Warmingham	53 0N	2 26W	7
Warminster	51 12N	2 11W	8
Wamburo Sound	32 15S	115 40E	57
Warnemund	54 5N	12 9E	21
Warneton	50 45N	2 57E	19
Warnford	51 0N	1 6W	8
Warnham	51 5N	0 22W	8
Warning, Mount	28 22S	153 12E	41,56
Warnstedt	52 47N	8 1E	21
Waratowaha, R.	49 20N	81 35W	46
Waratowaha, L.	48 36N	81 33W	46
Warm	31 42S	150 43E	56
Warragon Mts.	30 55S	148 0E	56
Warran, Wady	32 30N	39 6E	37
Warratra	32 51S	149 38E	56
Warren	51 38N	4 59W	8
Warren	44 5N	69 7W	46
Warren	41 12N	80 58W	47
Warren	41 50N	79 16W	47
Warren Point	54 6N	6 14W	12
Warren River	34 40S	115 53E	57
Warrenford	55 33N	1 46W	7
Warrenton	32 19N	91 0W	48
Warrenton	33 18N	82 41W	48
Warringstown	54 26N	6 17W	12
Warrington	53 23N	2 37W	7
Warrior Pt. Town	33 50N	87 10W	48
Warsaw	52 14N	21 5E	28
Warsborough	53 20N	1 30W	7
Warsop	53 11N	1 8W	7
Warslaw	53 58N	2 38W	7
Warstade	53 41N	9 10E	21
Warta	51 41N	18 45E	28
Wartenberg	51 19N	17 47E	24
Wartenburg	51 49N	15 44E	24
Wartenburgh	53 50N	20 35E	24
Warter	53 57N	0 40W	7
Wartha	50 31N	16 44E	24
Wartha River	52 37N	14 35E	24
Wartle	57 23N	2 28W	9
Warton	53 46N	2 54W	7
Warungul	17 57N	79 27E	39
Warwick	54 54N	2 51W	7
Warwick	52 17N	1 35W	8
‡ Warwickshire	52 20N	1 31W	8
Wasch-bank	30 14S	24 55E	44
Wasen	46 43N	8 35E	17
Wash, The	53 0N	0 20E	8
Washedemoak, R.	45 45N	66 0W	46
Washingborough	53 12N	0 28W	7
Washington	44 17N	69 16W	46
Washington	33 46N	93 32W	48
Washington	34 40N	89 24W	48
Washington	30 42N	97 12W	49
Washington (Alabama)	32 21N	86 38W	48
Washington (Capital)	38 52N	77 8W	47
Washington (Georgia)	33 39N	82 48W	48
Washington (Kentucky)	38 31N	83 43W	47
Washington (Mississippi)	31 33N	91 22W	48
Washington (N. Carolina)	35 36N	77 54W	48
Washington (Ohio)	39 31N	83 30W	47
Washington (Pennsylvania)	40 9N	80 19W	47
Washington (Tennessee)	35 38N	84 55W	48
Washington, S.	34 40N	77 55W	48
Washitta, River	34 43N	92 55W	48
Washpin	52 46N	7 46W	13
Wasselonne	48 38N	7 29E	15
Wasserburg	48 2N	12 12E	22
Wassenaar	52 9N	4 23E	18
Wast Water	54 27N	3 17W	7
Wasta	28 52N	34 40E	43
Wastara	13 14N	75 46E	39
Wastdale	54 26N	3 20W	7
Wastdale Head	54 29N	3 15W	7
Wastijaur	67 27N	16 36E	26
Warton	39 1N	80 23W	47
Wasungen	50 40N	10 26E	22
Wasutra	32 2N	40 30E	38
Watala	22 24N	30 21E	37
Watchet	51 11N	3 18W	8
Watchic, Lake	29 45N	90 11W	48
Watelo, Key, Isle	5 35S	133 0E	41
Water Millock	54 38N	2 53W	7
Water Sound	58 50N	2 55W	9
Water, Wells of	29 30N	63 50E	38
Waterbeach	52 16N	0 12E	8
Waterfall	51 5N	1 57W	7
Waterfoot	55 20N	2 35W	10
Waterford	44 5N	70 40W	47
Waterford	41 55N	80 4W	47
Waterford	42 40N	72 40W	47
Waterford	52 15N	7 18W	13
Waterford Harbour	52 10N	6 56W	13
‡ Waterford, County	52 13N	7 30W	13
Waterford (Nova Scotia)	45 46N	63 42W	46
Waterford (Upper Canada)	42 50N	80 22W	46
Watergate Bay	50 26N	5 4W	8
Watergrasshill	52 1N	8 19W	13
Waterhouse I.	40 55S	147 42E	57
Wateringe	52 2N	4 16E	18
Watershmuir	57 20N	2 5W	9
Waterloo	50 43N	4 22E	19
Waterloo	33 1S	115 44E	57
Waterstein	57 27N	6 44W	9
Waterston	56 45N	2 47W	9
Waters Upton	52 46N	2 32W	8
Waterville	51 49N	10 9W	13
Waterville	44 31N	69 43W	47
Watford	51 39N	0 24W	8
Watling's Isle	24 0N	74 33W	50
Watlington	51 41N	0 24E	8
Watschau	47 47N	26 24E	33
Watson, Fort	33 28N	80 26W	48
Watten	58 27N	3 17W	9
Watten Loch	58 28N	3 19W	9
Wattenwyl	46 47N	7 30E	17
Wattlington	51 30N	0 59W	8
Watton	53 56N	0 27W	7
Watton	51 51N	0 8W	8
Watton	52 36N	0 48E	8
Wattwyl	47 18N	9 4E	17
Wauneh	32 30N	69 25E	39
Wavendon	51 1N	0 42W	8
Waveney, River	52 35N	1 38E	8
Waverton	54 50N	3 13W	7
Wavertree	53 27N	2 55W	7
Wavignies	49 33N	2 21E	15
Wavre	50 42N	4 35E	19
Wawa, River	13 34N	83 18W	49
Waxham	52 46N	1 36E	8
Waxway, Isle	3 46S	123 10E	40
Way, Pulo	6 0N	95 22E	40
Wayagamack	47 13N	72 50W	46
Wayagamack Gr. Lake	47 15N	72 45W	46
Waygat Island	70 30N	55 0W	45
Way-mus-kee L.	53 5N	89 30W	45
Wayne Fort	41 0N	85 3W	44
Wayne-boro	35 11N	87 56W	48
Waynesboro	33 20N	78 5W	48
Waynesborough (Georgia)	33 2N	81 58W	48
Waynesburgh	39 53N	80 19W	47
Waynesville	35 20N	82 54W	48
Wazeerabad	37 7N	60 50E	33
Wazen	34 36N	5 25W	44
Weaver, River	53 18N	2 44W	7
Weaverton	53 15N	2 34W	7
Webbe River	6 0N	43 0E	42
Webbville	38 50N	85 20W	48
Webuck, Cape	54 40N	57 20W	45
Wed, El	35 0N	2 10W	44
Wed, El	34 5N	6 5E	44
Wedderburn	55 46N	2 10W	10
Wedderburne	58 50N	111 25W	45
Weddle	58 31N	3 29W	9
Weddron	50 7N	5 11W	8
Wedel	53 36N	9 44E	25
Wedelbrok	53 53N	9 50E	25
Wedge Hill	33 30S	135 4E	56
Wedge Mount	42 40S	146 21E	57
Wedmore	51 13N	2 47W	8
Wednesbury	52 33N	2 2W	8
Wednesfield	52 36N	2 5W	8
Weedon Beck	52 13N	1 5W	8
Weedon, Lake	45 47N	71 25W	46
Week	51 23N	2 57W	8
Weekly	52 25N	0 42W	8
Weel	34 50N	58 25E	38
Weem Castle	56 37N	3 24W	10
Weener	53 0N	7 23E	21
Weerdinger	52 49N	6 55E	18
Weert	51 14N	5 43E	18
Weesdale	60 16N	1 18W	10
Weesda o Voe	60 12N	1 20W	10
Weeshana	34 5N	68 53E	38
Weesp	52 18N	5 1E	18
Weeze	51 38N	6 11E	21
Weggis	47 2N	8 25E	17
Wegnad, Jeb.	31 45N	4 10E	44
Wegrow	52 20N	22 1E	28
Wegscheid	48 36N	13 42E	22
Wehlau	54 37N	21 12E	24
Wei	39 50N	114 32E	55
Wei	33 45N	106 8E	55
Weibye	57 24N	9 54E	25
Weida, River	51 12N	17 0E	24
Weiden	49 30N	12 3E	22
Weidenburg	49 57N	11 30E	22
Weighton Market	53 52N	0 40W	7
Wei-hai-wei Harbour	37 30N	122 8E	55
Weihe	51 16N	11 24E	24
Wei-ho	34 30N	109 35E	55
Wei-ho	35 20N	113 35E	55
Wei-ho	35 0N	104 40E	55
Wei-hoei	35 27N	114 14E	55
Weikerdorf	48 20N	16 0E	23
Weikersheim	49 29N	9 53E	22
Weilburg	50 27N	8 15E	22
Weilheim	47 51N	11 7E	22
‡ Weimar	50 55N	11 30E	21
Weimar	50 59N	11 20E	21
Weinheim	49 33N	8 40E	22
Weinsperg	49 9N	9 17E	22
Weir	59 8N	3 0W	9
Weir, Br. of	55 52N	4 35W	10
Weir Sound	50 8N	3 2W	9
Weis Wampach	50 8N	5 58E	19
Weischau	49 17N	17 0E	23
Weischenfeld	49 48N	11 18E	22
‡ Weisen	47 43N	8 0E	22
Weisenau	50 3N	11 51E	22
Weisenburg	50 30N	12 38E	23
Weiskurchen	44 53N	21 30E	23
Weissembourg	49 3N	7 58E	15
Weissenburg	49 1N	10 59E	22
Weissenburg	46 40N	7 29E	17
Weissenburgh	49 2N	7 54E	22
Weissenfels	46 30N	13 36E	23
Weissenfells	51 13N	12 2E	21,24
Weissensee	51 12N	11 2E	24
Weissenhorn	48 18N	10 10E	22
Weissenstein	47 13N	7 24E	17
Weissenstein	58 50N	25 35E	27
Weisshorn	46 4N	7 43E	17
Weisslingen	47 27N	8 45E	17
Weistrup	55 24N	9 37E	25
Weiterode	50 58N	9 50E	21
Weixelburg	45 59N	14 47E	23
Wekermunde	53 41N	13 55E	21
Welburn	54 7N	0 53W	7
Welbushoff	55 5N	9 15E	25
Welbwood East	55 31N	4 8W	10
Welby	52 56N	0 32W	7
Welch Hampton	52 54N	2 53W	7
Welch Newton	51 51N	2 45W	8
Welch Pool	52 40N	3 7W	8
Welch Pool (Upper Canada)	44 50N	79 25W	46
Welch Whittle	53 37N	2 41W	7
Welcomb	50 57N	4 31W	8
Weldon, Great	52 31N	0 39W	8
Welford	51 25N	1 3W	8
Welford	51 27N	1 25W	8
Wellam	54 8N	0 48W	7
Wellker Auf	8 0N	60 5E	39
Well	51 34N	6 6E	18
Welle	53 18N	9 54E	21
Welles, Isle	9 40S	151 18E	41
Wellesbourn	52 12N	1 36W	8
Wellesley's Islands	16 30S	139 40E	41
Wellingborough	52 18N	0 42W	8
Wellingore	53 6N	0 32W	7
Wellington	50 50N	3 12W	8
Wellington	52 43N	2 30W	8
Wellington	51 7N	2 43W	8
‡ Wellington	32 40S	149 25E	56
Wellington	41 17S	174 47E	57
‡ Wellington	31 11S	116 0E	57
Wellington Mount	42 51S	147 20E	57
Wellington Valley	32 40S	149 10E	56
Wellow	51 10N	2 22W	8
Wells	52 5N	2 10W	8
Wells (Maine)	43 21N	70 36W	47
Wells Mt.	32 36S	118 14E	57
Wells (Norfolk)	52 58N	0 50E	7
Wells (Somerset)	51 13N	2 37W	8
Wellsburg	40 16N	80 40W	47
Welltree	55 30N	4 11W	10
Welwick	53 40N	0 4E	7
Welnach	50 10N	7 42E	22
Welna, River	52 36N	16 44E	24
Welney	52 33N	0 14E	8
Wels	48 10N	14 1E	23
Welschbich	49 55N	6 35E	22
Welschrona	47 16N	7 32E	17
Welsee	54 21N	10 5E	25
Welsum	52 20N	6 4E	18
Weltem	52 32N	5 50E	18
Welton	53 17N	0 29W	7
Welwyn	51 49N	0 13W	8
Wem	52 51N	2 43W	8
Wembury	50 19N	4 3W	8
Wemyss, East	56 10N	3 3W	10
Wemyss, West	56 9N	3 4W	10
Wen-choo	28 4N	120 56E	55
Wendenbuttel	52 21N	10 33E	21
Wendessen	52 9N	10 37E	21
Wendlingen	48 30N	9 25E	22
Wendover	51 45N	0 46W	8
Wendy	52 6N	0 4W	8
Wener, Lake	58 56N	13 10E	26
Wenersborg	58 23N	12 12E	26
‡ Wenersborg	58 0N	12 30E	26
Wenersh	51 11N	0 31W	8
Weng	48 30N	12 6E	22
Wenham	51 50N	1 0E	8
Wenigerode	51 51N	10 52E	17
Weningen	47 30N	8 23E	17
Wenlock, Lit.	52 39N	2 30W	8
Wenlock, Much	52 36N	2 33W	8
Wensum, River	52 45N	1 0E	8
Wente, River	53 20N	1 8W	7
Wentworth	36 10N	79 56W	48
Wenuakura	39 48S	174 32E	57
Weobley	52 9N	2 52W	8
Werahi	34 35S	172 50E	57
Werben	52 52N	11 57E	24
Werben	53 16N	14 56E	24
Werdenberg	47 10N	9 20E	17
Werfen	47 30N	13 11E	23
Weringen	48 33N	10 41E	22
Weril	51 36N	7 56E	21
Werne	51 39N	7 36E	21
Werneuchen	52 40N	13 39E	24
Wernitz, River	48 42N	10 47E	22
Weroumbi	34 2S	143 33E	56
Werowera	39 28S	178 2E	57
Werra, River	51 39N	9 25E	21
Werrau, Isle	57 18N	7 25W	9
Werrington	52 38N	0 15W	8
Werschitz	45 0N	21 25E	23
Wertach, River	48 25N	10 54E	22
Werth	51 50N	6 31E	21
Werwick	50 45N	3 2E	19
Wesel	51 3 N	6 36E	21
Wesen	47 8N	9 4E	17
Wesenberg	50 21N	26 22E	27
Wesenburg	53 13N	12 50E	21
Wesendorf	52 38N	10 29E	21
‡ Weser	51 55N	9 33E	21
Weser, River	53 33N	8 32E	21
Weslenbeck	54 59N	12 2E	25
Weslingburen	54 15N	8 50E	25
Wessel, Cape	11 5S	136 20E	41
Wessel's Isle	4 4S	131 50E	41
Wessely	49 11N	14 40E	23
Wessem	51 0N	5 53E	18
Wessetin	49 22N	18 1E	23
West	41 24N	74 0W	47
West Bay	25 10N	64 27E	38
West Banks Cape	37 52S	140 22E	56
West Bourn	50 53N	0 55W	8
West Cape	45 55S	166 9E	57
West C. Howe	35 10S	117 40E	57
West Cape (New Zealand)	46 10S	166 25E	41
West Craigs	55 54N	3 48W	10
West Dean	50 54N	0 47W	8
West Down	51 9N	4 7W	8
West Indies	20 0N	72 0W	50
West Point (Anticosti)	49 45N	64 32W	46
West Sleepers	59 30N	82 0W	45
Westall Point	32 52S	133 57E	56
Westbury	51 29N	2 35W	8
Westbury	51 49N	2 25W	8
Westbury	51 16N	2 11W	8
Westbury (Shropshire)	52 41N	2 53W	8
Westbury (Somerset)	51 16N	2 41W	8
Wester	58 32N	3 20W	9
Wester Horn	65 0N	16 30W	45
Westeras	59 35N	16 28E	26
‡ Westeras	59 50N	16 30E	26
Westerborg	52 50N	6 38E	18
Westerdale	54 27N	0 50W	7
Westerend	53 45N	7 25E	16
Westerend Isle	53 45N	7 31E	21
Westerham	51 15N	0 2E	8
Westerholt	53 35N	7 30E	21
Westerkirk	55 12N	3 5W	10
Western	58 27N	3 8W	9
Western Islands (Georgian Bay)	45 5N	80 24W	46
Western Loch	58 28N	3 8W	9
Western Mts.	41 45S	146 40E	57
Western Port	38 20S	145 16E	41,56
‡ Western Territory	47 0N	118 0W	45
Westervelde	53 2N	6 27E	18
Westervik	57 46N	16 33E	26
West Fenton	56 2N	2 48W	10
Westfield	50 54N	0 34E	8
Westford	44 32N	73 0W	47
West Hadden	52 20N	1 5W	8
West Harbour	17 46N	77 10W	50
Westheim	48 2N	10 17E	22
Westheim	49 0N	10 41E	22
Westland	53 36N	6 40E	18
Westleigh	51 3N	4 10W	8
Westleton	52 16N	1 34E	8
‡ Westmoreland	41 50S	146 50E	57
‡ Westmoreland	33 53S	149 56E	56
‡ Westmoreland	18 15N	78 0W	50
‡ Westmoreland	54 26N	2 30W	7
‡ Westmoreland (N. Brunswick)	45 57N	64 40W	46
Westness	59 9N	3 6W	9
Weston	52 51N	2 1W	8
Weston	51 21N	2 57W	8
Weston	52 43N	1 8E	8
Weston	52 49N	0 5W	8
Weston	51 54N	2 31W	8
Weston	52 41N	2 17W	8
Weston, Old	52 25N	0 24W	8
Westoning	51 59N	0 30W	8
West, Point	41 0S	144 45E	57
West, South, Cape	43 41S	146 10E	57
‡ Westphalia	51 40N	8 0E	21
Westport	53 48N	9 29W	12
Westport	39 27N	79 6W	47
Westray Firth	59 13N	[illegible] 5W	9
Westray Isle	59 17N	3 0W	9
Westrum	52 4N	7 37E	21
Westrup	52 54N	8 48E	18
Westruther	55 44N	2 36W	10
Westville	31 50N	90 5W	48
Westvoe	59 51N	1 18W	10
West Water	56 50N	2 33W	9
Westwell	51 47N	1 40W	8
Westwick	54 37N	1 53W	7
Wethar	29 58N	70 40E	38
Wetheral	54 53N	2 51W	7
Wetherby	53 56N	1 24W	7
Wetherden	52 14N	0 56E	8
Wethersfield	52 6N	0 24E	8
Wetir Wady	29 40N	34 36E	[illegible]
Wetter	50 54N	8 41E	21
Wetter Isle	7 45S	126 10E	41
Wetterhorn	46 30N	8 8E	17
Wettern Lake	58 24N	14 30E	26
Wettesjarvi	67 30N	21 35E	26
Wettin	51 35N	11 55E	24
Wetting All Saints	52 30N	0 37E	8
Wetton	53 6N	1 50W	7
Wetwang	54 2N	0 35W	7
Wetzlar	50 33N	8 29E	22
Weurt	51 52N	5 48E	18
Wexford	52 20N	6 27W	13
‡ Wexford, County	52 30N	6 30W	13
Wexfordhaven	52 10N	6 22W	13
‡ Wexio	56 50N	14 50E	26
Wexio	56 54N	14 51E	26
Wey	47 15N	8 19E	17
Wey, River	51 23N	0 30W	8
Weybowne	52 57N	1 10E	7
Weybridge	51 22N	0 28W	8
Weybridge	41 27S	145 52E	57
Weyda	50 47N	12 3E	22
Weyhill	51 11N	1 32W	8
Weyland Point	31 14S	134 30E	56
Weymouth	50 36N	2 27W	8
Weymouth, Cape	12 40S	143 10E	41
Weymouth (Nova Scotia)	44 28N	66 2W	46
Wetzikon	47 19N	8 46E	17
Whaddon	52 0N	0 50W	8
Whale firth voe	60 40N	1 9W	10
Whale Head	43 40S	147 2E	57
Whale Island	59 10N	135 0W	45-1
Whale Island (Borneo)	3 58N	112 25E	40
Whale River	58 22N	68 0W	45-1
‡ Whale Point	64 20N	88 0W	45-1
Whale River, Great	55 31N	77 20W	45-1
Whale River House	55 38N	77 25W	45-1
Whale Sound	77 30N	71 0W	45-1
Whaley	53 20N	2 0W	7
Whalley	53 50N	2 24W	7
Whalsay Isle	60 22N	0 59W	10
Whatnel	51 53N	5 27E	18
Whaplode Drove Chapel	52 43N	0 3W	8
Wharfe River	53 51N	1 6W	6
Wharnsone	54 14N	2 24W	7
[illegible]	31 50S	172 45E	41
Whatton	53 1N	1 48W	7
Whattstone	53 7N	0 55E	8
Wheathampstead	51 48N	0 18W	8
Wheatley	53 22N	0 51W	7
Wheatley	51 46N	1 9W	8
Wheaton Aston	52 43N	2 1W	8
Wheeling	40 5N	80 47W	47
Wheelock	53 7N	2 22W	7
Wheldrake	53 54N	0 57W	7
Wheedy Lake	61 15N	100 20W	45-1
Whepstead	52 1N	0 41E	8
Whetacre	52 3N	1 35E	8
Whicham	54 15N	3 18W	7
Whichbury	50 58N	1 49W	8
Whickham	54 56N	1 40W	7
Whidbey Isle	34 40S	135 0E	56
Whidbey Point	34 37S	135 2E	56
Whiddy	51 41N	9 29W	13
Whim	55 46N	3 16W	10
Whin Fell	55 20N	3 10W	10
Whippingham	50 45N	1 18W	8
Whirlston	56 40N	2 44W	9
Whisendine	52 42N	0 47W	8
Whistlebury Castle	56 51N	2 15W	9
Whiston	53 19N	1 19W	7
Whitbeck	54 15N	3 18W	7
Whitbourne	52 13N	2 24W	8
Whitburn	55 53N	3 42W	10
Whitby	38 34N	78 16W	48
Whitby	54 29N	0 38W	7
Whitchurch	50 45N	2 50W	8
Whitchurch	51 53N	0 50W	8
Whitchurch	51 31N	3 11W	8
Whitchurch	51 14N	1 20W	8
Whitchurch (Salop)	52 58N	2 42W	7
Whitfield	54 56N	2 21W	7
White Bridge Inn	57 10N	4 30W	9
White Bay	50 0N	56 30W	45-1
White Cape	33 12N	35 8E	37
White Cart Wr.	55 44N	4 16W	10
White Colne	51 56N	0 42E	8
White Fish Point	46 47N	85 15W	47
White Harbour	44 56N	62 15W	46
White Hills	44 17N	70 47W	47
White Kirk	56 2N	2 40W	10
White River	34 0N	91 12W	48
White River	18 3N	76 17W	50
White R. and B.	18 24N	77 0W	50
White River (Indiana)	38 32N	87 15W	47
White Sea, or Bieloe More	66 0N	39 0E	27
White Spot	42 12S	171 20E	57
White Stone	57 2N	2 37W	9
White Water	56 52N	3 14W	9
Whiteburn Inn	55 43N	2 39W	10
Whitechurch	52 18N	6 58W	13
Whitechurch	51 59N	8 27W	13
Whiteforge	53 19N	7 30W	13
Whitefield	53 33N	2 17W	7
Whitefields	57 25N	2 54W	9
Whiteford	58 58N	2 57W	9
Whitehaven	54 33N	3 37W	7
Whitehill	55 38N	4 19W	10
Whitehill	55 23N	3 56W	10
Whitehorn	54 44N	4 22W	10
Whitehorn Island	54 41N	4 18W	10
Whiteley	52 8N	3 2W	8
Whiten Head	58 35N	4 31W	9
Whiteness	60 13N	1 16W	10
Whiterow	55 14N	4 34W	10
Whitestone	55 34N	5 32W	10
Whitestown	54 0N	6 8W	12
Whitesville	34 10N	78 47W	48
Whitewood	53 51N	6 53W	12
Whitfield	51 11N	1 18E	8
Whitgift	53 41N	0 45W	7
Whiting	44 47N	67 0W	46
Whiting Bay	55 25N	5 5W	10
Whitlaw	55 43N	4 26W	10
Whitleyshield	54 50N	2 19W	7
Whitmore	52 58N	2 16W	7
Whitsome	55 45N	2 14W	10
Whitstable	51 22N	1 1E	8
Whitstone	50 45N	4 27W	8
Whitten	53 42N	0 39W	7
Whittingham	55 58N	2 40W	10
Whittingham	55 24N	1 53W	7
Whittington	53 16N	1 24W	7
Whittlebury	52 4N	0 59W	8
Whittleseamere	52 32N	0 12W	8
Whittlesey	52 35N	0 10W	8
Whittonstall	54 55N	1 54W	7
Whitwell	53 17N	1 12W	7
Whitwick	52 44N	1 20W	8
Whitworth	54 43N	1 37W	7
Whixall	52 54N	2 42W	7
Whixley	54 2N	1 19W	7
Whorlton	54 25N	1 15W	7
Whurdah, River	19 40N	79 50E	39
Whydah	6 20N	1 40E	42
Wia, Isle	57 24N	7 10W	9
Wlaschim	49 43N	14 51E	23
Wiay, Castle	57 26N	7 21W	9
Wick	58 6N	[illegible]	9
Wick	50 25N	3 4W	8
Wick Bay	58 24N	3 5W	9
Wick, Old, Castle	58 23N	3 4W	9
Wicken	52 2N	0 50W	8
Wicken	52 19N	0 18E	8
Wickes	51 55N	1 7E	8
Wickford	51 36N	0 33E	8
Wickham	51 28N	0 7E	8
Wickham	50 54N	1 19W	8
Wickham Bishop	51 46N	0 34E	8
Wickham Market	52 9N	1 21E	8
Wicklow	52 59N	6 4W	13
‡ Wicklow	33 25S	116 50E	57
‡ Wicklow, County	52 57N	6 29W	13
Wicklow Head	52 58N	6 1W	13
Wickwar	51 36N	2 24W	8
Wicvford	41 31N	71 30W	47
Widaw, River	54 54N	8 54E	25
Widawa	51 25N	19 0E	28
Widdrington	55 16N	1 36W	7
Wide Bay	25 45S	153 10E	41
Widemouth B.	50 48N	4 35W	8
Wideswell	58 47N	2 50W	9
Widford	51 43N	0 27E	8
Widin, or Viddin	43 57N	22 54E	33
Widness	53 21N	2 44W	7
Widminnen	53 56N	22 0E	24
Wiecht	50 59N	5 30E	19
Wiedlisbach	47 15N	7 39E	17
Wiefels	53 37N	7 55E	21
Wiepingen Isle	52 55N	4 50E	18
Wieroo, River	33 54N	6 22W	44
Wierussow	51 20N	18 26E	28
Wiesbury	55 1N	8 51E	25
Wiesen	46 43N	9 43E	17
Wiesensteig	48 32N	9 39E	22
Wiesent River	49 30N	11 2E	22
Wigan	53 33N	2 38W	7
Wigboro, Great	51 48N	0 51E	8
Wigginton	54 1N	1 5W	7
Wigginton	52 40N	1 36W	8
Wigglesworth	54 0N	2 17W	7
Wight, Isle of	50 41N	1 20W	8
Wighton	52 55N	0 54E	7
Wigmore	52 19N	2 51W	8
Wigston	52 35N	1 6W	8
Wigston Parva	52 31N	1 18W	8
Wigton	53 53N	1 31W	7
Wigton	54 51N	4 24W	10
‡ Wigton, County	54 51N	4 44W	10
Wigton (Cumberland)	54 50N	3 9W	7
Wiklang	49 6N	13 32E	22
Wika	40 31N	15 45E	29
Wilberforce	33 33S	150 50E	56
Wilberforce, Cape	11 50S	136 50E	41
Wilberfoss	53 57N	0 51W	7
Wilbraham Gt.	52 1N	0 18E	8
Wilburton	52 2N	0 11E	8
Wilby	52 19N	1 17E	8
Wildbad	48 45N	8 34E	22
Wilden	52 12N	0 24W	8
Wildenschaaren	54 0N	9 40E	25
Wildhaus	47 12N	9 22E	17
Wildrice River	47 18N	96 39W	47
Wildon	46 54N	15 30E	23
Wildungen	51 6N	9 7E	21
Wiles Cape	34 56S	135 36E	56
Wilhamstead	52 4N	0 26W	8
Wilhelmstein	52 20N	9 18E	21
Wilhelmsthal	51 23N	9 26E	21
Wilhelmsthal	50 13N	16 52E	24
Wilk Haven	57 5N	3 43W	9
Wilkesbarre	41 11N	75 57W	46,47
Wilkinstown	52 21N	6 40W	12
Wilkinstown	53 44N	6 40W	12
Wilksville	36 6N	81 14W	48
Village Deserted	26 0N	67 1E	38
Willemstad	51 41N	4 27E	18
Willemsburg	5 40N	54 44W	54
Willenburg	53 28N	20 51E	24
Willenhall	52 35N	2 3W	8
William Bay	35 5S	117 22E	57
William, Fort	46 4N	77 27W	46
William, Fort (Lake Superior)	48 23N	89 33W	47
William Port, (Wigtown)	54 45N	4 31W	10
William, King. T.	32 44S	27 18E	44-1
William Mt.	32 53S	116 11E	57
William Pt.	45 55S	167 45E	57
William Pt.	47 2S	167 26E	57
William R.	32 26S	151 45E	56
William R.	33 5S	116 40E	57
William Town	37 48S	144 53E	56
Williamboro	36 22N	78 36W	48
Williams	33 7N	86 35W	48
Williams	30 53N	89 27W	48
Williams Is.	35 4S	135 55E	56
William's Town	38 11S	144 17E	41
Williamsburg	45 15N	48 5W	46
Williamsburgh	33 5S	116 38E	57
Williamsburgh (Alabama)	30 35N	88 5W	48
Williamsburgh (Kentucky)	36 43N	84 1W	48
Williamsburgh (Mississippi)	31 39N	89 40W	48
Williamsburgh (Tennessee)	36 26N	85 40W	48
Williamsburgh (Virginia)	37 13N	76 48W	48
Williamsport	41 15N	77 9W	47
Williamston	35 48N	77 19W	48
Willingham	52 20N	0 6E	8
Willingham	53 21N	0 43W	7
Willingham, N.	53 23N	0 16W	7
Willingham, S.	53 20N	0 13W	7
Willis's Lines *See* Gibraltar			29
Willisau	47 6N	7 59E	17
Williton	51 9N	3 19W	8
Willoughby	52 46N	1 3E	8
Willoughby	35 54S	138 15E	56
Willoughby	52 59N	0 26W	7
Willoughton	53 25N	0 37W	7
Willshire (Ohio)	40 45N	84 50W	47
Willstown	34 31N	85 55W	49
Willtown	53 54N	6 40W	12
Willuhnen	54 47N	22 37E	24
Wilmington	50 49N	0 12E	8
Wilmington	39 39N	75 34W	47
Wilmington (N. Carolina)	34 14N	78 6W	48
Wilmington (Kentucky)	37 2N	88 40W	48
Wilmot	44 58N	64 59W	46
Wilmslow	53 19N	2 14W	7
Wilnecote	52 35N	1 38W	8
Wilnis	52 12N	4 53E	18
Wilsden	53 49N	1 51W	7
Wilsdurf	51 3N	13 28E	21
Wilsnack	52 59N	11 53E	24
Wilson	17 0N	65 38W	46
Wilson Cape	67 0N	81 30W	45
Wilson Inlet	47 20S	167 25E	57
Wilson Inlet	35 5S	117 22E	57
Wilson's Prom.	39 1S	146 25E	41,56
Wilsontown	55 47N	3 42W	10
Wilster	53 56N	9 22E	25
Wilt	49 56N	5 52E	19
Wilten	51 3N	0 44W	8
Wilton	51 5N	1 52W	8
Wilton	55 26N	2 48W	10
Wilton	52 30N	1 23E	8
Wilton, East	54 15N	1 4W	7
Wilton Gilbert	54 49N	1 30W	7
Wilton le Wear	54 41N	1 47W	7
‡ Wiltshire	51 10N	1 55W	8
Wiltshire, Fort	33 0S	26 57E	44-1
Wily River	50 5N	1 48W	8
Wimborne Minster	50 46N	1 59W	8
Wimeswould	52 47N	1 6W	8
Wiminis	46 40N	7 38E	17
Wimmera R.	36 42S	142 12E	56
Wimmerby	57 41N	15 56E	26

Name. Lat. Long. No. of Map.
Wincanton 51 3N 2 24W 8
Winchburgh 55 57N 3 27W 10
Winchcombe 51 57N 1 56W 8
Winchester 51 4N 1 19W 8
Winchester (Indiana) 40 10N 85 2W 47
Winchester (Kentucky) 38 5N 84 7W 47
Winchester (Mississippi) 31 40N 88 50W 48
Winchester (Missouri) 38 41N 90 40W 48
Winchester (Tennessee) 35 12N 86 6W 48
Winchester (Virginia) 39 10N 78 13W 47
Winchfield 51 16N 0 54W 8
Wincle 53 11N 2 3W 7
Windburgh Hill 55 20N 2 50W 10
Windermere 54 21N 2 56W 7
Windermere 41 22S 147 5E 57
Windgap 52 26N 7 22W 13
Windham 41 44N 73 5W 47
Windham Bay 48 13N 60 0W 46
Windigo River 47 47N 73 22W 46
Windisch Feistritz 46 23N 15 34E 23
Windischgarten 47 53N 14 22E 23
Windischgratz 46 30N 15 6E 23
Windle 53 29N 2 43W 7
Windlestone 54 38N 1 36W 7
Windmill Hill. See Gibraltar 30
Windsbach 49 12N 10 49E 22
Windsheim 49 31N 10 31E 22
Windsor 51 28N 0 37W 8
Windsor 33 38S 150 40E 56
Windsor (North Carolina) 36 54N 77 54W 48
Windsor (Nova Scotia) 44 56N 64 0W 46
Windsor (Upper Canada) 43 57N 79 0W 46
Windsor (Vermont) 43 26N 72 25W 47
Windsor R. 46 10S 166 30E 57
Windward Islands 13 0N 62 0W 50
Windward Passages, West Indies 19 0N 74 50W 50
Windy Lake 46 27N 80 20W 46
Windyhills 57 37N 2 50W 9
Wineford 51 6N 3 34W 8
Winford 51 22N 2 39W 8
Wing 52 36N 0 40W 8
Wing 51 53N 0 43W 8
Wingenhall 52 43N 0 21E 8
Wingerworth 53 12N 1 25W 7
Wingfield North 53 11N 1 22W 7
Wingfield South 53 5N 1 25W 7
Wingrave 51 51N 0 44W 8
Winholm 55 11N 3 15W 10
Winigen 47 6N 7 41E 17
Winington 53 15N 2 32W 7
Winipeg, Lake, Little 52 20N 100 20W 45
Winkbourn 53 6N 0 56W 7
Winkelseth 52 53N 8 32E 21
Winkfield Park 51 26N 0 41W 8
Winkleigh 50 52N 3 51W 8
Winksley 54 9N 1 37W 7
Winkston 55 40N 3 12W 10
Winlaton 54 57N 1 43W 7
Winnebago Lake 44 30N 88 10W 47
Winnenden 48 52N 9 25E 22
Winneperveen 52 42N 6 6E 18
Winnington 51 30N 0 12E 8
Winnipeg, Lake 52 0N 98 0W 45-1
Winnsboro 34 22N 81 5W 48
Winnweiler 49 33N 7 53E 22
Winsen 53 22N 10 11E 21
Winsham 50 51N 2 53W 8
Winslow 51 56N 0 53W 8
Winson 51 47N 1 51W 8
Winster 54 20N 2 55W 7
Winster 53 9N 1 39W 7
Winsum 53 20N 6 32E 18
Winter Berg Mountain 32 24S 26 30E 44-1
Winter Bergen 32 5S 23 33E 44-1
Winter Harbour (Melville Isle) 74 40N 111 0W 45-1
Winterborne 50 42N 2 21W 8
Winterberg 49 1N 13 45E 23
Winterbourn Monkton 51 28N 1 51W 8
Winterbourn Stoke 51 10N 1 51W 8
Winterbourne 51 7N 1 41W 8
Winteringham 53 42N 0 35W 7
Winteringham 54 10N 0 39W 7
Wintersinge 47 30N 7 48E 17
Winterswyl 51 58N 6 44E 18
Winterthur 47 30N 8 42E 17
Winterton 53 40N 0 35W 7
Winterton 52 41N 1 39E 8
‡ Winterveld 31 30S 24 0E 44-1
Winthorpe 53 9N 0 19E 7
Winwick 53 26N 2 36W 7
Winwick 52 27N 0 21W 8
Winyan Bay 31 10N 79 12W 48
Wipper, River 51 2N 6 52E 21
Wipperfurth 51 7N 7 29E 21
Wirithjaur 67 20N 16 36E 26
Wirksworth 53 5N 1 35W 7
Wirmo 60 50N 22 0E 27
Wirsitz 53 11N 17 16E 24
‡ Wirtemberg 48 35N 9 20E 22
Wirtheim 50 14N 9 20E 22
Wisbaden 50 4N 8 11E 22
Wisbeach 52 41N 0 18E 8
Wisbeach, St Mary's 52 40N 0 6E 8
Wisby 57 40N 18 28E 26
Wischwill 55 5N 22 20E 24
‡ Wisconsin 45 40N 90 0W 47
Wisconsan River 43 46N 88 48W 47
Wisely 51 19N 0 39W 8
Wishart Isle 3 6S 152 45E 41
Wishaw Town 55 47N 3 57W 10
Wial Prom 41 10N 9 30E 50
Wislok, River 50 13N 22 38E 23
Wisloka, River 50 28N 21 36E 23
Wismal 47 37N 16 20E 23
Wismar 53 52N 11 34E 21
Wisowitz 49 12N 17 42E 23
Wisp Hill 55 16N 3 2W 10
Wissek 53 12N 17 5E 24
Wissen 50 52N 7 34E 21
Wistaston 53 5N 2 18W 7
Wiston 51 50N 4 52W 8
Wiston 55 34N 3 40W 10
Wisskow 52 34N 21 20E 28
Witby 52 17N 0 44W 8
Witchan 52 25N 0 12E 8
Witham 51 48N 0 36E 8
Witham R. 53 9N 0 29W 7
Witham, River 52 57N 0 1E 7
Witharston 52 25N 0 49W 8
Withern 53 19N 0 9E 7
Withern Eau 53 17N 0 6E 7
Withernwick 53 51N 0 11W 7
Withiel 50 26N 4 49W 8
Withington 53 26N 2 12W 7
Withington 51 50N 1 57W 8
Withlocoochy 28 51N 82 25W 48
Withnell 53 42N 2 35W 7
Withy Combe 51 9N 3 22W 8
Withy Combe, in the Moor 50 24N 3 47W 8
Witley 51 6N 0 38W 8
Witley Great 52 16N 2 20W 8
Witney 51 47N 1 30W 8
Witon Cape 40 40S 172 30E 57
Wittelsbach 48 28N 11 10E 22
Witten 52 56N 6 32E 18
Wittenberg 51 51N 12 43E 24
Wittenburgh 53 32N 11 8E 21
Wittering 50 47N 0 53W 8
Wittersham 51 0N 0 42E 8
Wittewierum 53 18N 6 43E 18
Wittingen 52 43N 10 40E 21
Wittlich 50 6N 6 53E 22
Wittmund 53 34N 7 46E 21
Wittnau 47 30N 7 56E 17
Witton W. 54 19N 1 55W 7
Witts de Is. 43 4S 146 25E 57
Wittstock 53 11N 12 32E 24
Witzendorf 52 56N 10 6E 21
Witzenhausen 51 21N 9 51E 21
Witzhaven 53 36N 10 30E 21
Wiurki Cape 35 10S 174 10E 57
Wiveliscombe 51 3N 3 17W 8
Wivelsfield 50 58N 0 7W 8
Wivenhoe 51 51N 0 57E 8
Wlodawa 51 33N 23 9E 23
Woburn 51 59N 0 38W 8
Wodden 53 18N 8 20E 21
Wodnian 49 9N 14 11E 23
Wodzislaw 50 28N 19 58E 23
Woels 47 14N 14 18E 23
Woerden 52 5N 4 53E 18
Woblau 51 19N 16 42E 24
Wohlen 47 20N 8 17E 17
Wolio 34 3S 149 18E 56
Wolniez 49 57N 20 54E 23
Wojerabad 16 40N 79 41E 30
Woking 51 18N 0 31W 8
Wolbeck 51 54N 7 47E 21
Woldenberg 52 58N 15 40E 24
Woldham 51 21N 0 28E 8
Wold Newton 54 10N 0 25W 7
Woldorf 53 43N 10 12E 21
Woled Abbusebah 30 0N 9 25W 44
Woled Aisan, Duar of 32 0N 8 48W 44
Wolf Hill 56 53N 2 41W 9
Wolf Rock. See Norfolk I. 56
Wolfach 48 18N 8 15E 22
‡ Wolfenbuttel 52 12N 10 40E 21
Wolfenbuttel 52 10N 10 33E 21
Wolfenschiess 46 53N 8 24E 17
Wolfersdyk 51 31N 3 48E 18
Wolffen 51 44N 12 18E 21
Wolfratshausen 47 51N 11 27E 22
Wolf River 44 48N 88 0W 48
Wolfsberg 46 51N 14 52E 23
Wolfsburgh 52 26N 10 49E 21
Wolfshagen 51 18N 9 10E 21
Wolfshausen 50 43N 8 43E 22
Wolfgang S. 47 11N 8 20E 17
Wolgast 54 1N 13 42E 21, 24
Wolka 53 32N 21 50E 24
Wollaston Foreland 71 45N 19 0W 45
Wollaston Lake 57 50N 104 0W 45-1
Wollaston Land 69 30N 115 0W 45-1
Wollin 53 52N 14 35E 24
Wollishofen 47 20N 8 31E 17
Wollon Daily R. 34 42S 149 40E 56
Wollondilly R. 34 10S 150 24E 56
Wollongong Harb. 34 28S 151 0E 56
Wolloston 52 16N 0 41W 8
Wolombi 32 57S 151 10E 56
Wolombi Cape 32 57S 151 10E 56
Wolmar 57 28N 25 28E 27
Wolmirstadt 52 15N 11 41E 24
Wolago 54 40N 16 38E 26
Wolsingham 54 43N 1 52W 7
Wolsum 52 5N 16 6E 24
Wolstenholme, C. 62 40N 77 30W 45-1
Wolstenholme Sd. 76 50N 69 0W 45-1
Wolthausen 52 41N 9 57E 21
Wolton 51 52N 2 13W 8
Wolton le Soken 51 50N 1 14E 8
Woluwe 50 52N 4 25E 19
Wolverhampton 52 36N 2 6W 8
Wolvertham 50 59N 4 18E 19
Wolves 51 24N 3 6W 8
Wolvey 52 28N 1 23W 8
Wolviston 54 37N 1 19W 7
Womans' Isles 72 5N 55 50W 45-1
Wombourn 52 32N 2 11W 8
Wombridge 52 42N 2 27W 8
Wommels 53 6N 5 35E 18
Wonastow 51 46N 2 46W 8
Wonck 50 48N 5 34E 19
Wone 21 54N 75 25E 30
Wongan Hills 30 47S 116 30E 57
Wongrowitz 52 49N 17 11E 24
Wonston 51 2N 1 19W 8
Woodbridge 52 6N 1 18E 8
Woodburn 39 40N 75 3W 48
Woodbury 50 41N 3 24W 8
Woodchurch 51 4N 0 46E 8
Woodchurch 53 22N 3 5W 7
Woodeaton 51 48N 1 14W 8
Wooden 55 36N 2 25W 10
Woodend 57 34N 3 27W 9
Woodfield 39 48N 81 11W 48
Woodford 52 23N 0 35W 8
Woodford 53 20N 2 9W 7
Woodford 50 42N 2 19W 8
Woodford 51 38N 0 2E 8
Woodford (Galway) 53 3N 8 24W 13
Woodhead 57 26N 2 21W 9
Woodhead 55 18N 3 25W 10
Woodhorn 55 11N 1 32W 7
Woodhouse 57 26N 2 20W 9
Woodland 54 37N 1 54W 7
Woodland 57 20N 2 41W 9
Woodlandslee 55 40N 3 6W 10
Woodlesford 53 45N 1 28W 7
Woodmansey 53 50N 0 22W 7
Woodrising 52 37N 0 58E 8
Wood's Hill (Patagonia) 49 0S 68 0W 51
Woods, Lake of the 49 10N 94 40W 47
Woodside 57 32N 2 51W 9
Woodside 56 43N 2 37W 10
Woodstock 51 50N 1 22W 8
Woodville 31 10N 91 23W 48
Woodville 37 42N 77 35W 48
Woodwick 59 6N 3 6W 9
Woody Head 37 40S 175 56E 57
Woody Isles 12 47N 83 0E 49
Wookey 51 12N 2 40W 8
Wooldale 53 34N 1 47W 7
Woolendoorpettah 11 43N 79 23E 30
Wooler 55 33N 2 1W 7
Wooley 53 37N 1 31W 7
Woolfardisworthy 50 58N 4 21W 8
‡ Woolnorth 40 57S 144 55E 57
Woolpit 52 15N 0 53E 8
Woolwich 51 30N 0 5E 8
Wooly 30 17N 80 48E 38
Woony 20 6N 78 58E 30
Wooperton 55 28N 1 56W 7
Woore 52 59N 2 23W 7
Wooton 52 13N 0 54W 8
Wooton 50 41N 1 16W 8
Wooton 51 39N 2 22W 8
Wootton 53 30N 0 21W 7
Wootton 52 5N 0 32W 8
Wootton Mouth 52 48N 0 26E 8
Wootton South 52 47N 0 26E 8
Wootton Saven 52 15N 1 40W 8
Wootton Under Wood 51 49N 1 0W 8
Worb 46 56N 7 31E 17
Worbis 51 26N 10 25E 21
Worcester 33 43S 19 28E 44-1
‡ Worcester 33 0S 20 0E 44-1
Worcester 52 12N 2 13W 8
Worcester 42 16N 71 40W 47
‡ Worcestershire 52 12N 2 12W 8
Wordingborg 55 0N 11 54E 24
Worgl 47 30N 12 5E 23
Workingham 51 24N 0 51W 8
Workington 54 38N 3 35W 7
Worksop 53 18N 1 6W 7
Workum 52 59N 5 26E 18
Worldham, East 51 7N 0 59W 8
Worle 51 21N 2 56W 8
Worlingham 52 27N 1 36E 8
Wormdit 54 8N 20 9E 24
Wormhont 50 54N 2 27E 18
Worminghurst 50 56N 0 25W 8
Wormley 51 43N 0 5W 8
Worms 49 38N 8 23E 22
Worms Head 51 34N 4 16W 8
Worplesdon 51 18N 0 37W 8
Worsborn 53 47N 2 10W 7
Worstead 52 48N 1 24E 8
Worth 48 26N 12 13E 22
Worth 51 6N 0 [illegible]W 8
Worthen 52 38N 2 59W 8
Worthing 50 49N 0 21W 8
Worthington 52 46N 1 23W 8
Wortley 53 30N 1 34W 7
Wortley 53 47N 1 36W 7
Wosegau 54 56N 20 24E 24
Wottersen 53 35N 10 26E 21
Wotton Basset 51 33N 1 54W 8
Wotton North 51 10N 2 37W 8
Woudrichem 51 49N 5 0E 18
Wowdton 52 30N 1 22E 8
Wow 6 55N 2 56E 42
Woana 41 22N 15 31E 26
Woynilow 49 7N 24 36E 23
Wrabness 51 56N 1 8E 8
Wragby 53 17N 0 20W 7
Wragby 53 30N 1 23W 7
Wrangle 53 3N 0 7E 7
Wrath, Cape 58 38N 5 0W 9
Wratting, West 52 9N 0 22E 8
Wrawby 53 35N 0 28W 7
Wray 54 6N 2 37W 7
Wray, Sound of 57 25N 7 12W 9
Wreay 54 50N 2 54W 7
Wreck River 17 51N 76 54W 50
Wrenbury 53 2N 2 36W 7
Wrentham 52 23N 1 36E 8
Wreschen 52 21N 17 30E 24
Wreston 55 51N 2 10W 10
Wrexham 53 3N 2 59W 7
Wrietzin 52 46N 14 6E 24
Wrighting 53 33N 2 41W 7
Wrights Farm, See Norfolk I. 56
Wroot 53 32N 0 56W 7
Wrotham 51 18N 0 18E 8
Wroughton 51 31N 1 49W 8
Wroxall South 51 23N 2 12W 8
Wroxeter 52 40N 2 38W 8
Wroxham 52 42N 1 22E 8
Wrrton 53 55N 1 35W 7
Wudd 27 20N 66 41E 38
Wudkaul 21 6N 71 38E 39
Wudwaun 22 36N 71 45E 39
Wukhood 31 27N 70 25E 38
Wular Lake 34 25N 74 58E 30
Wulkfelde 53 44N 10 6E 25
Wultee 18 25N 74 12E 30
Wumme, River 53 10N 8 40E 21
Wurdly 30 35N 74 15E 30
Wunpurty 16 20N 78 10E 39
Wuren 47 26N 8 21E 17
Wurewyl 46 53N 7 20E 17
Wurgaom 21 49N 73 54E 30
Wurley Great 51 34N 0 15E 8
Wurm, Lake 47 55N 11 19E 22
Wurmansquick 48 19N 12 40E 22
Wurnagha 36 46N 68 50E 38
Wurneira 20 11N 74 5E 30
Wurrora 20 14N 79 5E 30
Wurn 20 50N 74 2E 30
Wurzburg 49 45N 9 57E 22
Wurzen 51 20N 12 44E 21
Wushutee Mts 30 0N 63 0E 38
Wusmanger 30 10N 63 3E 38
Wust 52 32N 12 10E 24
Wusterhausen 52 50N 12 44E 24
Wustrow 53 56N 11 7E 21
Wutach, River 47 36N 8 16E 22
Wutzin 53 22N 18 4E 24
Wuseerkhan 34 25N 68 13E 38
Wybong 32 4S 150 37E 56
Wycliffe 54 30N 1 36W 7
Wycombe, High 51 38N 0 45W 8
Wycombe, W. 51 39N 0 48W 8
Wye 51 11N 0 57E 8
Wye, River 51 38N 2 40W 8
Wyk by Duurstede 51 58N 5 20E 18
Wyke 54 44N 8 40E 25
Wykham 54 14N 0 32W 7
Wyl 47 25N 9 0E 17
Wyla 47 26N 8 48E 17
Wymondham 52 45N 0 44W 8
Wymondham 52 35N 1 6E 8
Wyndham 34 53S 117 59E 57
Wyn-koops Bay 7 15S 106 18E 40
Wynnton 36 21N 77 44W 48
Wyna 31 16N 5 40E 18
Wyoumburg 53 2N 2 25W 7
Wyragur 20 30N 80 5E 30
Wyre Harb. 53 55N 3 0W 7
Wyre, River 53 58N 2 43W 7
Wytgaard 53 9N 5 47E 18
Wytham 51 46N 1 19W 8
Wytheburn 54 30N 3 4W 7
Wyvis, Ben 57 41N 4 34W 9

X

Xagua, Port 22 3N 80 33W 50
Xala 18 35N 103 43W 49
Xalapa 19 34N 96 52W 49
Xalapa 20 25N 104 35W 49
Xalsyo 19 10N 90 10W 50
Xanten 51 41N 6 26E 21
Xanthus 36 21N 29 23E 30, 59
Xanthus R. 36 16N 29 16E 59
Xativa San Felipe 38 57N 0 36W 29
Xavier, S. 15 50S 62 12W 52
Xeberus 5 20S 76 15W 52
Xenia 39 40N 83 50W 47
Xenil, or Jenil River 37 30N 5 11W 30
Xeres 19 10S 56 40W 54
Xeres de la Frontera 36 30N 6 6W 30
Xero Nisi 38 0N 24 18E 34
Xeros, G. of 40 35N 26 30E 36
Xertigny 48 3N 6 26E 15
Xexui R. 24 25S 56 45W 53
Xicoco, Isle 33 20N 133 11E 35
Xilo Kastro 38 4N 22 34E 34
Ximari 30 39S 71 33W 53
Ximena 36 28N 5 27W 30
Ximenado 37 45N 1 10W 29
Ximenes 27 48S 64 33W 53
Ximiltepeque 16 15N 96 5W 49
Xinju, River 1 38S 57 50W 54
Xipajapa 1 35S 80 35W 52
Xitiquaro 19 38N 100 6W 49
Xivara, River 0 13S 66 48W 52
Xois 30 57N 31 4E 60
Xuaar, River 30 8N 0 13W 29
Xuguiriams, R. 6 27S 71 10W 52
Xuruma River 3 13N 60 12W 52

Y

Y, the River 52 22N 5 0E 18
Yabebiri R. 23 55S 56 0W 53
Yabes Jebel 32 28N 35 30E 37
Ya-choo 30 9N 103 0E 55
Yaculmama 27 33S 62 36W 53
Yacuma R. 13 2S 66 0W 52
Yacza 53 25N 123 10E 35
Yafa 32 42N 35 18E 37
Yagan 36 33N 45 38E 38
Yai 18 24N 106 53E 55
Yaik, R., or Ural 50 0N 51 30E 28
Yaila 38 5N 33 59E 36
Yair Bridge 55 34N 2 53W 10
Yaitcheou 18 42N 108 35E 40
Yakabotuna 34 42N 67 45E 39
Yakbug 39 10N 67 0E 38
Yakong Tulao 32 35N 80 10E 39
Yakoutsk 62 5N 129 30E 35
Yakunnee 32 42N 88 42W 48
Yallah Hills 17 54N 76 38W 50
Yallah River 17 55N 76 37W 50
Yalle River 6 18N 81 42E 30
Yalo 31 51N 35 9E 37
Yalobach 36 15N 21 9E 36, 60
Ya-long-kiang 29 20N 100 25E 55
Yalong King 25 28N 102 10E 40
Yamaska 46 3N 72 50W 46
‡ Yamaska 46 5N 73 40W 46
Yambari, River 10 40N 71 53E 53
Yamena 3 45S 73 1W 52
Yamerina Chan. 31 10S 146 13E 56
Yamparaes 19 11S 64 0W 52
Yamsk 60 40N 155 10E 35
Yana, River 70 50N 135 30E 35
Yanatilda 12 0S 73 0W 52
Yandabou 21 25N 96 18E 40
Yaneguedel Wells 20 9N 4 53W 44
Yang 33 10N 107 42E 55
Yang 26 5N 100 9E 55
Yang Kiang 29 25N 104 10E 40
Yang chov 32 32N 119 5E 55
Yange 13 28N 98 35E 40
Yangtse Kiang Koo 31 46N 120 55E 33
Yanis Island 35 19N 26 11E 33
Yangha-dslan R. 29 29N 91 38E 39
Yang pi-kiang 25 40N 100 12E 55
Yan-king 40 30N 116 0E 55
Yan-ngan 36 45N 109 20E 55
Yao 25 30N 101 20E 55
Yao 34 50N 105 48E 55
Yao, River 3 40N 67 27W 52
Yaou-gan 25 40N 101 40E 40
Yaourie 12 0N 8 5E 43
Yao-tcheou 29 36N 116 25E 40
Yap, Isle 10 10N 139 10E 38
Yaja 8 10S 77 38W 52
Yapar 40 35N 35 45E 36
Yapehan 38 34N 77 40E 39
Yar Mount 33 30S 150 14E 56
Yara Yara R. 37 50S 145 4E 56
Yarapason 38 47N 34 30E 38
Yarbaam 40 40N 30 40E 36
Yarborough 53 25N 0 1E 7
Yarcomb 50 53N 3 4W 8
Yardley 52 28N 1 48W 8
Yardley 52 5N 0 53W 8
Yare, River 52 35N 1 28E 8
Yargui 28 40N 97 37E 39
Yarkand 39 0N 77 0E 30
Yarkand, River 40 50N 83 0E 35
Yarkiu-lmangboo River 33 30N 90 0E 30
Yarknaua 62 30N 27 38E 27
Yarlington 51 3N 2 29W 8
Yarm 54 30N 1 21W 7
Yarmouth (Isle of Wight) 50 43N 1 30W 8
Yarmouth (Norfolk) 52 36N 1 42E 8
Yarmouth (Nova Scotia) 43 50N 66 7W 46
Yarnfield 52 53N 2 11W 7
Yarpole 52 16N 2 46W 8
* Yarrayne R. 36 26S 144 0E 56
Yarrow 55 33N 3 3W 10
Yarrow, River 55 32N 2 54W 10
Yartobe 35 9N 78 12E 30
Yary River 0 50S 51 21W 54
Yasin 36 0N 73 30E 39
Yasin River 35 26N 74 5E 39
Yass Plains 34 52S 148 53E 56
Yass River 34 50S 149 0E 56
Yasur 31 42N 34 42E 37
Ya-tcheou 30 8N 103 20E 40
Yately 51 20N 0 49W 8
Yatesbury 51 26N 1 55W 8
Yathkyed, Lake 61 50N 97 30W 45-1
Yatton 51 56N 2 39W 8
Yatton Keynell 51 28N 2 11W 8
Yauca 15 35S 74 45W 52
Yauca, River 15 30S 74 43W 52
Yaugueda 7 42S 79 53W 52
Yaure 14 43S 71 43W 52
Yaverland 50 41N 1 9W 8
Yavi 22 0S 65 35W 53
Yawry Bay 8 10N 13 10W 42
Yaxhall 52 47N 1 48W 8
Yaxham 52 41N 0 57E 8
Yaxley 52 20N 1 6E 8
Yaxley 52 33N 0 16W 8
Yayood R. 35 51S 149 0E 56
Yazduwah 32 20N 55 32E 38
Yazoo, Lake 32 40N 90 45W 48
Yazoo, River 32 25N 91 8W 48
Yazor 52 7N 2 51W 8
Yba 45 20N 119 56E 40
Yberg 47 2N 8 45E 17
Ybicuy 33 41S 59 19W 53
Ybicuy R. 29 30S 56 0W 53
Ycari 17 19S 65 54W 52
Y-chang 30 50N 111 10E 55
Y-choo 35 0N 118 30E 55
Y-choo 39 25N 115 30E 55
Yealand 54 10N 2 47W 7
Year 38 6N 47 59E 38
Yebenes 39 37N 3 55W 30
Yebna 31 51N 34 46E 37
Yebrud 33 56N 36 41E 37
Yechil Irmak 41 24N 36 34E 36
Yechil Kul, or Green Lake 36 10N 83 36E 30
Yecla 38 37N 1 13W 29
Yedur 31 30N 35 6E 37
Yeghen Lake 34 40N 80 24E 30
Yeh 15 12N 98 3E 40
Yekall 17 40N 77 41E 30
Yelames 40 35N 2 48W 29
Yelcundla 17 53N 78 15E 30
Yell, Isle 60 37N 1 6W 10
Yell Sound 60 35N 1 15W 10
Ye lunguah 38 5N 63 21E 38
Yellarapelvly 10 7N 76 25E 30
Yellow Creek 33 15N 90 15W 48
Yellow Water, River 30 40N 87 0W 48
Yellow River 43 4N 91 2W 47
Yellow Medicine River 44 42N 96 12W 47
Yelvert R 52 23N 1 7W 8
Yemania 24 0N 47 10E 35
Yembo 24 20N 38 15E 35
Ye meea 25 52N 95 40E 40
Yemunpilly 16 35N 77 46E 30
Yen-choo 29 40N 119 28E 55
Yengikhan 39 50N 41 0E 38
Yeni Liman 39 20N 26 14E 36
Yeniji Kieui 40 15N 28 48E 36
Yeni-kioy. See the Bosphorus 33
Yeni-keui 40 52N 23 50E 60
Yenisei, River 69 30N 86 0E 35
Yeniseisk 58 55N 91 55W 35
Yenning 29 45N 118 7E 55
Yenping 26 40N 118 30E 40
Yentcheou 29 20N 119 0E 40
Yeou-yang 28 48N 108 50E
Yeovil 50 57N 2 37W 8
Yerbabuena 29 41S 71 17W 53
Yerbeston 51 45N 4 49W 8
‡ Yerd 32 10N 53 45E 38
Yeri Mt 37 48N 20 44E 34
Yermodsong 28 13N 88 15E 30
Yeshwuntgurh 16 38N 73 24E 30
Yetholm 55 33N 2 17W 10
Yetholm Kirk 55 33N 2 17W 10
Yeu, River 13 0N 12 30E 42
Yeven Creek 35 12S 147 50E 56
Yeyrugerri 16 4N 77 26E 30
Yezd 32 11N 56 0E 38
‡ Yezd 32 10N 56 0E 38
Yezdikhast 31 30N 52 16E 38
Yezdikhust 27 55N 53 52E 38
Yezdikhust 27 25N 53 50E 38
Yffiniac 48 30N 2 41W 15
Yguomandiya 24 2S 56 58W 54
Yic, River 33 2S 56 [illegible]W 53
Yic, River 33 10S 56 30W 54
Yiji 40 31N 44 43E 28
Yhpin Grande R. 30 30S 60 30W 53
Yhima 34 21N 126 10E 35
Yliean 8 50N 124 15E 40
Ylieburg 53 9N 5 40E 18
Ylst 53 1N 5 37E 18
Ymama, River 4 50S 73 7W 52
Ymonville 48 15N 1 45E 15
Ymuanl 6 41N 84 33W 50
Yraling M. 57 40N 4 45W 9
Yo 31 30N 84 30E 40
Yocallo 10 1S 68 41W 52
Yose 76 34N 61 50E 35
Yokdjalla 31 [illegible] 91 40E 30
Yokefleet 53 44N 0 43W 7
Yolait 36 35N 66 9E 38
Yo-ling 33 40N 110 12E 55
Yong-choo 26 9N 111 58E 55
Yongning 36 40N 106 57E 40
Yongning 28 10N 109 54E 40
Yongning 27 40N 108 45E 55
Yongningfoo 27 50N 100 30E 55
Yongpe 27 21N 101 12E 40
Yong-tchang 25 10N 99 48E 40
Yong-tcheou 26 13N 111 0E 40
‡ Yonne, Department of 47 50N 4 6E 15
Yonne, River 48 22N 3 56E 15
Yoolislaum 27 10N 62 11E 38
Yopes, River 16 47N 90 15W 49
Yopicius 39 40S 73 30W 53
York, River 54 5N 1 20W 7
York 53 58N 1 3W 7
York 39 55N 76 43W 47
‡ York 31 40S 116 40E 57
York 41 14S 146 50E 57
York 31 52S 116 43E 57
York, Cape 73 40N 67 30W 45-1
York, Duke of, Isle 7 0S 171 0W 1
‡ York, East-Riding 43 50N 79 25W 46
York Ft. 57 0N 92 53W 45-1
York (Illinois) 39 10N 87 40W 47
York Isle (Carpentaria) 10 50S 142 30E 41
‡ York (New Brunswick) 46 30N 67 10W 46
York Sound 14 50S 125 10E 41
Yorke Peninsula 34 40S 137 43E 41, 56
Yorke River 30 5S 149 57E 56
‡ Yorkshire 53 50N 1 14W 7
Yorkville 34 57N 81 15W 48
Yo-tcheou 29 22N 113 0E 40
Youghal 51 57N 7 49W 13
Youghal Harbour 51 57N 7 47W 13
Young-ning-tou 27 40N 100 40E 55
Young-ting 29 10N 110 23E 55
• Youta, or Salt L. 41 0N 113 25W 49
Youtas 40 0N 112 10W 49
Young's River 25 56N 81 24W 48
Yowal 36 44N 70 48E 38
Yoxford 52 16N 1 29E 8
Ypane 23 10S 56 45W 54
Ypoa, Lake 26 0S 57 33W 54
Ypres 50 51N 2 53E 18
Ypreville 49 42N 0 33E 15
Ysabel 8 10S 159 9E 41
Ysendyke 51 20N 3 37E 18
Ysiamas 12 30S 68 5W 52
Yslave 16 47S 70 22W 52
Yspytty Ystwyth 52 19N 3 50W 8
Yssel, River 51 55N 4 30E 18
Yssel, River 52 35N 5 49E 18
‡ Ysselmond 51 52N 4 30E 18
Ysselsten 52 1N 5 0E 18
Yssengeaux 45 6N 4 6E 16
Ystad 55 26N 13 44E 26
Ystrad fellte 51 49N 3 33W 8
Ystradgynlais 51 47N 3 44W 8
Ystrad Meyric 52 17N 3 40W 8
Ystradvelty 51 50N 3 [illegible]W 8
Ystradyfodwg 51 39N 3 [illegible]W 8
Y-twith, River 52 21N 4 5W 8
Ythan, River 57 19N 2 0W 9
Yu 33 24N 113 3E 55
Yu 30 42N 113 8E 55
Yu 34 12N 113 28E 55
‡ Yucatan 19 40N 89 0W 49
Yucay R. 10 0S 73 0W 52
Yu-choo 32 18N 118 6E 55
Yu-chan 28 42N 118 8E 55
Yuen 27 30N 109 24E 55
Yuen-kiang 23 33N 102 35E 40
Yuen-kiang 29 0N 111 45E 40
Yuen-tcheou 27 48N 114 40E 40
Yuen-yang 32 53N 111 2E 40
Yu-lin 38 25N 109 14E 40
Yumbel 36 30S 72 0W 53
Yun 24 32N 100 11E 55
‡ Yun Nan 24 20N 103 0E 40
Yuna, River 19 4N 69 42W 50
Yunas, Khar. Neby 33 20N 35 27E 37
Yungar, River 38 12N 93 4W 47
Yung-chang 25 12N 99 24E 55
Yung-Kang 28 2N 107 57E 55
Yungning 27 46N 101 3E 40
Yun-ling 31 0N 102 30E 55
Yunlong 25 55N 99 30E 55
Yung-ngan 24 4N 110 40E 55
Yung-ngin 25 7N 110 3E 55
Yung-ning 25 5N 105 32E 55
Yung-ning 34 27N 111 50E 55
Yung-ning-ting 27 54N 105 10E 55
Yung-pe-thing 26 45N 100 58E 55
Yung-ping 39 56N 118 48E 55
‡ Yunnan 24 30N 101 30E 55
Yun-nan 25 8N 102 52E 55
Yunnanfoo 25 5N 103 0E 55
Yunpari R. 5 25S 70 26W 52
Yunta, La 40 58N 1 37W 29
Yun-yang 32 48N 110 50E 55
Yura 20 3S 67 46W 52
Yurimaguas 6 3S 76 9W 52
Yuthin, or Sonm 11 20N 100 40E 40
Yutiguasi 30 2S 63 30W 53
Yuttah 31 25N 35 5E 37
Yuzgat, or Yeuz at 39 50N 34 18E 36
Yuzin Kieui 40 55N 29 20E 36
Yuzlar 41 41N 27 55E 33
Yvay, River 22 54S 54 10W 54
Yverdun 46 47N 6 30E 17
Yves 46 3N 1 4W 16
Yvetot 49 37N 0 46E 15
Yvi, St 47 57N 3 59W 15
Yvonan 46 48N 6 45E 17
Yvorne 46 20N 6 56E 17
Yvre 48 0N 0 15E 15
Yvry 47 3N 4 40E 15
Yspytty Cynfyn 52 24N 3 49W 8

Z

Zaab, River 33 5N 6 50E 44
Zaamslag 51 18N 3 55E 18
* Zab 33 33N 43 16E 36
Zab Ala, or Great Zab 36 20N 43 40E 36
Zab Asfal Lower, or Lesser Zab 35 25N 43 45E 36
Zab, Great River 37 0N 44 35E 36
Zab, Little River 36 10N 45 15E 38
Zabanago 22 38N 96 35E 40
Zabara 25 56N 51 12E 38
Zabatus R. 36 8N 43 45E 36
Zabbar 35 51N 14 34E 36
Zaborovia 58 54N 38 56E 27
Zaborska 62 46N 46 52E 27
‡ Zacatecas 23 30N 101 30W 49
Zacatecas 23 0N 101 40W 49
Zacatula 17 53N 102 20W 49
Zacheo 18 16N 67 20W 50
Zachiversk 66 50N 143 5E 35
Zacualipan 20 40N 98 29W 49
Zacynthus 37 46N 20 55E 34
Zadoušk 52 23N 39 5E 28
Zadrim 41 8N 19 5E 34
Zaaly 39 44N 56 40E
Za Fonan Beli 41 17N 23 55E
Zafferana 38 40N 15 10E
Zafferana, Cape 38 7N 13 30E
Zafferana Port 38 44N 15 44E
Zafferano, Hobati 35 10N 96 11E
Zafferanee 36 0N 95 11E
Zafra 38 28N 6 25E
Zafrilla 40 17N 1 41W
Zagora 43 28N 17 32E
Zagora 39 27N 23 7E
Zagora 41 45N 25 55E
Zagora M. 38 17N 23 [illegible]
Zagrivotchna 54 21N 32 30E 27
Zagros, Gates of 34 [illegible] 46 5E
Zagros M. 36 10N 45 40E
Zagyile 31 [illegible]
Zagyva, River 47 1[illegible]N 20 1[illegible]E
Zahedan 28 55N 55 55E
Zaherany, or N. 23 30N
Zahle 33 54N 35 50E
Zahleh 33 51N 35 48E 37
Zainah 36 30N 5 50E
Zaitha 35 4N 40 20E
Zaisan Nor 47 48N 87 0E
Zajivnol 51 37N 53 25E
Zab, River 30 55S 30 40E 44-1
Zakharievska 50 4N 40 18E
Zakoula 38 4N 22 30E
Zal River 39 48N 48 18E
Zalaco 37 30N 40 43E
Zalamea 38 37N 5 37W
Zalamea la Real 37 37N 6 38W
Zalathna 46 6N 23 11E
Zalesschykyky 48 38N 25 56E
Zalee 38 20N 66 27E
Zalibas 59 51N 31 7E
Zalissin 56 [illegible] 36 50E 27
Zaliucha 56 13N 38 39E
Zalimf, Isle 5 40S 119 20E
Zalium 41 42N 46 8E
Zalosco 40 5N 25 20E
Zalum 43 13N 18 24E
Zama Regia 36 57N 9 23E
Zama, River 4 48N 69 19W
Zamakan R. 34 48N 46 35E 36, 38
Zamauna 36 36N 7 36E 44
Zamba Bay 10 40N 73 [illegible]W 50
Zambezi, or Chuma, River 18 40S 36 0E 42
Zambujal 37 37N 7 32W 30
Zan lanvak 46 44N 47 34E
‡ Zamora 41 30N 5 50W 30
Zamora 41 37N 5 50W 30
Zamora 10 13N 101 30W 49
Zamora 4 1S 78 43W 52
Zamorah 35 55N 4 40E 44
Zamosc 50 44N 23 24E
Zamuro Point 11 25N 68 56W
Zandpoort 52 26N 4 30E 18
Zandvoort 52 23N 4 30E 18
Zanesville 40 0N 82 2W 47
Zangla 33 38N 77 3E 30
Zangon 39 2S 73 15W
Zaonone, Isle 40 57N 13 5E
Zanoah 31 47N 35 1E 37
Zanow 54 18N 16 18E
Zante 37 48N 20 55E
Zante Island 37 48N 20 48E
Zanuah 31 47N 35 1E
Zanzibar, Isle 6 0S 39 30E
Zaoupolovnitsa 56 40N 46 40E
Zapandi 38 38N 21 22E
Zapatosa, Lake 9 5N 74 0W
Zaphran Isles 35 10N 2 25W
Zaonefa 41 30N 15 [illegible]E
Zapote 26 45N 108 9W
Zapus 38 55N 22 5E
Zara 44 8N 15 16E
Zara 39 41N 37 38E
Zarab 40 58N 47 32E
Zarac 26 46N 25 6E
Zaradrus Fl. 31 10N 77 0E
Zaraisk 54 48N 38 38E 27
Zarata 15 [illegible]S 68 43W 52
Zarbu 41 40N 25 30E 60
Zarben 54 9N 15 28E
Zardah 40 19N 47 44E
Zaren de Fuera 21 32N 79 44W 50
Zarephath 33 26N 35 19E 37
Zaria 11 0N 8 52E
Zariaspa 37 0N 67 0E
Zaribrod 43 2N 22 52E
Zario M. 37 56N 22 23E
Zarisco 48 45N 22 35E
Zaritza 38 26N 21 4E 34
Zarnari 32 40N 12 45E 44
Zaroukla 37 56N 22 13E 34
Zarruela 39 21N 2 56W 30
Zarten 47 58N 7 28E 22
Zaraz 21 42N 79 26W 47
Zarzian 33 20N 11 1E 44
Zarzis Cape 33 30N 11 5E 44
Zaslav 50 9N 26 46E 23
Zaslavskoi 51 29N 42 50E 28
Zassnya River 49 54N 14 22E 23
Zatus, River 38 55N 8 51W 30
Zatobes Kraal 29 0S 31 [illegible]E 44-1
Zatouna 37 35N 22 1E 34
Zatten 53 8N 15 50E 24
Zewlitz 50 1N 18 [illegible]E 24
Zaureberg 33 16S 23 31E 44
Zavela 42 53N 18 14E 33
Zaveros 38 48N 20 52E 34
Zavidovitz 44 31N 18 20E 33
Zavista M. 37 26N 22 35E 34
Zavodsk 39 48N 48 45E 38
Zavitovka 46 53N 33 52E 28
Zavorska 63 23N 42 5E 27
Zawa 33 2N 68 10E 38
Zawanel 30 20N 31 26E 43
Zawat, El 29 42N 5 32W 44
* Zawyhe 34 12N 48 16E 38
Zayane 10 55N 5 40W 44
Zazanee 36 40N 37 3E 38
Zboro 49 21N 21 23E 23
Zborow 49 41N 25 16E 23
Zdaulo 38 22N 33 56E 36
Zea 37 37N 24 22E 34
Zea Isle 37 38N 24 22E 34
Zea Mount 37 2N 25 30E 34
‡ Zealand 51 28N 3 48E 18
Zealand, Fort 23 10N 120 15E 40
‡ Zealand, Isle 55 32N 11 45E 25
Zeale 52 47N 37 3E 28
Zebbug 35 50N 14 27E 36
Zebbug 36 3N 14 10E
Zebdeni 33 41N 36 4E 37
Zebeir 28 58N 33 [illegible] 43
Zebel Deraj 29 30N 32 [illegible] 43
Zebra Fountain 28 56S 18 40E 44-1
Zebrah 31 45N 35 10E 37
Zebu, Isle 10 30N 123 30E 40
Zebulow 53 4N 64 [illegible]W
Zechlin 53 11N 12 [illegible]E 24
Zedad 34 20N 36 [illegible]E 38
Zedi, Wady el 32 30N 31 43E 37
Zeebak 36 28N 71 15E 38
Zeehaan Mount 42 0S 145 19E 57
Zeeland 51 47N 5 41E 18
Zeeruk 39 10N 64 14E 38
Zeghan 27 25N 14 40E 42
Zeghawa 16 0N 47 0E 43
Zegin Cape 25 34N 56 10E 38
Zegveld 52 7N 4 49E 18
Zehden 52 53N 14 4E 24
Zehlentefeld 52 24N 13 14E 24
Zehree 28 30N 66 30E 38
Zeiblitz 51 22N 15 8E 24
Zeidenik 53 6N 13 7E 24
Zeileh 11 50N 42 40E 42
Zeillern 48 6N 13 24E 23
Zeitoon 30 14N 59 27E 38
Zeitoun 29 14N 31 12E 43
Zeitoun, Gulf 38 51N 22 34E 34
Zeitouni Mount 39 0N 22 30E 34
Zeitun 35 50N 14 33E 36
Zeitz 51 2N 12 8E 24
Zeiva 40 33N 46 44E 38

Names.	Lat.	Long.	No. of Map.
[illegible], River	31 57S	25 7E	44-1
Zeila	11 13N	43 5E	39
Zelaya	20 47N	100 30W	49
Zele	51 5N	4 1E	19
‡ Zelebi	39 50N	35 50E	39
Zelcia	40 14N	37 33E	39
Zelendin	6 40N	75 27W	54
Zelhem	52 1N	6 21E	18
Zeliten	32 20N	14 33E	43
Zell	[illegible]	7 9E	19
Zell	50 20N	10 [illegible]	22
Zell	47 9N	7 45E	17
Zell (Baden)	48 27N	8 7E	22
Zell (Lower Maine)	49 45N	10 40E	22
Zella	28 30N	18 30E	43
Zelline, River	43 40N	12 42E	31
Zelt	47 51N	9 30E	22
Zemena	38 1N	27 27E	34
Zemgah	37 21N	36 21E	36
Zemlianak	51 53N	38 35E	26
Zenahov	43 46N	19 11E	33
Zenderood River	32 18N	53 35E	38
Zeneta	37 50N	0 [illegible]W	29
Zenobia	35 39N	39 45E	36
Zeng, or Segna	45 1N	14 55E	23
Zenkov	50 12N	34 35E	26
Zennor	50 12N	5 37W	8
Zenta	45 57N	20 7E	23
Zenzem	31 10N	51 15E	38
Zeoko	33 24N	35 30E	44
Zephath, or Hormah	30 50N	35 17E	37
Zephathah, Val of	31 30N	31 55E	37
Zephire Cape	41 3N	20 31E	34
Zephyrium	31 10N	30 7E	60
Zephyrium	36 50N	34 40E	36
Zephyrium	38 0N	16 5E	30
Zephyrium Prom.	36 16N	37 50E	35
Zephyrium Prom.	37 48N	23 30E	36
Zephyrium Prom.	35 20N	25 47E	36
Zepiicium	31 27N	31 55E	30
Zepula	17 0N	60 44W	54
Zera	35 17N	3 2W	44
Zerafshan River	39 55N	63 40E	35
Zeral	29 3N	51 5E	38
Zerbst	51 57N	12 10E	24
Zer-ideni	33 46N	36 20E	39
Zered Brook	31 2N	35 45E	37
Zeralloro, Is.	40 31N	9 4E	30
Zervati, Porto	43 5N	6 31W	30
Zerf	49 35N	6 40E	22
Zerga Lake	35 35N	37 30E	38
Zeriah	35 21N	9 4E	44
Zerin	32 34N	35 21E	37
Zerinia	41 11N	20 14E	30
Zerka Nahr	32 34N	36 30E	37
Zerkow	52 5N	17 38E	24
Zernetz	46 42N	10 4E	17
Zernova	41 13N	23 56E	21
Zero Mount	31 51N	162 14E	56
Zeruvia	43 26N	23 15E	36
Zerro Pequeno	38 15N	27 [illegible]	34
Zerro River	37 41N	23 30E	34
Zersabal	34 31N	1 [illegible]	44
Zesch	48 11N	7 34E	17
Zetout	50 40N	4 20W	8
Zetschkau	46 20N	25 18E	23
Zetter, Kraal	33 1N	6 20W	44
Zettmin	20 54N	22 26E	34
Zeugmatis	40 20N	11 22E	30
‡ Zeugitana	36 30N	9 40E	30
Zeugma	37 18N	37 51E	38
Zeuna	39 31N	67 31E	30
Zeven	53 18N	9 11E	21
Zevenaar	51 57N	6 5E	18
Zevenbergen	51 38N	4 37E	18
Zeyla	11 18N	43 30E	40
Zgiers	51 54N	19 30E	24
Zhube River	31 13N	88 30E	38,39
Zhabad	38 12N	40 8E	38
Ziattay	37 18N	32 11E	37
Zib r	33 3N	35 7E	37
Zib Zarran	33 10N	63 18E	38
Zibanaa	40 40N	25 56E	33
Ziboru Palanka	43 47N	23 37E	33
Zienyo	41 51N	9 8E	31
Ziebidorf	45 17N	21 13E	23
Zicher	51 30N	16 14E	25
Zickhusen	53 48N	11 30E	21
Ziebingen	52 10N	14 40E	24
Ziegenhayn	50 55N	9 14E	21
Ziegenhals	50 20N	17 20E	24
Ziegenruck	50 38N	11 40E	24
Zielenzig	52 22N	15 8E	24
Zierikzee	51 37N	3 55E	18
Zierold	53 47N	17 30E	24
Ziemy	50 15N	17 27E	24
Ziesar	52 6N	12 13E	18
Zieza	38 15N	1 30W	29
Zif	31 31N	35 10E	37
Zifrio, Cape	34 20N	32 10E	38
Zifta	30 42N	31 17E	43
Zihun River	37 0N	69 0E	35
Zilah	47 9N	22 44E	33
Zilah	47 11N	23 40E	33
Ziliah	40 30N	36 3E	38
Zillis	46 35N	9 17E	17
Zimara	39 54N	38 44E	38
Zimbaoe	19 20N	30 45E	43
Zimbao, Fort	15 30N	35 30E	43
Zimerwald	46 52N	7 28E	17
Zimiti	6 [illegible]N	74 10W	53
Zimmetshausen	48 18N	10 35E	23
Zimnitzay	55 4N	34 35E	30
Zin, Desert of	30 0N	35 12E	37,43
Zinal	46 7N	7 30E	17
Zingan	38 40N	46 18E	38
Zingis Prom.	9 0N	49 35E	39
Zingut, Isle	34 21N	12 47E	24
Zintl	21 20N	85 13W	53
Zinseren	44 30N	23 31E	31
Zinzitinah	48 41N	47 0E	30
Zipaquira	4 58N	74 10W	53
Ziph	31 31N	35 10E	37
Ziph, Wilderness of	31 30N	35 15E	37
Zircone, Isle	24 54N	53 17E	39
Zirc	47 15N	17 50E	23
Zirghan	33 24N	55 53E	37
Zirina	38 50N	22 30E	34
Zirke	52 30N	16 1E	21
Zirknitz	45 40N	14 25E	23
Ziri	47 18N	11 16E	23
Zirnie	13 30N	7 25E	43
Zittang	17 4N	103 52E	40
Zittau	50 51N	14 48E	21
‡ Zizera	33 47N	43 25E	38
Zizers	46 55N	9 32E	17
Zlail Amteh	35 57N	40 30E	38
Zlaokhorl	30 57N	21 10E	34
Zloczow	49 40N	25 1E	23
Zlota	44 23N	27 21E	33
Zmiev	49 30N	36 22E	30
Zmygrod	49 57N	21 37E	23
Znaim	48 52N	16 1E	23
Zneisden	46 56N	7 40E	17
Znin	52 51N	17 42E	24
Zoadauna	4 15N	73 30W	53
Zoan	31 30N	31 40E	37,43
Zoar	31 17N	35 27E	37
Zoara	32 30N	12 3E	44
Zobern	48 25N	13 4E	23
Zobten	50 55N	16 45E	24
Zoeza, See Gibraltar			30
Zofsotha	30 50N	35 40E	39,40
Zoelmonde	51 8N	5 17E	18
Zoest	52 11N	5 19E	18
Zoeterwoude	52 7N	4 31E	18
Zofingen	47 18N	7 56E	17
Zogenwell	47 54N	9 30E	22
Zoghe	9 30N	1 40E	42
Zogno	45 47N	9 42E	31
Zogria Isle	39 7N	23 30E	34
Zohab	34 30N	46 4E	38,36
Zolkaus	47 54N	8 35E	22
Zolkiew	50 4N	24 6E	23
Zollenspieker	53 25N	10 10E	25
Zolles	46 5N	20 1E	33
Zoloutal, Lake	46 40N	68 10E	35
Zolotiitza	64 54N	37 0E	27
Zolotonoba	49 35N	32 10E	26
Zolountinak	47 50N	40 34E	26
Zondersvinde, R.	34 4S	20 12E	44-1
Zonnebeke	50 53N	3 58E	19
Zouni Lake	8 20N	35 10E	43
Zoodakhara	47 34N	47 14E	26
Zorate, Isle	13 5N	78 35W	53
Zorax	37 0N	23 0E	34
Zorge	51 38N	10 38E	21
Zorita	39 10N	5 40W	30
Zorita	40 48N	0 5W	29
Zorneling	48 9N	11 43E	23
Zotoveka	50 3N	42 20E	28
Zottecamp	53 21N	6 17E	18
Zoubtsov	56 15N	34 20E	27
Zoura	37 31N	53 30E	37
Zourante	28 41N	11 25E	44
Zourieb River	38 0N	67 33E	38
Zournal	41 15N	42 40E	36
Zout, River	33 35S	27 45E	44-1
Zoute Kloof	33 [illegible]S	20 32E	44-1
Zoya	30 15N	30 15E	43
Zowan	36 11N	10 [illegible]	44
Zowaria	36 40N	8 10E	44
* Zowa mulian	36 [illegible]N	46 27E	35
Zrumi, Jeb.	32 25N	1 20E	44
Zrmbok	47 31N	19 40E	23
Zrenova	46 [illegible]N	18 40E	23
Zsain	50 44N	12 20E	21
Zsaina	46 19N	18 41E	23
Zubbo	29 25N	29 19E	43
Zubingen	48 56N	10 30E	22
Zuchau	53 17N	15 14E	24
Zucheno	19 2N	98 8W	50
Zucla	30 10N	15 46E	43
Zuera	41 50N	0 47W	29
Zufre	37 50N	6 17W	29
‡ Zug	47 8N	8 31E	17
Zug	47 9N	8 31E	17
Zug der Hunnen	46 55N	8 45E	17
Zug, Lake	47 6N	8 30E	17
Zuid Laren	53 5N	6 42E	18
Zuiddorp	51 14N	3 55E	18
Zuider Zee	52 30N	5 30E	18
Zuidwolde	53 40N	6 25E	18
Zuilichem	51 48N	5 8E	18
Zujar, River	38 51N	5 45W	29
Zukau	54 22N	18 21E	24
Zuklu	37 15N	48 33E	38
Zuluctain	40 30N	20 32E	32
Zula Lagun	44 57N	15 3E	33
Zulu-bat Isle	2 30N	125 57E	40
Zulakah Wady	28 30N	34 14E	37,43
Zulu-mangola, Isle	1 50N	125 30E	40
Zulch	50 40N	6 30E	22
Zulia, or Sulia R.	9 13N	72 8W	53
Zullichau	52 1N	15 37E	24
Zulnrec	28 40N	66 20E	39
Zulu	50 25N	17 42E	24
Zumon Shah	30 40N	70 44E	39
Zumaya	43 17N	2 10W	29
Zumbo	16 32S	30 5E	43
Zumuti	46 0N	7 46E	17
Zunne	2 17N	76 35W	53
Zungaldai R.	41 30N	31 40E	36
Zurfia	31 50N	60 20E	39
Zuri, Isle	43 40N	15 40E	33
‡ Zurich	47 30N	8 30E	17
Zurich	47 22N	8 32E	17
Zurich, Lake	47 16N	8 42E	17
Zurka Mun, W.	31 50N	35 40E	37
Zurka River	32 10N	35 30E	37
Zurrah Lake	31 30N	61 30E	39
Zurrich	53 40N	14 20E	24
Zuruch	43 10N	30 [illegible]	33
Zusam, River	48 41N	10 47E	22
Zusmarshausen	48 23N	10 36E	22
Zutphen	52 8N	6 11E	18
Zuurbraak	33 57S	20 39E	44-1
Zuure Bergen	33 15S	25 40E	44-1
Zuure Bergen	32 40S	19 35E	44-1
Zuure Berg	31 34S	26 10E	44-1
Zuweraheim	41 15N	30 34E	37
Zuyt Coote	51 4N	2 41E	19
Zuz	46 36N	9 56E	17
Zvenigorod	55 41N	36 30E	27
Zvenigorodka	49 7N	30 57E	26
Zvornik	44 20N	19 11E	33
Zwaga, in P.	34 17N	72 30E	39
Zwartbaum, River	31 50S	18 0E	44-1
‡ Zwarte Ruggens	33 0S	23 0E	44-1
Zwarte Sluis	52 39N	6 4E	18
Zwarthip, or Oorlog's Kloof, R.	31 30S	18 50E	44-1
‡ Zwartland	33 15S	18 50E	44-1
Zwartkops River	33 50S	17 10E	44-1
Zwarte River & Valley	34 [illegible]S	22 43E	44-1
Zweel	53 50N	6 45E	18
Zwellenam	52 29N	9 31E	21
Zwettel	48 36N	15 14E	23
Zweybrucken, or Deux Ponts	49 15N	7 21E	22
Zweysimmen	46 33N	7 22E	17
Zwichenahn	53 10N	8 4E	21
Zwickau	50 41N	12 30E	22
Zwiel	48 50N	13 8E	22
Zwinder	52 43N	6 40E	18
Zwingenberg	49 43N	8 34E	22
Zwittau	49 44N	16 30E	23
Zwittau, River	49 5N	16 34E	23
Zwolle	52 31N	6 4E	18
Zwyndrecht	51 51N	4 41E	18
Zydaczow	49 22N	24 11E	23
Zydowo	53 32N	16 41E	24
Zygovista	37 30N	22 5E	34
Zyrano	31 30N	35 47E	39
Zywiec	49 40N	19 5E	23

APPENDIX.

T. S. designates Townships in Canada. U. S. United States, North America. Austr. Australasia. ‡ Prefixed to a name signifies a Country, Province, District, &c.
§ Prefixed to a name signifies a Tribe, People, &c.

Names.	Lat.	Long.	No. of Map.
A			
Ababdeh Bedouins	25 0N	34 10E	43
Abai River	12 0N	35 0E	42
Abbeville, U. S.	31 30N	85 20W	48
‡ Abbitibbe	49 20N	77 0W	46
Abdah	31 0N	46 45E	36
Abdallah Ibn	31 40N	47 19E	36
Abel Tasman R.	11 30S	137 30E	41
Abercromby, T. S.	46 0N	74 2W	46
‡ Abinger	37 30S	148 0E	56
Abington	55 34N	3 40W	10
Ablah	23 10N	43 40E	35
Abou Arish	16 30N	43 0E	42
Abscum	39 25N	74 30W	47
Abu Cuba	31 5N	46 6E	36
Abu Fadal	32 3N	44 57E	36
Abundance Mt.	36 30S	148 50E	56
Abureish	34 47N	43 26E	36
Abu Saide	35 30N	39 35E	36
Abu Serai	35 9N	40 37E	36
Abu Sof	31 5N	46 23E	36
‡ Acadie	45 10N	73 25W	46
Accomac	37 45N	75 35W	48
Acha a Vetus	43 45N	38 30E	59
Achingall	58 24N	3 15W	9
Adawa	22 20N	46 56E	35
Adeiir	30 30N	47 32E	36
‡ Addington	44 30N	77 0W	46
‡ Adelaide	35 0S	138 40E	56
Adelaide River	12 0S	131 30E	41
Adelia Land	66 0S	140 0E	1
Aden, Gulf of	14 0N	50 0E	42
Adheri	9 50N	43 0E	42
Adjala, T. S.	44 0N	80 0W	46
Ajelah	23 10N	53 44E	35
Ajeri	34 52N	42 36E	36
Admiralty Inlet	73 35N	83 0W	45
Adowa	14 35N	39 3E	42
Adrian	41 52N	84 10W	47
Aguata Kmerita	38 55N	6 20W	58
Aharatrat Wady	24 18N	34 44E	43
Ahmar River	8 20N	8 0W	42
Ahmedabad	30 29N	71 42E	39
Aibek	36 2N	68 20E	39
Akaloa	43 40S	173 3E	57
Akaroa	43 48S	172 57E	57
Akibah	31 0N	43 40E	35
Akitio	40 35S	176 34E	57
Akron	41 0N	81 40W	47
Aksoobi	35 43N	39 53E	36
Akyab	20 2N	93 10E	40
Ala	27 0N	38 10E	35
Al Antakiyah	31 50N	45 2E	36
Alapaha	31 58N	83 7W	48
Al Arkah	31 6N	46 17E	36
Al Assaniyah	31 6N	46 15E	36
Alat	32 26N	44 44E	36
Albany, U. S.	36 40N	84 47W	48
Albany, U. S.	31 35N	84 20W	48
Al Burbuyah	31 20N	45 23E	36
Albemarle, U. S.	35 15N	80 15W	36
‡ Albert	31 0S	26 0E	44
Albert Fort	33 23S	27 0E	44
Albert Lake	35 25S	139 45E	41
Albert Lake	35 36S	139 20E	56
Albert Port	43 30S	172 30E	57
Albert Port	47 56N	81 50W	46
Alberton	38 37S	146 46E	56
Albeuve	46 32N	7 4E	17
Albion, Town Ship	43 55N	79 52W	46
Al Bostan	31 45N	47 10E	36
Albury	36 0S	147 0E	56
Aldboro, T. S.	42 37N	81 46W	46
Aldfield, T. S.	45 40N	76 10W	46
Aleis	13 30N	32 25E	43
Alexandria, U. S.	38 45N	77 10W	47
Al Hasaniyah	32 44N	44 15E	36
Ali Tchelibi	38 6N	21 25E	43
Aliwal	30 35S	26 43E	44
Aliwal	30 58N	75 40E	39
Al Kayem	34 20N	41 10E	36
Al Khudhr	31 19N	45 37E	36
Al Khudhr Banderdiah	31 15N	45 44E	36
Al Kut	31 2N	46 29E	36
Alleghany River	41 0N	79 40W	47
Allen	40 40N	75 25W	47
Alligator River, South	12 30S	132 10E	41
Allison Bay	74 45N	80 0W	45
Almirante	30 58N	86 37W	48
Alore, Ruins of	27 40N	68 53E	39
Alrewas	52 44N	1 45W	8
Alton, T. S.	46 54N	73 14W	46
Amaranth, T. S.	44 0N	80 25W	46
Ambeis River	7 14S	18 0E	42
Ambrym Isle	16 10S	138 30E	41
Amelia	37 15N	78 10W	48
American River	38 35N	121 30W	49
Americus	32 0N	84 25W	48
Amherstburg	42 6N	83 10W	46
Amherst, T. S.	46 10N	74 48W	46
Amherst, U. S.	42 55N	71 35W	47
Amherst, U. S.	37 25N	79 15W	48
Ammunah Jebel	29 50N	31 40E	60
Amt	16 30N	47 30E	35
Amuri Bluff	42 37S	173 30E	57
Anahuac	29 40N	94 40W	49
Anak	34 26N	41 59E	36
Andacoyo	30 10S	70 50W	53
Anderdon, T. S.	42 10N	83 5W	46
Anderson	40 5N	85 52W	47
Andrew	42 8N	90 40W	47
Androscoggin R.	44 30N	70 0W	47
Andurramiss R.	26 58S	152 30E	56
Aneretuk Fd.	61 30N	42 20W	45
Aneyhes	26 30N	44 0E	42
Aneyzeh	26 30N	43 30E	35
Anger	7 30N	37 40E	42
Angier	6 40S	105 50E	41
Anglesea, T. S.	44 48N	77 17W	46
‡ Anglesey	37 15S	145 40E	56
Angola	41 35N	85 0W	47
Angornou	12 31N	14 35E	42
Angus, Braes of	56 51N	3 3W	9
Angustie Dirm	12 20N	43 10E	56
Anka	34 22N	41 4E	36
Ankeil Wady	26 14N	33 50E	43
Annamaboe	5 42N	0 40W	42
Annatom Isle	20 1S	170 1E	41
Annet Isle	49 54N	6 20W	8
Anson Bay	13 20S	130 0E	41
Ansty	52 40N	1 11W	8
Antiochia	34 2N	44 15E	36
Antonios Agira	42 0N	34 10E	36
Antav	51 2N	3 3W	8
Anxiety Point	70 15N	147 35W	45
Apal Isle	16 45S	168 30E	41
Apamea Ciborus	38 5N	30 16E	59
Aphroditum	25 29N	33 28E	43
Apis	31 54N	30 0E	59
Appalachicola	30 42N	85 0W	48
Appearance of Land	73 0N	178 0W	45
Appolonia	5 25N	1 40W	42
Appolonia	40 9N	28 38E	59
Apsley Strait	11 10S	130 20E	41
Arbroath	56 33N	2 33W	10
Archidelphia	34 10N	92 55W	48
Ardimues Mt.	43 10N	18 45E	59
Ardmacknish	56 30N	5 37W	10
Ardvasar	57 5N	5 53W	9
Ares del Maestre	40 28N	0 5W	29
Argo Isle	19 30N	30 15E	42
Arid Cape	34 15S	123 15E	41
Aristonia	24 48N	34 7E	43
Arjish Mount	38 35N	35 14E	36
Arkansas	34 7N	91 30W	48
Armagh, T. S.	46 40N	70 27W	46
Armidale	30 21S	151 57E	56
Aroango River	14 30N	33 0E	42
Arran, T. S.	44 30N	81 25W	46
Arrowsmith River	29 30S	114 50E	41
Arsima	17 0N	49 0E	35
Arsinoites Nomos	29 31N	30 38E	60
Arthur Lake	41 50S	179 53E	57
Arthur, T. S.	43 55N	80 30W	46
Artillery Lake	63 0N	108 0W	45
Arul	37 5N	37 33E	36
Arundel, T. S.	46 8N	74 31W	46
Ary Glen	56 18N	5 5W	10
Asas Amir River	35 27N	43 20E	36
Ascot, T. S.	45 19N	72 1W	46
Asefwala	30 23N	73 59E	39
‡ Ashburnham	33 20S	148 30E	56
Ashburton River	44 7S	171 45E	57
Ashburton, T. S.	46 49N	70 20W	46
Ashfield	44 0N	81 46W	46
Ashhar	30 40N	48 40E	35
Ashik	34 17N	43 50E	36
Ashley River	43 18S	172 40E	57
Ashoor	8 30N	18 0E	42
Askar	34 18N	42 16E	36
Assal Lake	11 55N	42 18E	42
Assuapmoussin R.	48 40N	72 12W	46
Atbara River	16 0N	35 30E	42
Athelstaneford	55 59N	2 45W	10
Athens, U. S.	42 15N	73 57W	47
Athens, U. S.	33 50N	83 35W	48
Athens, U. S.	36 3N	92 8W	48
Athol C.	76 18N	69 30W	45
Atkar Dagh	36 33N	29 27E	36
Attaka Jebel	29 55N	32 15E	60
Attaka Ras	29 51N	32 29E	60
Attauree	30 34N	73 55E	39
Attoer	30 33N	75 30E	39
‡ Aubigny	27 13S	151 40E	56
Auburn	41 20N	85 8W	47
Auchnacarry	56 57N	5 3W	9
‡ Auckland	36 40S	149 40E	56
Augusta	38 48N	83 58W	47
Augusta	41 26N	85 27W	47
Aukland, T. S.	45 15N	71 20W	46
Aultnagalagach	58 3N	4 56W	9
Aultsigh	57 13N	4 32W	9
Austin	30 20N	97 48W	49
Australia del Espiritu Santo Isle	15 0S	166 50E	41
Autha	23 50N	48 33E	35
Avelan Ghiluul	36 30N	30 0E	36
Avon R.	37 56S	147 20E	56
Avon Wr.	36 40S	142 42E	56
Awarua or Wakatip River	44 19S	168 12E	57
Awatere River	41 55S	174 2E	57
Axim	5 5N	2 25W	42
Ayen Bajas. *See* Singapore			39
B			
Baalath	33 58N	36 1E	37
Babber Island	8 10S	129 45E	41
Back River	66 50N	98 25W	45
Baddock Sound. *See* Singapore			39
Bagar	24 35N	67 50E	39
Bahakr	32 54N	44 10E	36
Bahar el Ghazelle	15 0N	20 0E	42
Bahiouda, Desert of	16 0N	31 0E	42
Bahrein Is.	26 0N	55 35E	35
Bahr Kulla, *or* River Tcaida	8 30N	16 0E	42
Baldeah, Plain of	29 44N	32 20E	60
‡ Bakara	8 0N	27 0E	42
Bakkah	35 0N	42 50E	36
Bakko	6 20N	33 22E	42
Bakwrutse	21 30S	26 50E	43
Balaken Mati. *See* Singapore			39
Balls	36 1N	38 10E	36
Ballandool R.	29 0S	147 40E	56
Ballston	43 2N	73 50W	47
Ballonne R.	28 15S	148 40E	56
Bawaidyah	32 5N	44 52E	36
‡ Bambarra	13 0N	5 0W	42
Bambouk	13 30N	9 25W	42
Bampton Isles	18 15S	158 50E	41
Bander	24 15N	67 38E	39
Banga	6 40N	36 25E	42
Banks's, Sir J. Island	34 30S	136 16E	56
Baramala	34 18N	74 40E	39
Barbers C.	35 2S	144 34E	56
Barbours V.	38 25N	82 13W	47
Barder	1 41N	42 0E	42
Barkua River	16 0N	24 0E	42
Barmalang Puerto. *See* Singapore			39
Barn Bay	44 4S	168 25E	57
Barnston, T. S.	45 5N	71 50W	46
Barram Point	4 45N	113 58E	40
Barrie, T. S.	44 4N	77 10W	46
‡ Barolong	29 2S	20 40E	44
Barrulo	3 30N	113 20E	40
Barryton	31 55N	88 27W	48
Barwell Isle	12 15S	108 45E	41
‡ Bass	38 20S	146 0E	56
‡ Bastards	29 20S	27 0E	44
Bastrop	30 10N	97 28W	49
‡ Bassutos	29 30S	[illegible]	44
Batang Luper R.	1 30N	111 5E	40
‡ Bataung	29 5S	27 0E	44
Batavana	20 20S	24 0E	42
Batavia, U. S.	39 5N	84 0W	47
Bath, U. S.	35 25N	76 50W	48
Bath, U. S.	44 15N	71 45W	47
Bathurst	13 20N	16 32W	42
Bathurst Bay	14 25S	144 10E	41
Bathurst, T. S.	44 52N	76 28W	46
Bayham, T. S.	42 47N	80 50W	46
Bayon La Fourche	29 20N	90 0W	48
Bhagirathi River	30 7N	78 35E	39
Bear River	41 40N	112 27W	49
‡ Beardy Plains	29 30S	151 20E	56
‡ Beauce	46 0N	70 40W	46
‡ Beaufort	32 50S	26 30E	44
‡ Beauharnois	45 8N	74 0W	46
Beaumont	30 12N	94 0W	49
Bedford, T. S.	44 36N	76 38W	46
Bega R.	36 33S	150 4E	56
‡ Begharmi	12 0N	17 0E	42
Belt el Iakih	12 25N	14 15E	42
Beghoola River	70 0N	118 0W	45
Beit Saadeh	33 47N	42 46E	36
Belair	39 30N	76 20W	47
Beled Sidi Hassam	6 40N	8 50W	44
Belgrade	30 4N	93 42W	49
Belik River	35 51N	39 10E	36
‡ Bellechase	46 45N	70 38W	46
Bellefonte	41 0N	77 47W	47
Bellefonte	34 55N	86 0W	48
Bellenia Mount	4 0N	31 35E	42
Belleview	32 35N	93 42W	48
Bellevue	41 10N	95 45W	49
Bellingen R.	30 14S	151 7E	56
Bellona Island	11 10S	159 50E	41
Belmont, T. S.	44 30N	77 55W	46
Belvidere	42 12N	88 40W	47
Bembolia R.	36 30S	150 0E	56
Ben Blaven	57 15N	6 9W	9
Ben Garrow	58 8N	5 3W	9
‡ Beni Murra	19 0N	48 0E	35
Beni Said	30 50N	47 11E	36
Ben More	58 1N	5 13W	9
Ben Nevis	41 30S	173 5E	57
Bennington	42 50N	73 8W	47
Bensselacr	40 57N	87 5W	47
Bentinck Island	16 50S	139 29E	41
Bentinck, T. S.	44 12N	81 5W	46
‡ Bentinck	26 25S	131 40E	56
Benton	38 2N	88 50W	47
Benton	32 55N	90 20W	48
Bentonville	36 20N	94 5W	48
Bents Ft.	38 0N	103 40W	49
Berat Channel, Sai	0 50S	18 20E	40
Berat Isle, Sai	1 20S	98 50E	40
Berbera	10 20N	45 25E	42
Beree	29 23N	27 15E	44
Bethesda	30 17S	27 8E	44
Beershiba	30 10S	26 38E	44
‡ Beresford	36 0S	149 10E	56
§ Beigoo Wady *or* Dar Saley	13 0N	23 0E	42
Bernier Isle	24 3S	113 5E	41
Berout Isle, Sai	1 55S	99 10E	40
‡ Berry	5 0N	33 0E	42
‡ Berthier	46 30N	73 30W	46
Bethany	29 42S	25 45E	44
Bethulie	30 25S	26 11E	44
Bey Sheher	37 41N	31 55E	36
Beverly	43 22N	79 55W	46
Bexley, T. S.	44 40N	79 0W	46
Bezatin	29 50N	31 17E	60
Bezuidinhout	28 30S	29 25E	44
Bhagirathi River	30 7N	78 35E	39
Biarr Omshash	29 50N	34 28E	43
Biede, T. S.	48 12N	65 34W	46
Bickerton Island	13 32S	136 20E	41
Biddulph, T. S.	43 13N	81 35W	46
Bidyengogo	34 18S	144 0E	56
Biled el Jerred	32 0N	2 30E	44
Billibung C.	34 57S	144 8E	56
Bimlipatam	17 48N	83 34E	39
Binghampton	48 8N	75 50W	47
Birche's Inlet	42 30S	145 34E	57
Biriemah	24 30N	55 29E	35
Birs Nimrud	32 23N	44 29E	36
Bisowlee	32 37N	75 50E	39
Bisthan	34 57N	40 37E	36
Blandford, T. S.	46 26N	71 30W	46
Blanshard, T. S.	43 16N	81 20W	46
Blenheim, T. S.	43 20N	80 44W	46
Block Isle	41 10N	71 32W	47
‡ Bloemfontein	29 20S	25 40E	44
Bloemfontein	29 44S	25 50E	44
Bloomfield	40 28N	77 20W	47
Bloomfield	37 0N	89 53W	48
Bloomington	41 20N	91 3W	47
Blosburg	41 35N	77 15W	47
Blue Earth River	39 0N	97 0W	49
Blue Mud Bay	13 10S	135 55E	41
Boarlan Lake	58 3N	4 58W	9
Bobowal	30 47N	70 32E	39
Bojador Cape	26 10N	14 31W	42
Bokhara R.	29 30S	147 20E	56
Bolivar	37 35N	93 6W	47
Bolivar	33 45N	91 7W	48
Bolivar	35 50N	90 47W	48
Bolivar	29 20N	94 46W	49
Bolton, T. S.	45 10N	72 23W	46
Bomballo	36 50S	148 55E	56
Bomballo R.	36 50S	148 55E	56
Bonan	31 5N	47 12E	36
Bonaventure	48 0N	65 25W	46
Bones B.	43 45S	173 9E	57
Bongainville Cape	13 55S	125 50E	41
Bongo	5 27N	35 35E	42
Bonny River	5 50N	8 40E	42
Bonshashen Lake	16 25N	22 0E	42
Booblan Is.	20 50N	48 8E	36
Booneville	38 58N	92 26W	47
Booneville	35 8N	93 57W	48
Boora	6 20N	36 5E	42
Boora M.	5 0N	37 40E	42
Boralio River	27 45S	26 20E	44
‡ Borgoo	17 0N	25 0E	42
Borgue Lake	30 10N	80 30W	48
Borneo River	4 30N	118 15E	40
‡ Bornou	13 0N	13 0E	42
Bosanquet Township	43 12N	82 5W	46
‡ Boojesmans	30 0S	25 0E	42
‡ Bourke	37 4S	144 40E	56
Bourke's, Sir R. Isles	9 45S	143 20E	41
Bowen Point	22 30S	150 40E	41
Bowen, Strait of	11 15S	132 25E	41
Bowling	55 56N	4 28W	10
Bowling-Green Cape	19 5S	146 51E	41
Boydtown	37 15S	150 2E	41
Bozar	34 10N	42 6E	36
Brack, T. S.	44 20N	79 5W	46
Brahan Castle	57 31N	4 28W	9
Brancepeth	54 45N	1 30W	7
Brandenburg, U. S.	38 0N	86 15W	47
Brandon, T. S.	46 30N	73 30W	46
Brandon, U. S.	43 50N	73 0W	47
Brandon, U. S.	32 20N	90 0W	48
Brantford	43 12N	80 23W	46
Brant, T. S.	44 10N	81 17W	46
Brava	1 10N	44 6E	42
Brewster C.	70 10N	22 0W	45
Bristol, U. S.	40 10N	74 47W	47
Britannia C.	68 5N	65 0W	45
‡ British Caffraria	32 40S	27 30E	44
Broad Sound	49 56N	6 18W	8
‡ Brock District	43 5N	80 55W	46
Brogo R.	36 32S	150 0E	56
Broken B.	36 32S	140 7E	56
Brook, T. S.	43 52N	82 4W	46
Brookville	39 20N	85 0W	47
Brookville	41 8N	79 10W	47
Broughton, T. S.	46 14N	71 0W	46
Browne Isles	75 15N	59 10W	45
Brownsville	37 47N	89 15W	47
‡ Bruce	37 40S	147 10E	56
‡ Bruce	44 10N	81 25W	46
Bruce, T. S.	44 15N	81 36W	46
Bruni (Borneo)	4 40N	115 15E	40
Brunner Lake	42 41S	171 45E	57
Brunner Peak	42 1S	172 23E	57
Brunner River	42 48S	170 55E	57
Brush Cape	36 5S	151 17E	56
Bryer Isle	49 58N	6 20W	8
Buckland River	65 50N	160 0W	45
Bucyrus	40 53N	83 10W	47
Buddawul	30 50N	75 50E	39
Buddoor	30 25N	75 25E	39
Buenaventura R.	36 40N	121 38W	49
Buckingham, T. S.	45 34N	75 30W	46
‡ Buccleuch	35 20S	148 30E	56
‡ Buckland	31 20S	150 20E	56
Buffels River	28 50S	30 45E	44
Bu Ji Heirat	31 55N	45 55E	36
§ Bukaws	22 0S	27 0E	42
Bukum Puerto. *See* Singapore			39
‡ Buller	28 30S	152 40E	56
Buller River	41 40S	171 42E	57
Bunces Cape	37 0S	149 25E	56
Burdeken River	19 45S	146 0E	41
Burella River	35 10S	144 48E	56
Burford, T. S.	43 10N	80 30W	46
Burleigh, T. S.	44 30N	78 5W	46
‡ Burnett	26 20S	151 50E	56
Burnett, C.	66 20N	52 45W	45
Burghersdorp	30 55S	26 36E	44
Buurham	11 33N	125 25E	40
Burra Creek	33 28S	139 15E	56
Burwell Port	42 42N	80 50W	46
Bury, T. S.	45 38N	71 25W	46
Bushad	30 6N	47 20E	36
Busseen	31 39N	74 33E	39
Bustard Bay	24 5S	151 55E	41
Butin	33 17N	43 40E	36
Butte River	39 15N	122 0W	49
Byam Martin Id.	75 15N	104 40W	45
Byrowal	31 25N	75 6E	39
Cabalsis	24 15N	34 44E	43
Cadiz, U. S.	36 45N	87 40W	48
‡ Caffraria	28 0S	30 0E	42
Caigua River	13 45S	74 30W	52
Cairnmuir	54 5N	4 14W	10
Cairns	56 7N	5 45W	10
Calabar River (New)	5 5N	8 0E	42
‡ Caledon	30 10S	26 30E	44
Caledon Bay	12 55S	131 30E	41
Caledon, T. S.	43 50N	80 5W	46
Calhoun	28 10N	96 0W	49
Cali Pujang	7 20N	108 50E	40
Cally Bridge	56 30N	3 21W	10
Calumet	44 36N	87 58W	47
Camasunary	57 14N	6 16W	9
Cambridge, U. S.	42 20N	71 10W	47
Camden Bay	70 0N	144 30W	45
Camden Sound	15 15S	124 45E	41
Camden, T. S.	42 32N	82 13W	46
Camden, T. S.	44 25N	77 0W	46
Camden, U. S.	39 55N	75 0W	47
Camden, U. S.	36 2N	88 1W	48
Camden, U. S.	31 55N	87 20W	48
Camden, U. S.	33 28N	92 40W	48
Campo Major	5 3S	42 3W	54
Camraigne Port	10 45N	100 10E	40
Cana	32 49N	35 18E	37
Cana	29 16N	27 40E	44
‡ Canning	26 40S	152 50E	56
Canning Isle	71 40N	22 0W	45
Canniep	58 8N	5 6W	9
Canoe River	41 30N	121 30W	49
‡ Canterbury	43 30S	172 0E	57
Canterbury, U. S.	39 5N	75 24W	47
Canton, U. S.	44 30N	75 10W	47
Canton, U. S.	40 50N	81 27W	47
Canton, U. S.	34 20N	84 48W	48
Cap R.	26 7S	151 45E	56
Cape Breton Id.	45 50N	59 51W	46
Cape Colony	33 0S	25 0E	44
Cape Conception	34 30N	120 6W	49
Cape le Grand	33 50S	122 10E	41
Capricorn Cape	23 15S	150 59E	41
Caramata	1 33S	109 3E	40
Carlampton	51 13N	0 24W	8
Carhampton	51 10N	3 24W	8
Carleton, T. S.	48 10N	66 15W	46
Carlisle, U. S.	40 12N	77 10W	47
Carlyle, U. S.	38 35N	89 12W	47
Carrado, T. S.	41 54N	81 42W	46
Carrick, T. S.	44 0N	81 15W	46
Carrolton	40 28N	81 10W	47
Carrollton	33 17N	88 3W	48
Cartaret Isle	8 30S	160 40E	41
Cae Point	43 45S	169 0E	57
Cashel Bay	53 15N	9 35W	13
Cashel Fishing Pier	53 17N	9 33W	13
Caslum	31 6N	32 52E	59
Caspius Mount	38 50N	52 20E	59
‡ Cassange	9 0S	18 0E	42
Cassino	28 41S	153 4E	56
Cassopolis	41 58N	86 5W	47
Cassville	34 13N	85 2W	48
Cassville	36 35N	93 37W	48
Caswell Bay	44 58S	167 0E	57
Castlereagh Bay	12 1S	135 8E	41
Cavan, T. S.	44 13N	78 30W	46
‡ Cavendish	27 0S	152 0E	56
Caxton, T. S.	46 30N	73 0W	46
§ Cayembe	10 0S	30 0E	42
Celma	40 33N	84 30W	47
Centre V.	41 55N	85 50W	47
Centre V.	39 0N	76 0W	47
Chakur	32 18N	72 27E	39
Chamas River	26 20N	105 20W	49
Chamisso Island	66 0N	161 30W	45
‡ Champlain	46 40N	72 30W	46
Chandiere Lake	45 30N	76 10W	46
Chandkoh	27 20N	68 20E	39
Channing River	27 0S	150 5E	56
Chardon	41 30N	81 18W	47
Charleston, U. S.	38 25N	81 35W	47
Charleston, U. S.	33 35N	90 12W	48
Charley's Cape	26 45S	150 56E	56
Charlotte	42 35N	85 0W	47
Charlotte	36 9N	87 5W	48
Charlotte, Queen, Isle	11 29S	166 30E	41
Charlotte, T. S.	45 10N	74 44W	46
Charlotteville, T. S.	42 47N	80 26W	46
Chartreuse, La Grande	45 22N	5 50E	16
Chatham, T. S.	42 34N	82 23W	46
Chatham, T. S.	45 45N	74 35W	46
Chaundoo	31 47N	73 9E	39
Cheechawatnee	30 30N	72 51E	39
Chehl Dochtur, Shrine of	35 20N	62 0E	38
Chenab River	29 8N	71 0E	39
Chenaye, T. S.	45 55N	73 34W	46
Cheraw	34 40N	79 57W	48
Cherhapas River	26 42S	28 0E	44
Chertsey, T. S.	46 22N	73 50W	46
Chesham, T. S.	45 27N	70 55W	46
Chester, U. S.	42 10N	72 45W	47

P

Names.	Lat.	Long.	No. of Map.
Chester, U. S.	39 10N	81 55W	47
Chester, T. S.	45 10N	71 30W	46
‡ Chiampa	11 0N	108 0E	40
Chicora	15 35S	39 10E	42
Chico River	39 35N	122 0W	49
Chillianwalla	32 40N	73 30E	39
Chillicothe	39 48N	93 32W	47
Chimaltenango	14 40N	90 32W	49
Chineanee	33 5N	75 37E	39
Chingacoucy, T. S.	43 45N	79 50W	46
Chiquetos	16 7S	61 50W	51
Chiquimula	15 0N	89 50W	49
Choo Kiang	23 30N	112 50E	40
Chouchouck	31 3N	73 32E	39
Choung	31 24N	74 4E	39
Choutra	31 12N	72 24E	39
Christian C.	39 50N	44 15W	45
Christmas Ranges	24 45S	147 20E	41
Chuhkowal	33 10N	72 25E	39
Chummyaree	31 52N	74 48E	39
‡ Churchill	27 50S	152 30E	56
Chuton, T. S.	45 25N	70 45W	46
Ciciliana	36 42N	38 5E	36
Circleville	39 40N	83 0W	47
Claremont Isle	13 50S	144 10E	41
‡ Clarence	29 30S	153 0E	56
Clarence Cape	76 47N	77 45W	45
Clarence Strait	11 50S	130 50E	41
Clarendon, T. S.	44 52N	76 56W	46
Clarion	41 10N	79 20W	47
Clarke, T. S.	44 0N	78 40W	46
Clarksville	35 22N	93 25W	48
Clarksville	33 30N	95 3W	49
Cleveland Bay	18 5S	146 50E	41
Clifton, T. S.	45 14N	71 20W	46
Clinton, U. S.	38 22N	93 35W	47
Clinton, U. S.	40 15N	88 55W	47
Clinton, U. S.	31 50N	85 30W	48
Clinton, U. S.	32 38N	90 12W	48
Clinton, U. S.	35 35N	92 28W	48
Clinton, U. S.	33 2N	83 30W	48
‡ Clive	28 55S	151 50E	56
Clutha R.	46 16S	169 37E	57
Cnockan	58 3N	5 4W	9
Coahoma	34 13N	90 58W	48
Coal Point	46 16S	169 46E	57
Cockburn Mount	15 40S	128 15E	41
Cockburn Sound	11 10S	130 20E	41
Coepang Bay	10 1S	123 35E	41
Coffeeville	33 47N	89 40W	48
Cogoon R.	27 44S	149 0E	56
‡ Colesberg	31 0S	21 30E	44
Colborne, T. S.	43 49N	81 45W	46
‡ Colborne	44 25N	78 30W	46
Colchester, T. S.	42 10N	82 50W	46
Coleraine, T. S.	46 6N	71 11W	46
Coleridge Lake	43 10S	171 30E	57
Colesberg	30 15S	24 28E	44
Colliban R.	37 0S	144 24E	56
Collingwood, T.S.	44 30N	80 30W	46
Colombia, U. S.	32 12N	92 1W	48
Colombiana	33 13N	86 40W	48
Colpoys Bay	44 50N	81 12W	46
Colville River	70 0N	150 0W	45
Columba R.	35 20S	146 15E	56
Columbia, U. S.	33 22N	91 30W	48
Columbus	40 0N	90 58W	47
Columbus	29 46N	96 52W	49
‡ Combermere	37 20S	148 30E	56
Comet River	24 30S	148 35E	41
Committee Bay	68 30N	86 0W	45
Compaspe R.	35 57S	144 55E	56
Compton, T. S.	45 16N	71 50W	46
Concord	35 25N	80 42W	48
Condamine R.	26 30S	150 30E	56
Coneghano	46 22N	12 50E	31
Confidence Fort	67 0N	118 40W	45
Conical Hill	33 50S	135 21E	56
Contra Ombi	24 30N	33 0E	59
Contra Taphis	23 42N	32 57E	59
Cookham	34 15N	81 0W	48
Cooma	36 15S	149 12E	56
Cooper Point	17 20S	145 50E	41
Cooper Point	43 30S	172 48E	57
Coopers Town	42 40N	74 55W	47
Coorong	35 50S	139 24E	56
Cooyar R.	26 44S	152 8E	56
Copano	27 50N	96 20W	49
‡ Corrannos	20 44S	27 0E	44
Coral Sea	18 0S	155 0E	41
Corbet Inlet	62 25N	93 0W	45
Corp. Christo	27 30N	97 50W	49
Corregan Isle	49 53N	6 21W	8
Cortland	42 35N	76 10W	47
Corunna, U. S.	42 50N	84 12W	47
Coshocton	40 15N	81 52W	47
Cosseir	26 12N	34 8E	42
Cosselose Creek	33 48N	94 10W	48
Costello, *or* Cashel Bay	53 15N	9 35W	13
Costello, *or* Cashel Fishing Pier	53 17N	9 33W	13
Cota Ringen	3 10S	112 0E	40
Cote Beaupre, T.S.	47 17N	70 45W	46
Coti, *or* Semerinden	0 10N	116 25E	40
Coti River	0 0	116 40E	40
Cougton R.	35 15S	144 40E	56
Coulboy	56 3N	5 10W	9
Coulmore	56 4N	5 9W	9
Courtnenay River	43 25S	172 40E	57
Cousland	55 54N	2 59W	10
Covington, U. S	33 30N	84 0W	48
‡ Cowley	35 20S	148 50E	56
Cox	48 6N	65 40W	46
‡ Cradock	32 0S	26 0E	44
Crainahe, T. S.	44 8N	77 50W	46
Cramphorne Mt.	31 47S	118 22E	57
Cranborne, T. S.	46 25N	70 30W	46
Cranstown C.	71 20N	85 0W	45
Crawford, U. S.	32 24N	85 25W	48
Crebawethan Isles	49 53N	6 23W	8
Crocker Island	11 15S	132 40E	41
Croket	31 23N	95 22W	49
Cross Brook	27 0S	152 23E	56
Crowhurst	50 52N	0 32E	8
Crow Sound	49 57N	6 15W	8
Croydon, T. S.	45 16N	70 55W	46
Culgoa R.	28 40S	147 40E	56
Culross, T. S.	43 58N	81 25W	46
Culver Point	32 40S	125 6E	41
Cumberland Isles	20 15S	148 35E	41
Cumming	34 22N	84 23W	48
Cummingstown	57 42N	3 30W	9
Curicavi	33 0S	71 10W	53
Currituck	36 23N	76 0W	48
Curtis Point	23 50S	151 20E	41
Cust River	43 16S	172 30E	57
Cuthbert	31 50N	84 45W	48
Cyprus Isle	35 0N	33 10E	59

D

Names.	Lat.	Long.	No. of Map.
Dacre Fort	33 26S	27 0E	44
Dahlonega	34 38N	84 5W	48
‡ Dahomey	7 0N	2 0E	42
Dakkeh	21 10N	32 30E	42
Dalamon Bay	36 42N	28 48E	36
Dalamon, *or* Talaman	36 46N	28 53E	36
Dale Point	11 30S	135 59E	41
‡ Dalhousie	37 0S	145 0E	56
Dalhousie, T. S.	45 0N	76 30W	46
‡ Dalhousie	45 12N	75 45W	46
Dalrymple R.	27 54S	151 42E	56
§ Damaras	22 30S	18 0E	42
Damer	17 30N	32 50E	42
Damme Isle	7 2S	128 30E	41
‡ Dampier	36 0S	149 50E	56
‡ Dan	31 50N	34 50E	37
Dan, *or* Laish	33 15N	35 38E	37
Danau Malaya	0 40N	112 50E	40
Danielsville	34 10N	83 20W	48
Danville	44 30N	72 5W	47
Daoud Pacha's Canal. *See* Ruins of Babylon			36
§ Dar Mara	12 30N	26 30E	42
§ Dar Saley, *or* Bergoo	13 0N	23 0E	42
Daraj Kalat	31 10N	45 47E	36
Darga	30 27N	46 7E	36
Darhi Sala Khan	34 25N	73 35E	39
‡ Darling	29 30S	150 30E	56
‡ Darling Downs	28 0S	151 0E	56
Darling, T. S.	45 15N	76 40W	46
Datu Point	2 5N	109 37E	40
Davenport	41 32N	90 29W	47
Dawn, T. S.	42 44N	82 17W	46
Dawson River	25 40S	151 0E	41
Deer, River	40 15N	122 20W	49
Dehme	33 20N	43 48E	36
Deir	35 19N	40 13E	36
De Kalb	32 50N	88 41W	48
Delagoa Bay	26 10S	32 45E	44
Delaware	40 15N	83 10W	47
Delaware River	40 0N	75 0W	47
Delaware, T. S.	42 50N	81 24W	46
Delaware, U. S.	39 22N	75 25W	47
Deligel R.	36 58S	149 0E	56
Delikli tash	39 0N	37 5E	36
Deliverance Cape	11 20S	154 45E	41
‡ Delly	9 40S	125 0E	40
Delta, U. S	34 30N	90 50W	48
Dembea Lake	12 0N	37 0E	42
Denah	9 54N	30 36E	42
Deniliquin	35 28S	145 10E	56
Dera	34 25N	73 54E	39
Dera Ghazee Khan	30 5N	70 50E	8
Dera Futteh Khan	31 0N	70 30E	39
De Ramsay, T. S.	46 20N	73 35W	46
Derayeh	25 12N	47 28E	35
Derbend	34 35N	72 56E	39
Derby, T. S.	44 30N	81 10W	46
Dereham, T. S.	43 0N	80 50W	46
Derevazeh	30 50N	62 50E	38
Derra	29 50N	41 5E	35
Derry, T. S.	45 46N	75 30W	46
Desault Bay	19 10S	121 20E	41
Desert River	46 30N	76 0W	46
Desirade, *or* Deseada Isle	16 8N	61 5W	50
Des Quinzes Lake	47 45N	78 30W	46
Devil's Bridge	46 39N	8 37E	17
Devil's R.	37 0S	146 0E	56
De Wayat	32 35N	40 19E	36
De Witt	42 55N	84 40W	47
Dhalac Isle	15 40N	40 15E	42
Dhumtour	34 14N	73 34E	39
Dhurmkot	30 56N	75 15E	39
Diana	33 40N	86 24W	48
Diana's Basin	41 20S	148 25E	57
Die Kirch	49 52N	6 8E	19
Diman	36 9N	44 27E	36
Direction Cape	12 40S	143 30E	41
Disco Bay	69 0N	52 0W	45
Ditton	53 22N	2 45W	7
Ditton, T. S.	45 26N	71 15W	46
Diwaniyah	32 0N	45 0E	36
Dixon	41 50N	89 25W	47
Djudadjel	47 30N	43 55E	35
Doboorje	30 52N	74 15E	39
Dogwood Cape	7 0S	150 5E	56
Doknaian	33 47N	44 20E	36
Dollo	7 10N	45 0E	42
‡ Donga	7 0N	27 0E	42
Donkin River	27 40S	26 32E	44
‡ Dorchester	46 28N	70 40W	46
Dorchester, T. S.	43 0N	81 10W	46
Dorre Isle	25 5S	113 20E	41
Dorset, T. S.	45 55N	71 0W	46
Double Corner	43 7S	172 40E	57
Douglas River	41 52S	148 25E	57
Dourga Strait	7 30S	139 20E	41
‡ Douro	30 20S	146 50E	56
Douro, T. S.	44 25N	78 10W	46
Dover Point	32 20S	125 40E	41
Dover, T. S.	42 20N	82 25W	46
Dover, U. S.	35 18N	94 0W	49
Dowlutabad	30 2N	54 17E	38
Downie, T. S.	43 22N	81 10W	46
Dowlutpoor	26 34N	66 0E	38
‡ Drake	30 20S	152 0E	56
Drake's (Sir F.) Pt.	37 58N	122 40W	49
Drayton	27 20S	151 55E	56
Drayton, T. S.	45 8N	71 10W	46
Dresden, U. S.	41 25N	88 10W	47
‡ Drummond	45 55N	74 10W	46
Drumnin	56 30N	5 50W	10
Dubbo	32 11S	148 28E	56
Dubuque	42 30N	90 53W	47
Dudley	35 7N	78 0W	48
‡ Dudley	36 30S	152 40E	56
Dudon River	37 0N	30 45E	36
Dumfries, T. S.	43 20N	80 30W	46
Dummer, T. S.	44 28N	78 8W	46
‡ Dundas	37 20S	142 0E	56
Dundas Strait	11 10S	131 15E	41
Dunedin	45 54S	170 25E	57
Dunham, T. S.	45 15N	72 46W	46
Dunkot	16 20N	52 10E	35
Dunwich, T. S.	42 45N	81 36W	46
‡ Durham	44 15N	78 40W	46
Durham, T. S.	45 45N	72 15W	46
Dutton R.	34 5S	136 20E	56
Duyfken Point	12 30S	141 40E	41
Dyersburg	36 2N	89 25W	48

E

Names.	Lat.	Long.	No. of Map.
Eagle Lakes	47 5N	68 25W	47
East River	11 59S	132 40E	41
Eastern Isles	49 57N	6 14W	8
Easthope, T. S.	43 25N	[illegible] 0W	46
Easton	38 48N	[illegible]	47
Eastville	37 25N	[illegible]	48
Eboracum	54 8N	[illegible] 0W	58
Ebsambone	22 25N	[illegible] 5E	42
Echaig R.	56 0N	4 55W	10
Eckington	53 18N	1 21W	7
Edd	14 0N	42 0E	42
Eden Boyd	37 2S	150 3E	56
Edgecumbe Bay	20 0S	148 5E	41
Edinburg, U. S.	40 20N	92 10W	47
Ef Taid	27 35N	43 0E	35
Eilethyia	25 8N	32 48E	59
Eilgundel	18 32N	78 51E	39
Ektrid, T. S.	42 51N	81 50W	46
Elahsa	25 30N	49 40E	35
Elands River	27 30S	28 17E	44
El Ashara	34 55N	40 33E	36
El Beidha	33 31N	44 19E	36
El Bekrauwigeh	15 10N	32 40E	42
El Dorado, U. S.	33 5N	92 45W	48
El Ejjer	23 0N	40 20E	35
El Faloum	29 25N	30 54E	42
El Faraireh	27 20N	28 30E	42
El Hadhr	35 28N	42 34E	36
El Haryk	23 55N	47 25E	35
El Hasani	30 56N	47 [illegible]	36
‡ El Hassa	25 0N	50 0E	35
El Hauta	22 0N	46 10E	35
El Houra	25 5N	37 45E	35
El Jehabet	21 30N	52 0E	35
El Joz	20 30N	53 0E	35
El Kabban	36 0N	38 2E	36
El Kadir	30 56N	46 43E	36
El Kaim	34 8N	43 57E	36
El Katan	23 45N	52 58E	35
El Kharjeh	25 0N	30 40E	42
El Kitti	31 59N	47 2E	36
El Mina	5 30N	1 25W	42
El Obeid	13 20N	30 7E	42
El Haro	26 25N	42 40E	35
El Rueidah	24 22N	43 56E	35
‡ El Shehr	20 0N	57 0E	35
El Shora	25 20N	41 55E	35
El Tathah	35 0N	43 38E	36
El Uzz	34 2N	42 23E	36
El Wodjeh	26 20N	36 48E	35
El Wuja	31 32N	45 20E	36
Eiderslie, T. S.	44 20N	81 20W	46
Elton, T. S.	44 32N	79 3W	46
Elgin, U. S.	42 8N	88 3W	47
Elgui	29 50S	70 40W	53
Elindhain	35 50N	36 44E	36
Elizabeth	[illegible] 55N	80 45W	47
Elizabeth	35 12N	91 20W	48
Elkhorn	41 35N	88 16W	47
Elkhorn River	41 10N	96 15W	49
Ellesmere Lake	43 45S	172 25E	57
Ellice, T. S.	43 30N	81 10W	46
Elliot	35 31S	138 40E	56
Ellsworth	37 33N	91 52W	48
Elma, T. S.	43 44N	81 12W	46
Elmira	42 5N	76 50W	47
Ely, T. S.	45 35N	72 22W	46
Elyria	41 21N	81 45W	47
Elzevir, T. S.	44 37N	77 24W	46
Emberton, T. S.	45 15N	71 10W	46
Emily, T. S.	44 22N	78 40W	46
Emu C.	38 21S	142 30E	56
Emu, Seven, River	14 20S	136 46E	41
Encanizado de Murcia	37 45N	0 40W	29
Endeavour River	15 25S	145 10E	41
English Company's Island	11 40S	136 29E	41
Enniskillen, T. S.	43 50N	82 20W	46
Enterprise	28 48N	81 25W	48
Entrecasteaux d'Isles	10 35S	151 40E	41
Equality	37 40N	88 20W	48
Eramosa, T. S.	43 40N	80 20W	46
Eribus, Mount	77 34S	170 0E	1
Erie	39 3N	92 40W	47
Erin, T. S.	43 45N	80 11W	46
Erronan Isle	19 30S	170 20E	41
Erwinton	33 5N	81 25W	48
Erythræan (Sea of Herodotus)	25 0N	35 40E	59
Esbiyah	31 53N	47 5E	36
Escholtz Bay	66 20N	161 0W	45
Esheap	56 1N	4 14W	9
Eski Keshaf	35 57N	43 20E	36
Esperance Bay	33 5S	121 55E	41
Esquesing, T. S.	43 40N	80 5W	46
Esuriyah L.	33 4N	44 3E	36
Estrella	8 52N	82 0W	49
Etobicok, T. S.	43 40N	79 35W	46
Euchee	30 35N	86 7W	48
Euphrasia, T. S.	44 27N	80 44W	46
Eutaw	33 18N	80 25W	48
‡ Evelyn	37 40S	146 0E	56
Ew-ho	39 40N	116 50E	55
Ewington	39 8N	88 30W	47
Exeter, U. S.	42 55N	70 57W	47
Exeter, U. S.	41 26N	75 55W	47
Exmouth Gulf	22 0S	114 10E	41
Expedition Range	24 52S	149 0E	41
‡ Eyre	34 20S	139 35E	56
Eyre River	43 16S	172 24E	56
Eyremont, T. S.	44 5N	80 52W	46

F

Names.	Lat.	Long.	No. of Map.
Fairfield	41 3N	91 57W	47
Farmersville	32 45N	94 30W	48
Farmington	37 45N	91 5W	47
Farmington	44 32N	70 5W	47
Farnham, T. S.	45 15N	72 48W	46
Farquhar Isles	17 30S	151 40E	41
Fatteye Point	1 40S	109 35E	40
Fayetteville	38 3N	81 15W	47
Fayetteville	36 3N	94 10W	48
Fazoklo	11 15N	35 10E	42
Feather River	39 45N	122 0W	49
Felix Har.	70 0N	92 0W	45
Felujah Ca.	33 16N	43 51E	36
Fenelon, T. S.	44 30N	78 55W	46
‡ Fertit	9 0N	27 0E	42
Ferozepoor	30 55N	74 35E	39
Ferozeshah	30 50N	74 46E	39
Fires, Bay of	43 10S	148 25E	57
Fisherman's B.	43 51S	173 3E	57
Fitchburg	42 35N	71 50W	47
Fittre, Lake	12 30N	18 25E	42
Fitzmaurice River	14 45S	129 59E	41
‡ Fitzroy	26 30S	151 50E	56
Fitzroy Range	15 50S	131 30E	41
Fitzroy, T. S.	45 23N	76 15W	46
‡ Flinders	34 40S	135 30E	56
Flinders Lake	33 45S	136 50E	57
Flint	43 0N	83 45W	47
Flea Bay	43 53S	173 1E	57
Flooding	37 58S	147 0E	56
Floridatown	30 35N	87 15W	49
Flos, T.S.	44 34N	79 53W	46
‡ Follet	37 30S	141 0E	56
Fond du Lac L.	44 30N	88 0W	47
Fonnbhein	58 24N	4 53W	9
Forsyth	36 36N	93 0W	48
Ft. Andrews	29 53N	83 28W	48
Ft. Daughin	25 5S	46 30E	42
Ft. Gibson	35 50N	95 0W	49
Ft. James	13 30N	16 20W	42
Ft. King	28 57N	82 13W	48
Ft. Laramie	42 20N	105 30W	49
Ft. Leavenworth	39 23N	95 0W	49
Ft. Scott	37 45N	94 40W	49
Ft. St George	41 45N	124 0W	49
Ft. Towson	33 55N	95 15W	49
Ft. Wilkins	47 28N	88 3W	47
Fooga	5 42S	37 40E	42
Forumjulii	46 7N	18 22E	59
Foucault, T. S.	45 23N	73 11W	46
Fouf	25 0N	49 40E	35
Frampton, T. S.	46 33N	70 40W	46
François River	45 55N	72 30W	46
Frank's Port	43 20N	81 57W	46
Frankfort, U. S.	37 55N	80 27W	48
Franklin	29 48N	91 38W	48
Franklin	35 10N	83 33W	48
Franklin	35 50N	86 55W	48
Franklin	31 0N	96 28W	49
Franklin Har.	33 44S	136 52E	56
Franklin Point. *See* Singapore			39
Fratelli Isle	35 40N	26 20E	36
Frederick Henry Isle	7 50S	138 30E	41
Frederick's Cape	27 7S	149 25E	56
Fredonia	36 20N	87 0W	48
Freeport	42 24N	89 26W	47
Fremont	38 45N	122 12W	49
Frenchman's Cap	42 20S	145 50E	57
Freyburg, U. S.	43 53N	70 42W	47
Friars Carse	55 9N	3 43W	10
Frome, T. S.	45 15N	72 29W	46
Fulailee	24 50N	69 15E	39
Fullerton, T. S.	43 27N	81 20W	46
Fulton	34 18N	88 30W	48
Fureed Kot	30 36N	74 45E	39
Futtegurh	31 50N	74 59E	39

G

Names.	Lat.	Long.	No. of Map.
Gaba River	9 0N	33 0E	42
Gainsboro, U. S.	36 15N	85 40W	48
Gainsville	36 15N	90 18W	48
Galion	40 40N	83 0W	47
‡ Galla	7 0N	38 0E	42
Gambooya	27 20S	151 56E	56
Gandeliy	29 52N	31 43E	60
Gangamela	36 15N	43 22E	59
Gantheaume Port	27 40S	114 10E	41
Gaol Harbour	43 5S	166 42E	57
Gardine	44 5N	69 40W	47
Garonne River	44 40N	0 35W	16
Garrafraxa, T. S.	43 50N	80 30W	46
Gascoyne River	25 0S	115 5E	41
Gatesville	36 23N	76 50W	48
Gatineau Lake	48 5N	75 0W	46
‡ Gawler	34 20S	138 30E	56
Geesh, Mount	11 0N	37 0E	42
Gemmi Pass	46 27N	7 33E	17
Genesee	42 40N	77 50W	47
Geneva, U. S.	31 5N	85 53W	48
Geographe Channel	33 30S	115 18E	41
George Harbour	44 48S	167 6E	57
George Town	38 35N	93 8W	47
George Town	38 58N	77 10W	47
George Town	33 55N	83 50W	47
Georgina, T. S.	44 18N	79 17W	46
Germein Port	33 2S	138 1E	56
Gharrbun Jebel	29 30N	33 0E	60
Gholam Shah Ruins	29 35N	64 22E	38
Ghomeis	24 20N	41 45E	35
Ghospoor	28 50N	70 45E	39
Gibbi River	6 0N	40 0E	42
Gibraltar, U. S	42 5N	83 20W	47
Gibraltar Point	41 23N	79 23W	46
Gilead, U. S	39 13N	90 35W	47
Gillisonville	32 40N	80 55W	48
Glace, Mer de	45 55N	6 55E	17
Glenelg, T. S.	44 13N	80 54W	46
Glenn	24 30N	81 50W	48
Goalpara	26 0N	90 55E	40
Goashore	43 40S	172 42E	57
Godhavn	69 12N	53 30W	45
Godthaab	64 20N	51 45W	45
Gojeb River	7 0N	35 0E	42
Goldsboro	35 15N	77 55W	48
Goliad	28 20N	97 40W	49
Goolwa	35 28S	138 50E	56
Gombatta	8 0N	30 15E	42
‡ Gordon	32 40S	148 40E	56
Goree Isl. & Fort	14 37N	17 5W	42
Gore, T. S.	45 54N	74 14W	46
Gosfield, T. S.	42 10N	82 45W	46
Goshen, U. S	41 35N	85 50W	47
‡ Gough	29 20S	151 40E	56
Gough Isle	49 54N	6 19W	8
Goulbourn R.	35 56S	145 3E	56
Goulburn Bay	11 35S	133 0E	41
Gourjeanah	30 20N	73 41E	39
‡ Gowen	31 30S	149 10E	56
Gra. he Is.	65 0N	37 0W	45
Grafton	29 38S	152 54E	56
Graish el Awaia	32 35N	45 3E	36
Grange	37 44S	141 40E	56
Grand Haven	42 50N	86 0W	47
Granby, T. S.	45 26N	72 44W	46
Grandison, T. S.	46 12N	74 20W	46
Grand L.	47 30N	77 40W	46
Grand Port	30 20S	57 45E	42
Grand River	39 23N	110 0W	49
‡ Grant	38 0S	144 10E	56
Grantham	43 52N	72 25W	46
Granton Harb.	55 58N	3 12W	10
Grayson	38 20N	82 0W	47
Great Bay	65 0N	108 0W	45
Great Lake	9 20N	29 0E	42
Great River	47 45N	71 16W	46
Great Salt Lake	41 0N	112 30W	49
‡ Great Southern Plain	44 0S	171 30E	57
Green Bay	44 50N	87 50W	47
Greenfield	37 35N	93 50W	47
Greenhill	55 52N	3 52W	10
Green Isle	45 56S	170 20E	57
Green River	39 23N	110 0W	49
Greenock, T. S.	44 7N	81 27W	46
Greenough River	29 1S	114 40E	41
Greenwich, U. S.	41 40N	71 29W	47
Greenwood	34 37N	82 0W	48
Grennah	32 55N	27 56E	42
‡ Grenville	30 0S	143 40E	56
‡ Gresham	30 0S	152 0E	56
Grimsthorpe, T. S.	44 45N	77 25W	46
Grired	2 20N	44 20E	42
Grey Mount	43 0S	172 34E	57
Grey Port	29 45S	114 55E	41
Grey River	42 32S	171 9E	57
Greystock	54 40N	2 54W	7
Grey, T. S.	43 45N	81 20W	46
Grove	33 56N	83 20W	48
Grove Hill	31 50N	87 50W	48
Gudera	10 53N	26 20E	42
Guilford	40 57N	81 53W	47
Gunachoor	31 20N	76 14E	39
Gundagai	35 0S	148 3E	56
Gurnahouse	56 10N	6 41W	9
Gurnigel Baths	46 44N	7 27E	17
‡ Gwyder	29 0S	150 0E	56
Gyldenlove Fd.	64 20N	40 0W	45

H

Names.	Lat.	Long.	No. of Map.
‡ Haddington	38 0S	146 40E	56
Hadithah	34 10N	42 23E	36
‡ Hadramaut	16 0N	50 0E	35
Hagemeister Isle	58 40N	161 10W	45
Hagii Apostoli	38 18N	23 48E	34
Hajj Ali	35 44N	42 20E	36
Hajj Dand	31 36N	46 22E	36
Hakkam	32 22N	44 50E	36
Halcyonian Sea	38 7N	23 6E	34
Haldimand, T. S.	44 5N	78 7W	46
Halifax Bay	18 45S	146 50E	41
Halifax, T. S.	46 8N	71 35W	46
Halifax, U. S.	36 45N	79 0W	48
‡ Halton District	43 33N	80 30W	46
Ham, T. S.	45 50N	71 36W	46
Hamelin Harbour	25 40S	124 35E	41
Hamid al Jarrah	31 3N	47 22E	36
Hamilton	43 17N	80 7W	46
Hamilton Lake	34 0S	135 19E	56
Hamilton, T. S.	44 5N	78 17W	46
‡ Hampden	38 0S	143 0E	56
Hampden, T. S.	45 35N	71 15W	46
Hannek	19 40N	30 5E	42
‡ Hardinge	30 0S	151 20E	56
Hardinsburg	37 40N	86 30W	48
Hardy's (Sir C.) I.	40 50S	154 0E	41
Harmony	42 3N	79 30W	47
‡ Harrar	10 0N	43 0E	42
Harrington, T. S.	46 0N	74 40W	46
Harrison	33 42N	92 20W	48
Harrison	35 15N	85 8W	48
Harrisonburg	38 28N	78 57W	47
Harrisonburg	31 50N	91 55W	48
Harrisonville	38 40N	94 18W	47
Harrismith	28 24S	28 25E	44
Harrisville	39 8N	81 0W	47
Hartville	37 20N	92 22W	48
Harugia	35 55N	39 0E	36
Harvey T. S.	44 37N	78 30W	46
Harwich, T. S.	42 26N	82 10W	46
Hasawi River	36 30N	41 5E	36
Hassaurah	31 56N	73 55E	39
Hastings, U. S.	42 45N	85 10W	47
Hasu Khan	32 30N	46 8E	36
Hauriri River	40 40S	172 44E	57
Havanna, U. S.	40 18N	89 55W	47
Hawea Lake	44 35S	169 35E	57
‡ Hawes	31 35S	151 40E	56
Hawkins	32 15N	83 30W	48
Hawkins River	43 40S	172 12E	57
Hay, Cape	14 3S	129 32E	41
Hay, T. S.	43 29N	81 47W	40
Haynesville	45 30N	67 50W	47
Hazard	37 23N	83 10W	48
Hediah	26 28N	39 26E	35
‡ Hejas	14 0N	39 0E	35
Hekean River	44 14S	171 39E	57
Hemar Jebel	28 24N	33 25E	43
Hempstead	41 50N	73 15W	47
Henakyeh	26 25N	40 30E	35
Henderson	37 45N	87 33W	48
Henderson	33 0N	94 42W	49
Henderson Hope	72 40N	75 0W	45
Hennepin	41 10N	89 12W	47
Herald Island	71 10N	175 0W	45
‡ Hercynia	50 0N	11 30E	58
Hereford, T. S.	45 7N	71 28W	46
Hernando	34 50N	89 58W	48
‡ Hertford	46 35N	70 30W	46
Hertford	36 10N	76 33W	48
Hewett C.	70 20N	67 45W	45
‡ Heytesbury	38 35S	143 0E	56
Heyward Point	45 45S	170 44E	57
Hibbert, T. S.	43 30N	81 32W	46
Hickman	36 30N	89 2W	48
Hickman's Ferry	30 50N	93 33W	48
Hillsboro	33 23N	89 26W	48
Hillsdale	42 0N	84 37W	47
Hinchinbrook Mount	18 15S	146 10E	41
Hinchinbrook, T. S.	44 30N	76 50W	46
Hindiyah L.	32 31N	44 25E	36
‡ Hindmarsh	35 20S	138 40E	56
Hingston Bay	73 50N	87 0W	45
Hireware River	43 52S	173 15E	57
Hit	33 37N	42 54E	36
Holcomb	33 40N	89 16W	48
Hold with Hope	74 0N	21 0W	45
Holl River	33 47N	41 10E	36
Holland, T. S.	44 15N	80 57W	46
Holly Springs	34 40N	89 28W	48
Holmesville	31 40N	90 27W	48
Holsteinborg	67 0N	53 15W	45
Honesdale	41 35N	75 15W	47
Hope, T. S.	44 0N	78 20W	46
Hopedale	55 0N	60 10W	45
Hopetown, T. S.	46 10N	65 10W	46
Hopkinsville	40 10N	92 45W	47
Hora	17 8N	48 20E	35
Horaburah C.	75 0N	79 0W	45
Horaton, T. S.	45 31N	76 47W	46
Hot Springs	34 20N	92 5W	48
Houghton, T. S.	42 45N	80 45W	46
Houlton	46 3N	68 10W	47
Houma	29 40N	90 40W	48
House of New	57 11N	3 3W	9
‡ Houssa	13 0N	8 0E	42
Houston	33 54N	89 0W	48
Houston	29 50N	95 37W	49
Howard, T. S.	42 32N	81 56W	46
Howard, T. S.	46 8N	74 20W	46
‡ Howe	37 20S	149 20E	56
Howeiah	33 40N	44 27E	36
Howell	42 40N	84 2W	47
Howick Lake	41 34S	172 27E	57
Howick, T. S.	43 55N	81 15W	46
Huamalata	30 45S	71 18W	53
Hubert, T. S.	47 24N	71 50W	46
Hudson Bay Co.	47 25N	79 53W	46
Post	46 7N	75 45W	46
Hudson Bay Co.	48 46N	75 2W	46
Station	48 0N	73 51W	46
Hullett, T. S.	43 41N	81 28W	46
Hungerford, T. S.	44 29N	77 17W	46
Hunterstein, T. S.	46 30N	73 12W	46
Huntersville	38 0N	80 12W	47
Huntingdon	45 0N	74 0W	46
Huntingdon, T. S.	44 26N	77 30W	46
Huntly, T. S.	45 15N	76 9W	46
Huntsville	39 25N	92 25W	47
Huntsville	30 7N	95 30W	48
Hunuakura R.	43 22S	170 0E	57
Huon Isle	18 5S	142 30E	41
Hurnal	33 18N	73 0E	39
Huron, T. S.	44 5N	81 42W	46
Hurrekee	31 10N	74 53E	39
Hurtado	30 20S	70 25W	53
Hurunui River	42 54S	173 12E	57
Husiah	30 14N	48 15E	36
Hutt Mount	43 3S	171 33E	57
Hutt River	28 20S	114 30E	41
Huzumli	36 44N	29 17E	36
‡ Hyacinth	45 40N	72 50W	46

I

Names.	Lat.	Long.	No. of Map.
Iambros	40 10N	25 40E	50
Ibe Lake	4 5N	37 0E	42
Ihaid	25 18N	55 50E	35
Ildefonso	36 30N	105 10W	49
Ilmington	52 5N	1 41W	8
Imam Gharbi	32 32N	46 34E	36
Impafana River	29 0S	30 40E	44
Imperani	28 42S	27 40E	44
Inabrets	33 3N	89 23W	48
Inagua Isle	21 5N	73 0W	50
Inakaiona River	41 51S	172 0E	57
Incogoodbee R.	37 0S	149 25E	56
Independence	38 50N	94 25W	47
Independence	39 5N	94 25W	47
Indus Flavus	36 43N	26 47E	36
Ingleby Greenhouse	54 27N	1 6W	7
‡ Inglis	30 50S	151 0E	56
Inniskil, T. S.	44 20N	79 30W	46
Invermay	56 10N	3 30W	10
Inverness, T. S.	46 15N	71 25W	46
Iuwin River	29 23S	114 50E	41
Iola	38 2N	95 12W	48
Ionia	43 0N	85 5W	47
‡ Iowa	42 0N	93 0W	47
Iowa City	41 38N	91 28W	47
Ipswich	27 38S	152 44E	56
Ipswich, U. S.	42 40N	70 45W	47
Irak	31 31N	45 37E	36
Irasburg	44 50N	72 30W	47
Ireland, T. S.	46 0N	71 20W	46
Irwinton	32 47N	83 10W	48
Isaac, Sir, Point	34 26S	135 0E	56
Isaacs River	22 10S	147 50E	41
Island Lake	60 40N	98 40W	45
Isle of Pines	22 40S	167 28E	41
Isolette, Cape	18 40N	58 0E	35

J

Names.	Lat.	Long.	No. of Map.
Jablonovo	57 23N	30 56E	27
Jacinto	34 45N	88 30W	48
Jackson	42 15N	84 20W	47
Jackson	39 45N	90 10W	47
Jackson	37 36N	82 14W	48
Jackson	30 47N	86 50W	48
Jackson	36 20N	77 25W	48
Jackson Bay	44 0S	168 26E	57
Jackson River	44 3S	168 40E	57
Jacobshavn	69 15N	50 50W	45
‡ Jagga	4 0S	35 0E	42
Jagherderpoor	19 12N	80 34E	39
Jahariyah	34 20N	41 26E	36
Jahriyah	32 48N	44 15E	36
Jahungeerabud	28 20N	78 5E	39
Jalendher	31 21N	75 38E	39
Jamad Akil	31 0N	46 20E	36
Jameson Land	71 0N	23 0W	45
Jamoor River	4 2N	9 30E	42
Janaji	32 23N	44 30E	36
Janesville	42 40N	89 50W	47
Janjero	6 35N	36 0E	42
Jasper	33 58N	87 25W	48
Jasper	30 27N	83 0W	48
Jasper	30 55N	94 0W	49
Java, T. S.	44 27N	80 21W	46
Jawariyah	31 37N	45 13E	36
Jaxartes Flavus (Araxes of Herodotus)	44 0N	68 0E	36
Jazrat Albeda	31 0N	46 5E	36
Jazrun L.	33 25N	43 14E	36
Jean de Terre R.	47 25N	75 45W	46
Jeba	12 42N	13 24W	42
Jebel Berkel	19 10N	32 0E	42
Jebel-el-Kumri, *or* Mountains of the Moon	5 50N	25 0E	42
Jebilah	31 57N	46 56E	36
Jefferson	43 0N	88 30W	47
Jefferson	36 15N	81 37W	48
Jefferson	34 4N	85 57W	48
Jehol	41 8N	117 50E	55
Jelalabad, Ruins of	31 18N	61 38E	38
Jemail	33 12N	43 50E	36
Jendiala	31 34N	74 55E	39
Jerabulus	36 50N	38 4E	36
Jerafat	33 30N	43 9E	36
Jericho (Austr.)	42 18S	147 25E	41
Jerri Zade River	38 30N	44 0E	36
Jersey, U. S.	41 12N	77 18W	47
Jersey, T. S.	46 12N	70 25W	46
Jersey, T. S.	47 20N	71 30W	46
Jezlah	36 40N	39 30E	36
Jezzar	18 30N	55 0E	35
Jhitoke	30 20N	74 55E	39
Jhodepoor	21 55N	70 15E	39
Jhonjoowarra	23 10N	71 43E	39
Jhubber	31 52N	73 20E	39
Jhung	31 10N	72 33E	39
Jibbah	33 52N	42 27E	36
Jidda	20 30N	39 10E	45
Jiganni	29 17N	91 55E	[illegible]
Jigni	25 44N	79 32E	[illegible]
Jinjincaliah	25 12N	70 47E	[illegible]
Jish el	32 1N	36 27E	[illegible]
Jisr Benat Yakub	33 2N	35 50E	[illegible]
Joal	14 14N	16 45W	[illegible]
Joaquin River	37 0N	121 40W	[illegible]
Jonagur	17 22N	77 55E	[illegible]
Jonesboro	35 43N	90 10W	[illegible]
Jonesville	31 37N	93 15W	[illegible]
Joorg	10 9N	61 46E	[illegible]
Jordan River	32 5N	35 35E	[illegible]
Jose Sainte	18 4S	52 27W	[illegible]
Jotapata	32 1N	35 20E	[illegible]
Juba	18 0N	37 0E	[illegible]
Jugraon	30 44N	75 31E	[illegible]
Juliet	41 20N	87 50W	47
Jumeilah	34 23N	41 1E	[illegible]
Junction Bay	11 50S	133 55E	41
Jusau	30 20N	72 12E	[illegible]

K

Names.	Lat.	Long.	No. of Map.
Kabenda	5 40S	12 0E	42
Kabr-al-Jedid	32 15N	46 47E	36
Kaleir	31 10N	30 50E	35
Kalhemein	31 25N	44 20E	36
Kaggalwalla	32 50N	71 15E	39
Kaheree	31 22N	70 30E	39
Kaihiku Range	46 10S	169 0E	57
Kaikaura Mount	42 23S	173 35E	57
Kaikaura Peninsula	42 23S	173 50E	57
Kaikora	41 55S	173 50E	57
Kairaitah	35 20N	40 17E	36
Kaka	7 10N	30 50E	42
Kakaunui River	45 14S	170 54E	57
Kakava Isle	36 10N	29 55E	36
Kakortok	61 0N	46 20W	45
Kala Bishah	20 20N	44 55E	35
Kalader, T. S.	44 40N	77 15W	46
Kalah Sherkat	35 22N	43 20E	36
Kalamiki Bay	36 14N	29 27E	36
Kalat	32 22N	45 3E	36
Kalat En-Nujum	35 30N	38 13E	36
Kalat Jaber	35 55N	38 20E	36
Kal at Ramadi	33 25N	43 19E	36
Kalida	41 0N	84 10W	47
Kallemazoo	42 18N	85 40W	47
Kallyie *or* Edward's River	34 54S	145 24E	56
Kaiueh	35 2N	40 22E	36
Kamatau Mount	42 55S	171 35E	57
Kankab River	35 40N	41 5E	36
Kansas	39 0N	96 30W	49
Kapoorthella	31 26N	75 20E	39
Kapunda	34 20S	138 42E	56
Karabah	31 16N	47 25E	36
Kara Bambuche	30 21N	36 12E	36
Karangan	1 20N	111 45E	40
Kararoa	42 23S	171 16E	57
Karaula *or* Macintyre River	28 54S	149 17E	56
Karayem	31 21N	45 36E	36
Kariyeh Beniyan	32 52N	44 10E	36
Karreeberg	31 0S	23 0E	44
Karun, River	30 25N	48 12E	36
Kasim el Assyeh	34 20N	41 36E	36
Kasr Alkheim, Ruins of	35 1N	39 8E	36
Kasr Sadi	31 31N	47 20E	36
Kastelorizo Island	36 5N	29 30E	36
Keating	41 48N	78 25W	47
Keer-weer Cape	13 50S	141 33E	41
Keggerigoo *or* Awatere River	41 52S	174 9E	57
Keilak River	10 0N	27 30E	42
Kelly's Basin	42 23S	145 40E	57
Kenansville	34 55N	77 55W	48
Kenebec, T. S.	44 41N	77 5W	46
Kengunpoor	30 42N	74 2E	39
Kenmore, T. S.	45 25N	75 50W	46
Kennebec River	44 0N	69 35W	47
Kenton	40 40N	83 45W	47
Keosanque	40 40N	91 40W	47
Keperwa Lake	47 0N	79 0W	46
Kerah River	31 2N	47 23E	36
Kertch	45 20N	36 30E	36
Keshin	15 50N	51 30E	35
Keshin	15 58N	51 50E	35
Kewiniwini Mt.	41 43S	174 10E	57
Keytesville	39 25N	92 50W	47
Khabur	36 42N	47 50E	36
Khalkhalan	34 45N	43 42E	36
Kholeys	23 25N	39 40E	35
Khorethen	16 10N	48 44E	35
Khor Lake	33 21N	44 16E	36
Khyber Pass	34 14N	71 10E	39
Kiamba R.	35 30S	147 30E	56
Kibrith	35 16N	42 14E	36
Kikumbulu M.	3 10S	38 50E	42
Kilema	3 47S	38 35E	42
Kilimandjaro M.	3 40S	36 0E	42
Kilmarie	57 13N	6 3W	9
Kilkenny, T. S.	46 5N	73 50W	46
Kimanis	5 37N	115 42E	40
Kina Balow, Mt.	5 28N	117 2E	40
Kincardine, T. S.	44 10N	81 40W	46
K. George	36 18N	77 12W	47
King's R.	27 50S	151 42E	56
Kingston, U. S.	39 50N	94 2W	47
Kingston, U. S.	41 25N	71 30W	47
King, T. S.	43 55N	79 30W	46
Kirkliston	55 57N	3 22W	10
Kirkton	57 12N	5 30W	9
Kirtarpoor	31 28N	75 30E	39
Kirtlebridge	55 2N	3 11W	10
Kishla	37 30N	34 40E	36
Kishm	26 59N	56 19E	36
Kishm I.	26 50N	56 0E	36
Kiwur	32 30N	76 4E	39
Klamet River	42 20N	124 10W	49
Knaps Bay	61 15N	94 50W	45
Kobbo	9 20N	36 50E	42
Kolobeng	25 0S	26 0E	44
Konfodeh	19 0N	41 0E	42
Koosulpoor	31 48N	73 57E	39
Koperberg	29 40S	18 0E	44
Koree	31 52N	73 38E	39
Kosciusko, U. S.	33 5N	89 55W	48
Kotasir	23 37N	68 41E	39
Kotgurgh	31 14N	77 23E	39
Kot Kuppoora	30 28N	79 50E	39
Kotli	33 32N	74 5E	39
Kotree	23 58N	68 46E	39
Kotu-urakaoka R.	42 30S	171 30E	57
Kowai River	43 10S	172 46E	57
Kowara-ha	11 45N	3 50W	42
Kraal R.	30 30S	26 50E	44
Krusenstern C.	67 10N	166 40W	45
Kubakop River	25 15S	20 40E	44
Kuku	17 10N	21 50E	42
Kuladyne River	20 10N	93 10E	40
Kuller Kahar	32 52N	73 20E	39
Kurnah	31 8N	47 25E	36
Kurnolee	34 20N	71 33E	39
Kurrechane Hill	23 30S	27 0E	44
Kusah	33 24N	71 55E	39
Kulsee	27 7S	22 3E	44
Kussoor	31 8N	74 21E	39
Kut el Amarah	32 33N	45 30E	36
Kuthah River	33 5N	44 5E	36

L

Names.	Lat.	Long.	No. of Map.
Labuan Isle (Borneo)	5 18N	115 22E	40
La Campania	29 55S	70 42W	53
‡ La Chenaye	46 10N	74 0W	46
Lacon	40 50N	89 17W	47
Ladybank	56 16N	3 7W	10
Lagrange Bay	18 45S	121 35E	41
Lake Port	33 7N	91 10W	48
Lake, T. S.	44 40N	77 40W	46
Lakhat	26 6N	68 22E	39
Lallee	31 42N	72 55E	39

Names.	Lat.	Long.	No. of Map.
‡ Lambton	41 0N	84 30W	41
Lamlum	31 42N	45 11E	35
Lamukatan Isle	0 40N	109 56E	40
Lancaster, U. S.	41 30N	71 30W	47
Lancaster, U. S.	42 55N	90 30W	47
Lancaster, U. S.	30 12N	82 30W	48
Landak	1 15N	110 25E	40
Lapeer	43 0N	83 30W	47
Lapis Lazuli, Mines of	36 0N	70 45E	36
La Porte	41 35N	86 45W	47
Lara	0 40N	110 5E	40
Laramie Peak	42 20N	105 30W	49
Laramie River	42 20N	105 20W	49
Larat Isle	6 55S	131 50E	41
Larrey Cape	10 53S	119 10E	41
Lato Contra	35 10N	34 27E	35
Latopolis	25 17N	32 32E	38
Latapolis	35 10N	33 38E	30
Latouche Treville Cape	18 45S	121 40E	41
Lauzon, T. S.	46 34N	71 15W	46
Lavrinha	16 3S	40 45W	54
Lawrence, U. S.	33 33N	84 12W	48
Lawrenceburg	39 0N	84 30W	47
Leaksville	36 10N	80 42W	48
Lebanon, U. S.	40 23N	76 20W	47
Lebanon, U. S.	40 0N	84 20W	47
Lebanon, U. S.	37 33N	85 7W	48
Lebanon, U. S.	34 23N	84 0W	48
Lebanon, U. S.	36 55N	92 30W	49
Lebois River	45 20N	68 15W	47
Ledjah	33 45N	36 10E	36
Ledmore	58 4N	4 55W	9
Leeds, T. S.	45 26N	70 10W	46
Leeds, T. S.	46 17N	71 20W	46
‡ Leinster	53 20N	7 0W	46
Lempitlaw	55 36N	2 23W	10
Leni R.	4 30S	39 30E	42
‡ Lennox	44 15N	77 0W	46
‡ Lennox	30 25S	152 25E	56
Lennox, U. S.	42 20N	73 0W	47
Lenoir	36 2N	81 40W	48
Leopold C.	75 47N	78 10W	45
Lepanto	38 44N	21 50E	34
Lepidotum	26 23N	31 56E	30
Lepreux Isle	15 20S	167 50E	41
Leptis Parva	35 40N	10 50E	30
Leptrap Cape	38 53S	143 43E	56
Leslies	30 16S	152 0E	56
Lessart, T. S.	46 25N	68 17W	46
Levin, Loch	56 41N	5 10W	10
Levy Port	43 36S	172 50E	57
Lewisburg	35 3N	92 42W	48
Lewis C.	75 30N	89 0W	45
Lewisville	33 22N	93 40W	48
Lexington, U. S.	39 5N	93 50W	47
Lexington, U. S.	38 40N	85 25W	47
Lexington, U. S.	33 55N	81 15W	48
Lexington, U. S.	35 46N	80 20W	48
Lexington, U. S.	33 17N	90 30W	48
Leyth	20 2N	40 25E	42
Liberty	30 0N	91 55W	48
Lichfield, T. S.	45 36N	76 36W	46
Liebenbergs River	27 20S	27 52E	44
Lichuani	29 11S	27 4E	44
‡ Light	34 10S	139 0E	56
Ligov	51 42N	35 30E	28
‡ Lincoln	32 10S	149 0E	56
Liht	20 44N	40 25E	35
Lindenau Fd.	60 30N	43 0W	45
Linga River	1 15N	115 0E	40
Linneus	39 58N	93 0W	47
Lisbon, U. S.	30 32N	83 12W	48
‡ L'Islet	47 0N	70 10W	46
Litchfield	37 27N	88 12W	48
Little Fish Lake	41 30N	106 0W	45
Little Fish River	43 0N	105 0W	45
Little Fort	42 20N	87 32W	47
Liverpool (Austr.)	33 45S	150 50E	41
Liverpool C.	73 40N	78 0W	45
Llobregat River	41 45N	1 48E	29
Lobo, T. S.	43 0N	81 36W	46
Lochaber, T. S.	45 35N	75 15W	46
Lock Haven	41 10N	77 20W	47
Loddon R.	35 25S	143 51E	56
Logan R.	35 10S	144 0E	56
Logan, T. S.	43 35N	81 15W	46
Logansport	40 45N	86 13W	47
‡ Loggun	10 30N	15 0E	42
Loma Mount	9 58N	9 30W	42
London, U. S.	37 8N	84 0W	48
London, T. S.	43 8N	81 13W	46
Long Swamp	35 40S	144 35E	56
Lord Mayor's Bay	69 30N	93 0W	45
‡ Lotbiniere	46 30N	71 35W	46
Lothbury	46 22N	73 20W	46
Louisa Bay	43 30S	146 30E	57
Louis Port	47 47N	3 30W	15
Louisville	33 10N	87 20W	48
Louth Bay	34 40S	135 55E	56
Lovant, T. S.	45 16N	76 48W	46
Lovingston	37 50N	78 55W	48
Lowell, U. S.	42 40N	71 20W	47
Lowell, U. S.	39 35N	81 33W	47
Lowenorn C.	61 30N	40 0W	45
‡ Lower Darling	33 0S	144 0E	56
Low Isle	21 30S	158 59E	41
Lowes, Loch of the	55 27N	3 15W	10
Lucenda	11 26S	31 30E	42
Lucienstelg	47 4N	9 27E	17
Lubec, U. S.	44 40N	67 5W	47
Lufu R.	5 30S	30 0E	42
Lufiji River	7 35S	39 0E	42
Lukeling	11 0S	35 0E	42
Lulua River	10 0S	24 0E	42
Lumpkin	32 3N	85 0W	48
Lundeu River	1 45N	110 2E	40
Lupata	16 0S	34 15E	42
Lusson	48 14N	69 30W	46
Lutaw	32 48N	88 0W	48
Luther, T. S.	43 55N	80 37W	46
Lydden	51 10N	1 14E	8
Lyell Range	24 20S	115 40E	41
Lynd River	17 30S	143 20E	41
Lyndon	41 35N	90 0W	47
Lyons, U. S.	41 55N	90 9W	47
Lyttleton	43 34S	172 43E	57

M

Names.	Lat.	Long.	No. of Map.
M'Arthur River	16 0S	136 5E	41
Macarthy Island	13 50N	15 10W	42
Macdonald R.	30 54S	159 30E	56
Macgillivray, T. S.	43 11N	81 44W	46
M'Henry	42 21N	88 5W	47
Machinga	15 20S	34 36E	42
Mackenzie River	23 10S	149 0E	41
M'Killop, T. S.	43 40N	81 26W	46
Mackina Strait	45 50N	85 5W	47
MacNab, T. S.	45 26N	76 30W	46
Macomb	40 30N	90 30W	47
Macon	33 15N	86 46W	48
Maconnel Mount	20 44S	146 40E	41
Madawaska, T. S.	45 20N	76 48W	46
Madenel Bakra	27 5N	42 25E	35
Madinah	31 2N	47 17E	36
Madison	30 25N	83 23W	48
Madisonville	35 40N	84 28W	48
Madoc, T. S.	44 34N	77 33W	46
Madruk	33 47N	49 50E	36
Magnesia	39 18N	23 20E	50
Magnolia	30 10N	84 4W	48
Mahebourg	20 20S	57 45E	42
Mahomed's Fugeer Fort	26 12N	64 58E	39
Maidan	34 44N	39 46E	36
Maidstone, T. S.	42 10N	82 46W	46
Maitapapa	46 3S	170 6E	57
Makallah	15 50N	48 30E	42
Ma'kil	30 34N	47 55E	36
Malacca, Strait of	3 0N	101 0E	40
Malahide, T. S.	42 47N	81 2W	46
Malaita, or Carteret Isle	8 30S	160 40E	41
Malcolm	31 40N	91 0W	48
Malcolm Point	34 3S	123 40E	41
Malembo	5 30S	12 5E	42

Names.	Lat.	Long.	No. of Map.
Malines, or Mechlin	51 2N	4 27E	19
Malluda Bay	7 0N	117 10E	40
Malola	30 27N	75 9E	39
Mal Said	33 20N	44 25E	35
Mampoor Lake	15 0N	74 0E	39
Man, Isle of	54 15N	4 31W	7
Manamah	26 0N	50 30E	35
Manchester, U. S.	43 17N	73 0W	47
Manchester, U. S.	35 30N	80 13W	48
Manga	31 15N	73 44E	39
Mangerye, or Flores Isle	8 30S	121 0E	41
Maniototo Lake	45 2S	171 12E	57
Maniyar Lake	30 14N	80 0E	39
Mankatere Mt.	43 8S	172 34E	57
Mansur	35 30N	43 58E	35
‡ Mantatees	26 50S	27 45E	44
Manuhenikia R.	45 10S	169 47E	57
Manvers, T. S.	44 11N	78 40W	46
Mapleton	33 55N	82 20W	48
‡ Maranoa	27 30S	148 30E	56
‡ Maranoa R.	27 44S	148 50E	56
Marced River	37 20N	121 10W	49
March, T. S.	45 20N	76 0W	46
‡ March	26 25S	152 55E	56
Mared	20 15N	41 10E	35
Marianna	30 42N	84 15W	48
Marie, T. S.	46 17N	69 3W	46
Marietta	34 0N	84 30W	48
Marion	41 35N	91 25W	47
Marion	46 31N	85 40W	47
Marion	35 10N	90 20W	48
Marion	33 40N	81 40W	48
Market Weighton	53 52N	0 40W	7
Markham, T. S.	43 52N	79 20W	46
Marlow River	17 30S	139 15E	41
Marmaras, Cape	36 40N	28 21E	30
Marmora, T. S.	44 34N	77 40W	46
Marora	7 23S	35 50E	42
Maros Lake	33 25N	43 25E	35
Marpow	1 40N	115 50E	40
Marquette	44 8N	86 28W	47
Marshall	39 20N	87 30W	47
Marshall	39 2N	93 2W	47
Marshall	42 15N	85 5W	47
Marshall	32 23N	94 23W	49
Marston, T. S.	45 37N	70 58W	46
Martin Bay	44 23S	168 0E	57
Martires River	33 12N	117 10W	49
Martiri River	41 40S	172 15E	57
Maryboro, T. S.	43 48N	80 55W	46
Marysville	35 45N	84 7W	48
Mashaim, T. S.	45 40N	76 0W	46
Mashow	25 58S	26 50E	42
‡ Massagetae	45 0N	75 0E	38
Massangano	9 10S	15 25E	42
Massena, U. S.	45 50N	74 45W	47
Massowa	15 30N	39 15E	42
Matagorda	28 40N	96 14W	49
Matakuna	40 48S	176 23E	57
Matainanga	45 25S	170 45E	57
‡ Matamba	8 20S	15 0E	42
Matamoras	26 2N	98 0W	45
Matamoras	25 50N	97 20W	49
Mattan	1 58S	110 40E	40
Mauch Chunk	40 50N	75 35W	47
Maukatawai Mt.	42 18S	173 24E	57
Mauree	30 32N	75 5E	39
Mawera River	42 18S	171 40E	57
Mawiyah	28 40N	46 0E	35
Mayance	50 0N	8 11E	29
Meadville	31 25N	91 0W	48
Medain	27 10N	37 55E	35
Medonte, T. S.	44 37N	79 30W	46
Meerpoor	28 1N	69 10E	39
‡ Megantic	46 5N	71 20W	46
Melancthon, T. S.	44 10N	80 27W	46
Melbourne	45 30N	72 5W	46
Meldrum, Old	57 21N	2 19W	9
Melville Bay	11 50S	136 40E	41
Melwah	15 25N	37 40E	42
Memdot	30 40N	74 18E	39
Mendefy Peak	8 40N	14 25E	42
Merak	6 3S	105 50E	40
Meraperi	21 0S	25 30E	42
Meraweh	18 23N	31 50E	42
Meredosia	39 52N	90 28W	47
Meremetsa	28 52S	26 54E	44
‡ Merivale	28 15S	152 0E	56
Merkah	1 40N	44 45E	42
Merlin, T. S.	44 23N	80 17W	46
Merom	39 0N	87 25W	47
Mersea, T. S.	42 10N	82 37W	46
Metanee	26 40N	67 58E	39
Methuen, T. S.	44 45N	78 0W	46
Mexico, U. S.	39 13N	91 50W	47
Middleburg	44 2N	73 10W	47
Middleport	40 50N	87 40W	47
Middleton's (Sir C.) Isle	20 15S	160 37E	41
Mignee	31 50N	74 24E	39
Milam	31 30N	93 50W	49
Milh Lake	34 5N	43 32E	36
Millersburg	41 10N	90 33W	47
Mill River	40 30N	122 26W	49
Mille Vaches	48 29N	69 20W	46
Milton, U. S.	30 40N	87 8W	48
Milwaukie	43 5N	87 33W	47
Mineral Point	42 50N	90 5W	47
‡ Minesota	46 0N	94 0W	47
Minesota R.	44 59N	93 10W	47
Minna	29 30N	57 20E	35
Minto, T. S.	43 55N	81 0W	46
Miri River	9 0N	18 50E	42
Miroroa River	43 20S	170 19E	57
Misenat	15 12N	50 15E	35
Misselad River	12 10N	22 0E	42
Mississippi, U. S.	30 20N	89 0W	48
Miskonaskane L.	49 15N	76 5W	46
Missouri V.	41 0N	96 14W	49
Mistisini River	48 44N	72 10W	46
Mitchell R.	37 40S	147 46E	56
Mitchel River	16 0S	142 10E	41
Miyadin	35 0N	40 31E	36
Mocksville	35 55N	80 43W	48
Modder River	29 0S	24 40E	44
Moerangi	45 28S	170 57E	57
Moglah	35 47N	39 34E	36
Mohamrah	30 25N	48 12E	36
Mohawks, T. S.	44 18N	77 10W	46
Moila	27 32N	35 38E	35
Moira Swamp	35 45S	145 15E	56
Mokrat Isle	19 30N	33 25E	42
Moole River	27 0S	27 5E	44
Molapo	28 50S	27 40E	44
Molitsani	29 5S	26 57E	44
‡ Molyneux	46 12S	169 30E	57
Molyneaux River	46 18S	169 40E	57
Mompava	0 15N	100 15E	40
Monmouth, U. S.	40 50N	90 40W	47
Mono, T. S.	44 4N	80 10W	46
‡ Monomoezi	8 0S	34 0E	42
‡ Monomota	17 0S	30 0E	42
Monongahela	40 8N	80 0W	47
Monroe	35 10N	80 37W	48
Monroe	31 28N	89 40W	48
Monroe	33 45N	83 48W	48
Monroeton	41 40N	76 28W	47
Monrovia Town	6 20N	10 30W	42
Mons Orminus	41 15N	32 30E	36
Montague Sound	14 30S	125 45E	41
Montauk Point	41 3N	71 50W	47
‡ Monteagle	34 0S	148 30E	56
Monte Grande	29 45S	70 20W	53
Monte Patria	30 50S	70 40W	53
Montezuma	31 20N	86 30W	48
Montgomery, U. S.	34 40N	93 50W	48
Montgomery	30 15N	95 55W	49
Monticello	40 43N	86 42W	47
Monticello	40 10N	91 38W	47
Monticello	41 40N	74 42W	47
Monticello	31 35N	90 10W	48
Moodkee	30 37N	74 52E	39
Moon, Mountains of the	5 50N	25 0E	42
Moore, T. S.	42 50N	82 30W	46
Morbat	17 15N	54 45E	35
‡ Moreton	27 25S	152 35E	56
Moriqua River	33 35S	27 0E	42

Names.	Lat.	Long.	No. of Map.
Mormon Settlement	40 40N	112 0W	49
Morningside	55 47N	3 31W	10
‡ Mornington	38 10S	145 20E	56
Mornington Isle	16 30S	139 50E	41
‡ Moropua	8 0S	34 0E	42
Moropua	8 15S	33 35E	42
Morris	40 30N	74 30W	47
Morris C.	79 0N	65 0W	45
Morven	34 55N	80 2W	48
Morya	29 40S	27 0E	44
Moss, T. S.	43 40N	81 50W	46
Mose Island	6 20S	131 15E	41
Mosega	25 20S	27 10E	42
Moselrah	27 10N	37 55E	35
‡ Moshesh	29 43S	28 25E	44
Mosing	31 25N	35 40E	36
‡ Moose River	40 0N	82 0W	46
Motunau, or Table I.	43 5S	173 0E	57
Mouat C.	77 27N	80 0W	45
Mountain Lake	39 0N	120 50W	49
Mountain Men R.	67 40N	130 10W	45
Mount Holly	40 0N	74 42W	47
Mount Pleasant	39 25N	80 40W	47
Mt. S. Bernardin	34 10N	116 44W	49
Mount Vernon	37 55N	87 40W	47
Mount Vernon	39 20N	77 10W	47
Mount Vernon	38 5N	90 55W	48
Mount Vernon	37 23N	84 10W	48
Mount Vernon	37 0N	93 45W	48
‡ Movisas	14 0S	38 0E	42
Mowileh	27 35N	35 30E	42
Mussagnombe	3 42S	37 30E	42
Mucari	9 53S	16 45E	42
Mud Lake	40 45N	119 10W	49
Muhamed-al-Haoki	31 0N	46 34E	36
Mullair Kotiah	30 20N	76 5E	39
Mull River	47 10S	29 0E	44
Mulmur, T. S.	44 12N	80 14W	46
Mulsee	30 44N	73 31E	39
Muncha Lake	26 50N	67 41E	39
Murchison River	27 19S	114 20E	41
Murfreesboro	34 0N	93 40W	48
Murkpoor	26 40N	67 55E	39
Murphy	35 5N	81 0W	48
‡ Murray	33 20S	140 0E	56
‡ Murray	36 30S	146 30E	56
Murray Downs	35 15S	143 52E	56
Murray Island	10 0S	144 40E	41
Murray Mount	47 46N	70 2W	46
Murray, T. S.	44 6N	77 40W	46
Murrundun Isle	2 3N	109 10E	40
Musselburgh	45 47S	170 43E	57
Musseyib	32 47N	44 20E	36
Myal Cape	37 5S	151 20E	56
Mye	26 31N	67 56E	39
Mysore	12 16N	76 40E	39
Mysore Isle	1 15S	136 10E	41
Mysur	29 10N	67 40E	38
Mytilene	39 0N	26 34E	50
Myung	31 50N	79 54E	39

N

Names.	Lat.	Long.	No. of Map.
Nadaun	31 53N	76 25E	39
Nafatah	33 32N	43 12E	36
Nakodur	31 7N	75 32E	39
Namagari River	27 40S	26 34E	44
Nanas Puerto. *See* Singapore			39
Napier	41 55N	88 2W	47
‡ Napier	31 50S	149 30E	56
Napoleon	41 13N	84 22W	47
Napoleon	34 0N	91 15W	48
Narran R.	28 44S	148 23E	56
Nashville	30 55N	96 50W	49
‡ Natal	30 0S	30 0	42
Natunas, North Isle	4 48N	108 2E	40
Natunas, South Isles	2 40N	109 0E	40
Naturalistes Channel	5 20S	113 15E	41
Naturaliste Cape	40 55S	148 20E	56
Navy Board Inlet	73 40N	81 0W	45
Nawai River	44 19S	171 10E	57
Neby Yunas Khan	33 38N	35 27E	37
Neishayet	32 8N	46 5E	36
Nelson, T. S.	43 25N	80 0W	46
Neosho	36 34N	94 15W	48
Nepean, T. S.	45 18N	75 54W	46
Nesbitts	28 40S	18 40E	44
Nethercleugh	55 10N	3 23W	10
Nethertown	56 40N	3 7W	9
Neustra Senora, Bahia de	25 44S	70 50W	53
Nevil Bay	62 0N	94 0W	45
Neville	30 0N	94 0W	49
New Abbey	54 56N	3 37W	10
New Albany	38 18N	85 50W	47
New Carlisle, T. S.	48 5N	65 18W	46
New Galloway	55 5N	4 9W	10
New Hernhut	64 0N	51 45W	45
New Liverpool	46 40N	71 5W	47
Newansville	29 42N	82 40W	48
Newark, U. S.	40 48N	74 0W	47
Newbigging	54 15N	1 59W	7
Newland Lake	33 24S	134 50E	56
Newport, U. S.	35 58N	83 10W	48
Newport, U. S.	39 0N	84 28W	47
Newport, U. S.	43 18N	72 5W	47
Newport, T. S.	45 26N	71 30W	46
Newton	39 58N	88 0W	47
Newton	31 18N	84 25W	48
Newton-Stewart	54 56N	4 27W	10
Ngami Lake	21 0S	23 30E	42
Ngawaitakeri R.	41 55S	171 26E	56
Ni-ais	23 35S	18 0E	42
Niagara	43 20N	79 6W	46
Nichol, T. S.	43 42N	80 35W	46
Nicholasville	37 50N	84 35W	48
Nicholet River	46 15N	71 55W	46
Nicholson River	23 10S	138 40E	41
‡ Nicolet	46 20N	72 20W	46
Niemur R.	35 4S	143 52E	56
Nikolaous Agio Promontorium	37 42N	23 56E	34
Nila Isle	7 5S	129 55E	41
Nimrod	37 5N	91 15W	48
Nissouri, T. S.	43 10N	81 10W	46
Nitendi, or Santa Cruz Island	11 0S	165 45E	41
Nithine	30 41N	30 45E	50
Nitriotes Nomos	30 28N	30 20E	60
N'jesa Mount	11 30S	35 10E	42
N. Kangra	32 10N	76 33E	39
Nogan	45 10N	73 10W	46
Nokannon River	27 50S	20 44E	44
‡ Nonda Country	16 35S	142 0E	41
Noorpoor	31 51N	72 2E	39
‡ Normanby	38 0S	141 30E	56
Normanby, T. S.	44 0N	81 0W	46
Norris Town	40 8N	75 15W	47
North W. Bay	43 3S	147 24E	56
North West Cape	21 45S	114 10E	41
Northington	35 23N	79 0W	48
Northumberland Inlet	65 0N	65 0W	45
Norwalk	41 12N	82 30W	47
Norwich, U. S.	41 30N	72 0W	47
Nos Beh Isle	13 0S	48 50E	42
Nossop River	25 15S	20 40E	44
Nowalkote	31 2N	71 20E	39
‡ Nuba	10 40N	30 0E	42
Nuggets	46 24S	169 33E	57
Nungul	31 57N	74 20E	39
Nunarsoit	60 40N	48 0W	45
N'yassi, or Maravi Lake	12 0S	34 0E	42
‡ Nyp	11 0N	3 40E	42

O

Names.	Lat.	Long.	No. of Map.
Oakville	34 5N	81 10W	48
Oamaru River	45 5S	171 0E	57
Oaky Cape	37 10S	151 5E	56
Oasis (El of Strabo)	29 15N	26 0E	50
Oberndorf	48 20N	13 0E	27
Obri	33 30N	35 40E	35
Oceola	41 2N	93 10W	47
Ochus River	36 30N	64 0E	60
Odukaduka River	37 4S	149 40E	56
Okousse Inac	26 43N	71 45E	35
Ogdens River	42 0N	116 0W	49
Ole	8 1S	31 25E	42
Ohio River	36 50N	89 2W	48
Ohou	44 20S	170 10E	57
Okens Bay	43 43S	173 7E	57
Okilmore	37 10S	145 0E	56
Okitika River	42 52S	170 54E	57
Okorangi	40 40S	176 20E	44
Olden, T. S.	44 41N	76 55W	46
Oldney	58 15N	5 0W	9
Olney	39 40N	88 0W	47
Olney, T. S.	45 55N	71 0W	46
Omaru	45 10S	169 20E	57
Ombay Isle	8 20S	124 40E	41
Omenaks Fd.	71 0N	55 0W	45
Omrah	26 30N	78 45E	39
Onguruu River	39 0S	175 10E	57
Onikakara	45 20S	170 54E	57
Onida	34 52N	26 8E	50
Opihi River	44 21S	171 20E	57
Ops, T. S.	44 20N	78 44W	46
‡ Orange River Sovereignty	29 0S	27 0E	44
Orara R.	29 40S	152 14E	56
Orbelus Mt.	41 6N	22 10E	50
Orciatus	39 13N	31 10E	50
Ordnance Point	41 23S	144 50E	57
Oregon	40 7N	94 50W	47
‡ Oregon	44 0N	121 0W	45
Orestia	41 33N	21 21E	50
Orford	42 37N	81 55W	46
Ormus Strait	26 0N	57 0E	35
Oro, T. S.	44 32N	79 33W	46
Oroi	41 31S	173 30E	57
Oroum	37 7N	37 50E	36
Orton, Great	54 53N	3 4W	7
Osceola	35 42N	90 5W	48
Osgood, T. S.	45 8N	75 35W	46
Oak Lake	49 30N	75 40W	46
Oso, T. S.	44 41N	76 47W	46
Ostracine	31 0N	32 50E	50
Otago Port	45 46S	170 41E	57
Oterakiams Mt.	42 49S	172 24E	57
Othoca	39 50N	8 37E	59
Othrys, Chain of	39 0N	22 20E	34
Ovalle	30 40S	71 20W	53
Ovens	36 18S	146 10E	56
Overton	37 35N	93 15W	48
Overtown	55 46N	3 55W	10
Overstrand	52 54N	1 22E	7
Owingsville	38 10N	83 40W	47
Oweka River	41 51S	172 0E	57
Oxford, U. S.	31 13N	89 40W	48
Oxford, U. S.	45 21N	72 9W	46
Ozark	35 25N	93 45W	48
Oti R.	2 30S	40 40E	42

P

Names.	Lat.	Long.	No. of Map.
Paddi	1 50N	112 3E	40
Page le, T. S.	46 27N	68 10W	46
Pahawa	41 20S	175 41E	57
Paithes	43 7N	1 24E	16
Pakenham, T. S.	45 16N	76 26W	46
Pakoo	1 49N	111 56E	40
Palabahan	1 35N	111 18E	40
Palgul	31 0S	70 55W	53
Palm Isles	18 50S	146 20E	41
Palmerston, T. S.	44 52N	76 46W	46
Palos	1 13S	119 48E	40
Pangani	5 30S	39 0E	42
Panolo	34 15N	90 3W	48
Pantar Isle	8 30S	124 18E	41
Papakai	44 50S	171 0E	57
Pappal	5 40N	115 56E	40
Paraclifta	35 48N	94 5W	48
Paradilla	41 50N	1 30W	30
Pareora River	44 32S	171 17E	57
Parida	34 10N	105 20W	49
Parika River	43 24S	169 55E	57
Paris, U. S.	44 8N	70 15W	47
Paris, U. S.	39 30N	87 40W	47
Paris, U. S.	42 40N	90 32W	47
Paroa	42 32S	171 10E	57
‡ Parry	31 20S	151 10E	56
Parysatis, Estates of	35 50N	43 20E	50
Pasigono River	31 30N	99 0W	49
Pasley Cape	34 10S	123 21E	41
Passage	8 40S	124 50E	41
Paterson	41 0N	74 8W	47
Paterson Bay	12 45S	130 31E	41
Pateti Point	44 31S	171 20E	57
Patiala	30 20N	76 26E	39
Pattusen	1 20N	111 25E	40
Paulding	41 3N	84 32W	47
Paulding	32 7N	89 3W	48
Pavdinski Mount	59 26N	59 20E	27
Pawnee V.	42 10N	98 20W	49
Paw Paw	42 8N	85 55W	47
Peak Range	22 56S	148 19E	41
Peiras de, T. S.	48 35N	67 50W	46
Peish Khabur	37 5N	42 20E	36
Peel Mount	43 50S	171 0E	57
Peel, T. S.	43 44N	80 50W	46
Pelican Point	22 40S	14 20E	42
Pellew's (Sir E.) Islands	15 40S	137 15E	41
Pelly Lake	66 0N	101 30W	45
Pembula	36 47S	150 0E	56
Pendulum Isles	74 30N	18 40W	45
Pentecote Isle	15 40S	168 20E	41
Percy	53 52N	1 10W	7
Pernaz Dagh	38 53N	29 22E	36
Peron Peninsula	26 30S	124 30E	41
Perseverance Bay	44 10S	168 20E	57
‡ Perth	13 30N	81 10W	46
Perry	32 25N	83 50W	48
Perry, T. S.	44 20N	78 3W	46
Peru, U. S.	40 43N	86 0W	47
‡ Peterboro	44 20N	78 30W	46
Petersburg, U. S.	40 5N	89 43W	47
Petite Nation, T. S.	45 44N	74 50W	46
Pettee	31 18N	74 47E	39
Phailat	32 28N	73 24E	39
Philadelphia	39 40N	89 28W	48
Phillip, Port	38 5S	144 40E	41,56
Philippa	39 7N	80 5W	47
Philippeville	36 54N	7 0E	44
Philoor	31 6N	75 55E	39
Pickens	34 57N	82 50W	48
Picton	44 2N	77 11W	46
Pieter Maritzburg	29 26S	30 10E	44
Pigeons Bay	43 37S	172 56E	57
Pind Dadun Khan	27 40N	72 45E	36
Pine River	38 55N	122 0W	49
Pindee Puthan	31 52N	73 13E	39
Pink Bay	35 50S	138 15E	56
Pinyaree	24 30N	68 27E	39
Pinzon Bay	2 20N	50 20W	54
Pinzon River	1 55N	50 15W	54
Piraka	43 52S	172 48E	57
Pirate Coast	25 0N	55 15E	38
Pitt, or Recherche Isle (Vanikoro)	11 50S	166 59E	41
Pittsfield	39 35N	90 45W	47
Pitt's Lake	42 0N	119 0W	49
Plaats R.	32 12S	27 12E	44
Plaisance	31 23N	92 54W	48
Plaquemine	30 14N	91 20W	48
Plaquemine Bay	29 10N	89 40W	48
Platte	39 20N	94 35W	47
Platte or Nebraska River	41 0N	95 45W	49
Platberg	29 30S	26 58E	44
Plattsburg	39 38N	94 18W	47
Plover Island	71 0N	176 0W	45
Plymouth, U. S.	41 15N	86 20W	47
Plymouth, U. S.	42 16N	83 40W	47

Names.	Lat.	Long.	No. of Map.
Plymouth, U. S.	42 30N	70 40W	47
Plympton, T. S.	43 5N	82 15W	46
Pocahontas	36 15N	90 40W	48
Pockateron	20 5S	140 40E	56
Podor	16 30N	15 0W	42
Poeru River	43 3S	170 36E	57
Pogolla River	29 40S	27 0E	44
Poison Bay	44 20S	167 28E	57
Pole River	41 0N	102 30W	49
‡ Polworth	38 30S	143 40E	56
Pomobilgeer	34 12S	144 5E	56
Ponsonby, T. S.	45 52N	74 52W	46
Pontefract, T. S.	48 30N	70 35W	46
Pontiac	40 40N	88 32W	47
Pontaina	0 30S	110 0E	40
Pontotoc	34 15N	89 0W	48
Poolew Inn	57 47N	5 30W	9
Porangahau	40 13S	176 52E	57
Porangirangi	43 25S	170 2E	57
Porcupine Lake	45 5N	79 24W	46
Porcupine River	67 0N	135 0W	45
Port-Campbell	12 1N	92 55E	40
Port-Clinton	41 10N	83 12W	47
Pt. Danger	28 0S	153 32E	56
Port-Jervis	41 20N	74 42W	47
Port-Huron	43 3N	82 40W	47
Port-Leon	29 57N	84 5W	48
Port-Louis	20 15S	57 30E	42
Pt. Pullen	35 35S	138 52E	56
Port-William	37 0N	37 50E	30
Porterville	33 25N	86 25W	48
Portland	38 19S	141 30E	56
Portland, T. S.	44 27N	76 40W	46
Portland, T. S.	45 38N	75 41W	46
Portobello B.	45 48S	170 38E	57
Porto Real	10 19S	40 44W	45
Portsmouth, U. S.	36 50N	76 22W	48
Posil	55 53N	4 15W	10
Postville	40 10N	89 15W	47
Potchefstroom	26 46S	27 20E	44
‡ Pottinger	31 35S	150 0E	56
Potton, T. S.	45 5N	72 19W	46
Prairie-la-Porte	42 42N	91 53W	47
Preston	43 20N	80 20W	46
Prince Christian's Sound	60 0N	43 0W	45
Prince of Wales' Island	5 25N	100 20E	40
Prince of Wales' Isles	10 32S	142 15E	41
Princess Anne	38 9N	75 40W	47
Princess Charlotte Bay	14 15S	143 50E	41
Princeton	37 12N	85 10W	48
Princeton	33 0N	91 10W	48
Proton, T. S.	44 5N	80 38W	46
Providence	32 45N	91 12W	48
Prudhomme	31 53N	93 33W	48
Puaha River	43 40S	172 56E	57
Pueblo	36 30N	106 20W	49
Pueblo de Angelos	34 0N	118 0W	49
Pukaki	44 15S	170 14E	57
Puketoi Mts.	40 10S	176 40E	57
Pulaski	43 42N	76 10W	47
Pulaski	35 5N	87 10W	48
‡ Pulo Kalam-an-tan	0 20S	114 0E	40
Pulo Laut	4 50S	116 20E	40
Pumankat	1 8N	109 8E	40
Punneala	32 18N	70 55E	39
Pureeror	32 20N	74 52E	39
Purorari River	42 11S	171 28E	57
Puslinch, T. S.	43 30N	80 17W	46
Pylstaerts Isle	22 18S	176 8W	41
Pyramid Lake	40 0N	119 45W	49

Q

Names.	Lat.	Long.	No. of Map.
Quarto River	33 15S	63 7W	53
Queich Water, North	56 13N	3 29W	10
Quesaltenanga	15 10N	91 30W	49
Quilpoiemu	35 28S	70 6W	53
Quincy	30 30N	84 40W	48
Quirang	57 38N	6 17W	9
Quitman	32 5N	88 52W	48

R

Names.	Lat.	Long.	No. of Map.
Rabbai Empia	3 53S	39 20E	42
Racine	42 40N	87 39W	47
Radhah	34 25N	41 25E	36
Ragged Isles	22 10N	75 45E	41
Rahabah	34 57N	40 25E	36
Raika Kot	30 38N	76 12E	39
Rainham, T. S.	42 54N	80 0W	46
Rajpoora	31 50N	76 12E	39
Raleigh	32 3N	89 30W	48
Raleigh	35 20N	89 55W	48
‡ Raleigh	30 0S	152 50E	56
Raleigh Mt.	66 30N	60 45W	45
Ralph's Bay	43 0S	147 33E	57
Ramliyeh Wady-er	29 48N	32 0E	60
Ramsay, T. S.	45 10N	76 20W	46
Raneerpoor	27 12N	68 32E	39
Rangitata River	44 17S	171 32E	57
Rankin Inlet	63 0N	93 0W	45
Rapel	34 0S	70 25W	53
Ratabane	29 9S	26 36E	44
Rattah Inlet	31 15N	47 26E	36
Ravenna, U. S.	41 10N	81 20W	47
Rawa	34 29N	41 56E	36
Rawcliff	53 42N	0 56W	7
Raymond	32 14N	90 33W	48
Reach, T. S.	44 9N	79 5W	46
Real Del Monte	20 13N	98 35W	49
Recherche Archipelago	34 15S	122 0E	41
Recherche, or Pitt Isle (Vanikoro)	11 50S	166 50E	41
Reedham	52 38N	1 33E	8
Reeve L.	38 0S	147 46E	56
Reevesby Island	34 30S	136 15E	56
‡ Regensberg und Oberpfalz	49 24N	12 7E	22
Rehob, or Bethrehob	33 23N	35 41E	37
Reichenau Island	17 42N	9 2E	17
Reidsville	32 5N	82 13W	48
Remarkable Mt.	32 40S	138 9E	56
Rembas	2 1N	112 2E	40
‡ Renfrew	45 40N	76 45W	46
Repulse Bay	20 55S	148 50E	41
Rha Orientalis	55 45N	52 0E	50
Rhenoster River	27 20S	26 55E	44
Richardson C.	36 45S	142 36E	56
‡ Richelieu	45 30N	72 30W	46
Richlieu River	45 50N	73 10W	46
‡ Richmond	29 0S	153 0E	56
Richmond, U. S.	39 22N	94 0W	47
Richmond, U. S.	37 45N	84 15W	48
Richmond, U. S.	32 20N	91 20W	48
Richmond, U. S.	29 40N	96 5W	49
Rickards Mount	43 23S	171 25E	57
Ridgeway	41 25N	78 45W	47
Riet River	29 5S	24 54E	44
Rigaud, T. S.	45 31N	74 24W	46
Rimonski	48 0N	68 0W	46
Ripley	38 50N	81 40W	47
Ripley	35 50N	89 30W	48
‡ Ripon	37 30S	143 0E	56
Rippon, T. S.	45 48N	75 15W	46
Risboro', T. S.	45 55N	70 30W	46
Ristigouche Harbour	48 8N	66 30W	46
Riyan	30 37N	47 55E	36
Riyat er Raudhat	19 12N	49 30E	35
Robinson River	16 15S	134 20E	41
Roches Bluff	30 35N	85 45W	48
Rochester	43 57N	72 58W	47
Rochester	41 9N	86 12W	47
Rochester, T. S.	42 16N	82 38W	46
Rock Bridge	38 47N	92 20W	48
Rockford	42 15N	89 0W	47
Rockford	32 45N	86 15W	48
Rockingham Bay	17 50S	145 50E	41
Rockisland	41 23N	90 35W	47
Rockville	39 10N	77 15W	47

Names.	Lat.	Long.	No. of Map.
‡ Rodney	38 0S	145 0E	56
Rodney Point	61 35N	166 40W	45
Roma Isle	7 35S	127 15E	41
Rome, U. S.	43 12N	75 30W	47
Rome, U. S.	34 10N	85 25W	48
Romney, T. S.	42 12N	82 30W	46
Rondeau	42 15N	82 0W	46
Roorka	31 0N	75 43E	39
Roper River	14 40S	135 10E	41
Ropur	31 0N	76 35E	39
Rosehild, or Roskilt, Gulf of	55 20N	12 1E	23
Roseveau Isle	49 40N	6 25W	8
Ross, T. S.	45 40N	76 30W	46
Ross's Farthest	80 20N	100 0W	45
Rossel Isle	11 20S	154 55E	41
Rotuito River	41 40S	172 15E	57
‡ Rous	28 30S	153 20E	56
‡ Rouville	45 15N	73 7W	46
Rouville, T. S.	45 31N	73 35W	46
Rowley Peak	44 0S	170 30E	57
Roxburg, T. S.	45 14N	75 3W	46
Roxton, T. S.	45 30N	72 30W	46
Ruamahanga R.	41 10S	175 10E	57
Rustven	57 13N	10 25E	23
Runjeet Gurh	30 31N	74 15E	39
Rush	39 30N	85 10W	47
‡ Russel	35 30S	139 30E	56
Russool	32 55N	73 30E	39
Rutledge	36 10N	83 40W	48
Ryswen	33 30N	17 52E	30

S

Names.	Lat.	Long.	No. of Map.
Sabiliyat	30 27N	44 0E	36
Sacramento City	38 35N	121 40W	49
Sacramento River	38 0N	122 25W	49
Sada	32 41N	44 21E	36
Saddle Hill	44 36S	167 40E	57
Sadi Khan	31 2N	47 32E	36
Sado Lake	33 40N	94 10W	49
Sagidaqueres	4 10N	71 1W	52
Saheewall	31 30N	72 17E	39
Sal Berat Channel	0 50S	100 20E	40
Sal Berat Isle	1 20S	100 30E	40
Sal Berout Isle	1 55S	99 10E	40
Said Hussein	32 10N	46 10E	36
Sail Rock	43 3S	173 12E	57
St Agnes Isle	49 54N	6 19W	8
St Albans	35 47S	138 12E	56
St Anne, T. S.	46 37N	72 16W	46
St Anthony	46 10N	72 40W	46
St Augustin	31 34N	94 5W	48
St Etienne, T. S.	46 43N	71 12W	46
‡ St Francis	45 30N	71 30W	46
St Helen's Isle	49 50N	6 18W	8
St John's	45 8N	73 16W	46
St Joseph	14 40N	11 30W	42
St Joseph	42 0N	86 30W	47
St Joseph	31 50N	91 20W	48
St Joseph	39 50N	94 50W	48
St Martin's Isle	49 58N	6 15W	8
St Martinsville	30 9N	91 55W	48
St Mary's Sound	49 54N	6 19W	8
St Mary's Isle	49 56N	6 16W	8
St Matthew	33 32N	80 47W	48
‡ St Maurice	46 35N	73 30W	46
St Miguel	35 55N	104 15W	49
St Nicholas	46 41N	71 22W	46
‡ St Salvador	14 0S	90 0W	49
St Vincent's Point	43 22S	146 0E	57
St Vincent Port	21 50S	165 30E	41
St Vincent, T. S.	44 40N	80 50W	46
St Vrains Ft.	40 20N	105 20W	49
Saintes	3 0N	115 20E	40
Sajur, River	36 40N	38 8E	36
Salado River	32 0N	100 0W	49
Salamat River	10 0N	21 0E	42
Salang Island	7 55N	98 50E	40
Saleblyeh	25 0N	42 0E	35
Salem	36 18N	91 50W	48
Saliyah	33 41N	42 59E	36
Salome Lake	21 30N	45 30E	35
Salt C.	38 0S	142 40E	56
Samarahan River	1 40N	110 45E	40
Samatan River	2 0N	109 57E	40
Samawah	31 23N	45 25E	36
Sampang Mengayu Point	5 53N	116 50E	40
Sampson Isle	49 56N	6 20W	8
Sananiyah	34 13N	44 25E	36
San Clara	37 30N	122 15W	49
‡ Sandon	30 50S	152 0E	56
Sandwich, T. S.	42 16N	83 5W	46
Sandy Isle	19 45S	163 35E	41
Sandy Isle, Great	25 5S	153 10E	41
San Fernando	34 15N	118 11W	49
San Isabel	26 20N	97 35W	49
Sanjava River	0 18S	109 40E	40
San Juan Baptista	17 50N	92 40W	49
San Juan River	37 15N	112 25W	49
San Patricio	27 40N	98 10W	49
Santa Cruz	36 50N	105 10W	49
Santa Rosa	32 5S	70 20W	53
‡ Sarawak	1 30N	110 0E	40
Sarawak	1 20N	110 5E	40
Sarawak River	1 40N	110 15E	40
Sardis, U. S.	33 10N	81 30W	48
Sarebus River	2 5N	111 20E	40
Sarnia, T. S.	42 55N	82 20W	46
Sata	24 25N	68 4E	39
Saubat River	9 0N	31 50E	42
Sault St Marie	46 25N	84 35W	47
Saumarez C.	77 27N	73 45W	45
Sava	17 0N	46 55E	35
Savanna	42 3N	90 5W	47
Savanna	35 10N	88 13W	48
Scala Nuova, Town and Gulf	37 47N	27 25E	36
Scarboro, T. S.	43 45N	79 17W	46
Scheibau	13 15N	29 54E	42
Schenectady	42 50N	73 58W	47
Schmutter River	48 42N	10 49E	22
Schongau	47 50N	10 54E	22
Scio, or Chios Island	38 20N	26 8E	36,50
Sconser	57 19N	6 6W	9
Scott Inlet	71 10N	71 0W	45
Scott, T. S.	44 13N	79 17W	46
Scurdall Chorr	56 40N	6 1W	9
Sealkot	32 38N	74 48E	39
Searcy	35 10N	91 54W	49
Sebec	45 5N	68 50W	47
Sedeler Yallah	36 48N	29 43E	36
Sedd el Khudd	31 57N	47 6E	36
Seelpoor	29 15N	76 54E	39
Seetabee	26 20S	22 16E	44
Seetabee River	26 30S	22 14E	44
Selwyn River	43 43S	172 26E	57
Sembreal	32 32N	74 20E	39
Semerinden	0 10N	116 25E	40
Senn	36 0N	43 16E	36
Septimus C.	36 26S	145 34E	56
Serdtzy C.	67 20N	171 40W	45
Serikal	2 25N	111 48E	40
Serut Cas	32 27N	46 34E	36
Serwatty Isles	8 15S	128 30E	41
Seven Emu River	16 30S	136 46E	41
Severn R.	28 51S	150 10E	56
Sevier Lake	39 30N	113 0W	49
Sevier River	38 0N	111 10W	49
Seymour	36 53S	145 15E	56
Shahbander	24 5N	68 8E	39
Shahpoor	32 28N	75 44E	39
Shakra	15 50N	45 0E	35
Shannon I.	75 0N	18 0W	45
Shannonville	35 22N	88 0W	48
Sharon, U. S.	41 15N	80 35W	47
Shasta Mt.	41 25N	122 25W	49
Shathah	31 36N	47 14E	36
Shatt el Amah	31 55N	46 5E	36
Shatt el Hai	32 32N	45 50E	36
Shatt el Kehr	31 40N	45 43E	36
Sheffield, T. S.	44 34N	77 5W	46
Shefford	45 20N	72 32W	46
‡ Shefford	45 30N	72 35W	46
Shehr	14 40N	49 40E	35
Sheibigah	34 22N	43 8E	36
Sheikh el Shuyukh	30 57N	46 32E	36
Sheikh Hadji	35 33N	40 3E	36

Names.	Lat.	Long.	No. of Map.
Shelburne Bay	11 40S	142 59E	41
Shelby	39 33N	85 40W	47
Shelby	35 20N	81 33W	48
Shelbyville	39 45N	91 57W	47
Shelbyville	31 50N	94 10W	49
Shenley, T. S.	46 5N	70 50W	46
‡ Sherbrook	45 40N	71 40W	46
Sherbrook, T. S.	44 45N	76 37W	46
Shiham	15 38N	47 24E	35
Shinus	34 18N	43 51E	36
Shipton	45 45N	71 50W	46
Shiry River	17 0S	35 30E	42
Shitli	3 8N	44 58E	42
Shittabgurh	30 2N	72 23E	39
Shivelli	4 0N	44 10E	42
Shreveport	32 28N	93 50W	48
Sib	23 50N	58 0E	35
§ Sibocou	4 35N	117 39E	40
Sidd Nimrud	33 40N	43 50E	36
Sidbury	32 26S	26 12E	56
Sidney, T. S.	44 15N	77 34W	46
Sihut	15 32N	50 55E	35
Simboo Isle	8 0S	156 40E	41
Simpson, T. S.	46 0N	72 15W	46
Sindree	23 56N	69 10E	39
Sinkawan	0 55N	109 10E	40
Siout	27 5N	31 15E	43
Sipang Cape	1 45N	110 18E	40
Sirak Point	2 50N	111 40E	40
Sir G. Clerk's I.	69 20N	118 35W	45
Sirmione	45 30N	10 40E	31
§ Six Nations	43 43N	80 50W	46
Slettenham Inn	57 43N	4 16W	9
Smaragdus Mts.	24 15N	34 50E	59
Smith, T. S.	44 32N	78 23W	46
Smithfield	30 14S	26 24E	57
Smithville	34 0N	78 5W	48
Smithville	36 0N	86 0W	48
Smithville	35 50N	91 25W	48
Smits R.	32 0S	27 4E	44
Smyth C	71 15N	157 0W	45
Sneddon C.	75 15N	59 0W	45
Snowy Mountains	37 0N	119 0W	49
Snowy R.	37 43S	148 40E	56
Sobboo	15 32N	21 53E	42
Sobraon	31 10N	74 49E	39
Sobraon, Little	31 [illegible]N	74 50E	39
Socorro	34 30N	105 38W	49
Soghla Lake	37 18N	32 10E	36
Sombra, T. S.	42 44N	82 30W	46
Somerfield	39 50N	79 20W	47
Somerset	37 8N	84 25W	48
Somers Mount	43 43S	171 18E	57
Somerville, T. S.	44 40N	78 50W	46
Sonakin	19 0N	37 10E	42
Sookeysir	32 35N	72 0E	39
Soor at Humar	35 37N	40 2E	36
Sooreah	31 53N	38 52E	36
Sorah	33 25N	43 24E	36
Sorrel Mount	42 18S	145 40E	57
Sotoqui	30 46S	71 0W	53
South Bend	41 40N	86 20W	47
South East Isles	11 30S	153 40E	41
South Port	43 28S	147 6E	57
Southern Continent	70 0S	60 0W	3
Southwold, T. S.	42 45N	81 30W	46
Sparta, U. S.	39 40N	94 47W	47
Spionberg	30 50S	19 22E	44
Spring Bay	42 35S	148 0E	57
Springfield	39 50N	83 48W	47
Springfield	32 13N	81 18W	48
Springfield	37 10N	93 32W	48
Springfield	36 30N	86 45W	48
Stanfold, T. S.	46 15N	71 54W	46
Stanhope, T. S.	45 16N	70 45W	46
Stanislaus River	37 40N	121 20W	49
‡ Stanley	33 45S	138 40E	56
‡ Stanley	27 26S	153 0E	56
Stanley Port	42 45N	81 15W	46
Stanley, T. S.	43 37N	81 46W	46
‡ Stanstead	45 10N	72 0W	46
Staten Island	40 35N	74 10W	47
Steamer Station	36 1N	38 10E	36
Steep Point	26 20S	113 10E	41
Stephen's C.	65 30N	162 30W	45
Stephen, T. S.	43 21N	81 46W	45
Sterling	41 40N	76 12W	47
Steuben	44 25N	68 0W	47
Steubenville	40 22N	80 45W	47
Stockton	38 4N	121 46W	49
Stoke, T. S.	45 34N	71 45W	46
Stokes Bay	17 30S	128 45E	41
Stoneham, T. S.	47 17N	71 30W	46

Names.	Lat.	Long.	No. of Map.
Store I.	72 40N	55 0W	45
Stratford	43 26N	81 5W	46
Stratford, T. S.	45 50N	71 14W	46
Strathaird	34 26N	149 51E	56
Strondsburg	40 58N	75 10W	47
Struy Inn	57 24N	4 38W	9
Stukely, T. S.	45 26N	72 16W	46
Sturgeon River	46 25N	80 10W	46
‡ Sturt	35 0S	139 20E	56
‡ Suaheli	3 0S	40 0E	42
Sub Bil	31 5N	46 22E	36
Succadana	1 25S	110 2E	40
Sudiya	27 40N	95 33E	40
Suilvein	58 7N	5 9W	9
Sukchiyah	32 19N	44 50E	36
Sullivan, T. S.	44 25N	81 10W	46
Sulphur Springs	37 28N	80 50W	48
Sultanpoor	31 12N	75 13E	39
Sumeichach	33 55N	44 11E	36
Summersville	34 32N	85 30W	48
Sunday Strait	6 0S	105 50E	41
Surah	31 55N	45 0E	36
Surreney	31 47N	82 2W	48
Sutters Ft.	38 35N	121 48W	49
Sutton, T. S.	45 5N	72 28W	46
Suttonsville	38 40N	80 43W	47
Suttor River	21 70S	147 10E	41
Suwan	33 58N	42 35E	36
Suwanee	29 30N	83 0W	48
Swan R.	28 17S	152 6E	56
Sweetwater River	42 35N	107 30W	49
Sydenham, *or* Great Bear Riv.	42 40N	82 20W	46
Sydenham, T. S.	44 45N	81 0W	46
Syracuse, U. S	43 0N	76 15W	47
Syracuse, U. S	41 57N	88 48W	47

T

Names.	Lat.	Long.	No. of Map.
Tabasco River	18 28N	92 48W	49
Table Land	18 40S	143 0E	41
Taboos	35 28N	40 1E	36
Tabulam	29 9S	152 30E	56
Tadmor	34 36N	38 40E	35
Tænarum	36 25N	22 27E	34
Tahamatua	43 47S	172 57E	57
‡ Tairei	45 55S	170 12E	57
Tairei Plain	45 52S	170 0E	57
Tairei R.	46 5S	170 7E	57
Tairoa Hd.	45 47S	170 47E	57
Taitawa River	42 52S	172 40E	57
Tajurrah	11 20N	42 48E	42
Takaka River	40 16S	172 55E	57
Talaman River (Indus)	36 43N	28 47E	36
‡ Talbot	37 10S	143 40E	56
§ Talbot District	42 45N	80 30W	46
Tamagamingue L.	47 0N	80 15W	46
Tamatave	18 15S	51 10E	42
Tamaya Hills	30 30S	72 0W	53
Tamunakle River	20 0S	24 30E	42
Tanbo River	37 46S	147 53E	56
Tangrera	9 59N	5 31W	42
Tappahannock	37 53N	76 53W	47
Taragill River	38 2S 47	1 19E	56
Tarring Vivelle	50 49N	0 3E	8
Tasman River	16 10S	127 36E	41
Taugepour	25 45N	88 5E	39
Tayinione	57 31N	6 24W	9
Tazewell	32 26N	84 45W	48
Tcheketil River	41 55N	41 44E	36
Tcherchenbeh Cape	41 23N	36 50E	36
Tcheroot	29 28N	57 36E	36
Tchi-ngan	28 37N	107 55E	40
Tchisheghi-Dagh	39 40N	38 45E	36
Tchorak River	40 55N	41 25E	36
Tchoria	37 28N	33 38E	36
Tchoukstzky C.	64 20N	173 0W	45
Te Anau Lake	45 30S	168 0E	57
Tebhee	30 15N	73 16E	39
Tecumseh, T. S.	45 5N	79 45W	46
Tekapo	44 5S	170 22E	57
Te Koa Peak	42 45S	172 43E	57
Tekrit	34 35N	43 43E	36
Temple Bay	11 59S	143 5E	41
‡ Tenasserim Provinces	14 0N	98 0E	40
Templeton, T. S.	45 30N	75 40W	46
Tenember Isle	6 30S	131 59E	41
Tenterfield	29 4S	151 51E	56
Teza Makau River	42 36S	171 5E	57

Names.	Lat.	Long.	No. of Map.
Teraka Mount	42 16S	173 15E	57
Terim	15 8N	47 55E	35
Terre Haute	39 30N	87 20W	47
Terrila River	29 12S	148 57E	56
Tees River	30 11S	27 30E	44
Tesaine	32 6N	45 17E	36
Tetauwhakarae Mount	42 30S	172 40E	57
Tete	16 10S	34 0E	42
Teufel's Bruck, *or* Devil's Bridge	46 39N	8 37E	47
Teutschbrod	49 37N	15 35E	23
Tewksbury, T. S.	47 25N	71 24W	46
Texana	28 52N	97 0W	49
Thaba Bosigo	29 35S	27 20E	44
Thaba Unchu	29 20S	26 25E	44
Tharthar River	34 12N	43 28E	36
Thataba River	30 8S	149 23E	56
Thebaica Phylac	27 35N	30 50E	59
Thesbani	33 0N	44 41E	36
Thornton	56 10N	3 8W	10
Thurlow, T. S.	44 14N	77 25W	46
§ Tibesti	21 0N	22 0E	42
Tilbury, T. S. East	42 18N	82 20W	46
Tilbury, T. S., West	42 18N	82 28W	46
Tima	31 0N	46 55E	36
Timbo	12 12N	11 10W	42
Tingwick, T. S.	46 0N	71 45W	46
Tiny, T. S.	44 39N	80 0W	46
Tipton	41 43N	91 8W	47
‡ Tirun	3 40N	116 40E	40
Titihaia Head	43 24S	169 45E	57
Titlee	26 15N	68 10E	39
Titteri	36 0N	2 55E	42
Tokata Point	46 2S	169 33E	57
‡ Tokomairiro	46 5S	169 50E	57
Tokomairiro R.	46 12S	169 55E	57
Tomb of Ezra	31 29N	47 20E	36
Tongarron	6 36N	115 46E	40
Topsham	43 53N	69 45W	47
Torbela	34 7N	72 6E	39
Torbolton, T. S.	44 26N	76 3W	46
Toronto, T. S.	43 40N	79 42W	46
Torrens Mount	33 8S	146 10E	56
Tosorontio, T. S.	44 15N	80 0W	46
Toubouai Isle	11 15S	166 30E	41
Toum	24 51N	32 56E	59
Townshend Cape	22 3S	150 35E	41
Towomba River	37 6S	150 2E	56
Trautenau	50 32N	15 54E	23
Traverse Bay	45 10N	85 15W	47
Tregrope Isles	17 45S	150 45E	41
Tremili	37 2N	29 36E	36
Trenton, U. S	40 20N	93 22W	47
Trenton, U. S	34 55N	77 30W	48
Trenton, U. S	34 50N	85 35W	48
Tring	46 16N	70 50W	46
Tringany River	5 20N	103 5E	40
Trinity Bay	16 15S	145 30E	41
Troupsville	30 47N	83 23W	48
Trouts Hill	38 15N	82 27W	47
Troy, U. S.	44 35N	69 0W	47
Troy, U. S	31 40N	86 3W	48
Tuakitoto L.	46 10S	169 42E	57
Tucker Smith, T. S.	43 35N	81 38W	46
Tucopia, *or* Barwell Isle	12 15S	168 45E	41
Tudor, T. S.	44 42N	77 36W	46
Tuguire Mt.	58 13N	3 51W	9
Tule Lakes	36 0N	119 20W	49
Tullear	22 35S	43 20E	42
Tulwandee	32 17N	74 10E	39
Tumur	33 17N	44 17E	36
Tumut	35 17S	148 11E	56
Tuppal C	35 32S	145 8E	56
Turnagain Point	68 40N	109 0W	45
Tuscumbia	38 10N	92 15W	47
Tyrrel Mount	44 16S	170 55E	57
Tzana Lake	12 10N	37 10E	42

U

Names.	Lat.	Long.	No. of Map.
Ubba River	27 0S	149 50E	56
Uchubamba	11 12S	74 43W	52
‡ Ugallani	2 40S	39 0E	42
Uintah Fort	40 40N	110 0W	49
Uintah River	40 20N	110 0W	49
Ujah Chai (Xanthus)	36 16N	29 16E	36
‡ Ukambani	2 40S	37 0E	42
Ullah Bund	24 10N	69 0E	39
Ulubad	40 18N	28 29E	36
Ulubad Lake	40 14N	28 40E	36
Umba R.	4 32S	39 20E	42
Umgenaygamitie Lake	46 15N	69 15W	47
Umgeni River	29 40S	30 50E	44
Umkomanzi River	30 10S	30 43E	44
Umlazi River	30 1S	30 50E	44
Ummu-l-Huntah	30 57N	46 39E	36
Umpukani	28 49S	27 16E	44
Umurgurh	30 27N	76 12E	39
Umvoti River	29 20S	31 10E	44
Umyinyata River	28 50S	30 45E	44
Undop	1 2N	111 39E	40
Unity	37 15N	89 10W	48
§ Unsang	5 30N	118 30E	40
Upstart Cape	19 30S	147 15E	41
Upton, T. S.	45 56N	72 40W	46
Urbanna	40 12N	88 20W	47
Urbanna	37 40N	76 45W	48
Usborne, T. S	43 22N	81 35W	46
‡ Utah	39 0N	115 0W	49
Uxbridge, T. S.	44 5N	79 10W	46

V

Names.	Lat.	Long.	No. of Map.
Vaal *or* Likwa R.	27 10S	27 36E	44
‡ Vaal River	27 40S	28 0E	44
Valparaiso, U. S	41 20N	86 52W	47
Valverde	34 40N	105 20W	49
Van Buren	36 56N	90 50W	48
Van Buren	35 23N	94 15W	48
Vanikoro Isle	11 50S	166 59E	41
Van Wert	33 55N	85 10W	48
Vaughan, T. S.	43 50N	79 35W	46
‡ Vercheres	45 50N	77 15W	46
Vermillionville	30 23N	92 10W	48
Vermont	38 55N	121 50W	49
‡ Vernon	31 10S	152 20E	56
Versailles, U. S.	38 3N	84 27W	47
Versailles, U S	40 17N	84 30W	47
Verulam, T. S.	44 30N	78 45W	46
Vervain Plains	25 30S	149 0E	41
Vesontio	47 15N	6 10E	58
Vespra, T. S.	44 26N	79 45W	46
Vet River	27 50S	26 15E	44
Vevay, U. S	42 38N	84 30W	47
‡ Victoria	28 30S	115 0E	41
Victoria	11 15S	131 15E	41
‡ Victoria	32 0S	26 50E	44
‡ Victoria	44 25N	77 30W	46
Victoria	28 50N	97 18W	49
Victoria	34 12S	138 58E	56
Victoria Bay	5 15N	115 21E	40
Victoria (Labuan Island)	22 15N	114 13E	40
Victoria Lake	35 10S	139 25E	41
Victoria Lake	37 54S	147 48E	56
Victoria Lake	35 25S	139 8E	56
Victoria Land	69 0N	107 0W	45
Victoria Land (South)	73 0S	170 0E	1
Victoria Port	43 36S	172 48E	57
Victoria River	15 30S	130 15E	41
Vidalia	31 38N	91 38W	48
Vienna	38 23N	75 45W	47
Vienna	37 23N	88 45W	48
Vikieur	24 12N	67 50E	39
Villa Hermosa	38 46N	2 57W	29
‡ Villiers	38 0S	142 20E	56
Virgin River	35 0N	114 25W	49
Virginia	39 58N	90 6W	47
Vrede Dorp	28 24S	28 25E	44

W

Names.	Lat.	Long.	No. of Map.
Wabash	40 48N	85 50W	42
Waco Village	35 15N	99 0W	49
‡ Waday Bergoo, *or* Dar Saley	13 0N	23 0E	42
Wadesboro	36 40N	88 20W	48
Wadi Hauran	33 57N	42 39E	36
Wadi Jebrin	22 45N	43 40E	35
Wadi Suwah	34 35N	40 27E	36
Wady Halfah	21 55N	33 0E	42
Wady Nakal	7 50N	49 0E	42
Wagga Wagga	35 0S	147 18E	56
Waia Ua River	42 30S	173 33E	57
Waianakarua R.	45 17S	170 53E	57
Waiau Toa River	42 0S	173 58E	57
Waihao River	44 48S	171 9E	57
Waihola L.	46 2S	170 0E	57
Waihora Lake	43 42S	172 30E	57
Waikare River	42 40S	172 56E	57
Waikare River	38 10S	177 5E	57
Waikouaiti	45 37S	170 44E	57
Waikukupa River	43 15S	170 23E	57
Waimarama	39 50S	177 3E	57
Wainwright Inlet	70 20N	160 35W	45
Waipapa Mount	42 6S	173 50E	57
Waipapa Point	42 8S	173 58E	57
Waipara River	43 8S	172 48E	57
Waita River	42 58S	170 42E	57
Waitaiki River	43 7S	170 28E	57
Waitargi River	44 56S	171 4E	57
Waiteri River	38 50S	175 8E	57
Waituhe River	42 50S	172 45E	57
Waiweka River	43 20S	170 12E	57
§ Wajunga	18 0N	22 0E	42
Wakakai	43 52S	172 51E	57
Wakamari	40 2S	176 56E	57
Wakara River	44 11S	171 41E	57
Wakari Hills	45 45S	170 25E	57
Wakari Lake	38 40S	177 5E	57
Wakatani River	37 57S	177 8E	57
Wakatipu Lake	45 15S	169 0E	57
Wakefield Range	43 10S	172 0E	57
Wakefield Valley	41 39S	174 12E	57
Walesboro	32 30N	82 0W	48
Walker C.	75 45N	60 0W	45
‡ Wallace	36 30S	148 50E	56
Wallace, T. S.	43 50N	81 5W	46
Wallingrove	29 35S	151 24E	56
Walmsley Lake	63 10N	109 0W	45
Walpole, T. S.	42 51N	79 56W	46
Walsingham, T. S.	43 45N	80 35W	46
Wanaka Lake	44 45S	169 0E	57
Wandorobo M.	4 0S	35 30E	42
Wangaihu	40 26S	176 42E	57
Wanganui River	41 20S	172 7E	57
Wara	12 38N	22 5E	42
Warada Lake	21 0N	43 30E	35
‡ Ward	28 0S	153 0E	56
Ware, T. S.	46 22N	70 20W	46
Warepa	46 13S	169 27E	57
Warialda	29 15S	150 49E	56
Warren	44 5N	69 0W	47
Warren	33 35N	92 20W	48
Warrensburg	38 45N	93 38W	47
Warrenton	38 38N	77 48W	47
Warrenton	33 32N	96 8W	49
Warsaw, U. S.	37 50N	76 40W	47
Warsaw, U S.	42 42N	78 15W	47
Warsaw, U. S	38 10N	93 13W	47
Warsaw U. S.	41 20N	86 0W	47
Warwick, T. S.	43 0N	82 3W	46
Warwick, T. S.	46 5N	71 45W	46
Washington	43 40N	87 25W	47
‡ Waterloo	44 0N	81 0W	46
Waterloo Point	42 10S	148 10E	57
Waterloo, U. S.	38 18N	90 0W	47
Waterloo, U S	42 55N	77 0W	47
Waterloo, U. S.	34 20N	82 10W	48
Waterloo, T. S.	43 27N	80 37W	46
Watford, T. S.	46 15N	70 35W	46
Waverley	36 4N	87 50W	48
Wawanosh, T. S.	43 50N	81 30W	46
Waynesville	37 50N	92 3W	47
Weberah Murih-ei	30 2N	31 55E	60
Webi Ganana	9 50N	44 0E	42
Webi gi Weyna	7 0N	43 30E	42
Weenen	28 50S	30 20E	44
Weewaa	30 8S	149 24E	56
‡ Welland	43 0N	79 20W	46
‡ Wellesley	36 50S	149 0E	56
Wellesley, T. S.	43 35N	80 53W	46
Wellington	32 39S	149 0E	56
‡ Wellington	44 0N	80 40W	46
Wellington Lake	38 0S	147 25E	56
Wellsboro	41 45N	77 30W	47
§ Wentworth District	43 17N	80 2W	46
Wentworth, T. S.	45 50N	74 27W	46
Werda Borgoo	17 57N	19 56E	42
Werdi	34 30N	41 0E	36
Wessel Isles	14 48S	131 50E	41
‡ West Georgia	70 0N	160 0W	45
Westmeath, T. S.	45 45N	76 55W	46
Westminster, U. S.	39 38N	77 5W	47
Westminster, T. S.	42 58N	81 16W	46
Weston C.	65 30N	78 20W	45
West Port, U. S.	39 0N	94 30W	49
West Union	34 47N	83 0W	48
Wexford, T. S.	46 15N	74 0W	46
Weymouth Bay	12 30S	143 15E	41
Whakarewa Mt.	42 40S	172 30E	57
Whalan River	28 54S	149 17E	56
Whateley Plains	43 55S	171 50E	57
Whitby, T. S.	44 0N	79 0W	46
Whitch, T. S.	44 5N	79 25W	46
Whitesville	34 7N	78 45W	48
Whitesville	30 0N	86 8W	48
Whitton, T. S.	45 41N	71 0W	46
Wickham, T. S.	45 48N	72 25W	46
‡ Wide Bay	26 20S	152 40E	56
Wilge River	27 30S	26 45E	44
Willeberg	30 24S	27 11E	44
William Henry	45 56N	73 2W	46
Williams, T. S.	43 8N	81 50W	46
Willoughby C.	66 32N	77 0W	45
Wilmington	39 20N	83 45W	47
Wilmot, T. S.	43 25N	80 46W	46
Wilton, East	54 15N	1 46W	7
‡ Wiltshire	51 19N	1 55W	8
‡ Wimmera	36 25S	142 0E	56
Winamac	41 0N	86 32W	47
Winburg	28 40S	26 39E	44
‡ Winburg	28 30S	26 30E	44
Windham, T. S.	43 0N	80 30W	46
Windsor, T. S.	45 40N	71 54W	46
Winnsboro	32 10N	91 50W	48
Wirewa Lake	43 47S	172 43E	57
Wiscasset	43 55N	69 30W	47
Woguni	33 16N	75 19E	39
Woodah Isle	13 20S	136 15E	41
Woodbury	35 45N	86 0W	48
Woodford	40 15N	88 50W	47
Woodhouse, T. S.	42 51N	80 10W	46
Woodstock	43 14N	80 54W	46
Woodstock, U. S.	38 50N	78 35W	47
Woodstock, U. S.	43 30N	73 10W	47
Woolwich, T. S.	43 41N	80 40W	46
Wooster	40 48N	82 25W	47
Wudnee	30 37N	75 20E	39
Wussee	24 50N	68 17E	39
Wynne River	44 5S	171 50E	57
Wyoming, U. S.	41 10N	75 55W	47
Wytheville	36 50N	81 0W	48

Y

Names.	Lat.	Long.	No. of Map.
Yalhabah	29 0N	44 0E	35
‡ Yamaska	46 3N	72 40W	46
Yamina	13 25N	6 5W	42
Yampah River	40 30N	109 0W	49
Yanio C.	35 14S	145 27E	56
Yarmouth, T. S.	42 47N	81 15W	46
§ Yarriba	8 30N	5 0E	42
Yazoo	32 48N	90 42W	48
Yejubbi	10 10N	37 10E	42
Yelville	36 10N	92 45W	48
Yembo	24 15N	28 30E	42
‡ Yemen	15 0N	43 0E	35
Yen Tibboo	19 59N	19 10E	42
Yonge, T. S.	44 35N	76 0W	46
York C.	76 0N	66 40W	45
York Cape	10 30S	142 30E	41
York, T. S.	43 47N	79 32W	46
York, U. S.	43 10W	70 30W	47
York, U. S.	37 10N	76 30W	48
Yorkville	41 45N	88 20W	47
Youcan River	65 0N	145 0W	45
Young's Reef	36 26S	137 15E	56
Youta Lake	40 10N	112 0E	49
Yowar	31 50N	47 9W	36
Yubah River	39 20N	121 20W	49
Yuntas Lake	31 0N	101 15W	49

Z

Names.	Lat.	Long.	No. of Map.
Zadek	26 45N	46 28E	35
§ Zagawa	16 0N	25 0E	42
Zambezi River	11 0S	33 0E	42
Zand River	27 50S	26 15E	44
Zaria	10 38N	9 48E	42
Zawiyah	35 0N	43 3E	36
§ Zegzeg	10 10N	8 0E	42
Zelibi	35 40N	39 55E	36
Ziarat	35 22N	40 6E	36
Zobeir	30 28N	47 30E	36
Zone, T. S.	42 42N	82 2W	46
Zonga River	29 25S	26 0E	42
Zorra, T. S.	43 20N	80 50W	46
Zoweyah Rs.	32 57N	44 55E	36
Zumbo	15 20S	32 55E	42
Zuth River	50 13N	25 0E	42
Zurnah	36 50N	38 8E	36